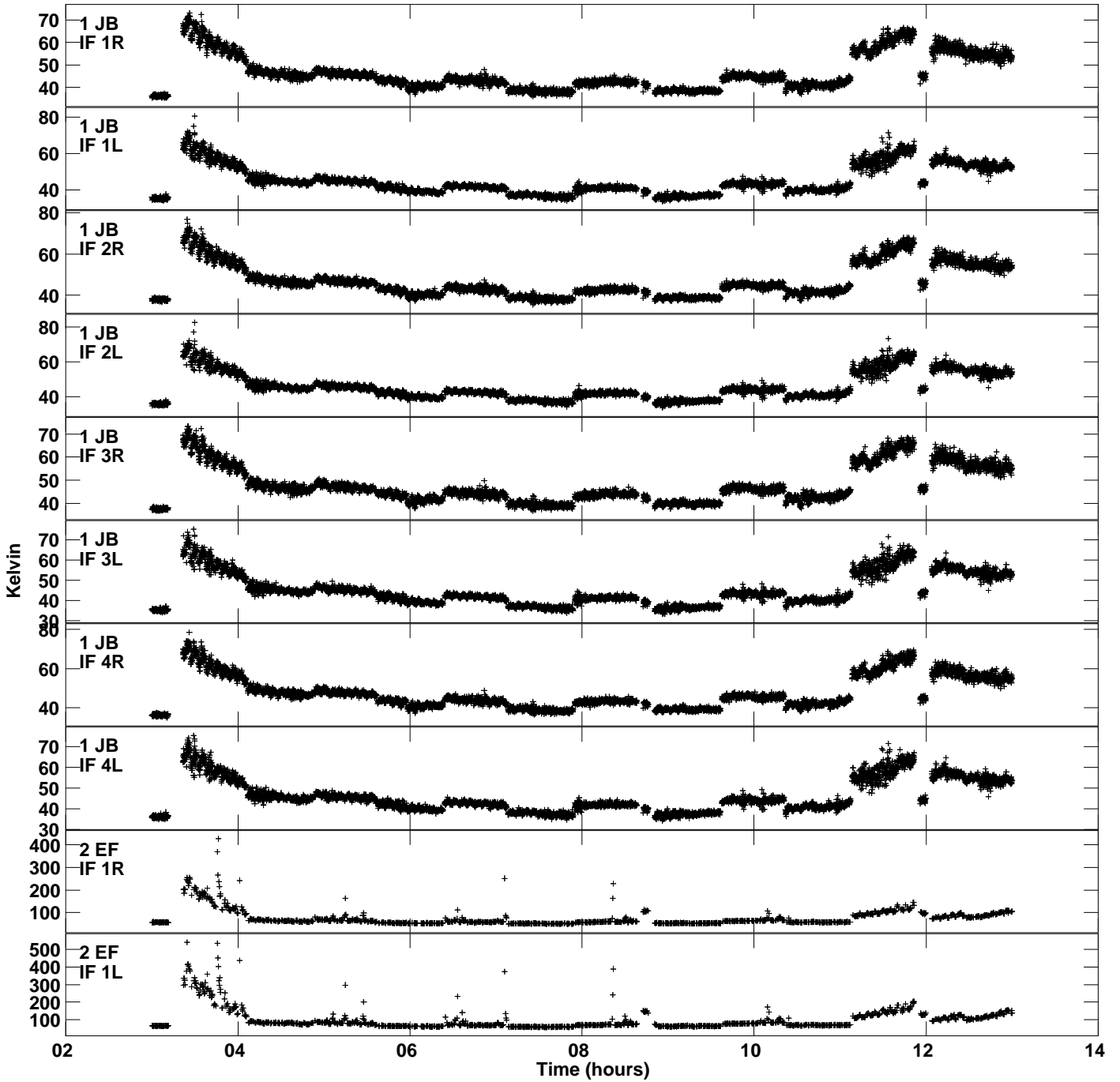
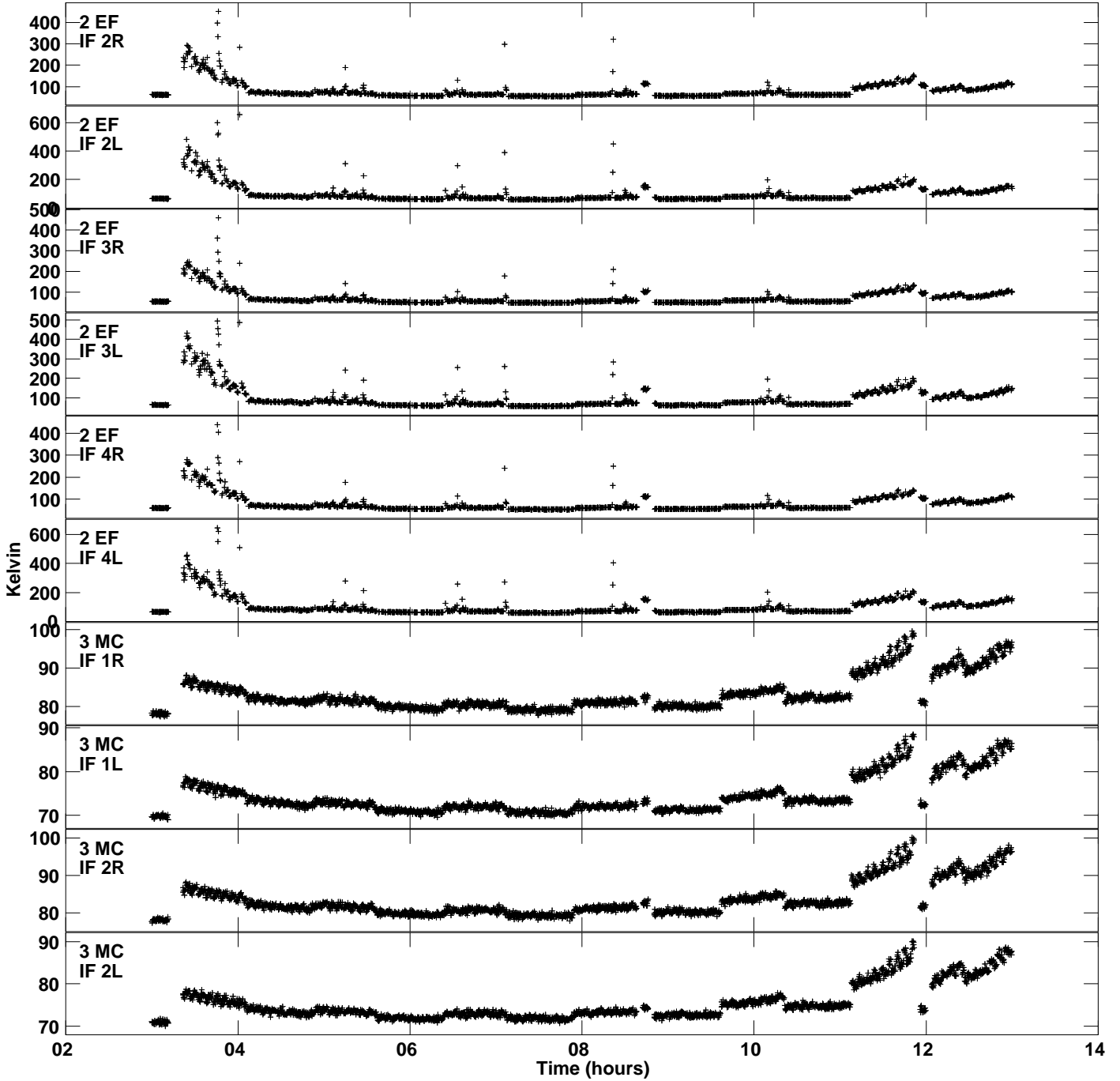


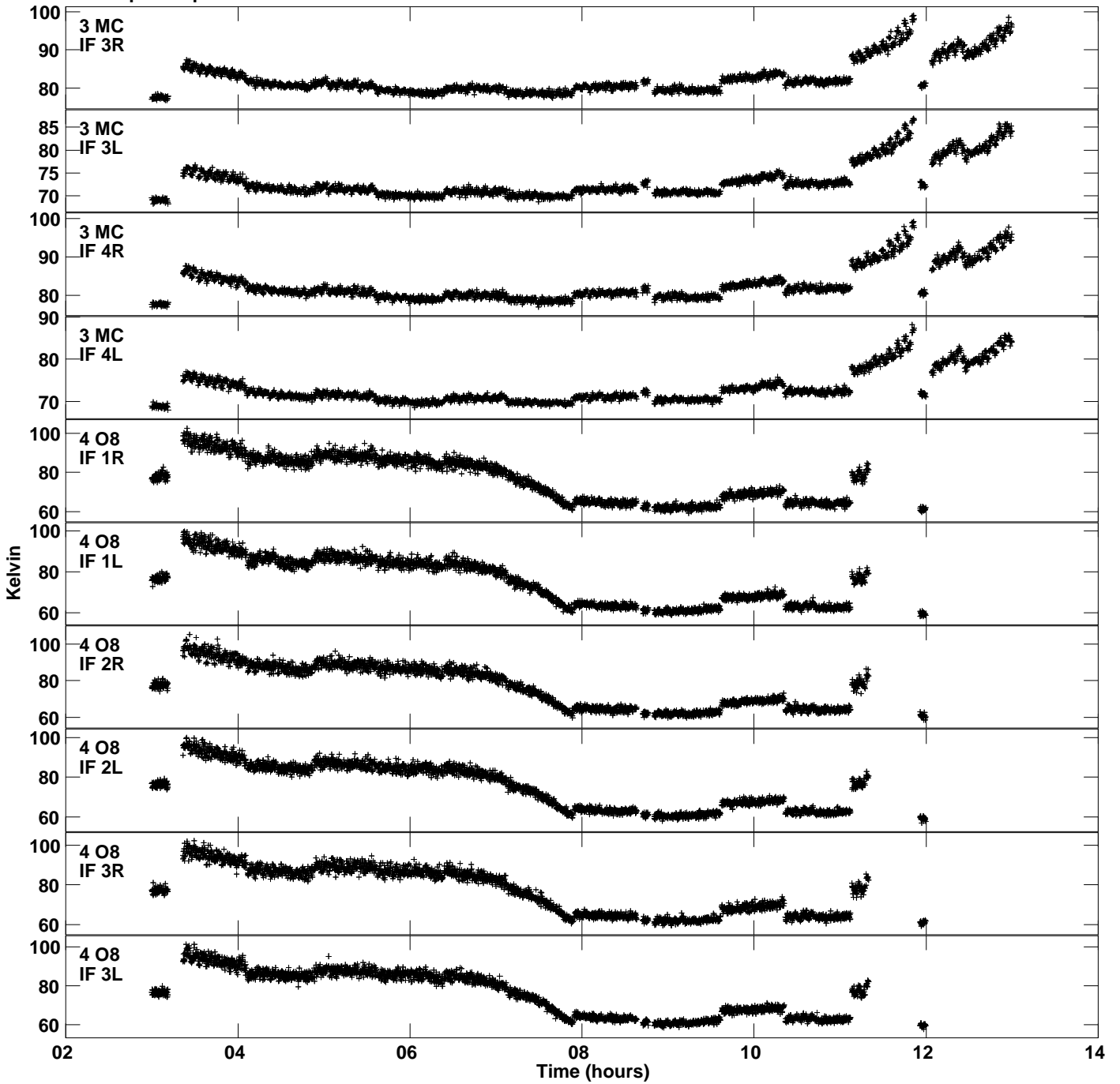
Plot file version 1 created 02-AUG-2019 11:08:33
Tsys vs UTC time for ED044_1.UVDATA.1
TY 1 Rpol & Lpol IF 1 - 4



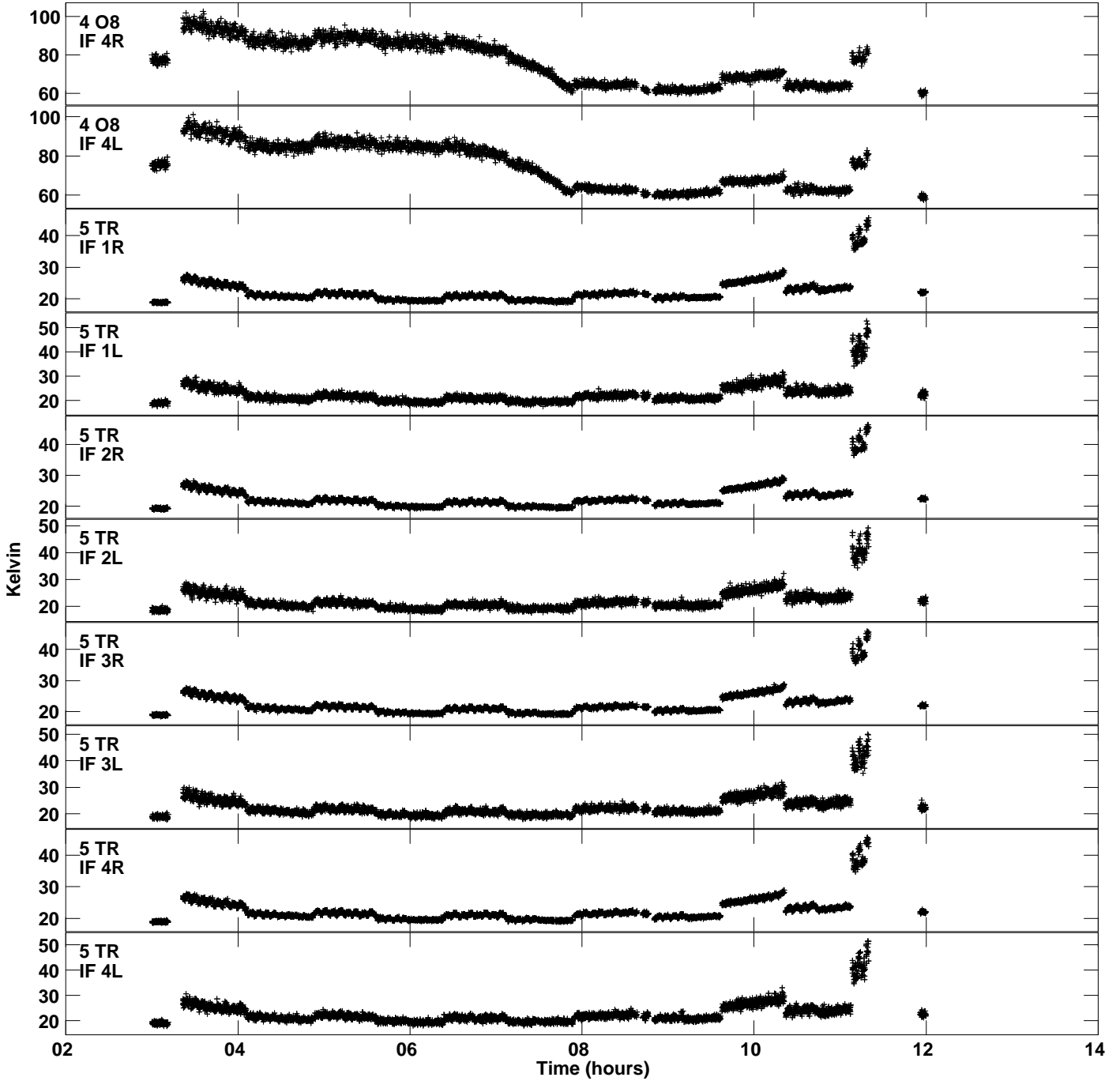
Plot file version 2 created 02-AUG-2019 11:08:33
Tsyst vs UTC time for ED044_1.UVDATA.1
TY 1 Rpol & Lpol IF 1 - 4



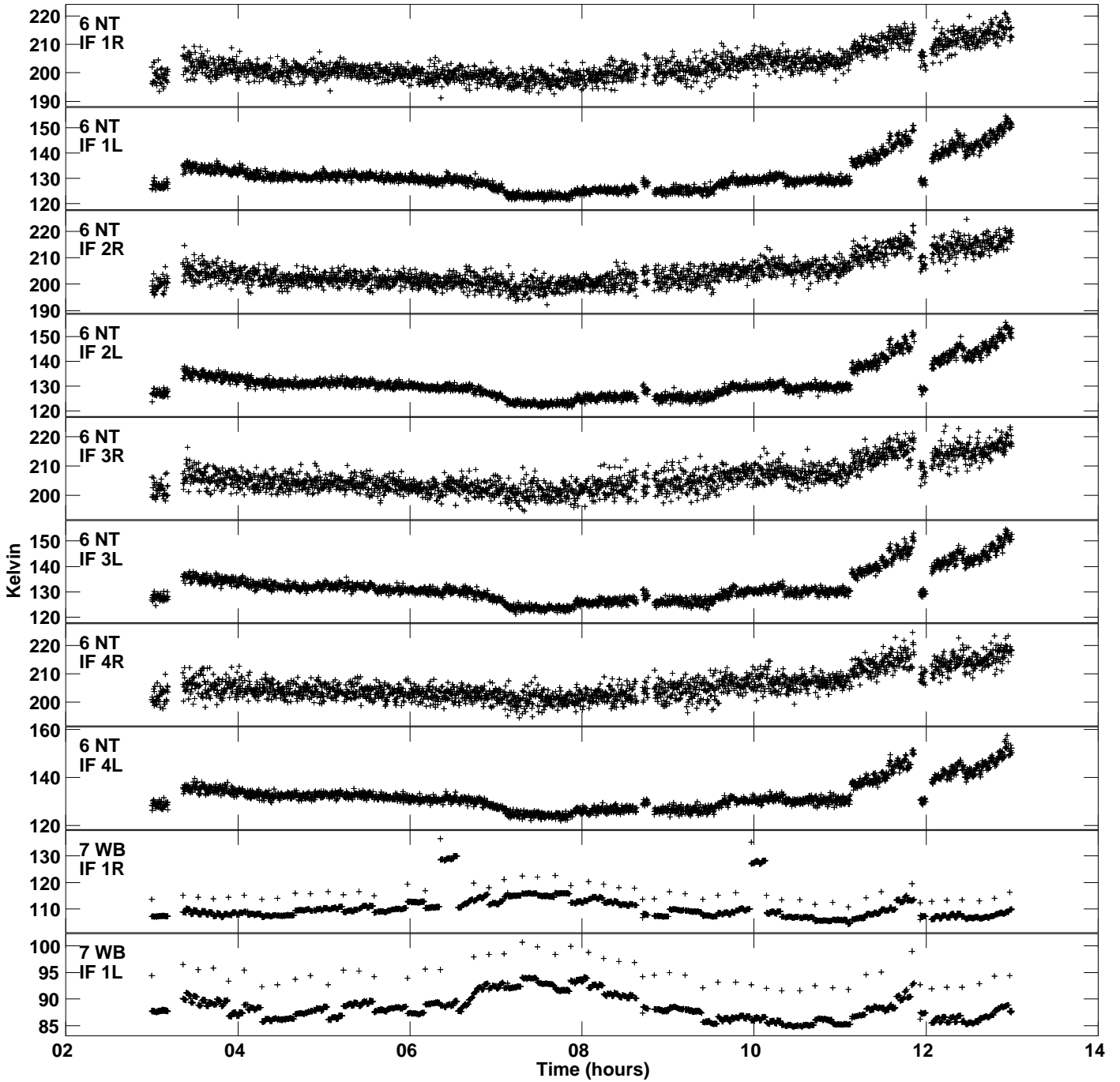
Plot file version 3 created 02-AUG-2019 11:08:33
Tsys vs UTC time for ED044_1.UVDATA.1
TY 1 Rpol & Lpol IF 1 - 4



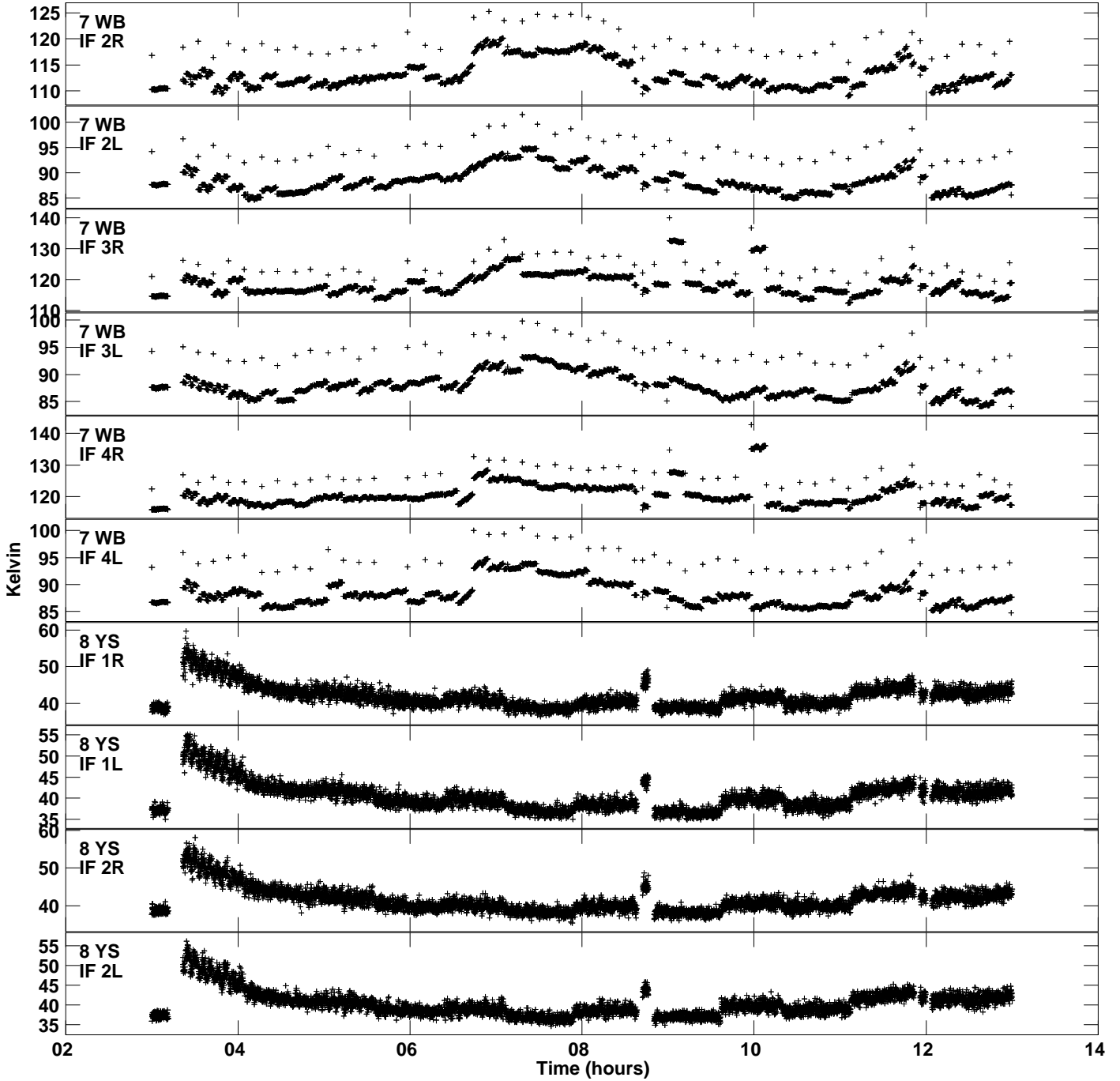
Plot file version 4 created 02-AUG-2019 11:08:33
Tsyst vs UTC time for ED044_1.UVDATA.1
TY 1 Rpol & Lpol IF 1 - 4



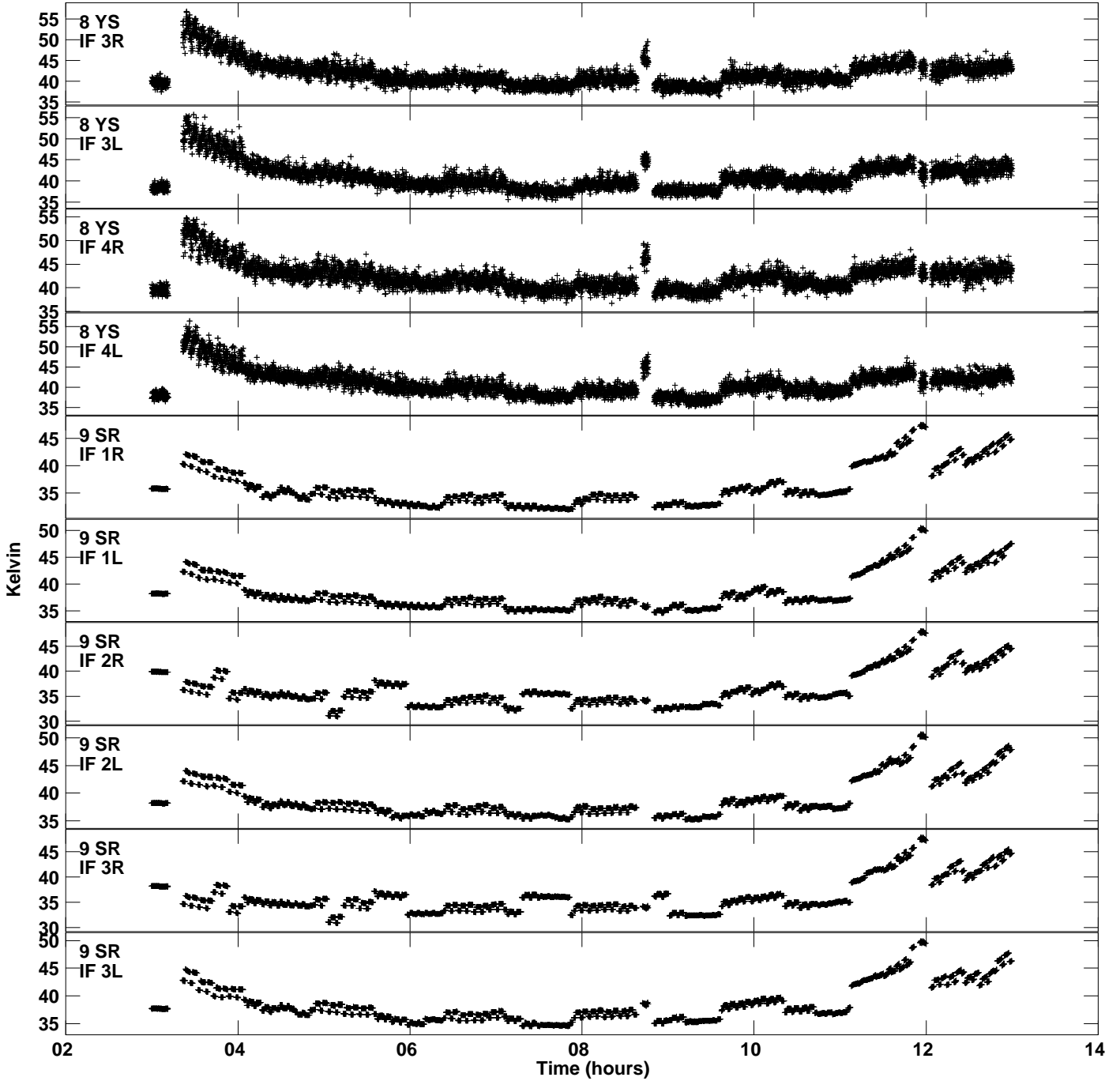
Plot file version 5 created 02-AUG-2019 11:08:33
Tsys vs UTC time for ED044_1.UVDATA.1
TY 1 Rpol & Lpol IF 1 - 4



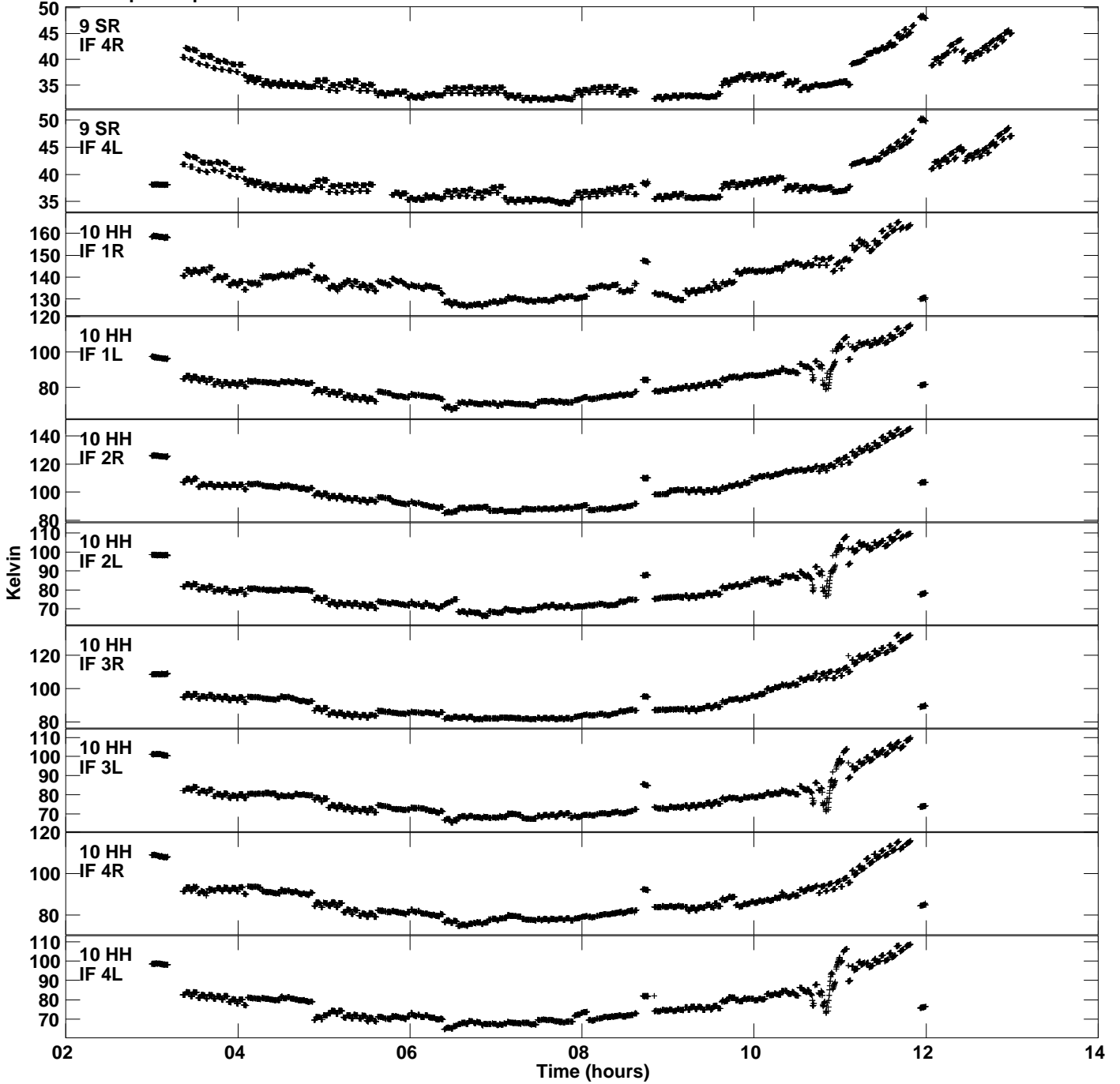
Plot file version 6 created 02-AUG-2019 11:08:33
Tsys vs UTC time for ED044_1.UVDATA.1
TY 1 Rpol & Lpol IF 1 - 4



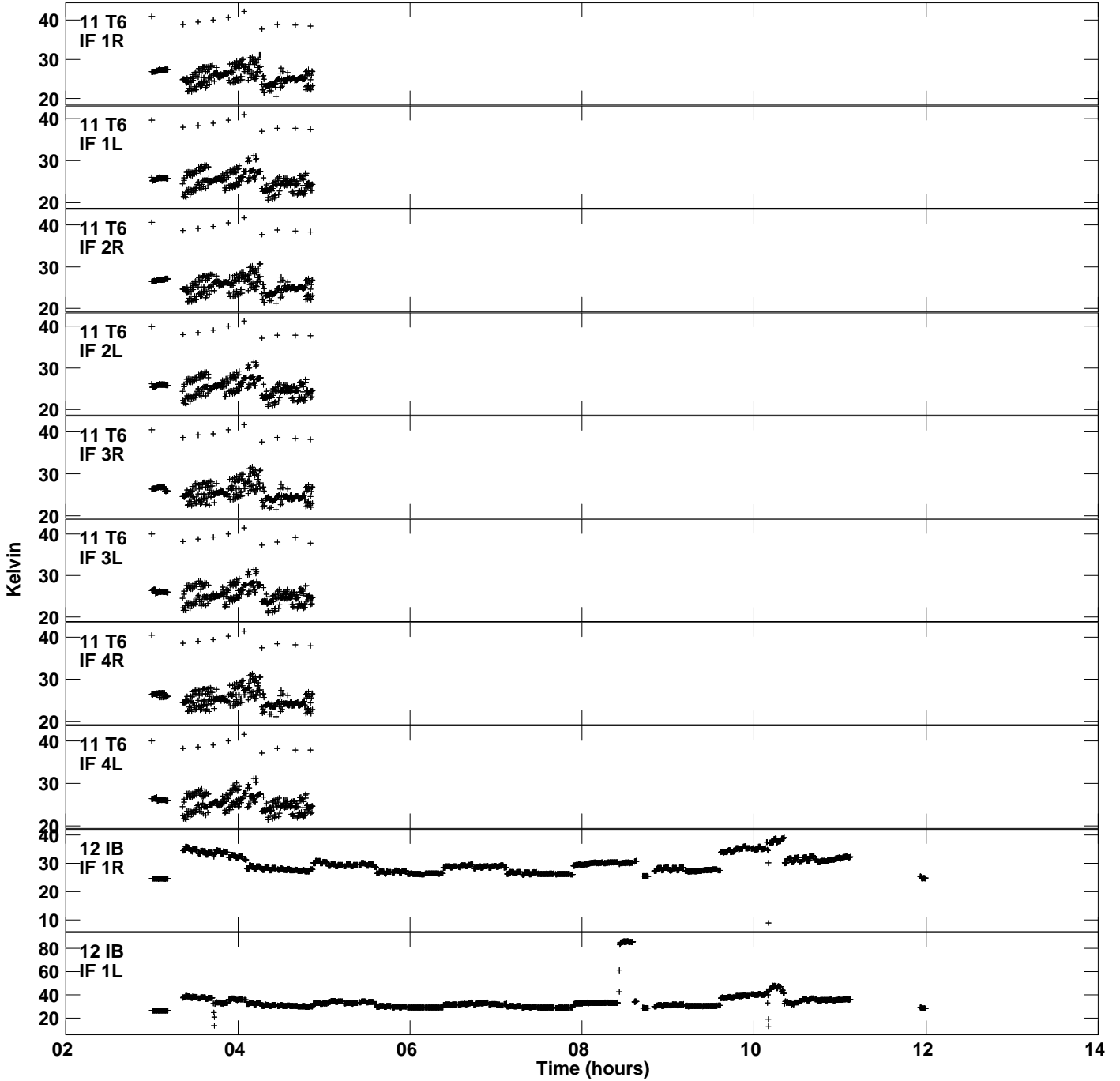
Plot file version 7 created 02-AUG-2019 11:08:33
Tsys vs UTC time for ED044_1.UVDATA.1
TY 1 Rpol & Lpol IF 1 - 4



Plot file version 8 created 02-AUG-2019 11:08:33
Tsys vs UTC time for ED044_1.UVDATA.1
TY 1 Rpol & Lpol IF 1 - 4



Plot file version 9 created 02-AUG-2019 11:08:33
Tsys vs UTC time for ED044_1.UVDATA.1
TY 1 Rpol & Lpol IF 1 - 4



Plot file version 10 created 02-AUG-2019 11:08:33
Tsyst vs UTC time for ED044_1.UVDATA.1
TY 1 Rpol & Lpol IF 1 - 4

