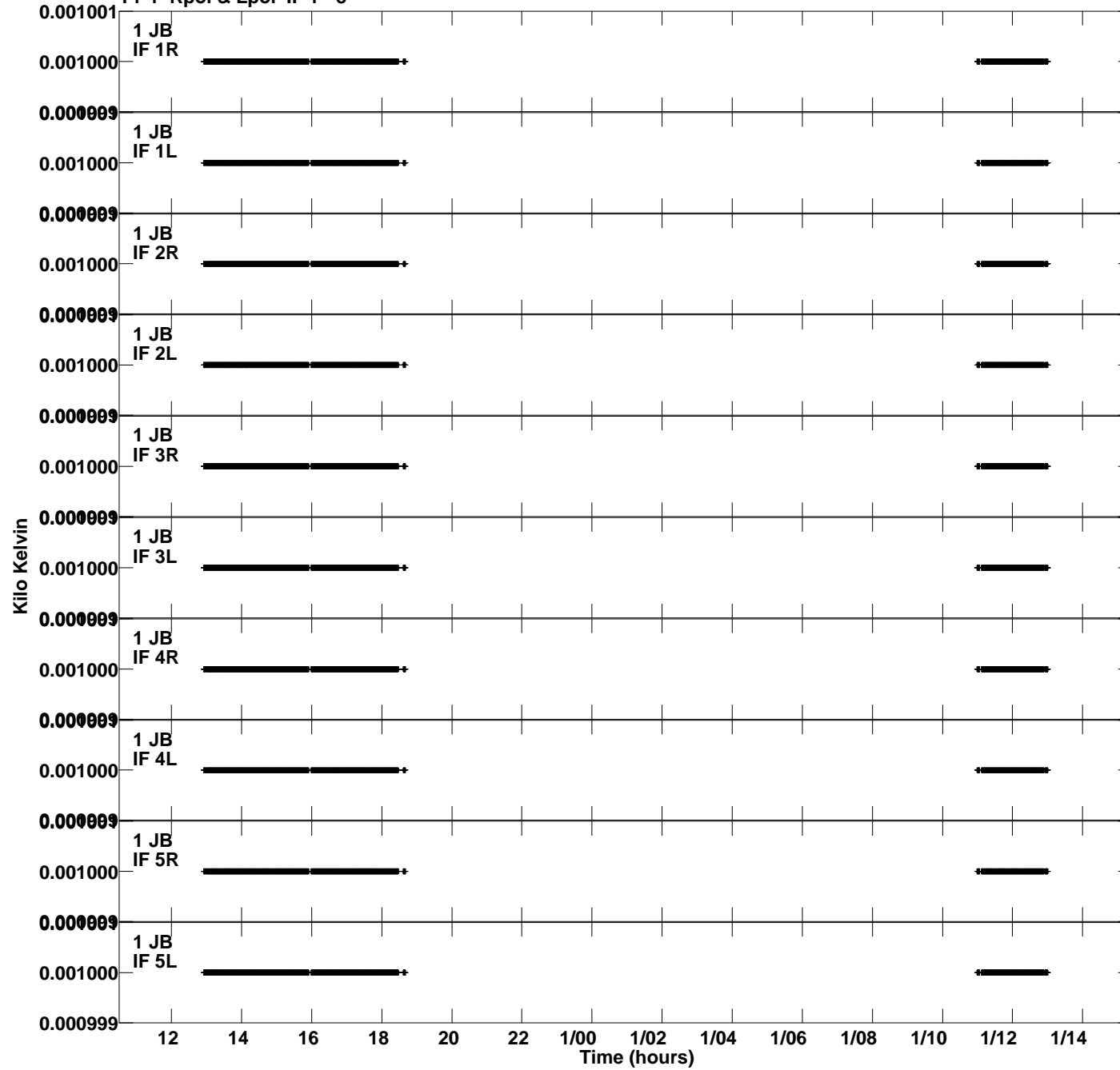
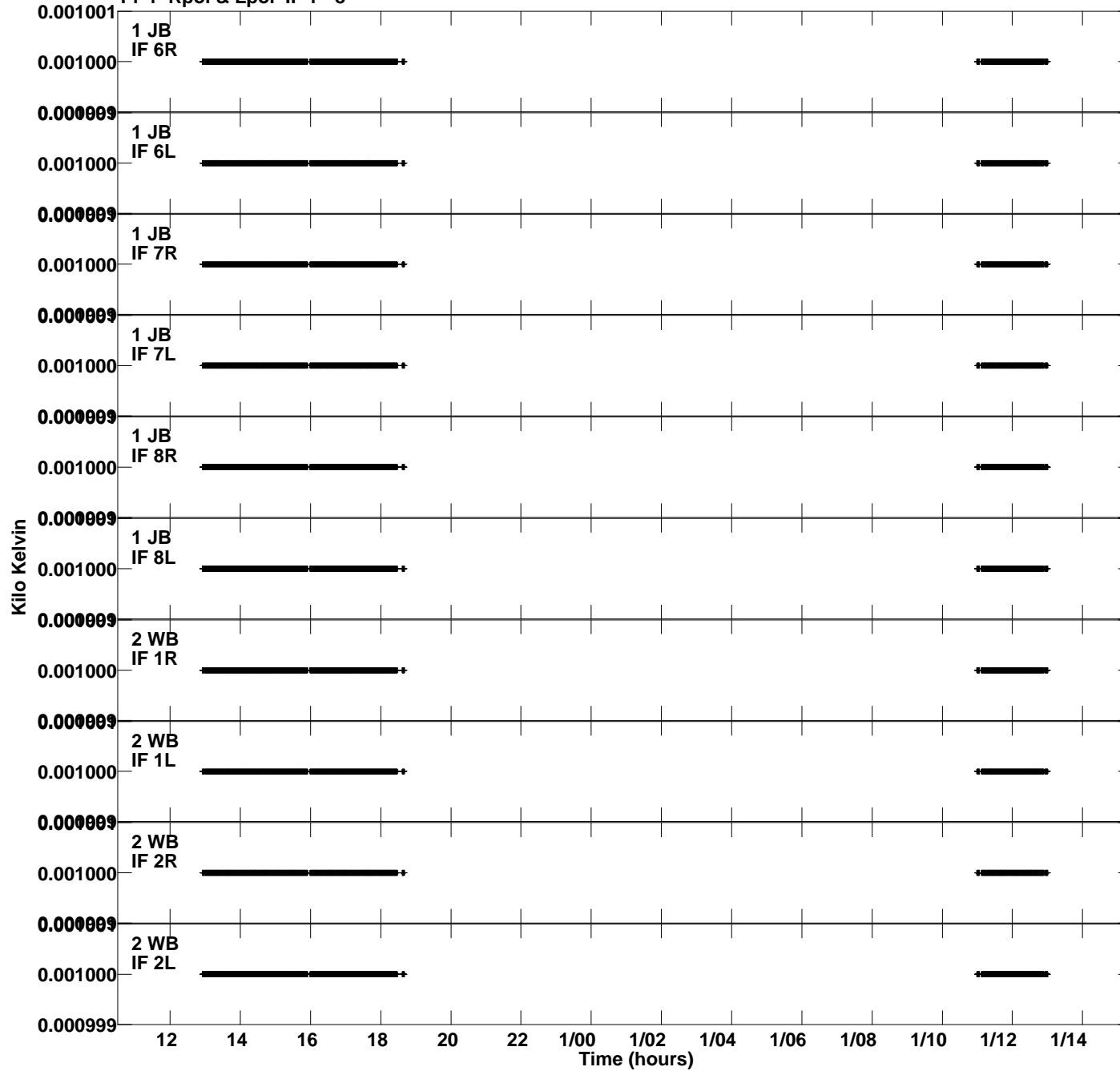


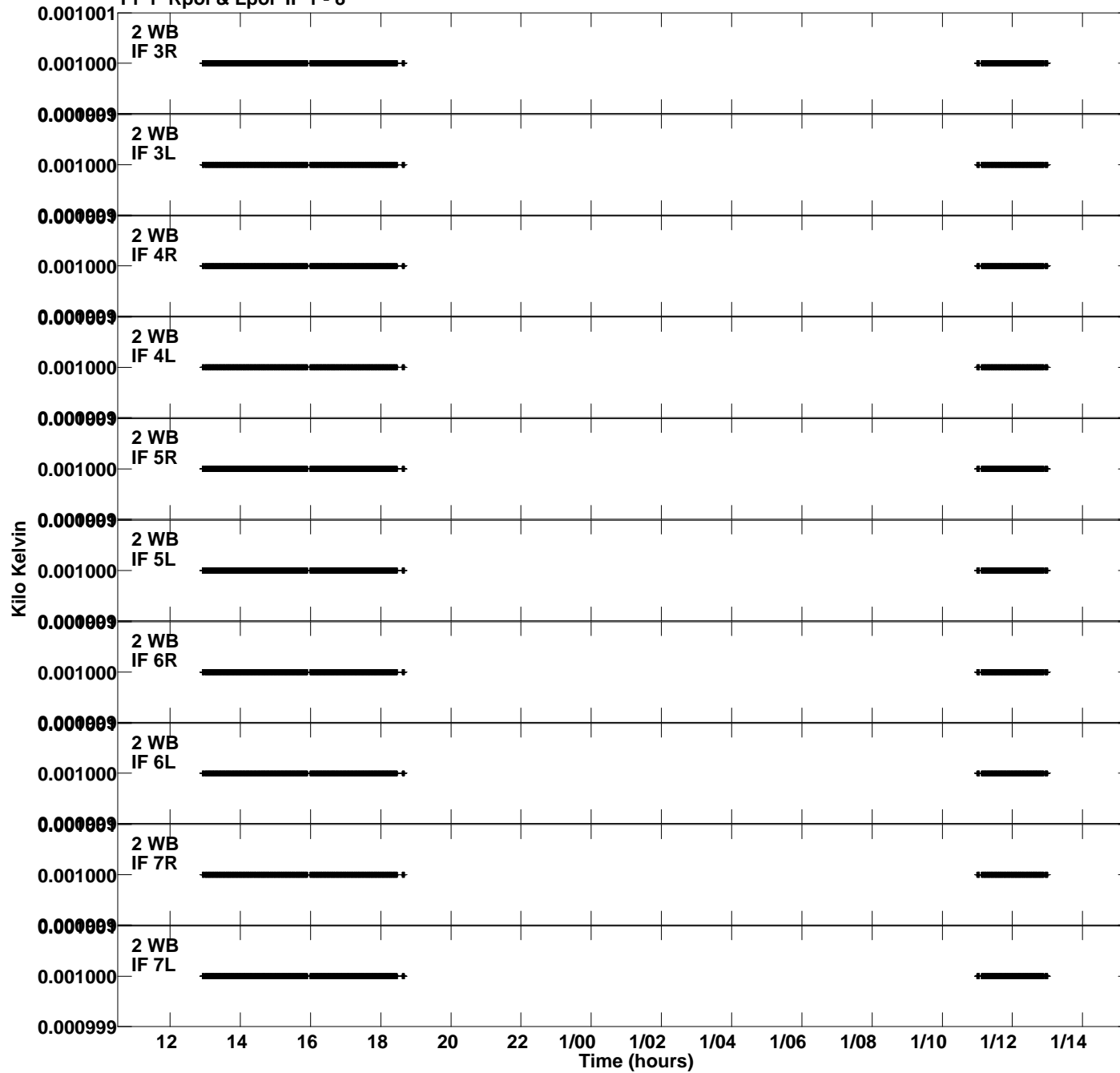
Plot file version 1 created 23-MAY-2018 15:54:00
Tsys vs UTC time for EG102D.UVDATA.1
TY 1 Rpol & Lpol IF 1 - 8



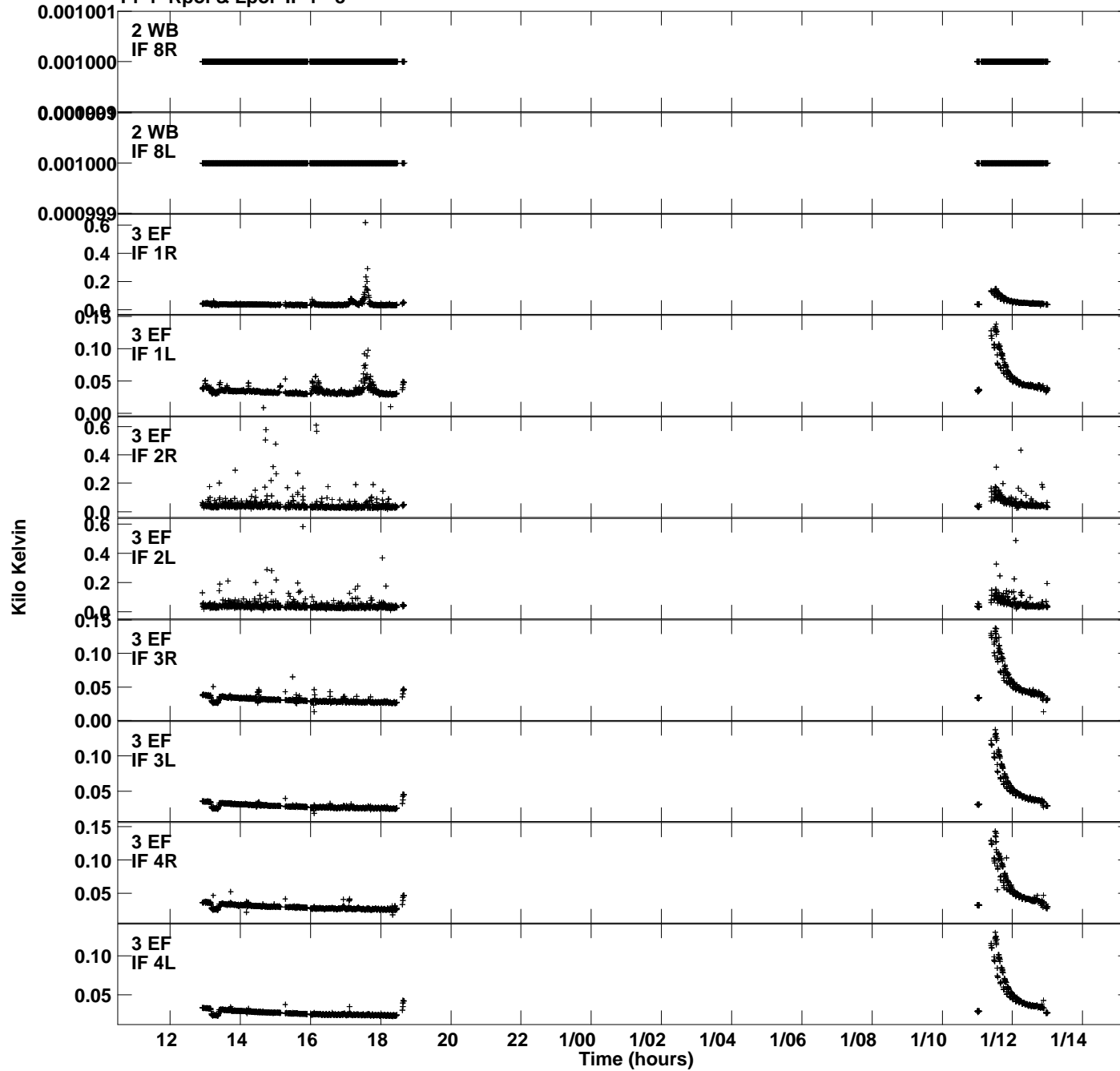
Plot file version 2 created 23-MAY-2018 15:54:00
Tsyst vs UTC time for EG102D.UVDATA.1
TY 1 Rpol & Lpol IF 1 - 8



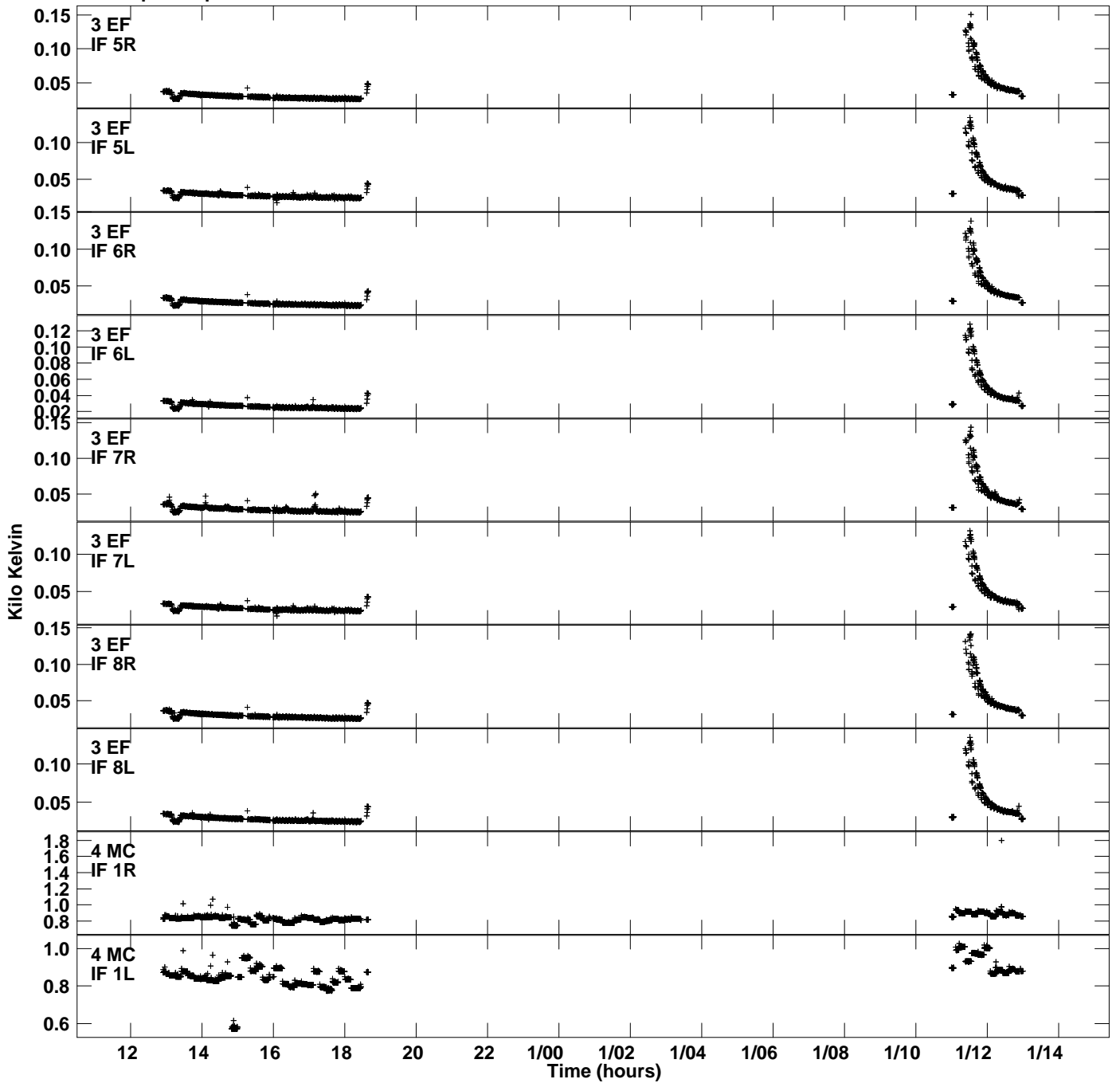
Plot file version 3 created 23-MAY-2018 15:54:00
Tsyst vs UTC time for EG102D.UVDATA.1
TY 1 Rpol & Lpol IF 1 - 8



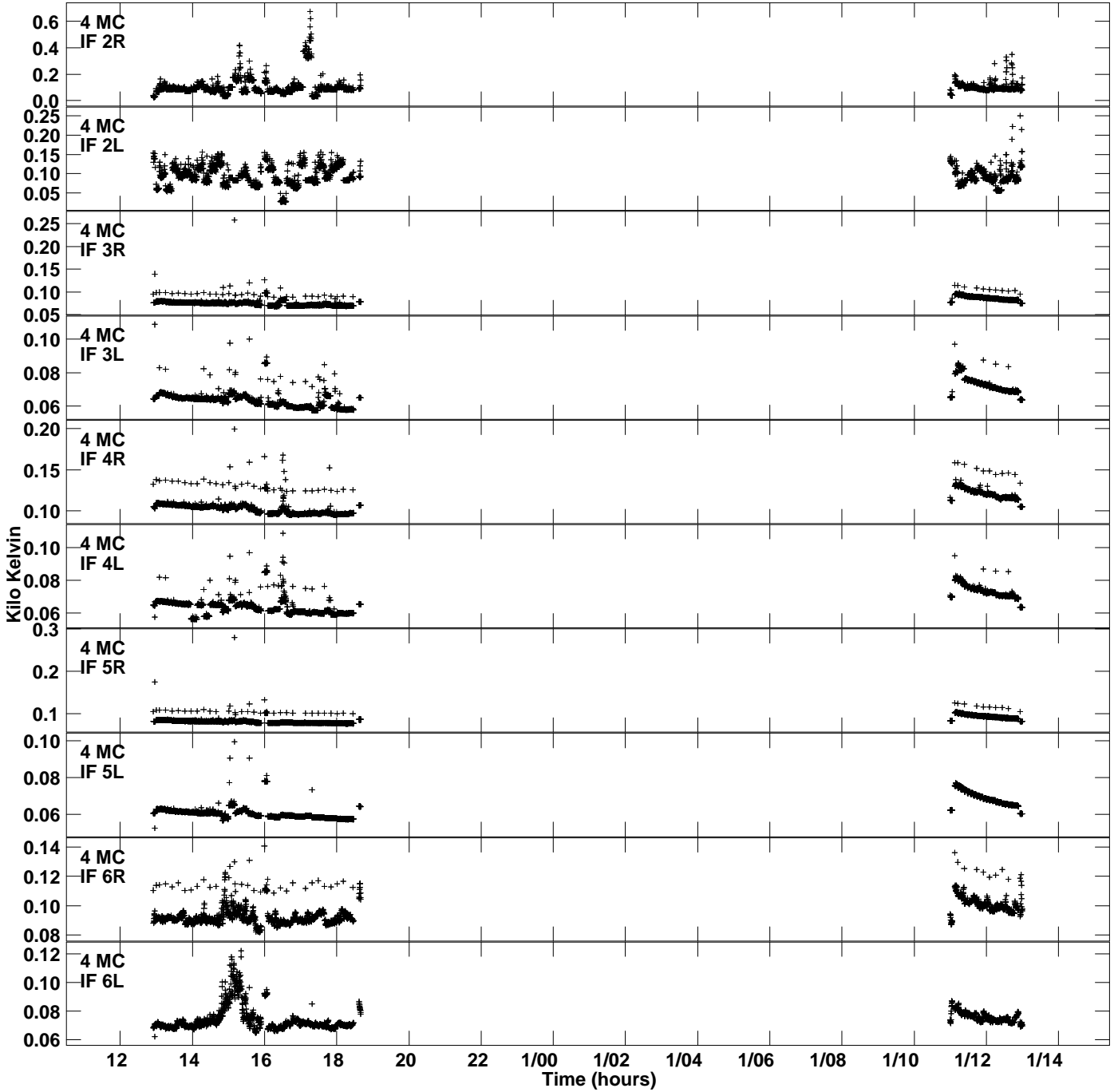
Plot file version 4 created 23-MAY-2018 15:54:00
Tsyst vs UTC time for EG102D.UVDATA.1
TY 1 Rpol & Lpol IF 1 - 8



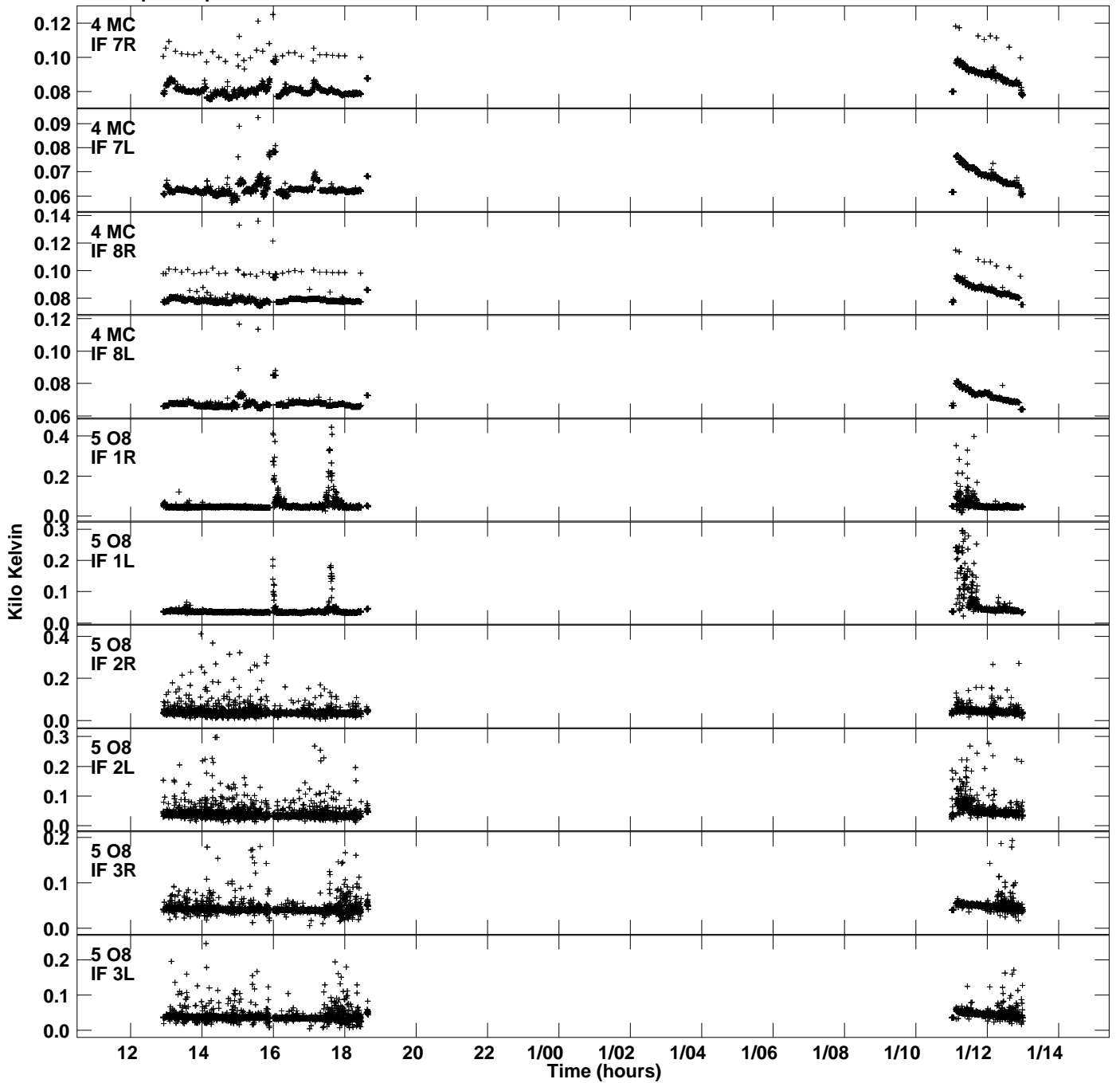
Plot file version 5 created 23-MAY-2018 15:54:00
Tsyst vs UTC time for EG102D.UVDATA.1
TY 1 Rpol & Lpol IF 1 - 8



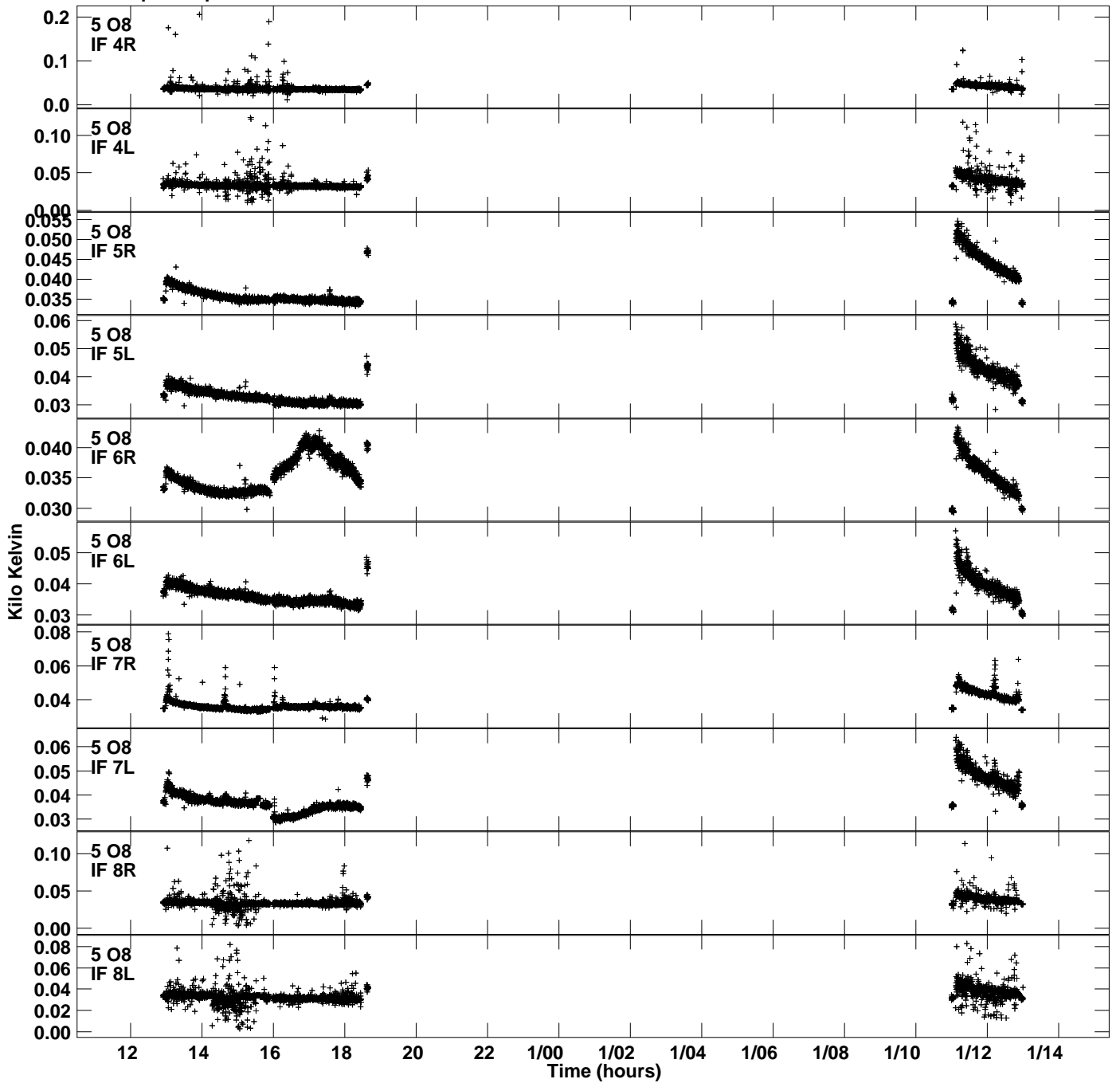
Plot file version 6 created 23-MAY-2018 15:54:00
Tsys vs UTC time for EG102D.UVDATA.1
TY 1 Rpol & Lpol IF 1 - 8



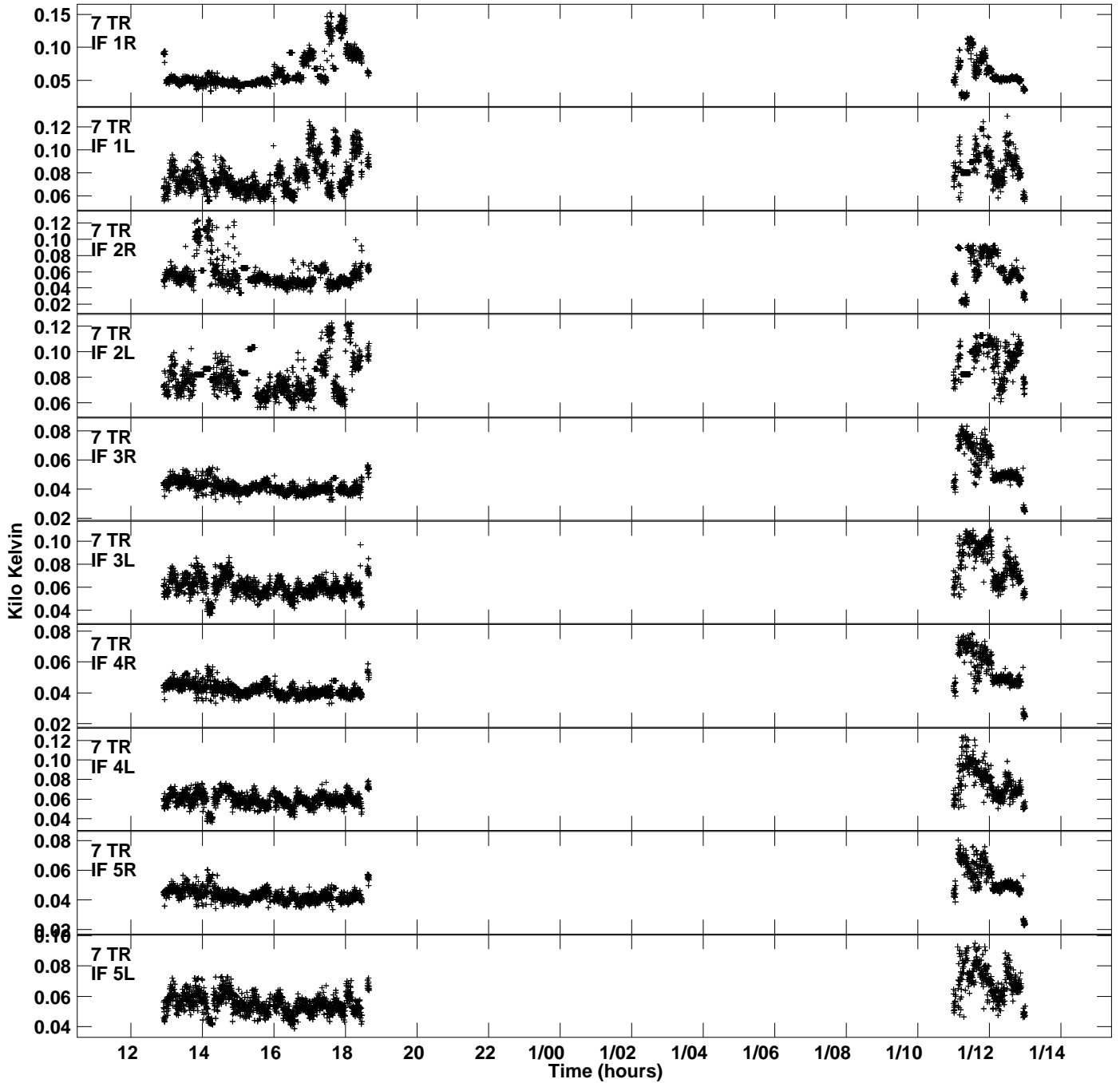
Plot file version 7 created 23-MAY-2018 15:54:00
Tsyst vs UTC time for EG102D.UVDATA.1
TY 1 Rpol & Lpol IF 1 - 8



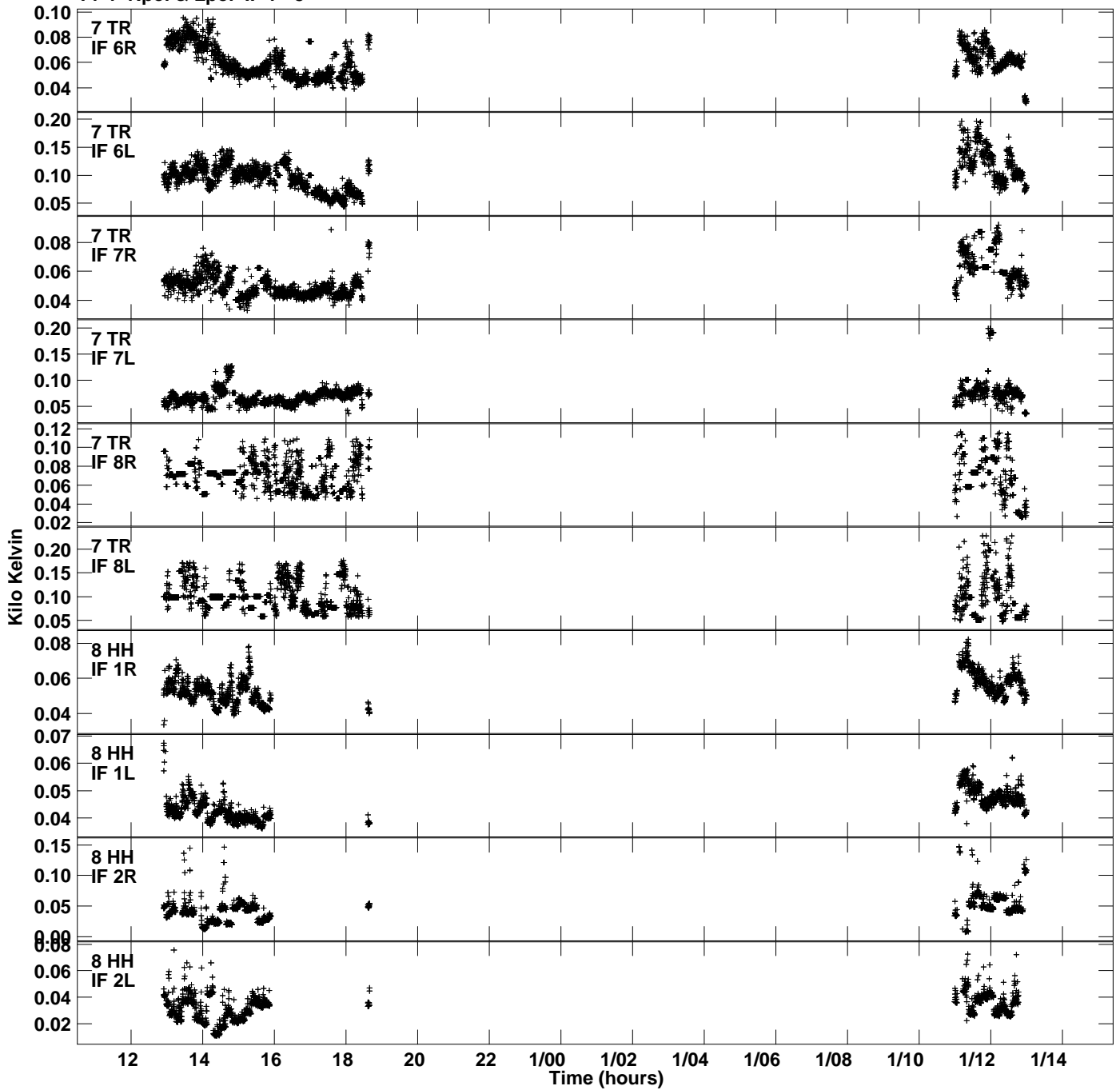
Plot file version 8 created 23-MAY-2018 15:54:00
Tsyst vs UTC time for EG102D.UVDATA.1
TY 1 Rpol & Lpol IF 1 - 8



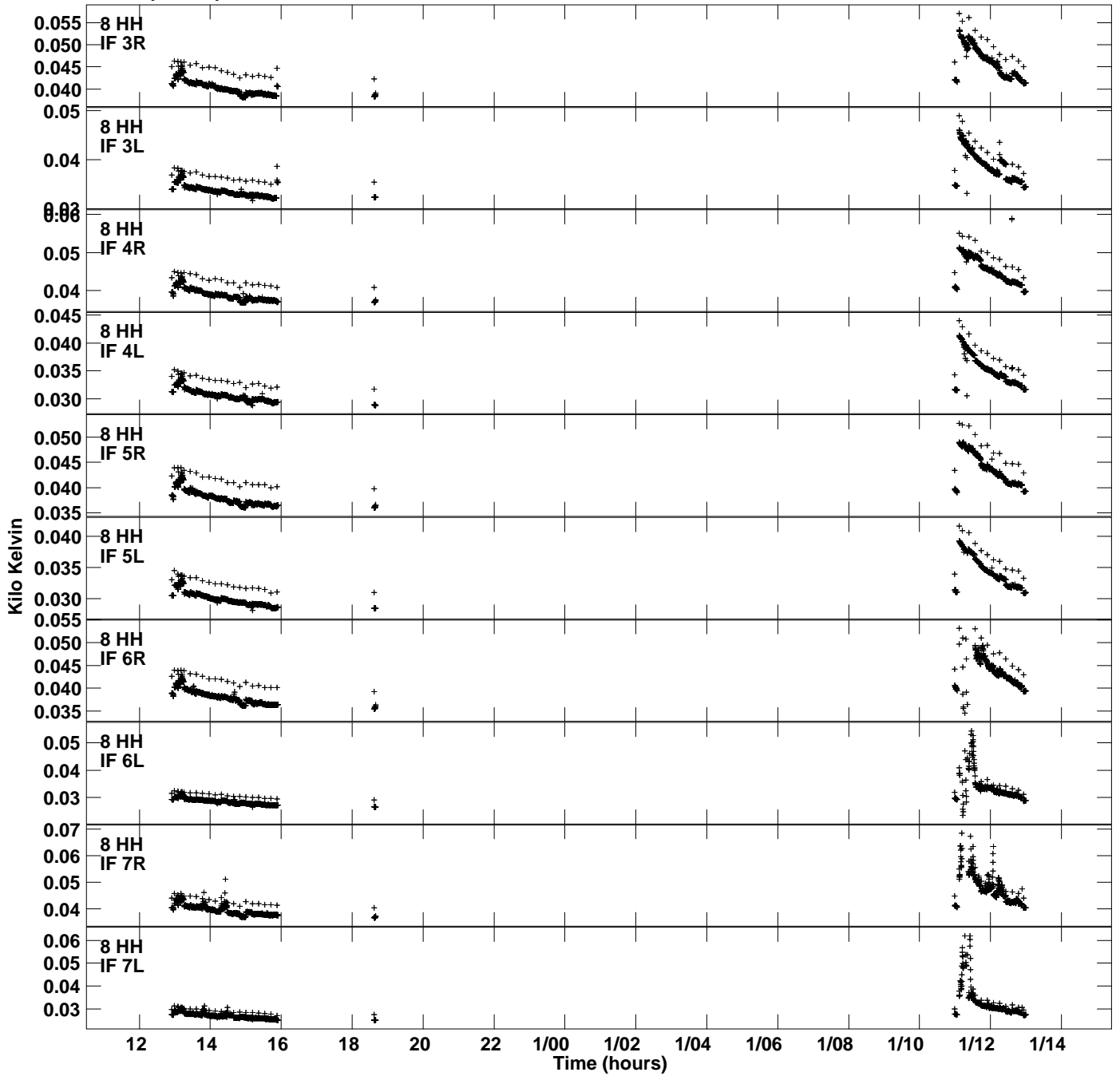
Plot file version 9 created 23-MAY-2018 15:54:00
Tsyst vs UTC time for EG102D.UVDATA.1
TY 1 Rpol & Lpol IF 1 - 8



Plot file version 10 created 23-MAY-2018 15:54:00
Tsyst vs UTC time for EG102D.UVDATA.1
TY 1 Rpol & Lpol IF 1 - 8



Plot file version 11 created 23-MAY-2018 15:54:00
Tsyst vs UTC time for EG102D.UVDATA.1
TY 1 Rpol & Lpol IF 1 - 8



Plot file version 12 created 23-MAY-2018 15:54:00
Tsyst vs UTC time for EG102D.UVDATA.1
TY 1 Rpol & Lpol IF 1 - 8

