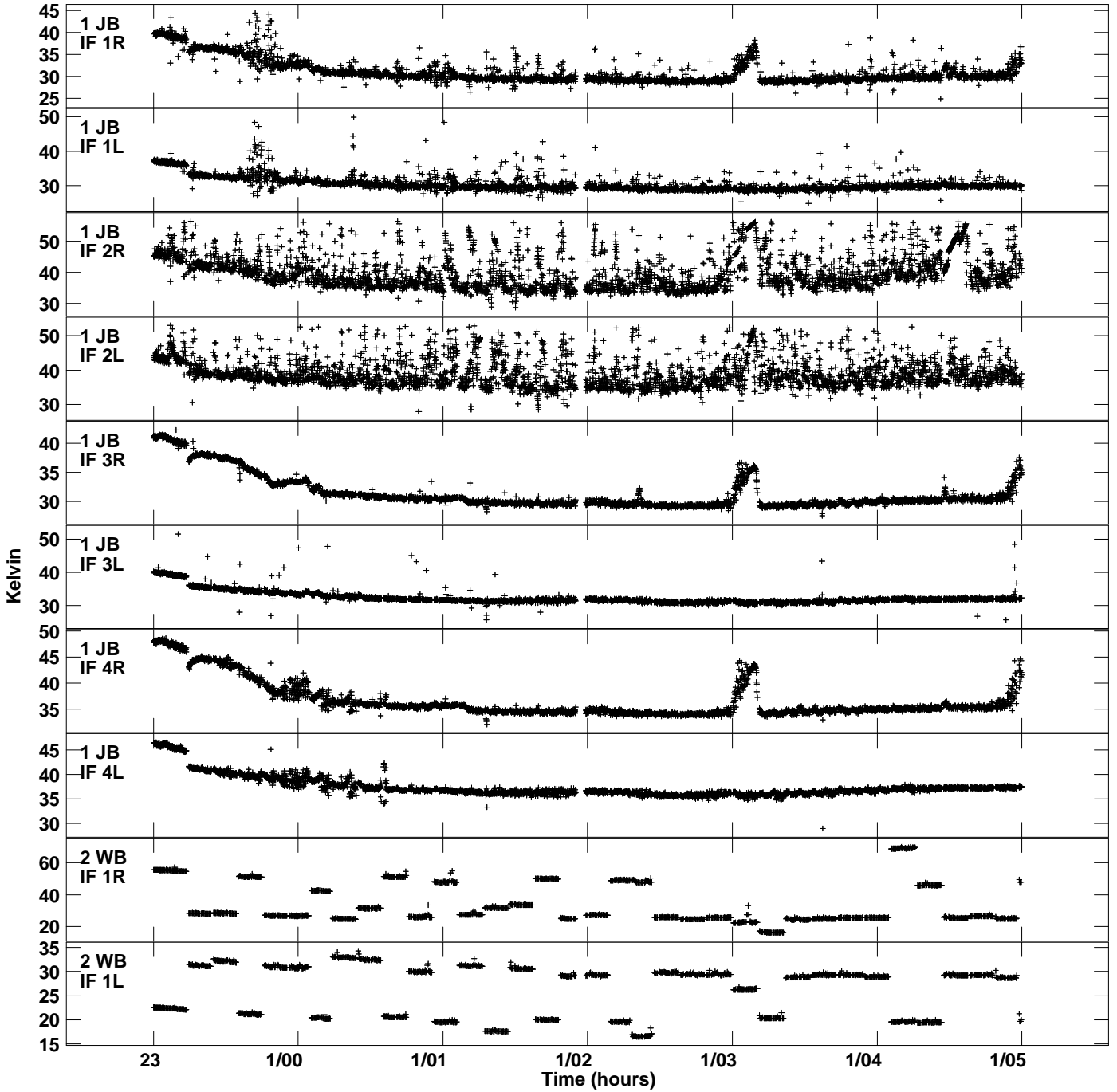
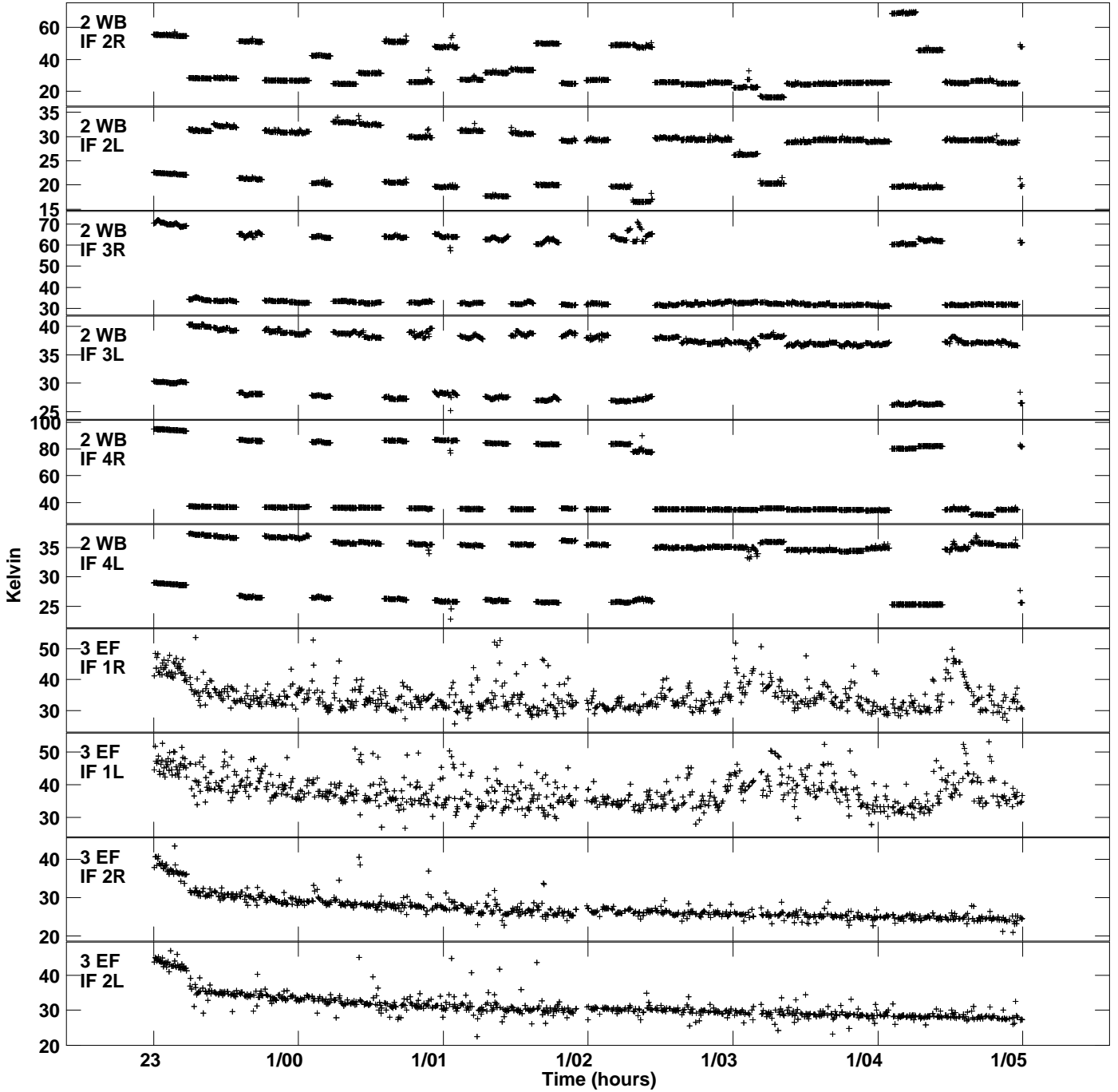


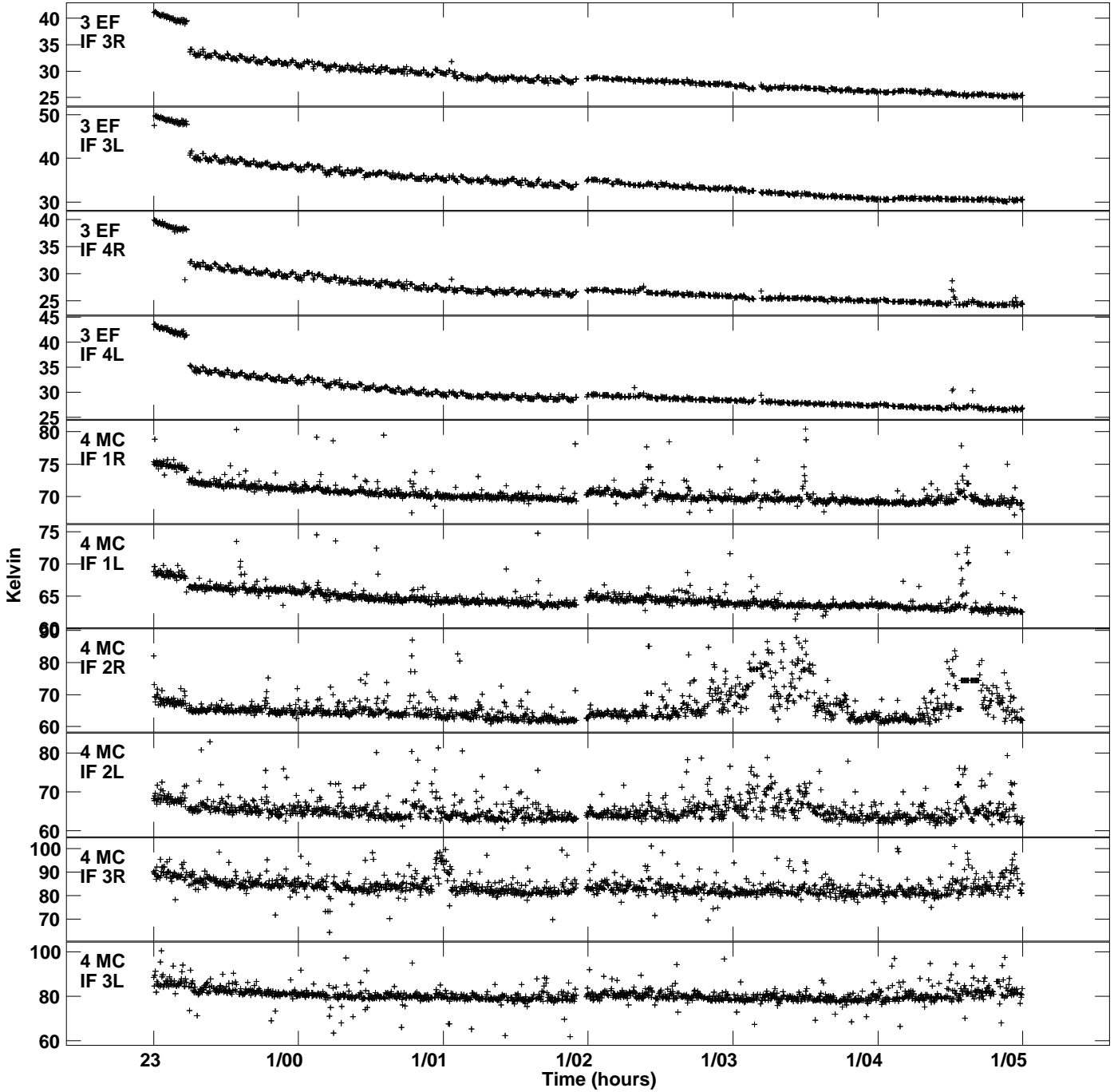
Plot file version 1 created 20-FEB-2023 11:16:15
Tsys vs UTC time for EG110A.UVDATA.1
TY 1 Rpol & Lpol IF 1 - 4



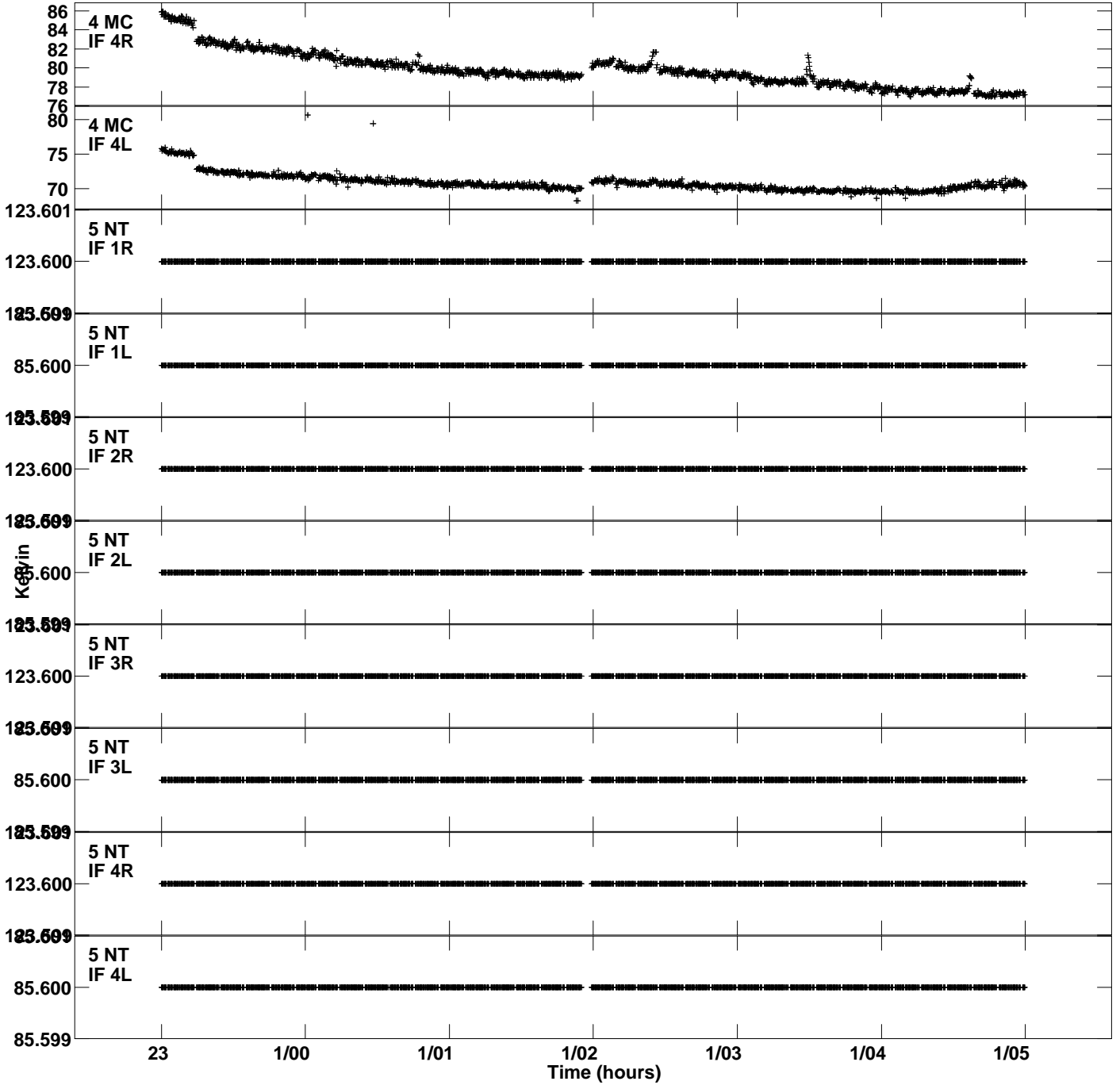
Plot file version 2 created 20-FEB-2023 11:16:15
Tsyst vs UTC time for EG110A.UVDATA.1
TY 1 Rpol & Lpol IF 1 - 4



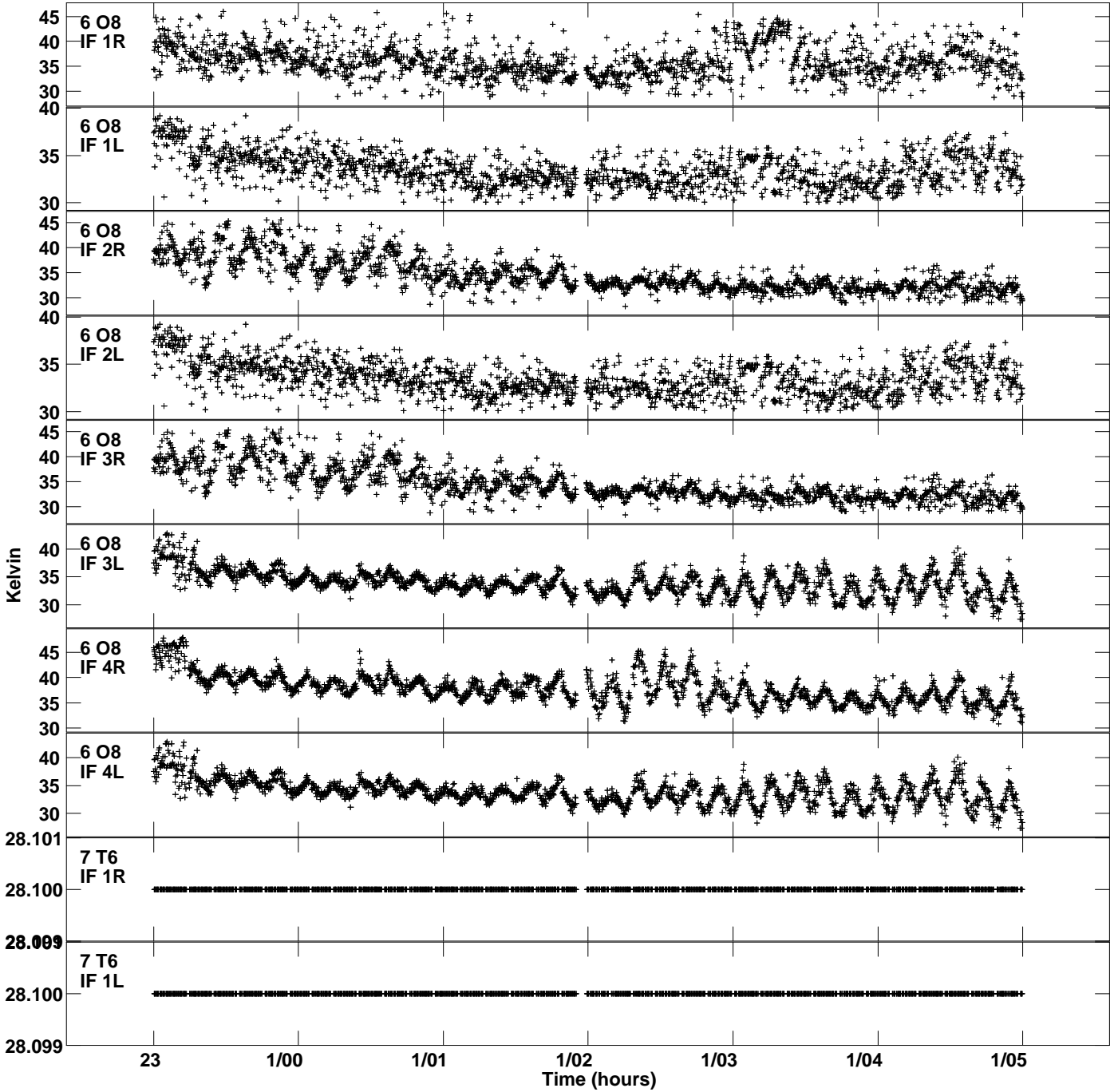
Plot file version 3 created 20-FEB-2023 11:16:15
Tsys vs UTC time for EG110A.UVDATA.1
TY 1 Rpol & Lpol IF 1 - 4



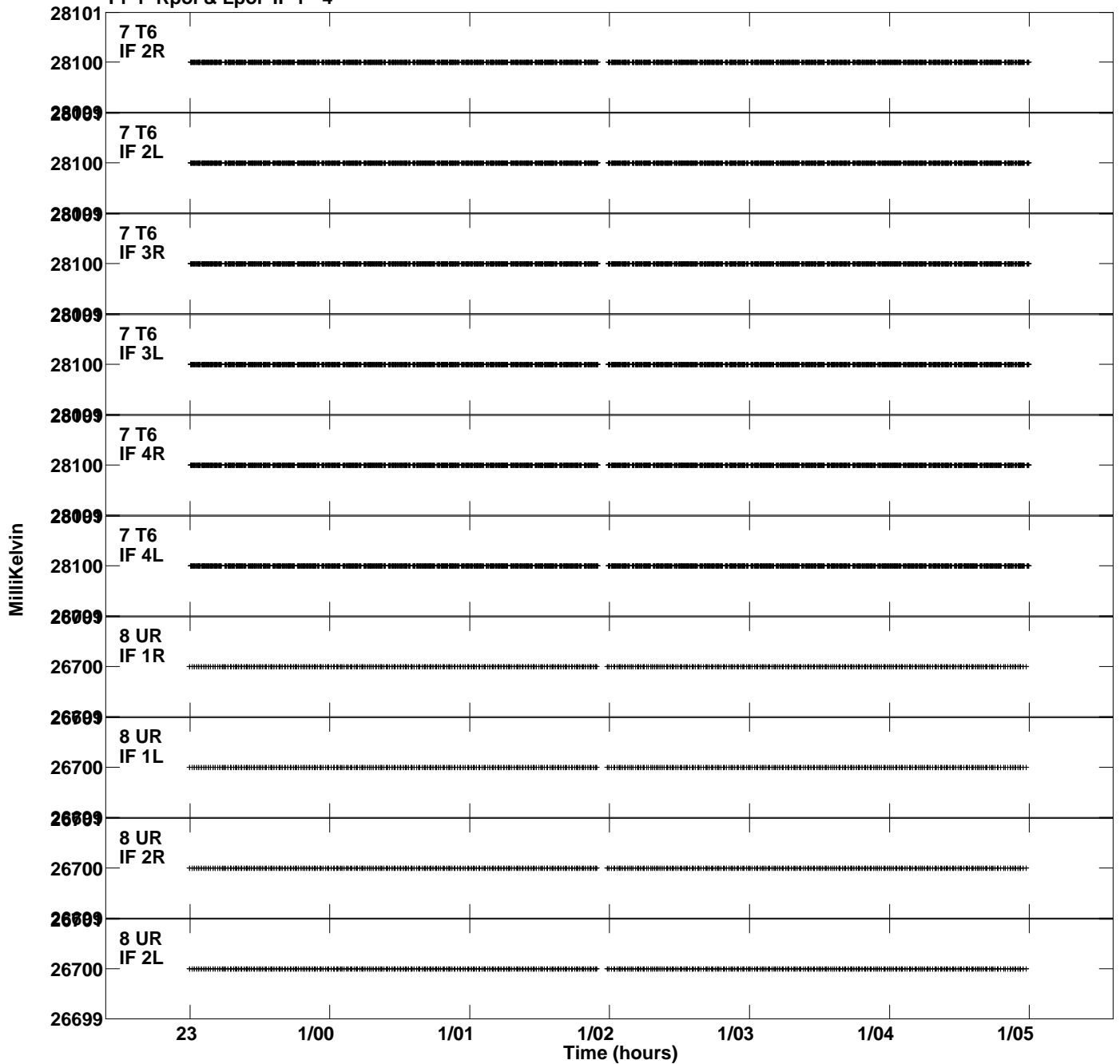
Plot file version 4 created 20-FEB-2023 11:16:15
Tsys vs UTC time for EG110A.UVDATA.1
TY 1 Rpol & Lpol IF 1 - 4



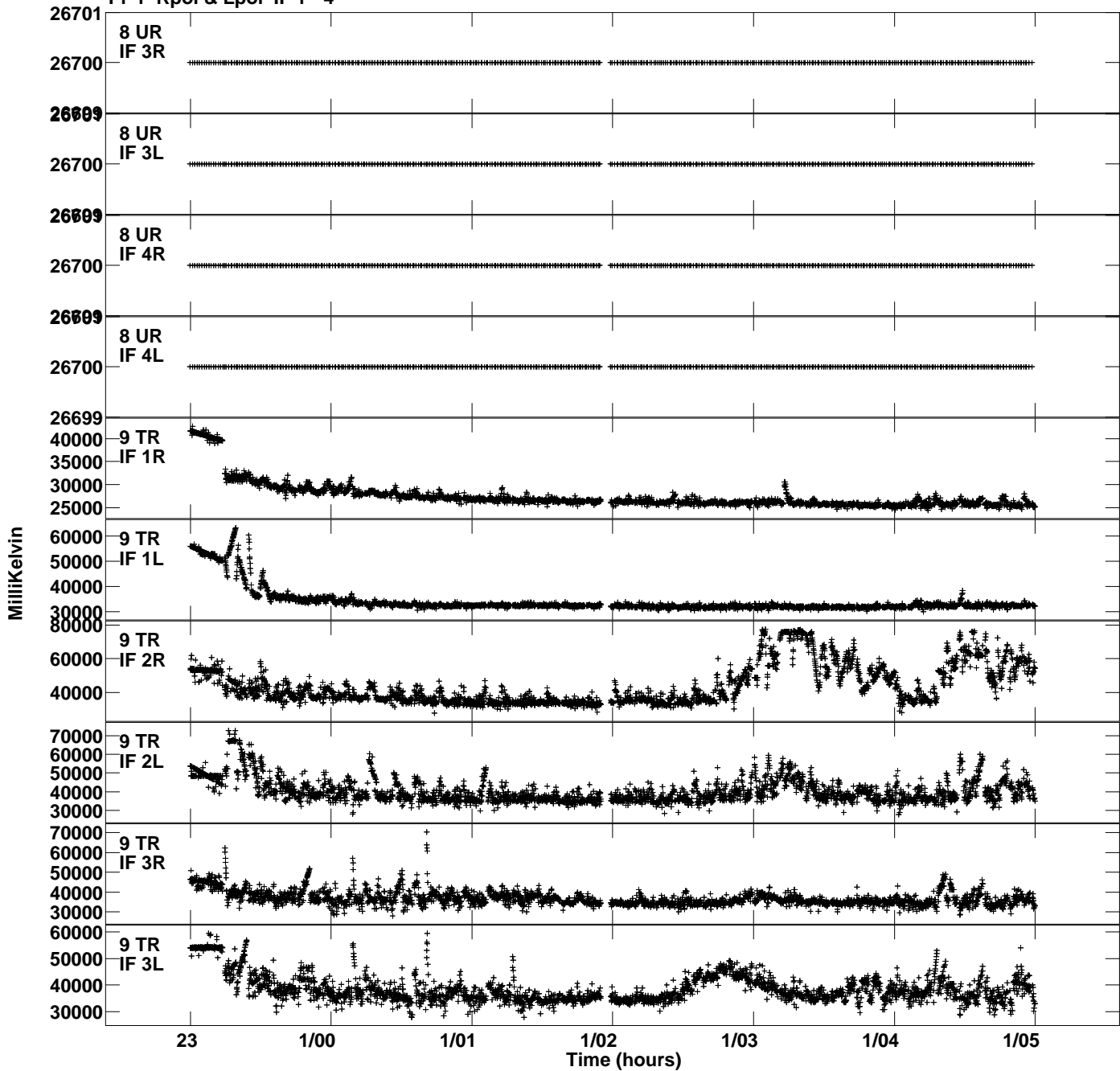
Plot file version 5 created 20-FEB-2023 11:16:15
Tsys vs UTC time for EG110A.UVDATA.1
TY 1 Rpol & Lpol IF 1 - 4



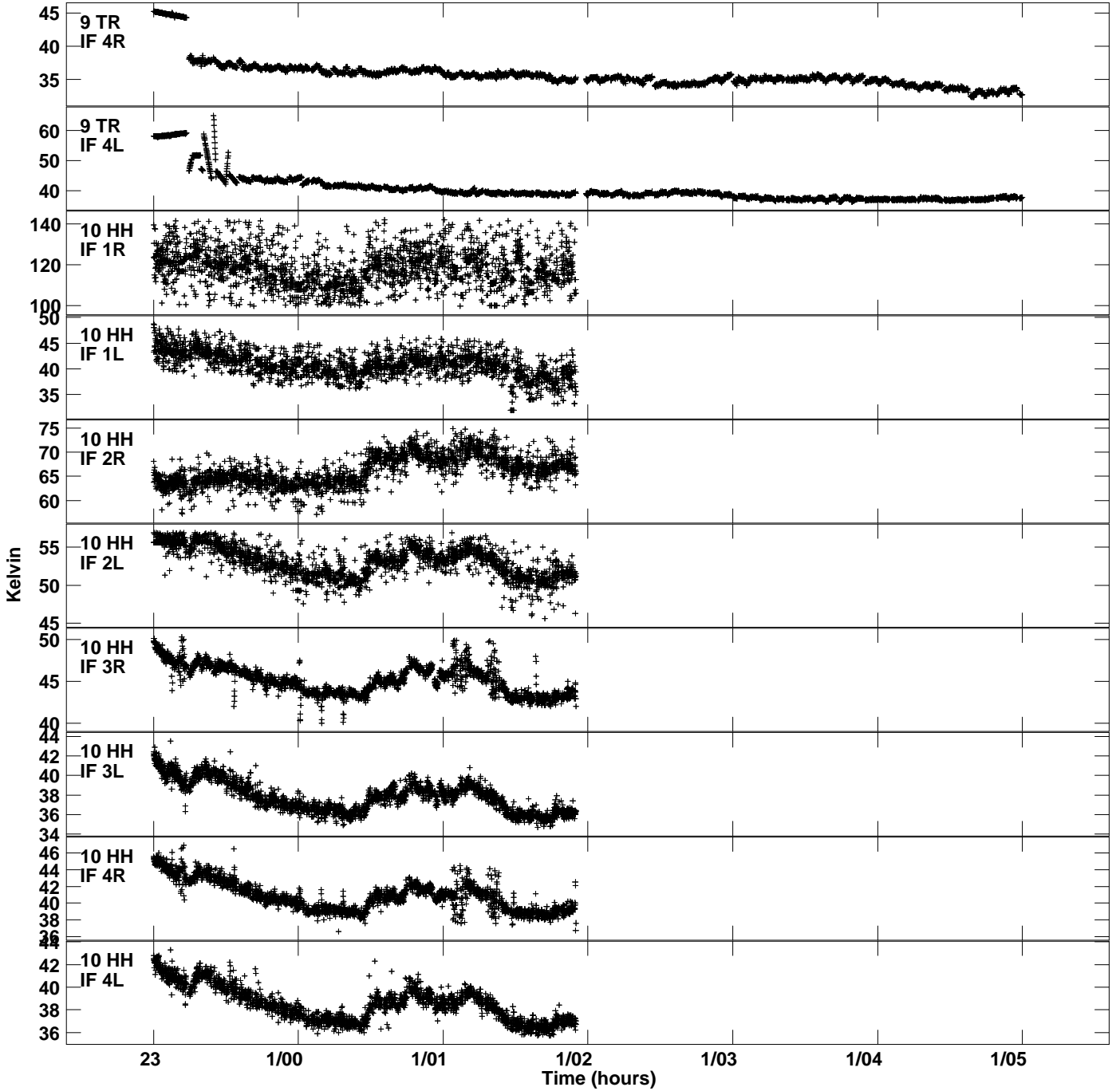
Plot file version 6 created 20-FEB-2023 11:16:15
Tsys vs UTC time for EG110A.UVDATA.1
TY 1 Rpol & Lpol IF 1 - 4



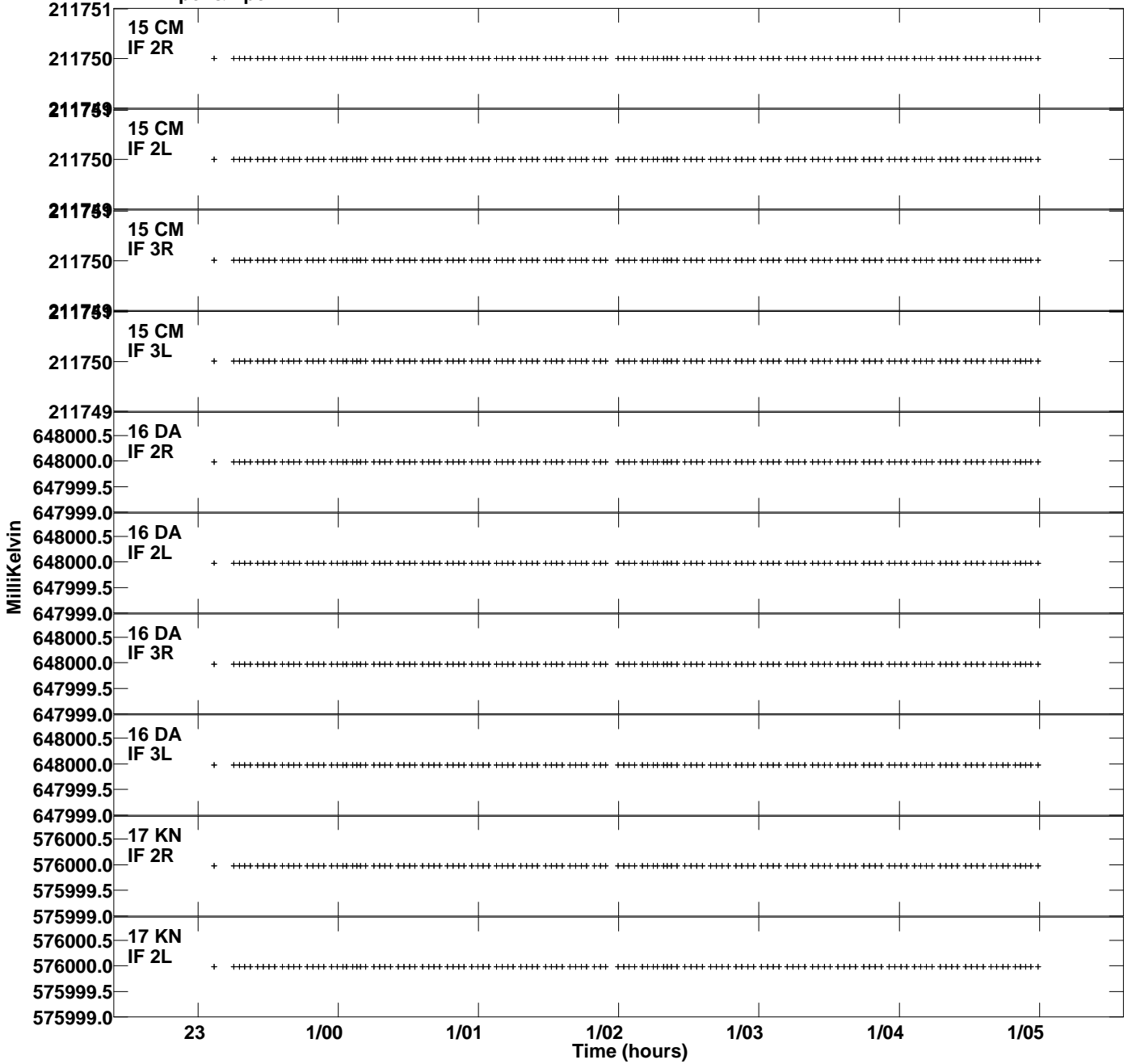
Plot file version 7 created 20-FEB-2023 11:16:15
Tsys vs UTC time for EG110A.UVDATA.1
TY 1 Rpol & Lpol IF 1 - 4



Plot file version 8 created 20-FEB-2023 11:16:15
Tsys vs UTC time for EG110A.UVDATA.1
TY 1 Rpol & Lpol IF 1 - 4



Plot file version 9 created 20-FEB-2023 11:16:15
Tsys vs UTC time for EG110A.UVDATA.1
TY 1 Rpol & Lpol IF 1 - 4



Plot file version 10 created 20-FEB-2023 11:16:15
Tsys vs UTC time for EG110A.UVDATA.1
TY 1 Rpol & Lpol IF 1 - 4

