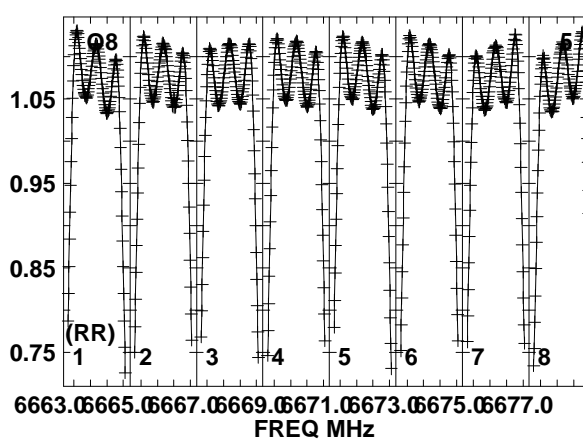
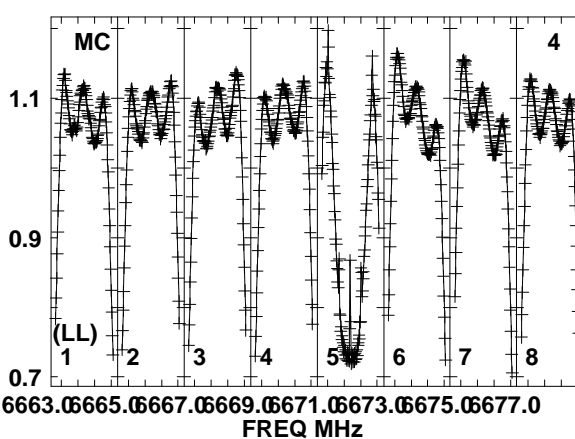
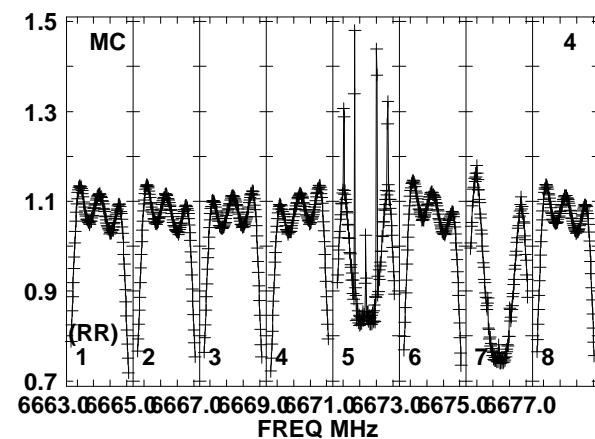
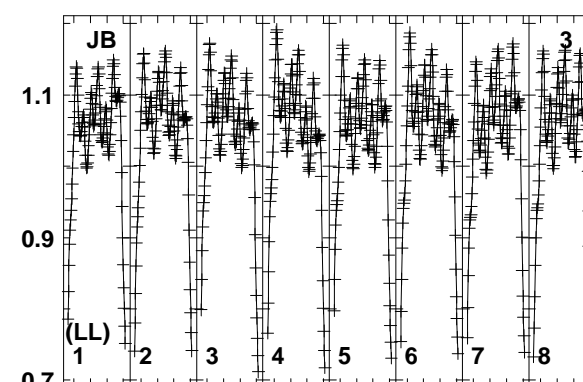
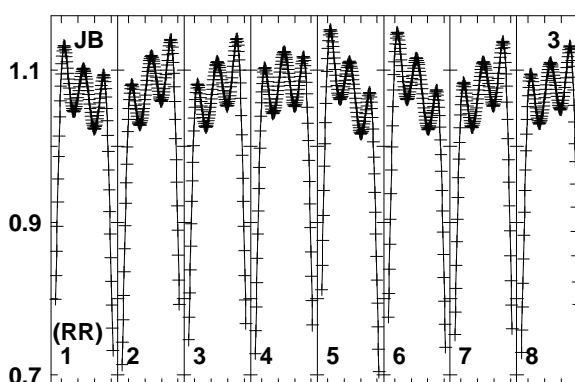
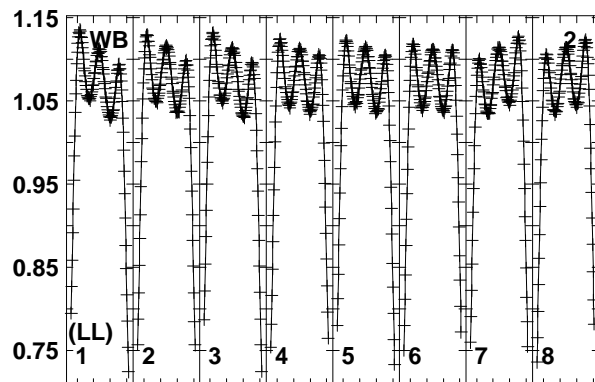
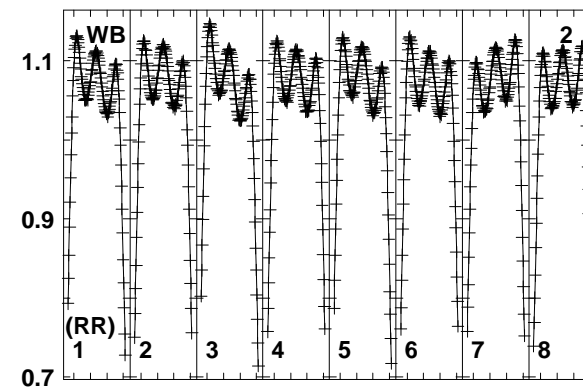
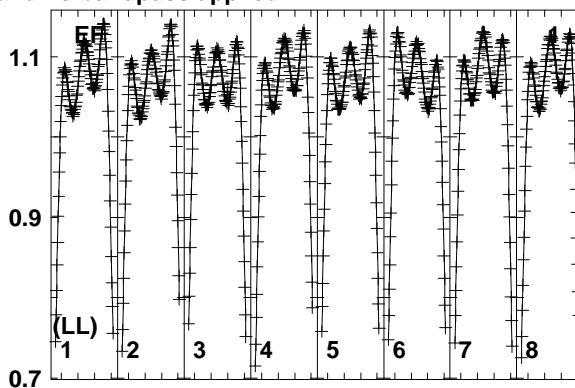
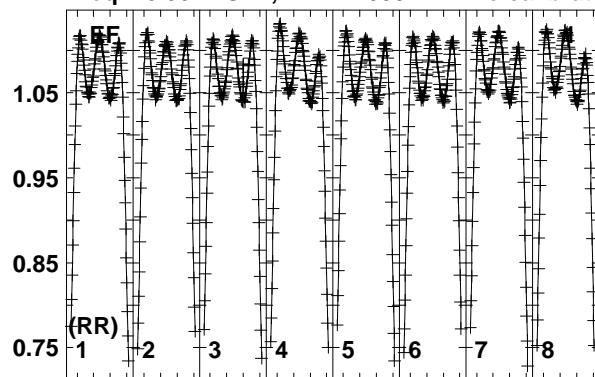


Plot file version 1 created 09-MAR-2017 18:27:14

J1331+3030 EM117F 1.UVDATA.1

Freq = 6.6627 GHz, Bw = 2.000 MH No calibration applied and no bandpass applied

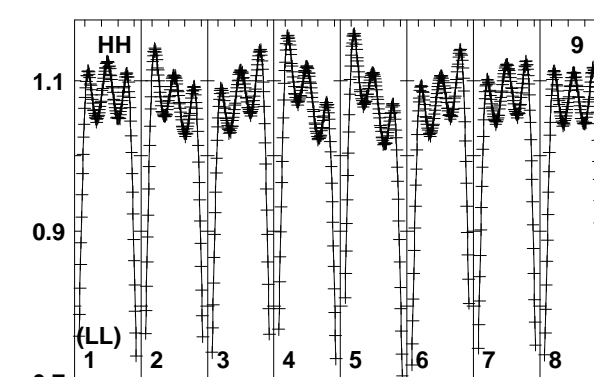
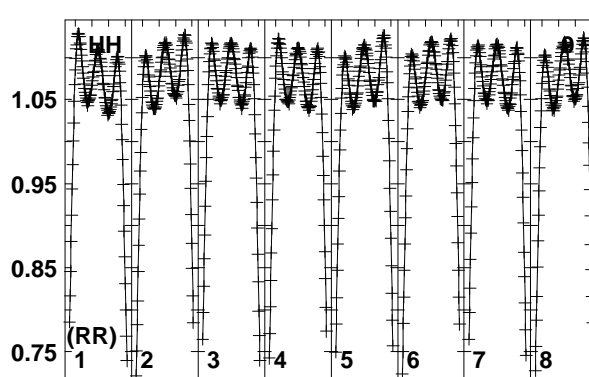
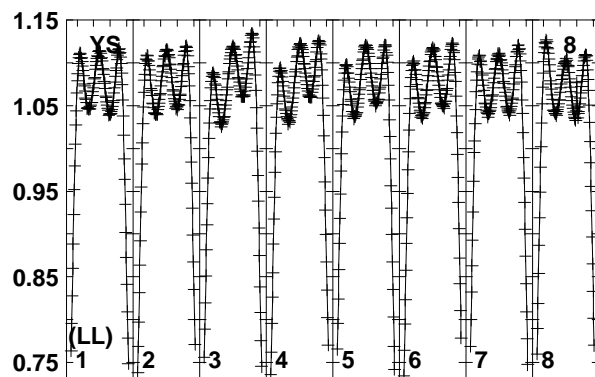
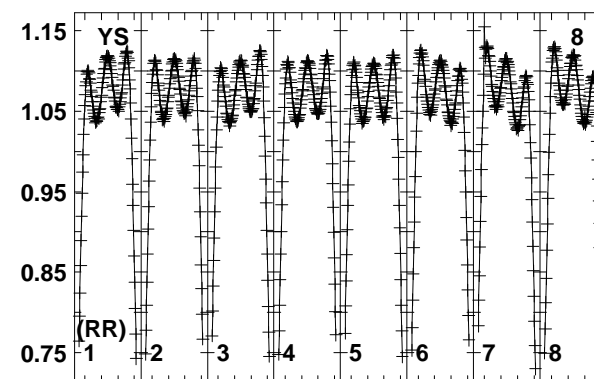
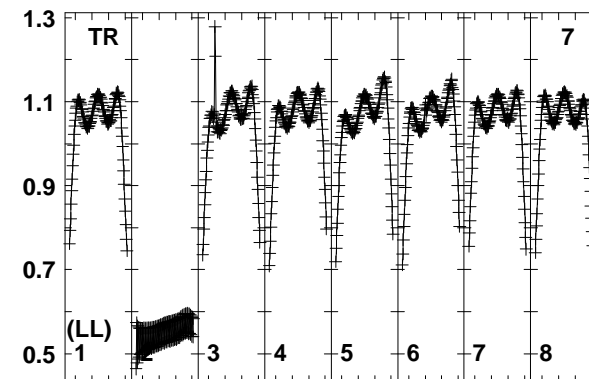
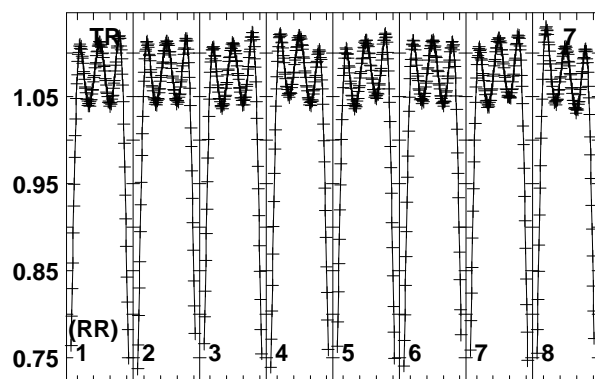
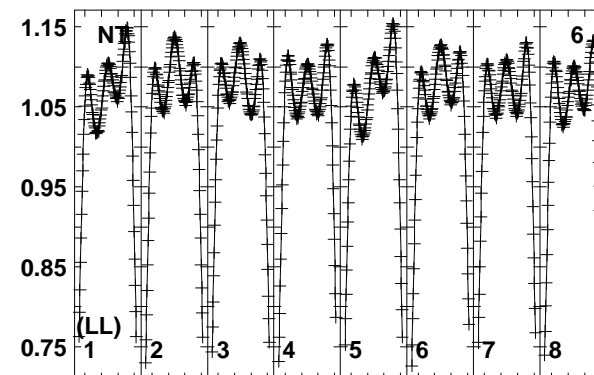
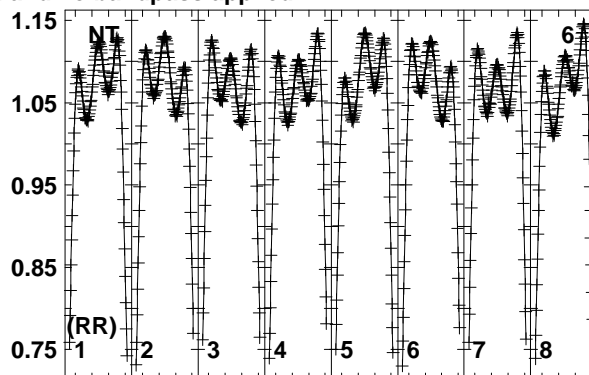
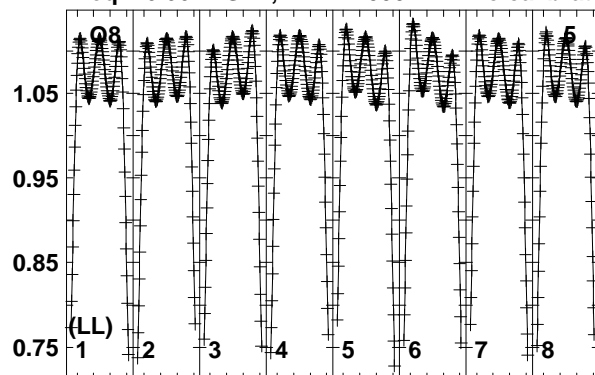


Lower frame: Real Jy  
Total-power spectrum Antenna: EF (01)  
Timerange: 00/20:00:01 to 00/20:09:59

Plot file version 2 created 09-MAR-2017 18:27:15

J1331+3030 EM117F 1.UVDATA.1

Freq = 6.6627 GHz, Bw = 2.000 MH No calibration applied and no bandpass applied



6663.0665.0667.0669.0671.0673.0675.0677.0  
FREQ MHz

6663.0665.0667.0669.0671.0673.0675.0677.0  
FREQ MHz

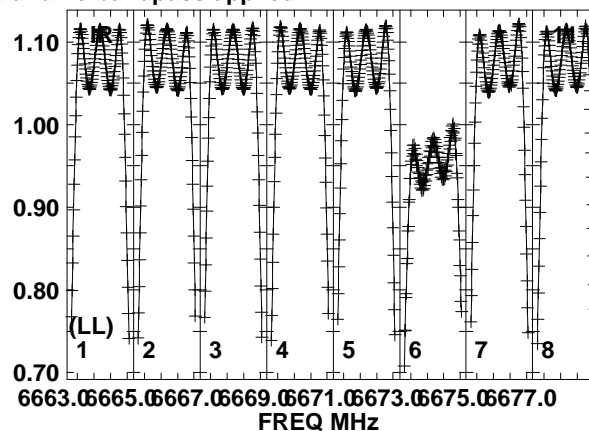
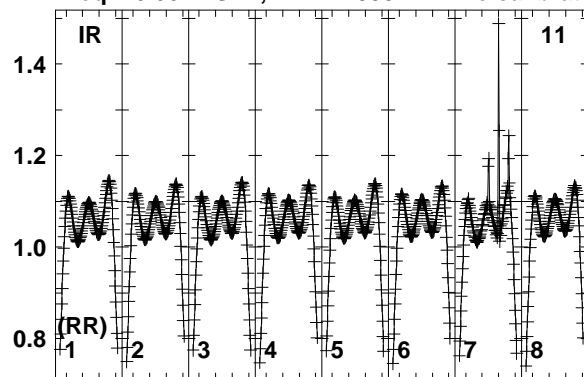
6663.0665.0667.0669.0671.0673.0675.0677.0  
FREQ MHz

Lower frame: Real Jy  
Total-power spectrum Antenna: O8 (05)  
Timerange: 00/20:00:01 to 00/20:09:59

Plot file version 3 created 09-MAR-2017 18:27:16

J1331+3030 EM117F 1.UVDATA.1

Freq = 6.6627 GHz, Bw = 2.000 MH No calibration applied and no bandpass applied

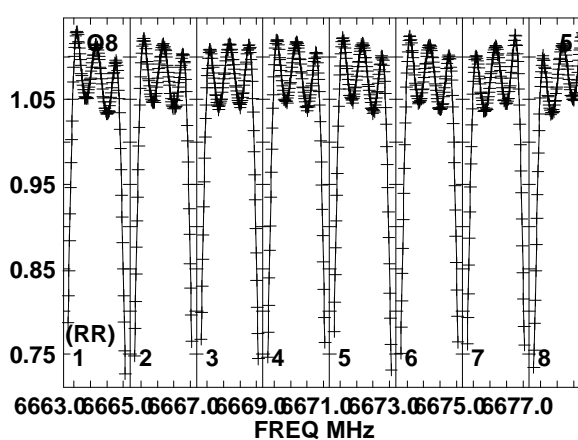
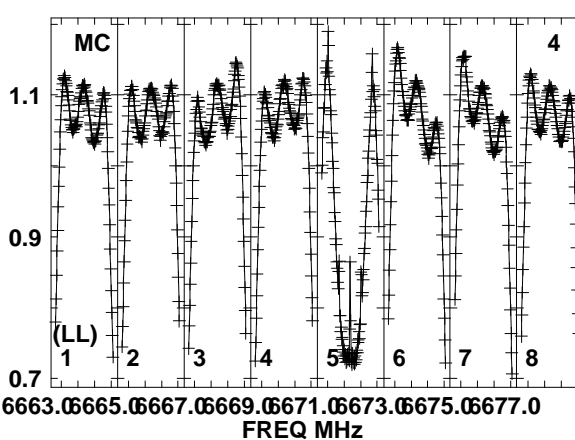
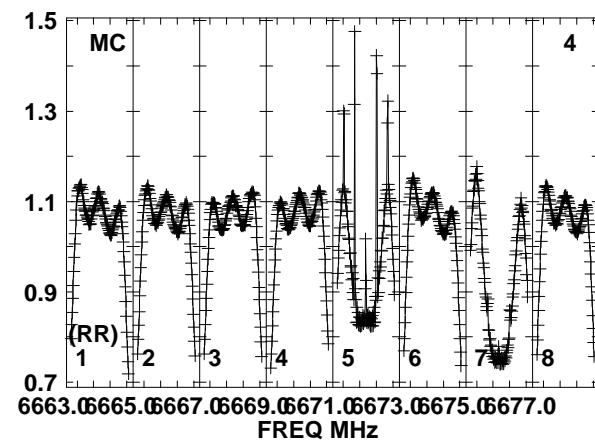
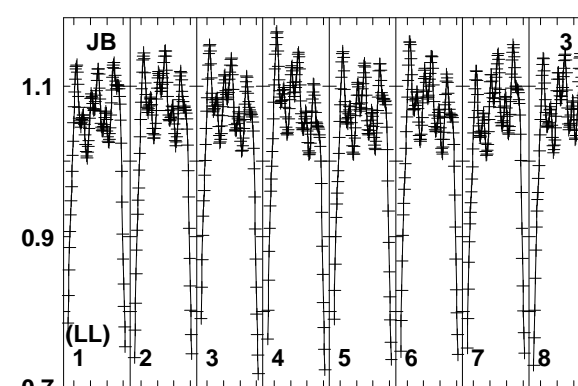
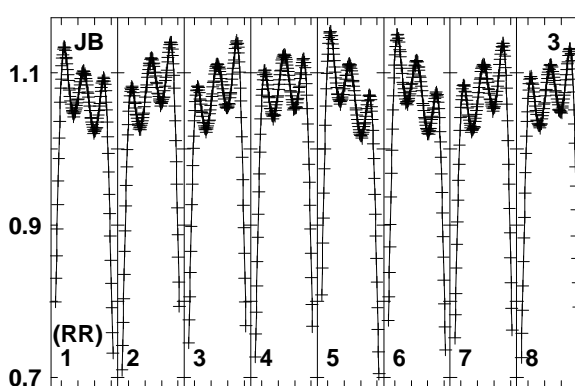
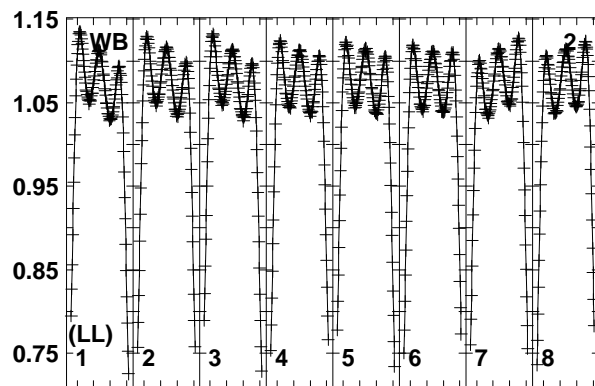
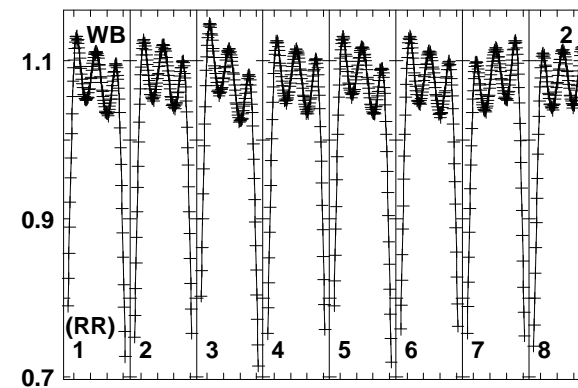
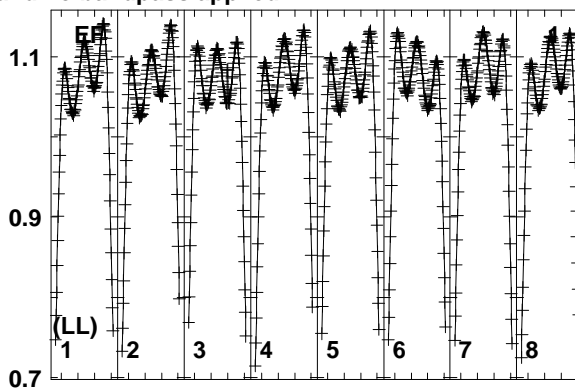
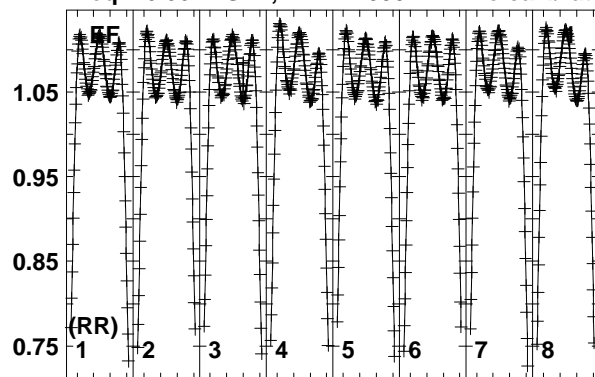


Lower frame: Real Jy  
Total-power spectrum Antenna: IR (11)  
Timerange: 00/20:00:01 to 00/20:09:59

Plot file version 4 created 09-MAR-2017 18:27:17

J1331+3030 EM117F 1.UVDATA.1

Freq = 6.6627 GHz, Bw = 2.000 MH No calibration applied and no bandpass applied

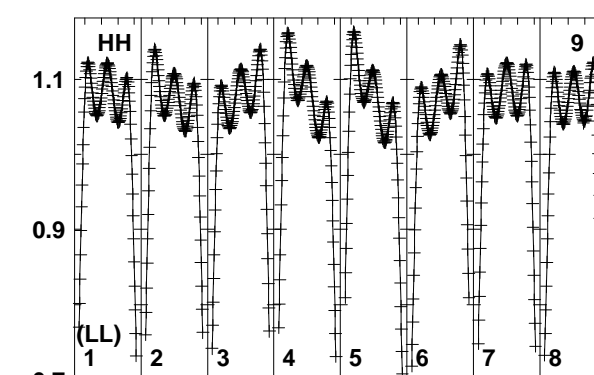
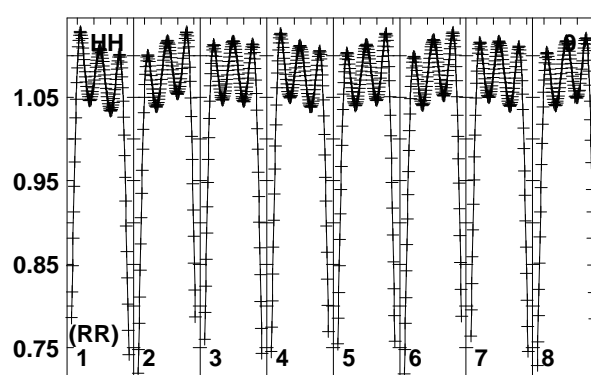
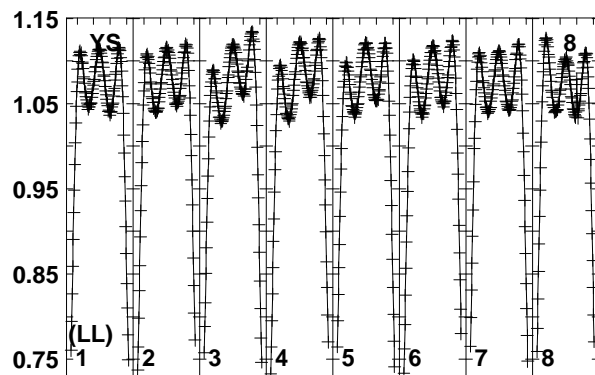
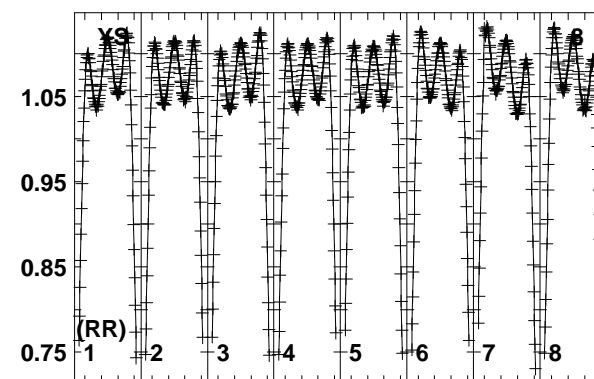
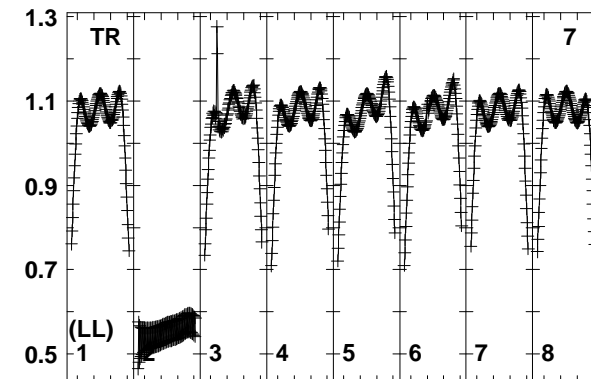
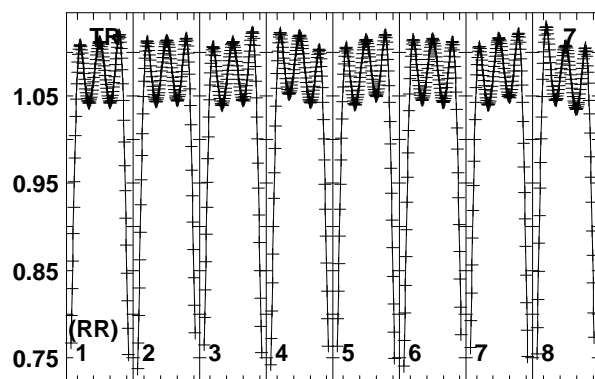
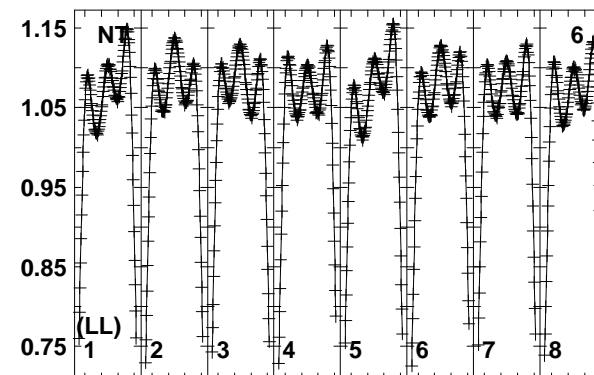
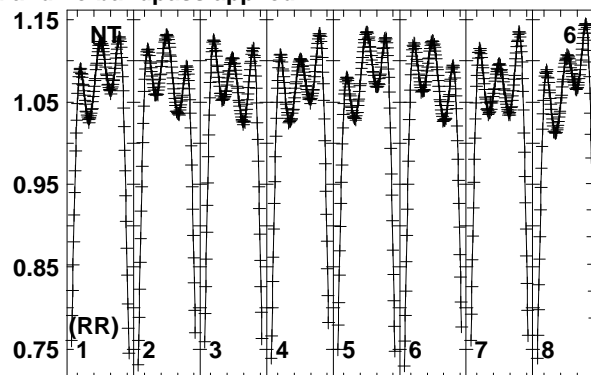
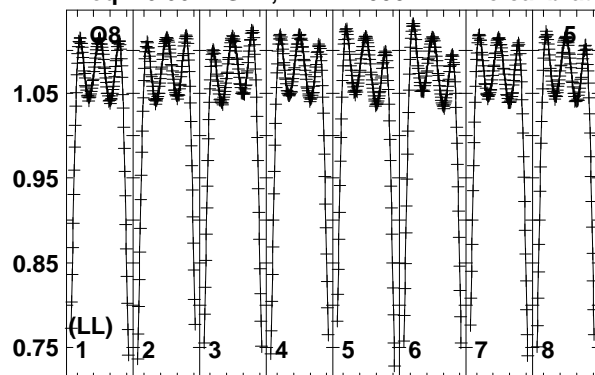


Lower frame: Real Jy  
Total-power spectrum Antenna: EF (01)  
Timerange: 00/20:10:31 to 00/20:20:29

Plot file version 5 created 09-MAR-2017 18:27:18

J1331+3030 EM117F 1.UVDATA.1

Freq = 6.6627 GHz, Bw = 2.000 MH No calibration applied and no bandpass applied



6663.0665.0667.0669.0671.0673.0675.0677.0  
FREQ MHz

6663.0665.0667.0669.0671.0673.0675.0677.0  
FREQ MHz

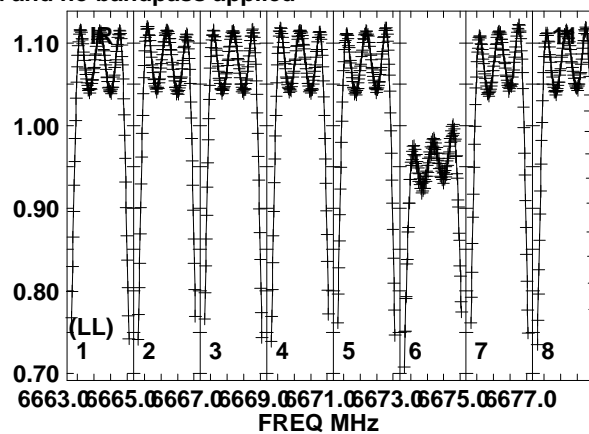
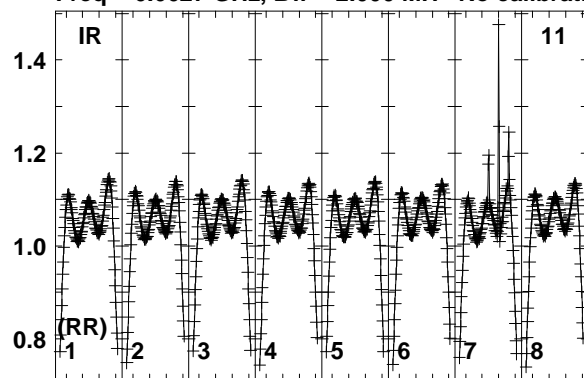
6663.0665.0667.0669.0671.0673.0675.0677.0  
FREQ MHz

Lower frame: Real Jy  
Total-power spectrum Antenna: O8 (05)  
Timerange: 00/20:10:31 to 00/20:20:29

Plot file version 6 created 09-MAR-2017 18:27:19

J1331+3030 EM117F 1.UVDATA.1

Freq = 6.6627 GHz, Bw = 2.000 MH No calibration applied and no bandpass applied

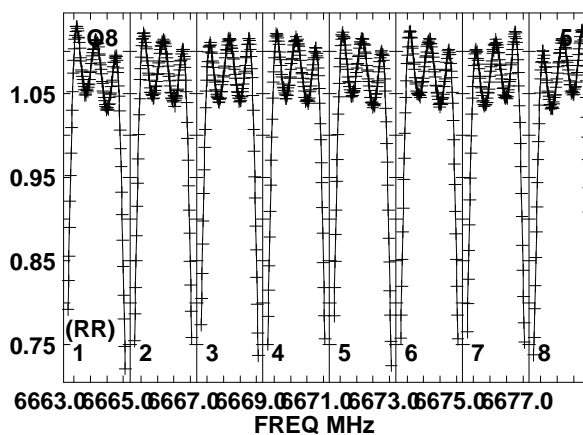
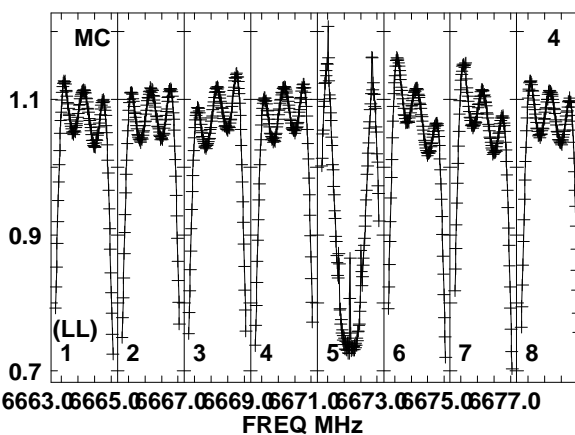
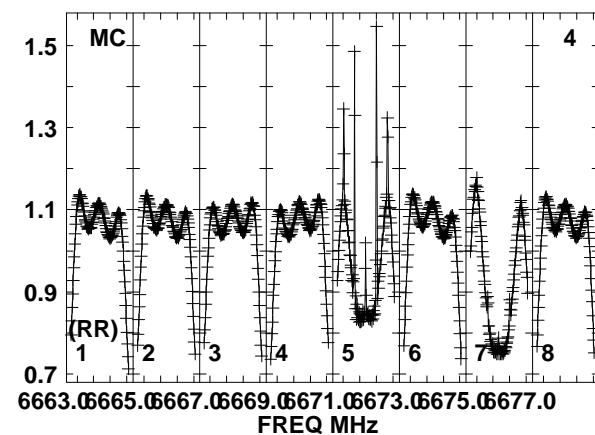
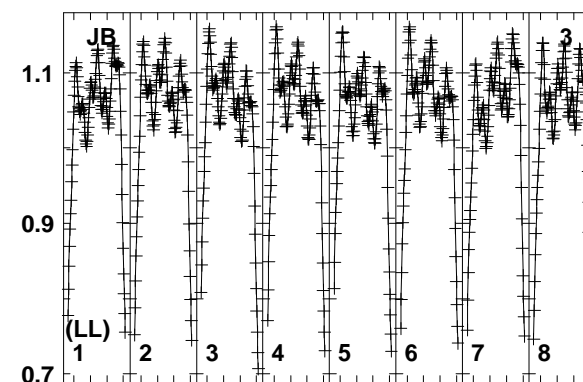
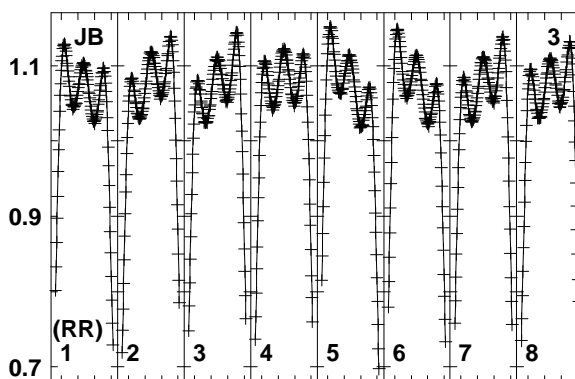
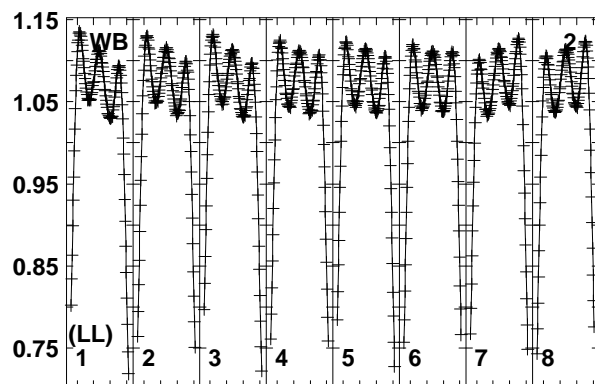
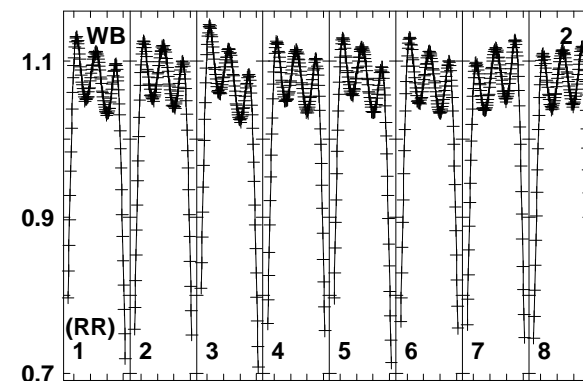
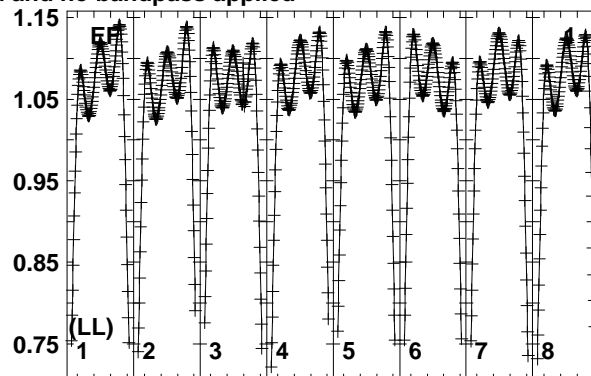
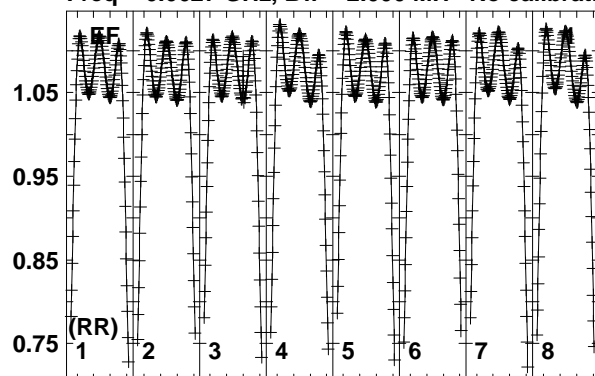


Lower frame: Real Jy  
Total-power spectrum Antenna: IR (11)  
Timerange: 00/20:10:31 to 00/20:20:29

Plot file version 7 created 09-MAR-2017 18:27:19

3C345 EM117F 1.UVDATA.1

Freq = 6.6627 GHz, Bw = 2.000 MH No calibration applied and no bandpass applied



6663.06665.06667.06669.06671.06673.06675.06677.0  
FREQ MHz

6663.06665.06667.06669.06671.06673.06675.06677.0  
FREQ MHz

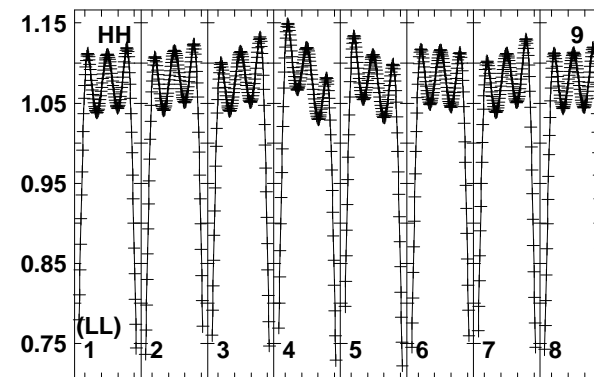
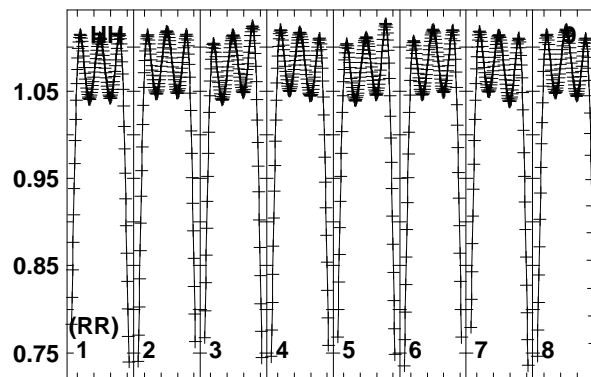
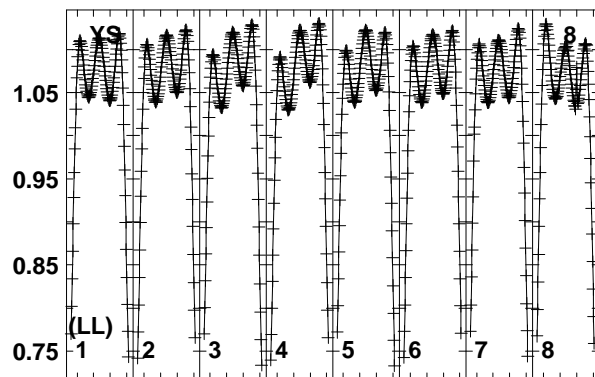
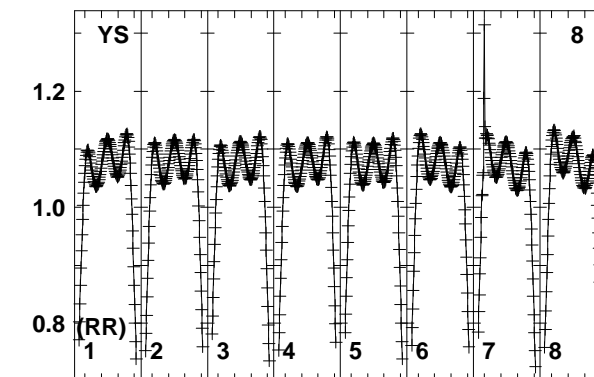
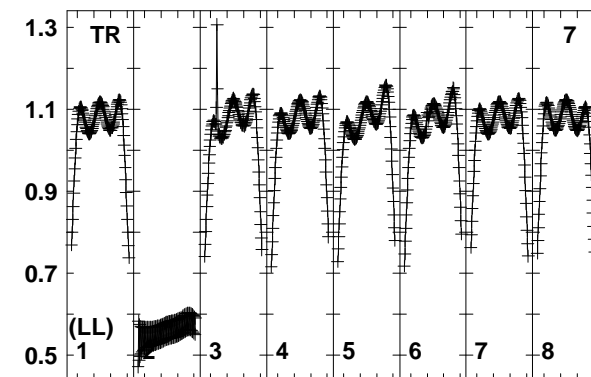
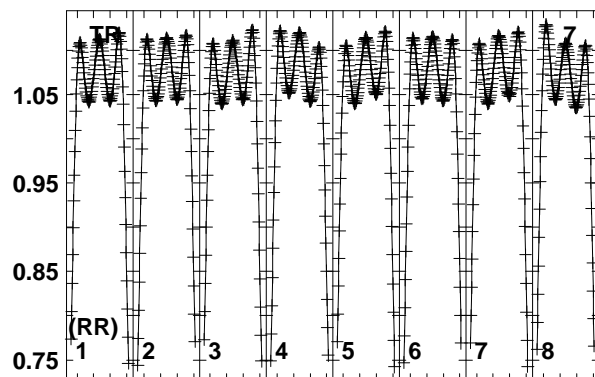
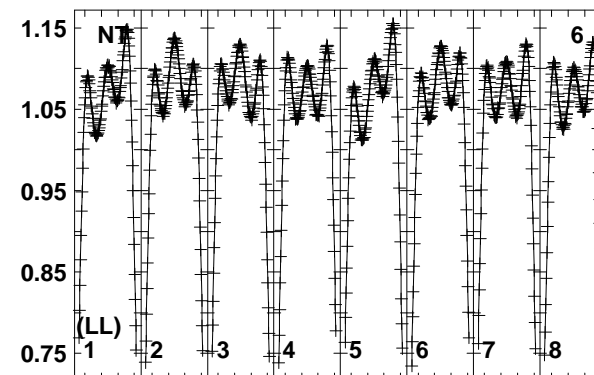
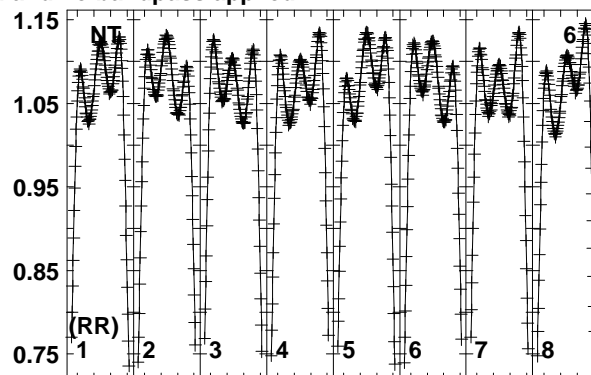
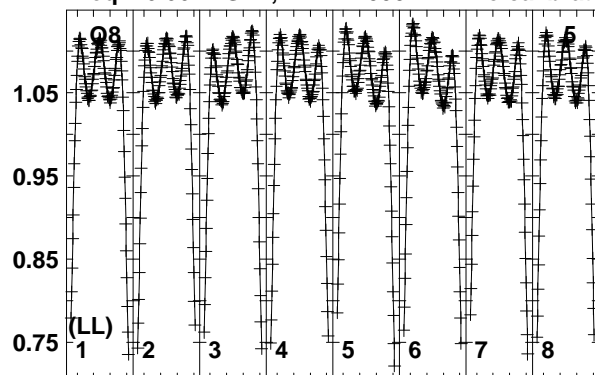
6663.06665.06667.06669.06671.06673.06675.06677.0  
FREQ MHz

Lower frame: Real Jy  
Total-power spectrum Antenna: EF (01)  
Timerange: 00/20:24:56 to 00/20:34:54

Plot file version 8 created 09-MAR-2017 18:27:20

3C345 EM117F 1.UVDATA.1

Freq = 6.6627 GHz, Bw = 2.000 MH No calibration applied and no bandpass applied



6663.0665.0667.0669.0671.0673.0675.0677.0  
FREQ MHz

6663.0665.0667.0669.0671.0673.0675.0677.0  
FREQ MHz

6663.0665.0667.0669.0671.0673.0675.0677.0  
FREQ MHz

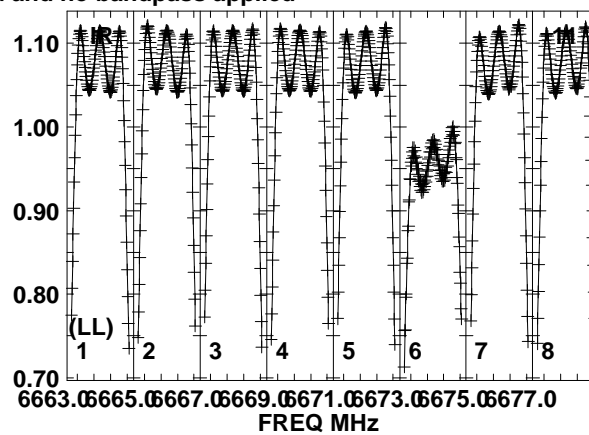
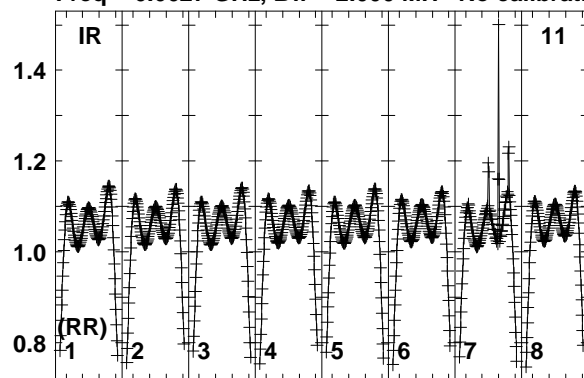
Lower frame: Real Jy  
Total-power spectrum Antenna: O8 (05)  
Timerange: 00/20:24:56 to 00/20:34:54



Plot file version 9 created 09-MAR-2017 18:27:22

3C345 EM117F 1.UVDATA.1

Freq = 6.6627 GHz, Bw = 2.000 MH No calibration applied and no bandpass applied

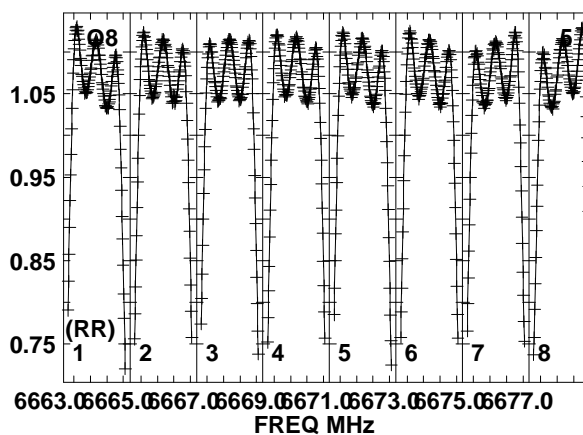
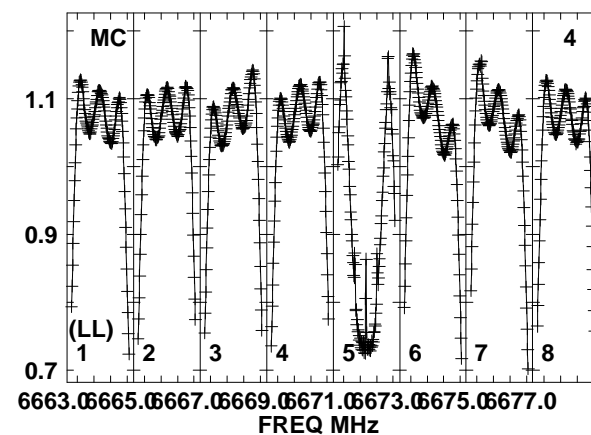
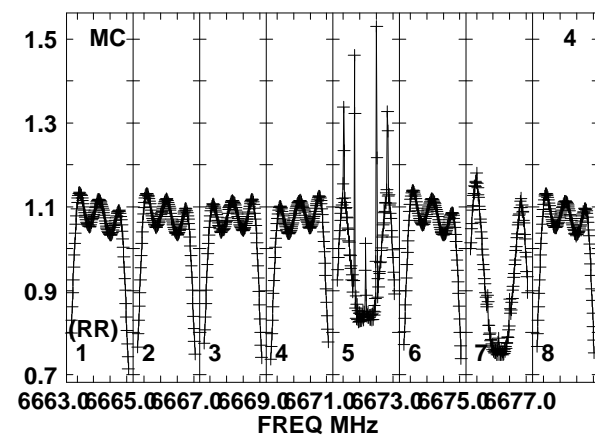
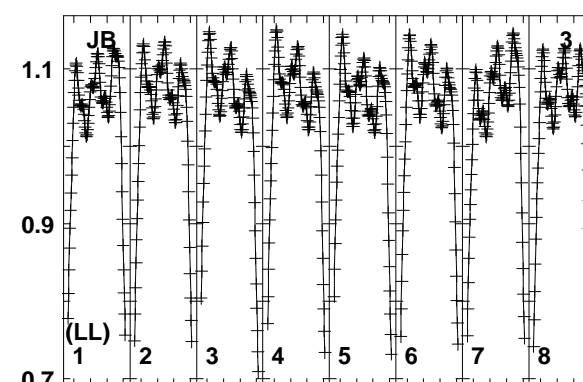
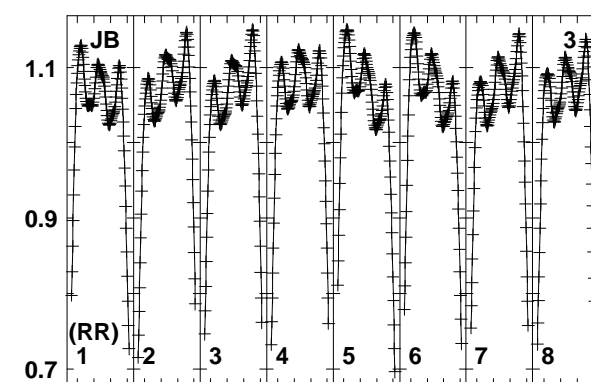
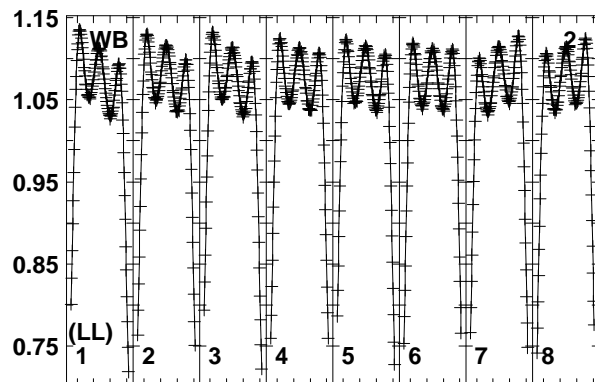
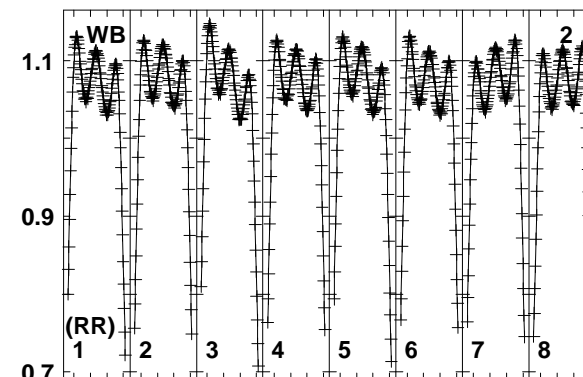
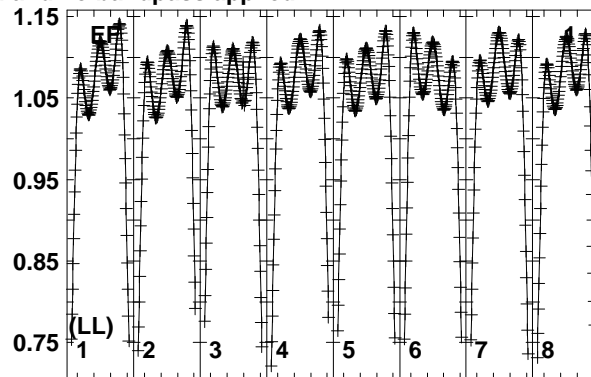
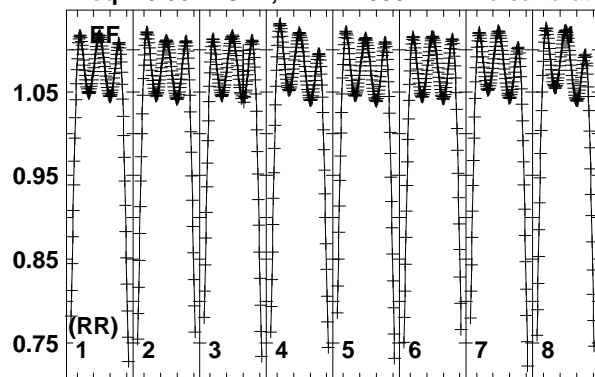


Lower frame: Real Jy  
Total-power spectrum Antenna: IR (11)  
Timerange: 00/20:24:56 to 00/20:34:54

Plot file version 10 created 09-MAR-2017 18:27:22

3C345 EM117F 1.UVDATA.1

Freq = 6.6627 GHz, Bw = 2.000 MH No calibration applied and no bandpass applied



6663.06665.06667.06669.06671.06673.06675.06677.0  
FREQ MHz

6663.06665.06667.06669.06671.06673.06675.06677.0  
FREQ MHz

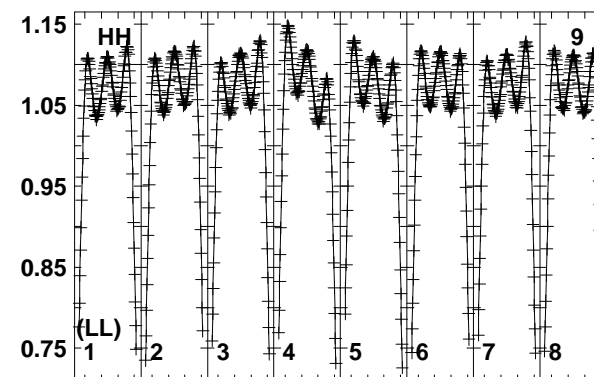
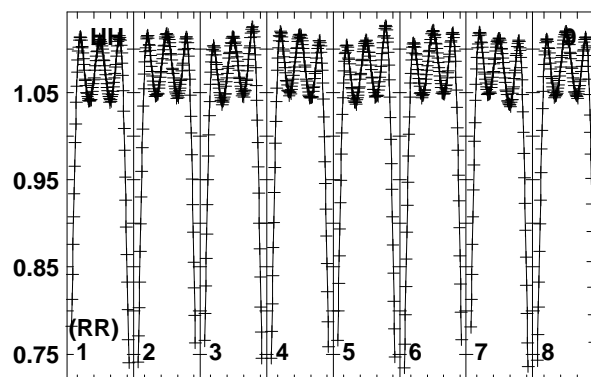
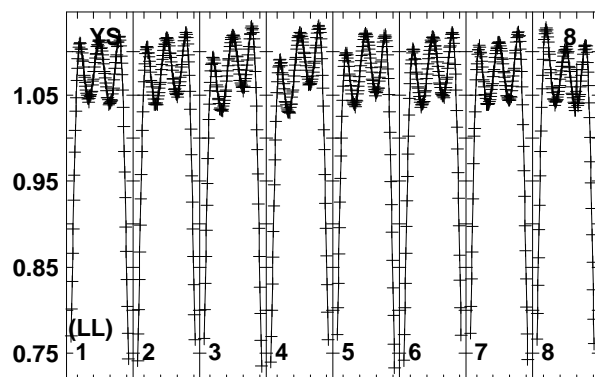
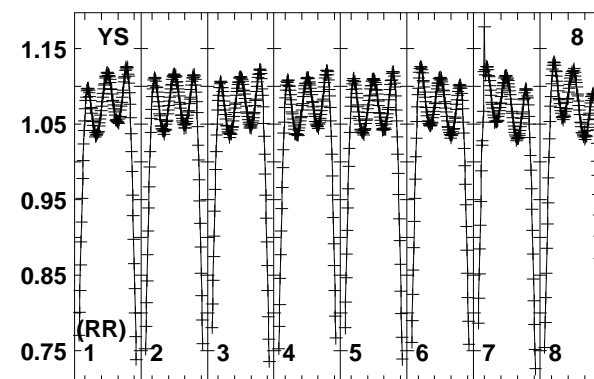
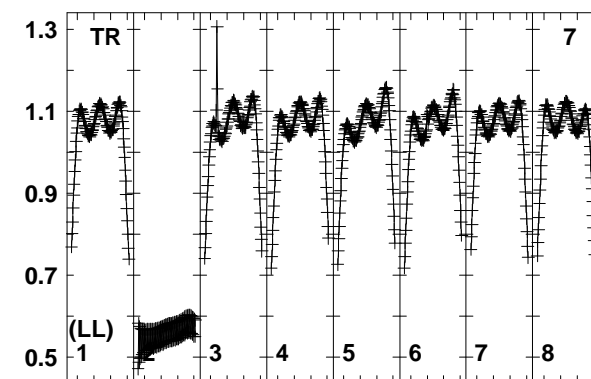
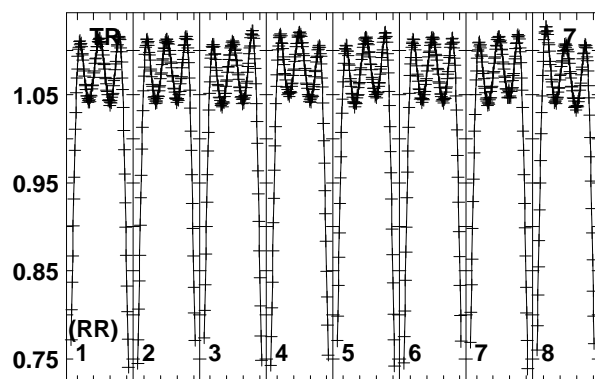
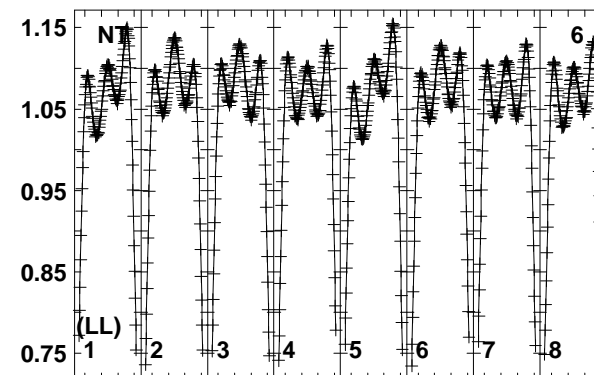
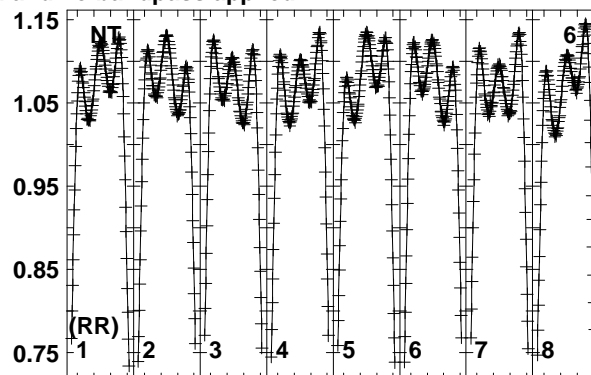
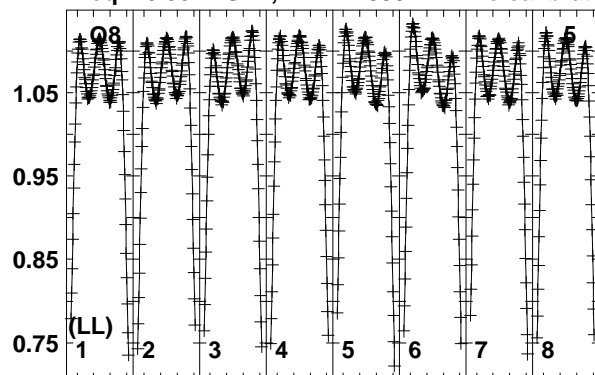
6663.06665.06667.06669.06671.06673.06675.06677.0  
FREQ MHz

Lower frame: Real Jy  
Total-power spectrum Antenna: EF (01)  
Timerange: 00/20:35:26 to 00/20:45:24

Plot file version 11 created 09-MAR-2017 18:27:23

3C345 EM117F 1.UVDATA.1

Freq = 6.6627 GHz, Bw = 2.000 MH No calibration applied and no bandpass applied



6663.0665.0667.0669.0671.0673.0675.0677.0  
FREQ MHz

6663.0665.0667.0669.0671.0673.0675.0677.0  
FREQ MHz

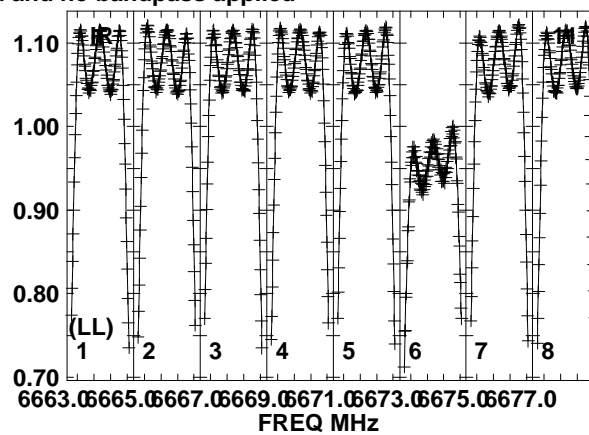
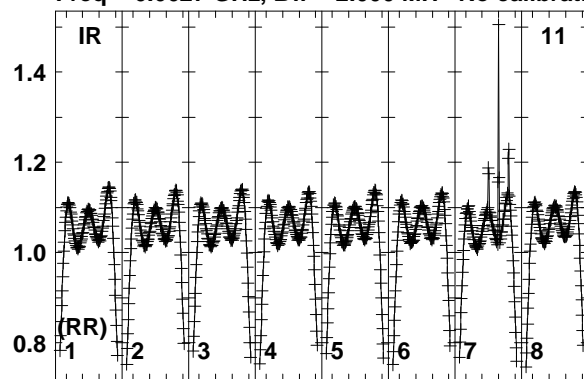
6663.0665.0667.0669.0671.0673.0675.0677.0  
FREQ MHz

Lower frame: Real Jy  
Total-power spectrum Antenna: O8 (05)  
Timerange: 00/20:35:26 to 00/20:45:24

Plot file version 12 created 09-MAR-2017 18:27:24

3C345 EM117F 1.UVDATA.1

Freq = 6.6627 GHz, Bw = 2.000 MH No calibration applied and no bandpass applied

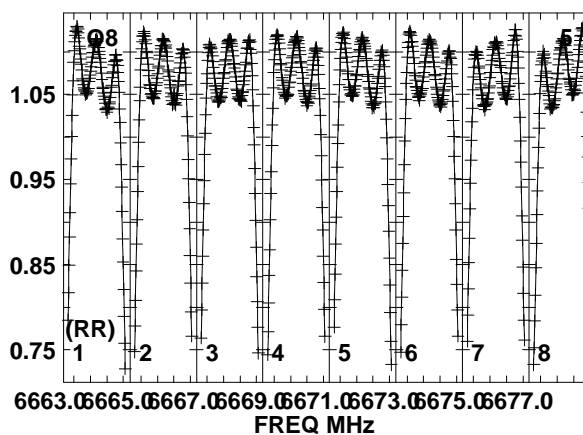
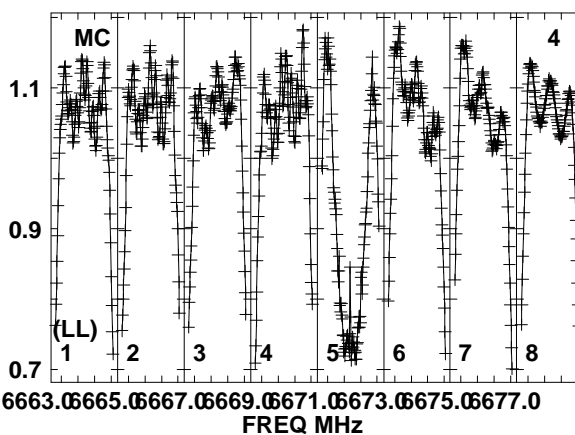
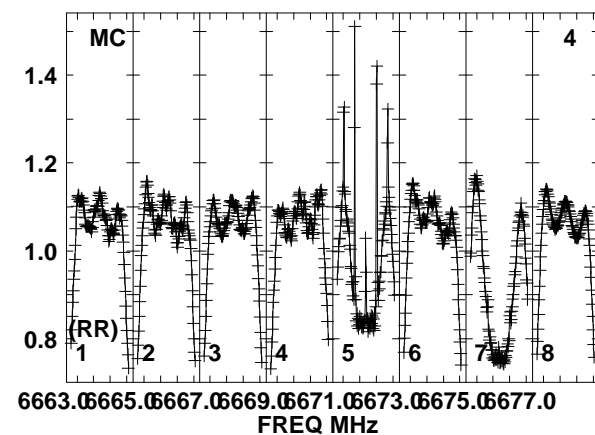
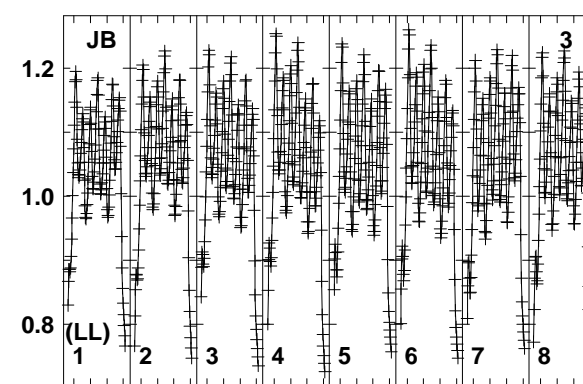
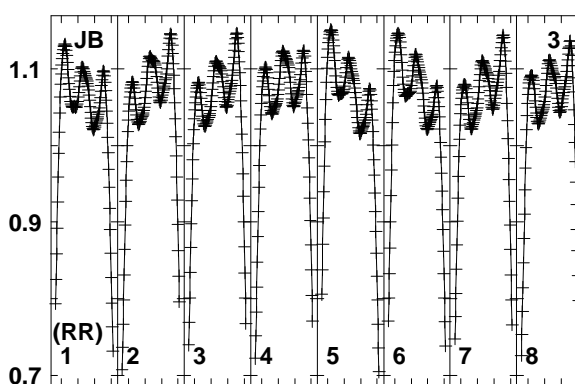
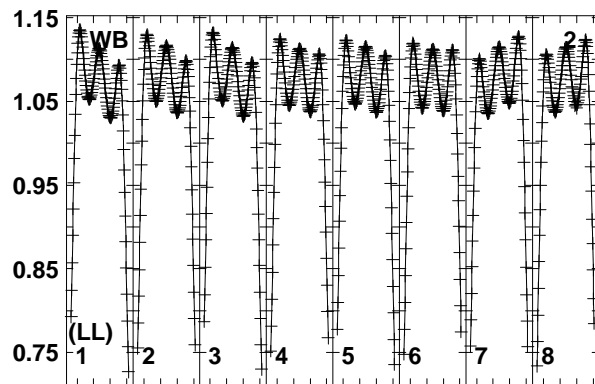
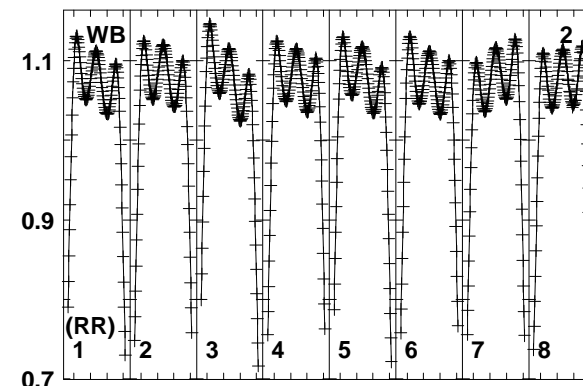
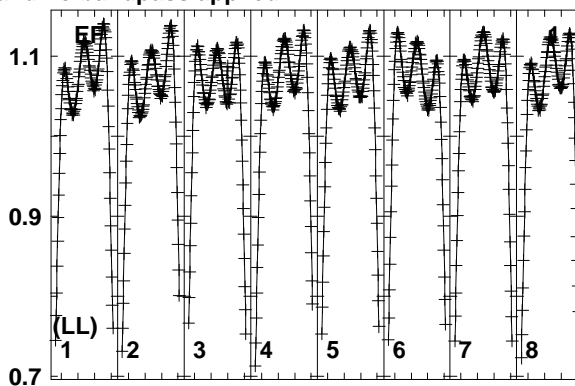
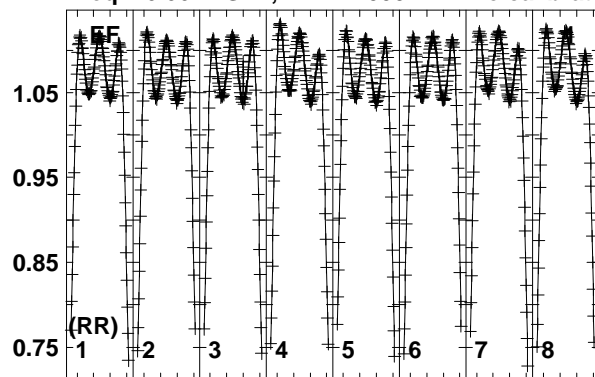


Lower frame: Real Jy  
Total-power spectrum Antenna: IR (11)  
Timerange: 00/20:35:26 to 00/20:45:24

Plot file version 13 created 09-MAR-2017 18:27:24

J1331+3030 EM117F 1.UVDATA.1

Freq = 6.6627 GHz, Bw = 2.000 MH No calibration applied and no bandpass applied

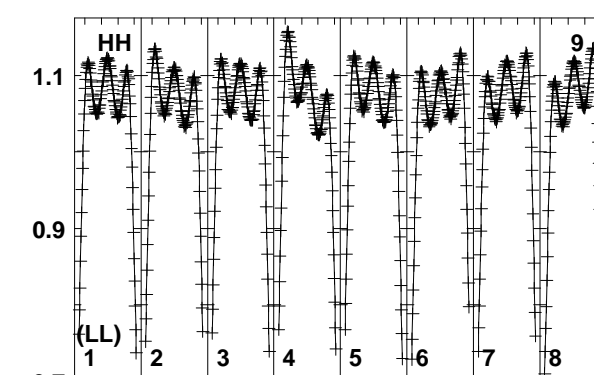
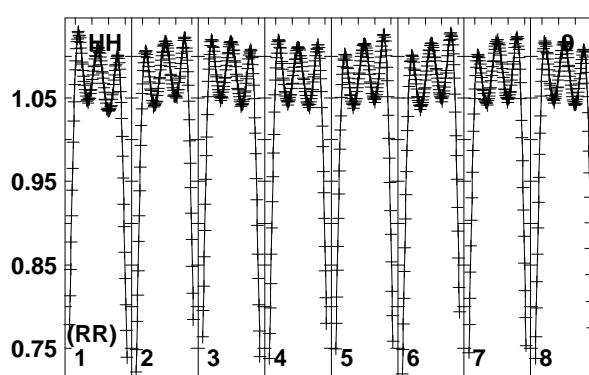
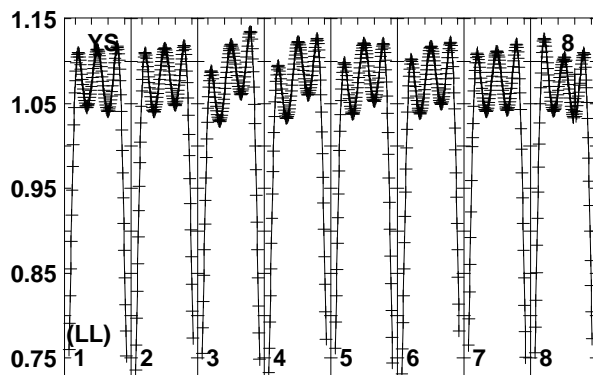
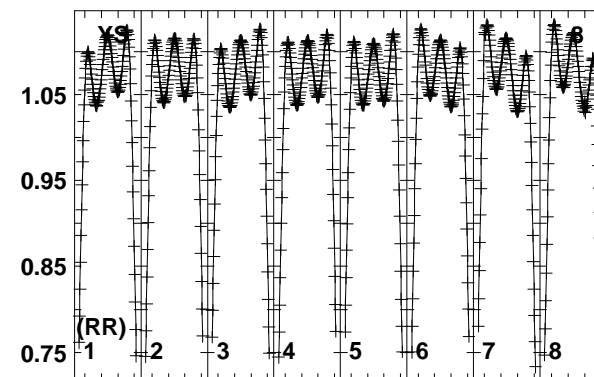
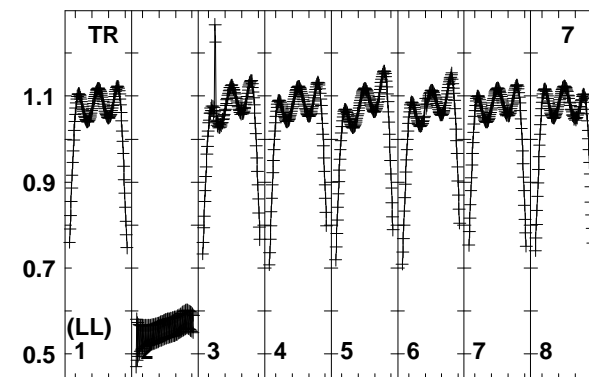
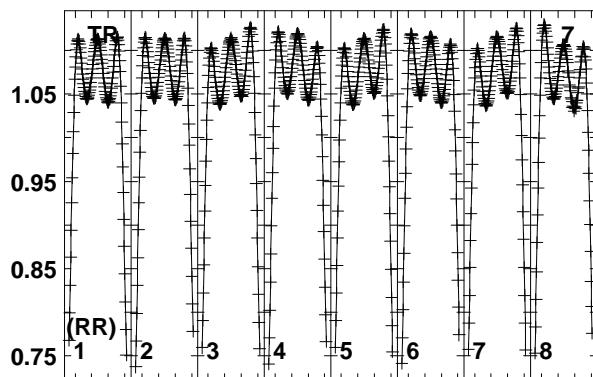
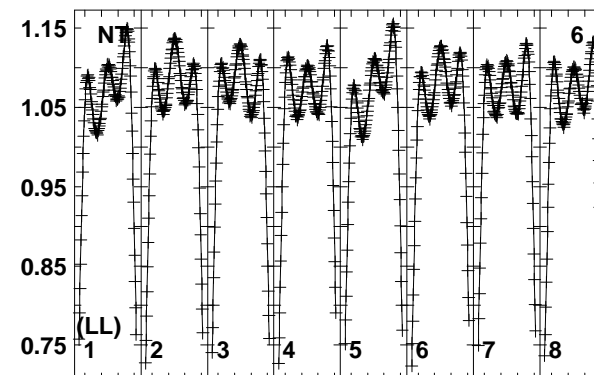
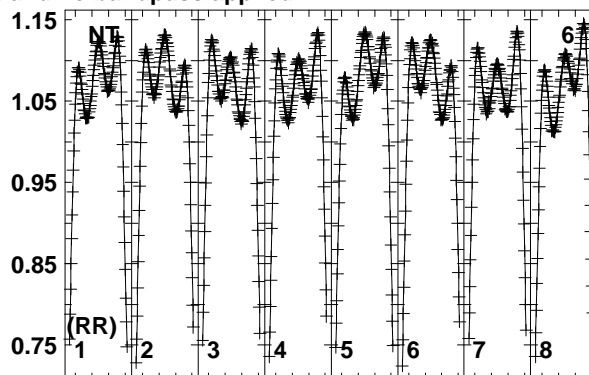
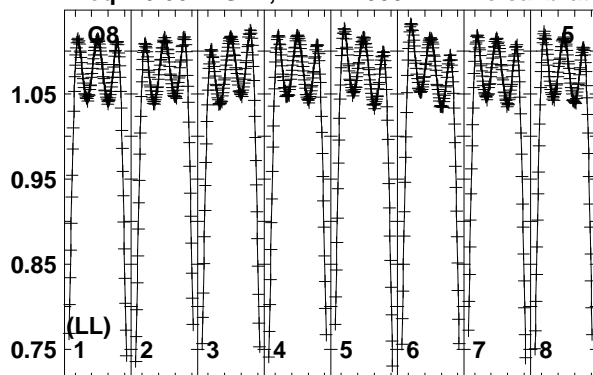


Lower frame: Real Jy  
Total-power spectrum Antenna: EF (01)  
Timerange: 00/20:50:26 to 00/21:00:24

Plot file version 14 created 09-MAR-2017 18:27:25

J1331+3030 EM117F 1.UVDATA.1

Freq = 6.6627 GHz, Bw = 2.000 MH No calibration applied and no bandpass applied



6663.0665.0667.0669.0671.0673.0675.0677.0  
FREQ MHz

6663.0665.0667.0669.0671.0673.0675.0677.0  
FREQ MHz

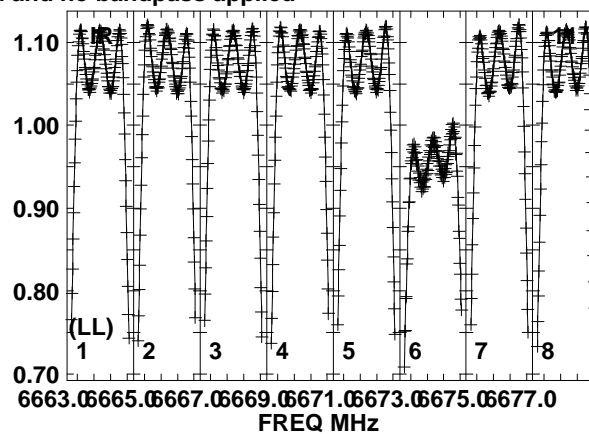
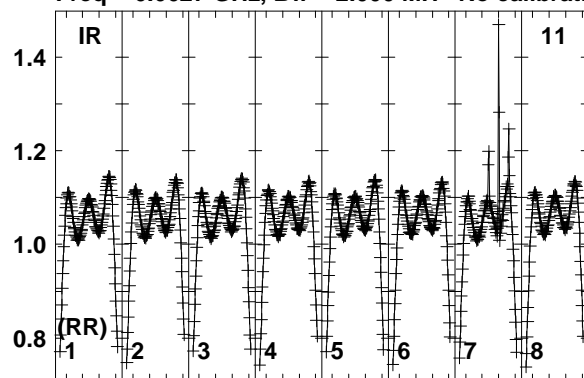
6663.0665.0667.0669.0671.0673.0675.0677.0  
FREQ MHz

Lower frame: Real Jy  
Total-power spectrum Antenna: O8 (05)  
Timerange: 00/20:50:26 to 00/21:00:24

Plot file version 15 created 09-MAR-2017 18:27:26

J1331+3030 EM117F 1.UVDATA.1

Freq = 6.6627 GHz, Bw = 2.000 MH No calibration applied and no bandpass applied

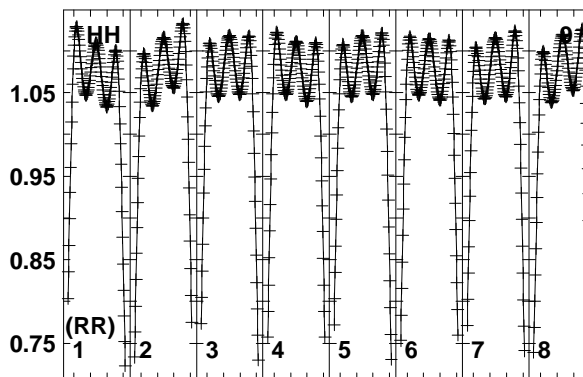
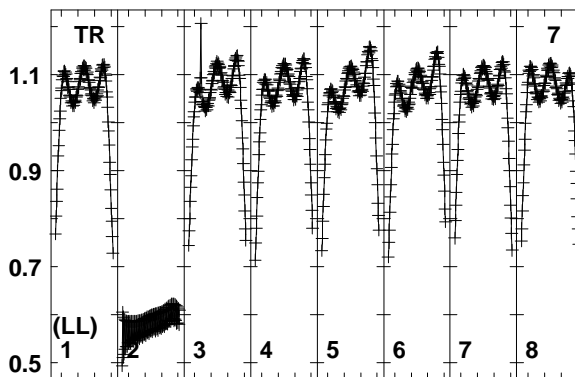
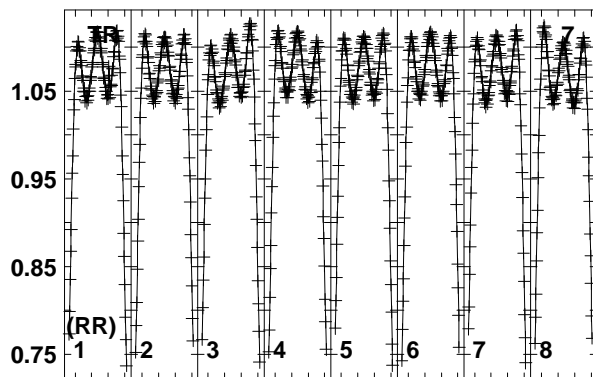
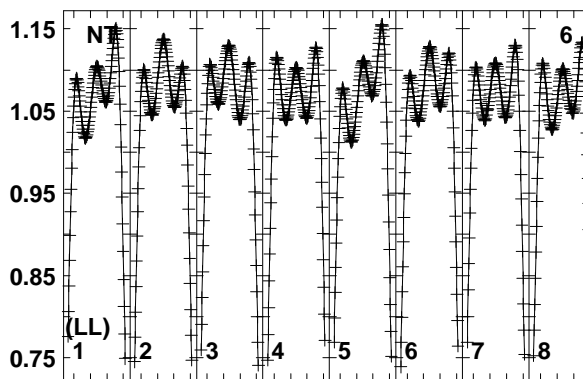
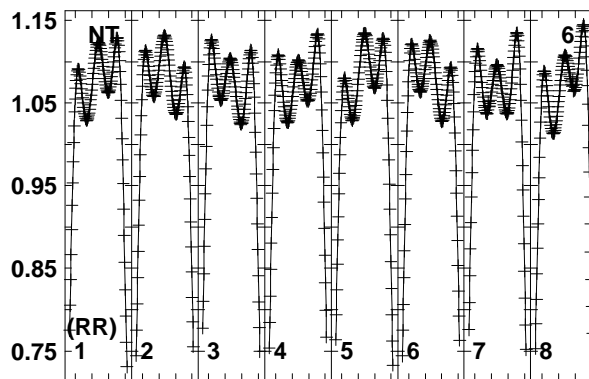
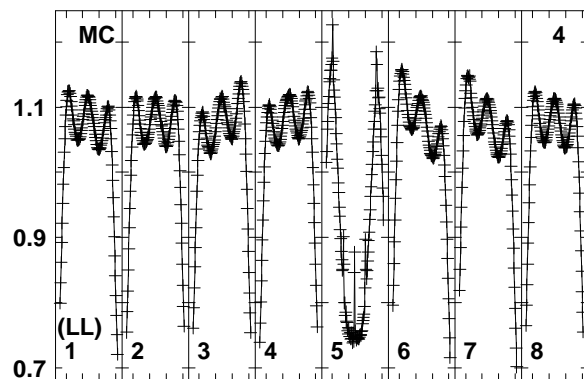
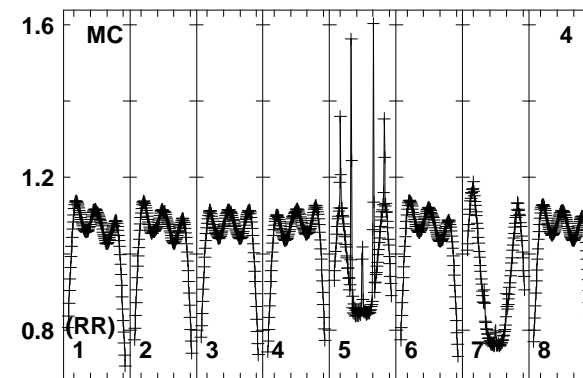
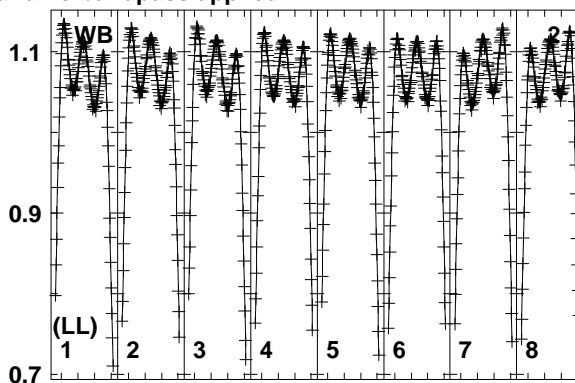
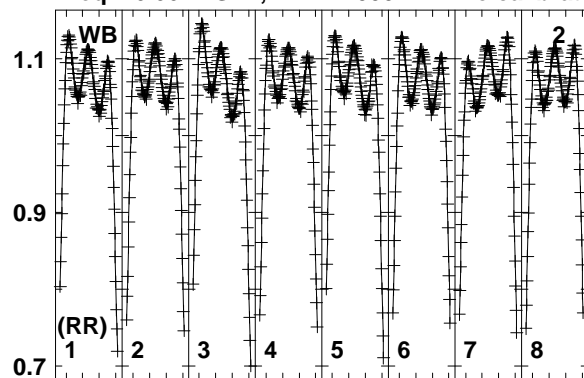


Lower frame: Real Jy  
Total-power spectrum Antenna: IR (11)  
Timerange: 00/20:50:26 to 00/21:00:24

Plot file version 16 created 09-MAR-2017 18:27:26

1822-173 EM117F 1.UVDATA.1

Freq = 6.6627 GHz, Bw = 2.000 MH No calibration applied and no bandpass applied



6663.0665.0667.0669.0671.0673.0675.0677.0  
FREQ MHz

6663.0665.0667.0669.0671.0673.0675.0677.0  
FREQ MHz

6663.0665.0667.0669.0671.0673.0675.0677.0  
FREQ MHz

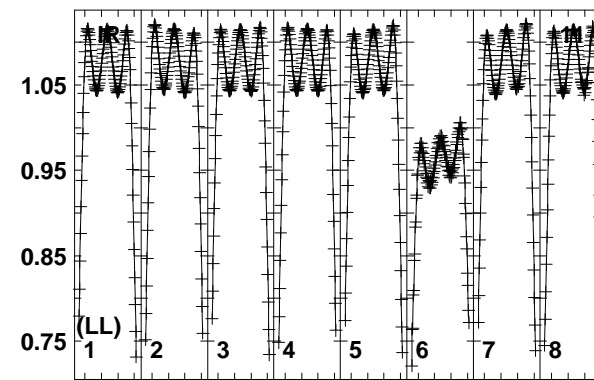
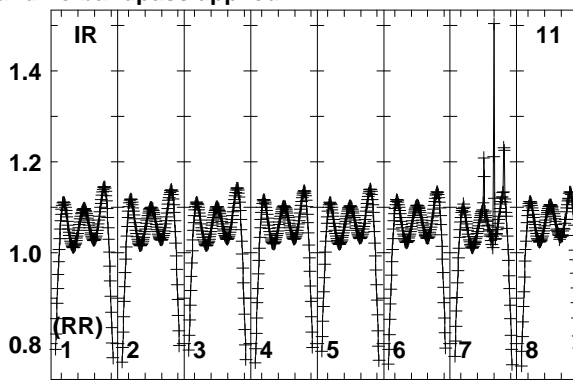
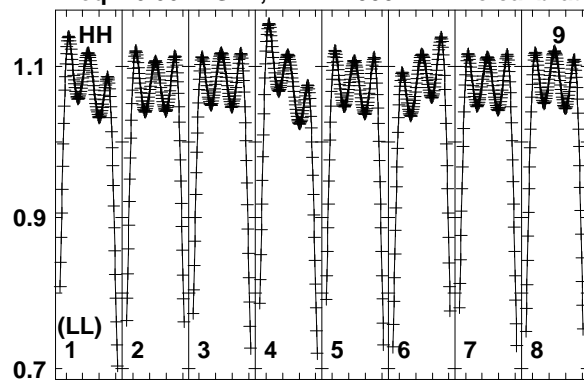
Lower frame: Real Jy  
Total-power spectrum Antenna: WB (02)  
Timerange: 00/21:04:41 to 00/21:09:39



Plot file version 17 created 09-MAR-2017 18:27:27

1822-173 EM117F 1.UVDATA.1

Freq = 6.6627 GHz, Bw = 2.000 MH No calibration applied and no bandpass applied

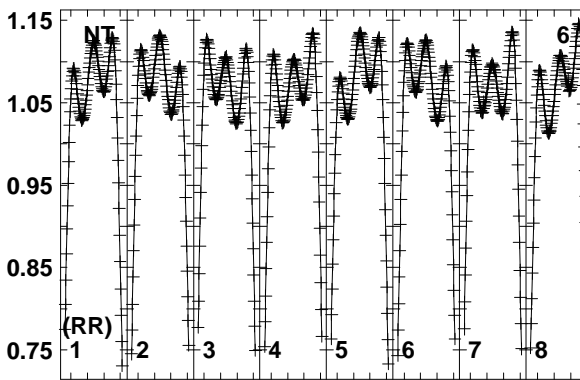
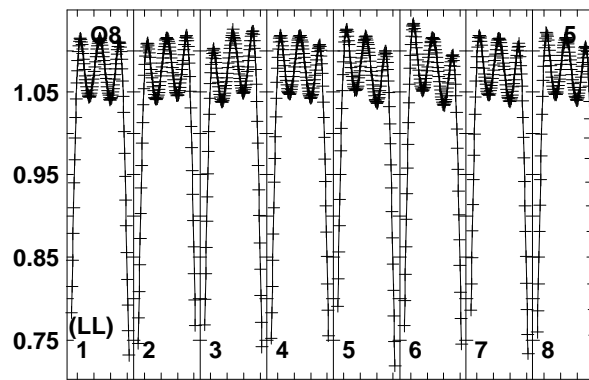
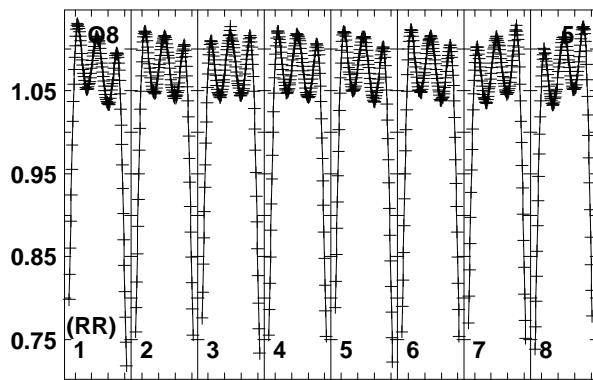
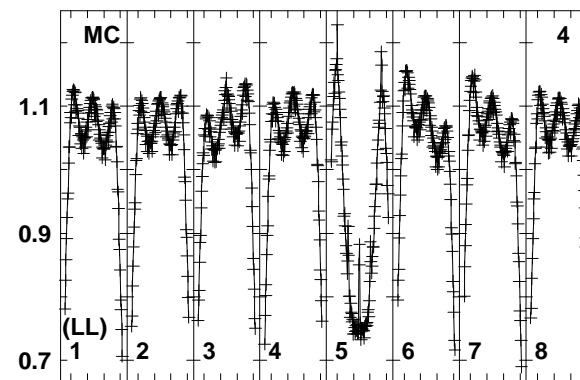
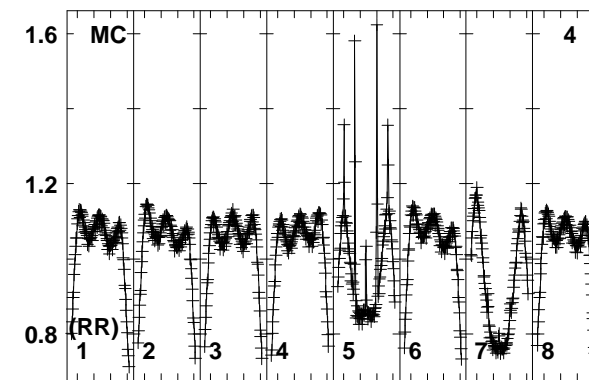
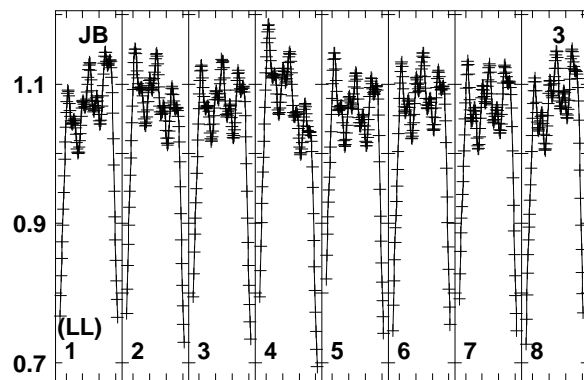
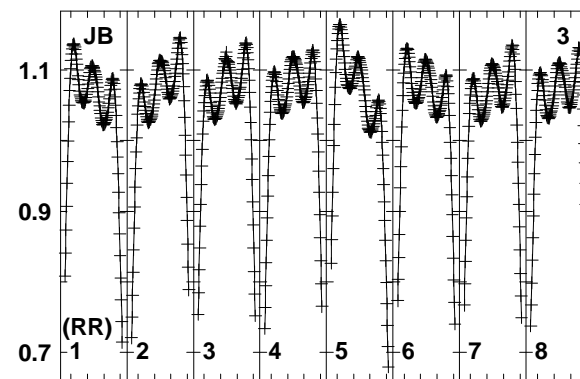
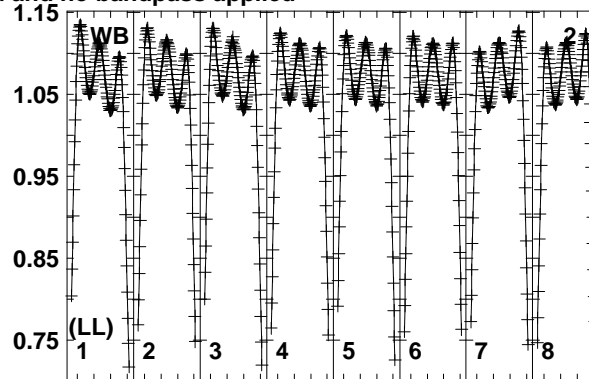
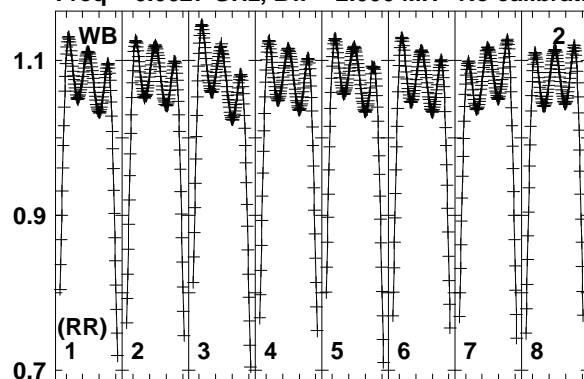


Lower frame: Real Jy  
Total-power spectrum Antenna: HH (09)  
Timerange: 00/21:04:41 to 00/21:09:39

Plot file version 18 created 09-MAR-2017 18:27:27

G016.58-0.05 EM117F 1.UVDATA.1

Freq = 6.6627 GHz, Bw = 2.000 MH No calibration applied and no bandpass applied



6663.06665.06667.06669.06671.06673.06675.06677.0  
FREQ MHz

6663.06665.06667.06669.06671.06673.06675.06677.0  
FREQ MHz

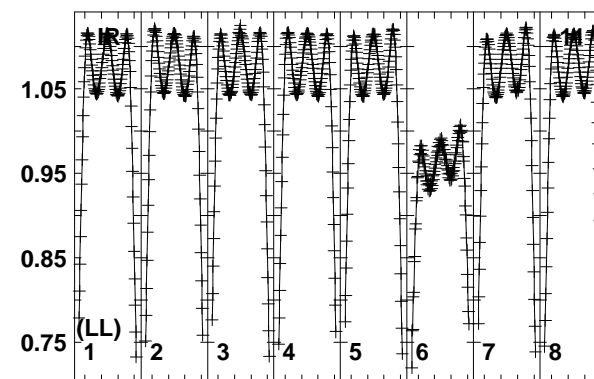
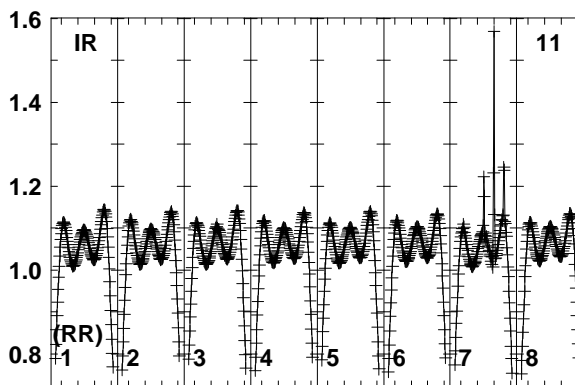
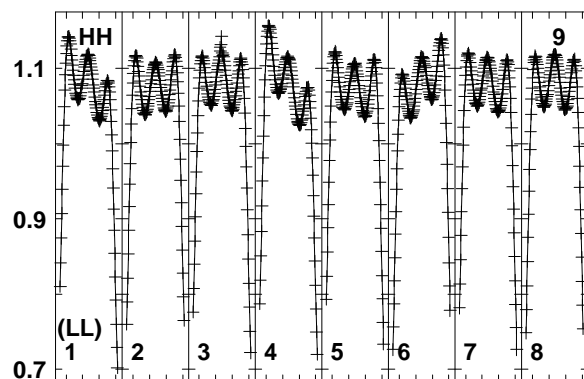
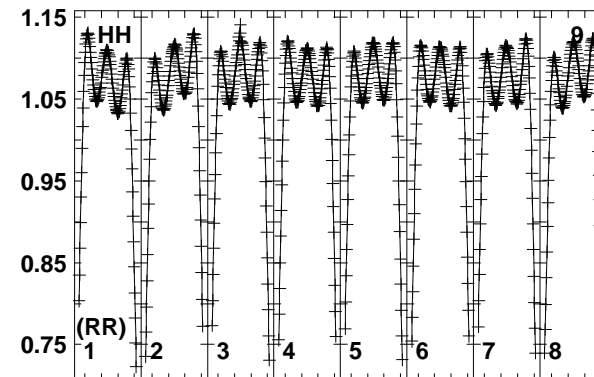
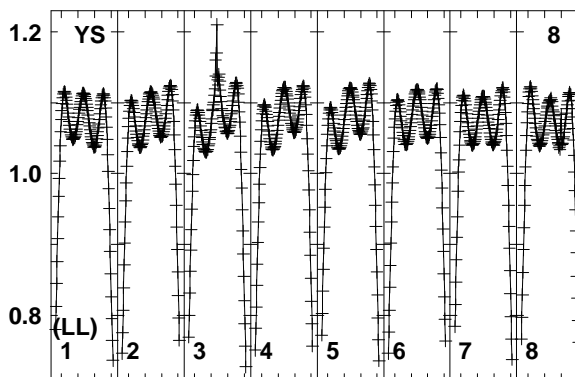
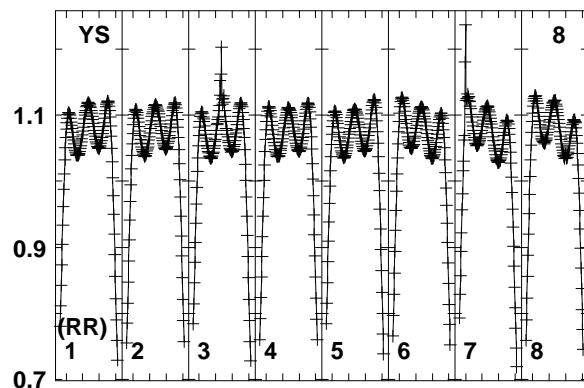
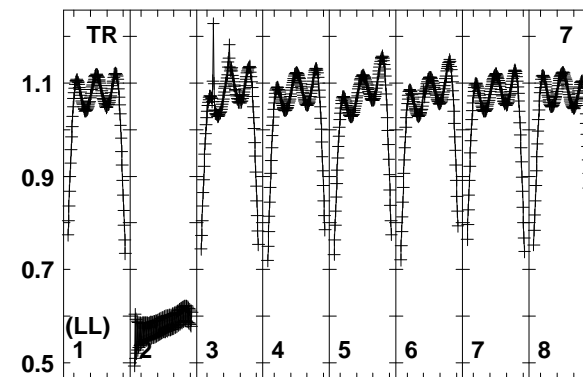
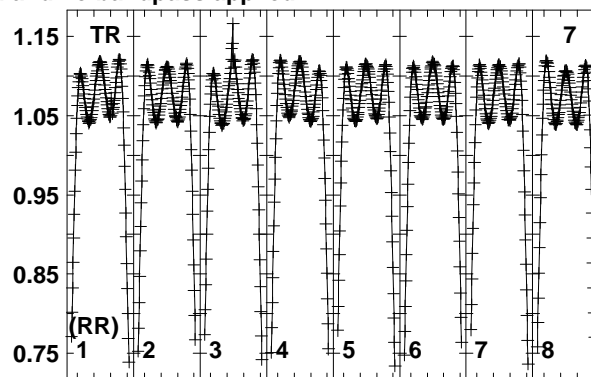
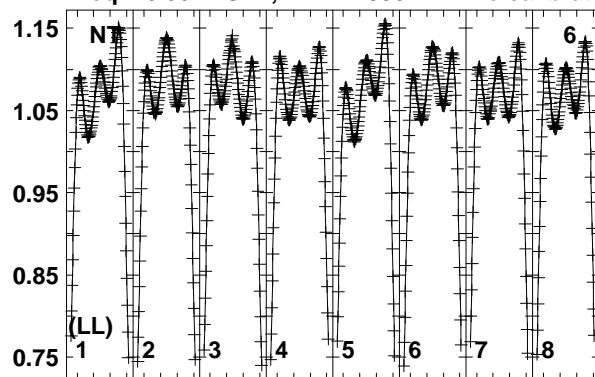
6663.06665.06667.06669.06671.06673.06675.06677.0  
FREQ MHz

Lower frame: Real Jy  
Total-power spectrum Antenna: WB (02)  
Timerange: 00/21:09:41 to 00/21:11:39

Plot file version 19 created 09-MAR-2017 18:27:27

G016.58-0.05 EM117F 1.UVDATA.1

Freq = 6.6627 GHz, Bw = 2.000 MH No calibration applied and no bandpass applied



6663.06665.06667.06669.06671.06673.06675.06677.0  
FREQ MHz

6663.06665.06667.06669.06671.06673.06675.06677.0  
FREQ MHz

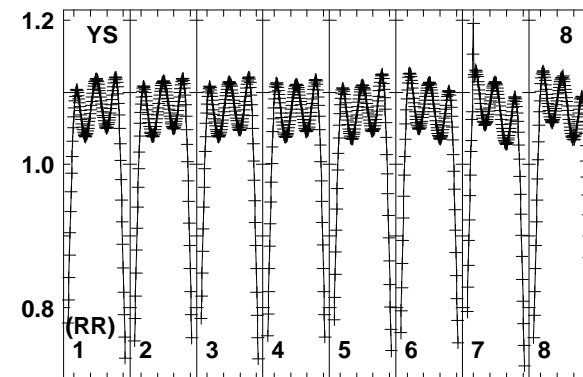
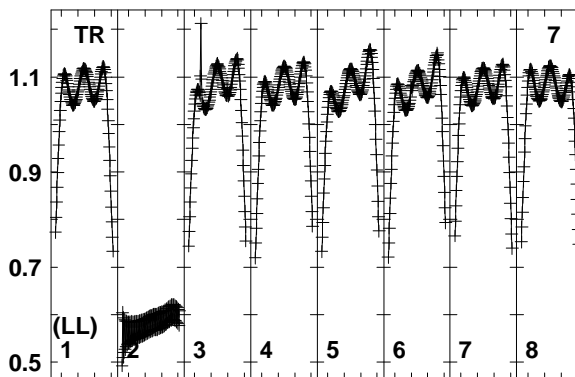
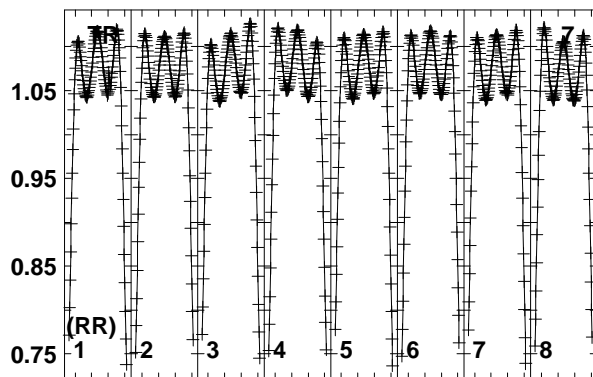
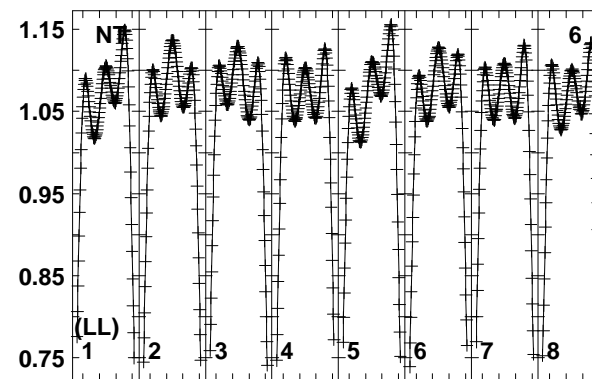
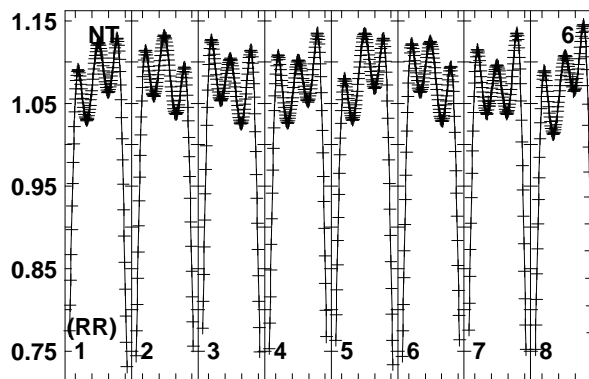
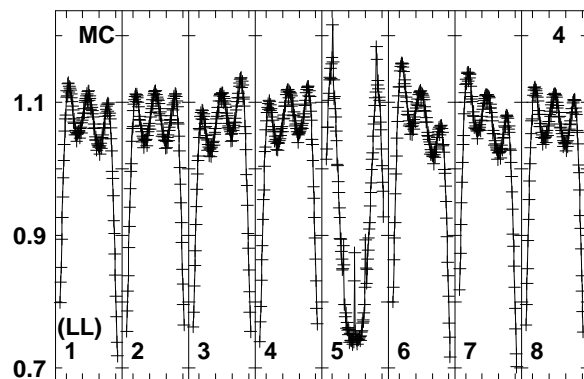
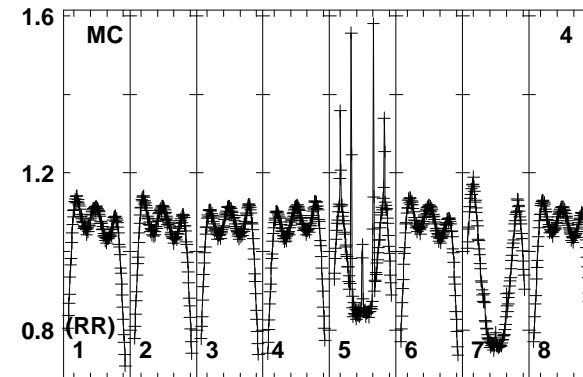
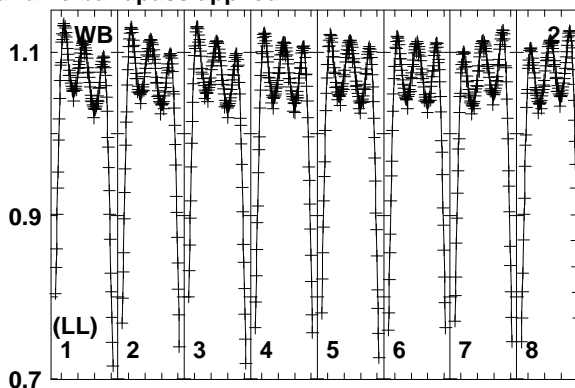
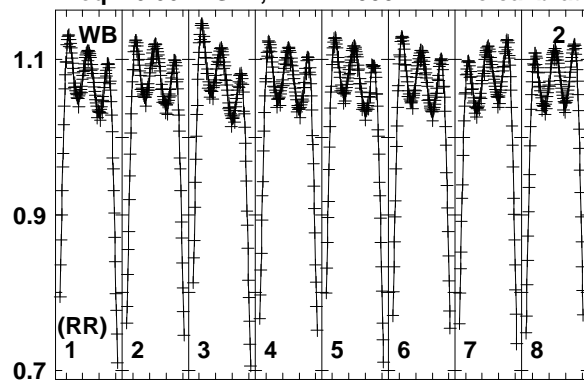
6663.06665.06667.06669.06671.06673.06675.06677.0  
FREQ MHz

Lower frame: Real Jy  
Total-power spectrum Antenna: NT (06)  
Timerange: 00/21:09:41 to 00/21:11:39

Plot file version 20 created 09-MAR-2017 18:27:28

1822-173 EM117F 1.UVDATA.1

Freq = 6.6627 GHz, Bw = 2.000 MH No calibration applied and no bandpass applied



6663.06665.06667.06669.06671.06673.06675.06677.0  
FREQ MHz

6663.06665.06667.06669.06671.06673.06675.06677.0  
FREQ MHz

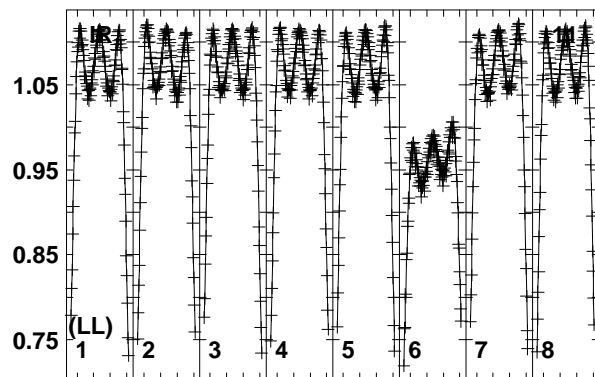
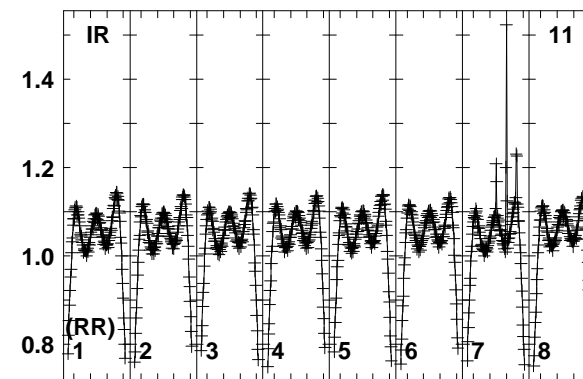
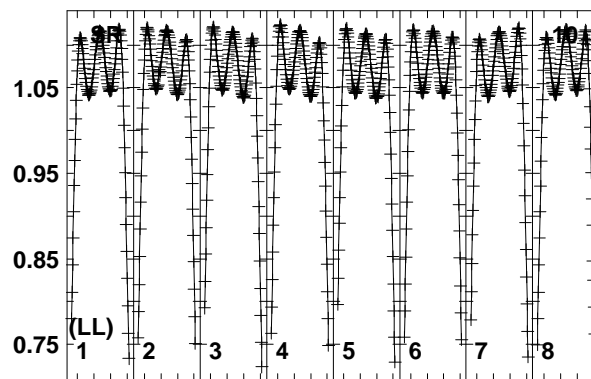
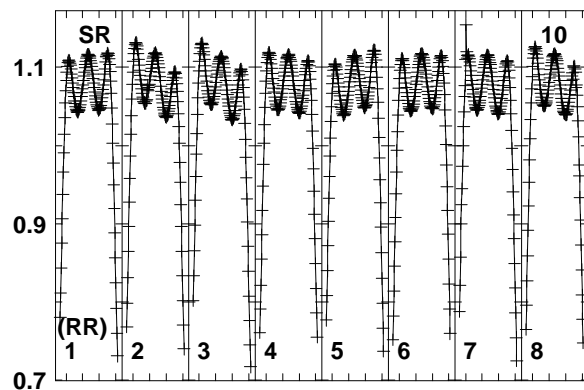
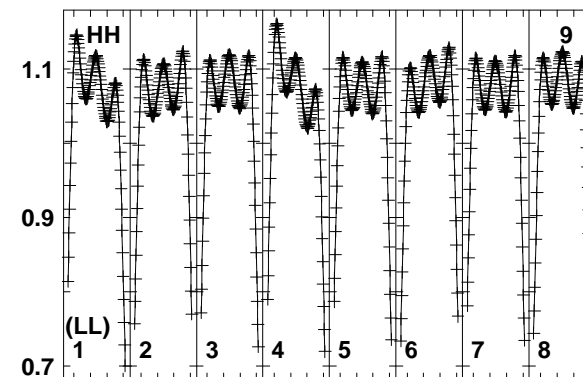
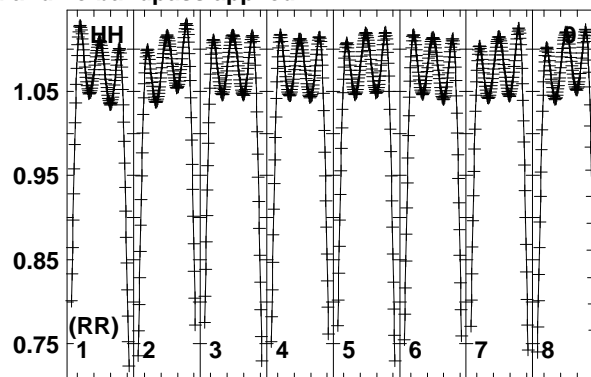
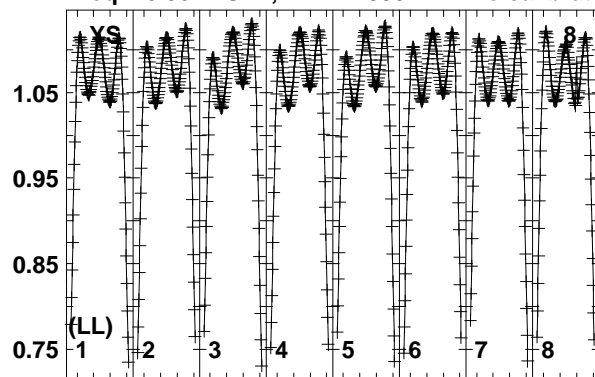
6663.06665.06667.06669.06671.06673.06675.06677.0  
FREQ MHz

Lower frame: Real Jy  
Total-power spectrum Antenna: WB (02)  
Timerange: 00/21:12:21 to 00/21:15:19

Plot file version 21 created 09-MAR-2017 18:27:28

1822-173 EM117F 1.UVDATA.1

Freq = 6.6627 GHz, Bw = 2.000 MH No calibration applied and no bandpass applied



6663.0665.0667.0669.0671.0673.0675.0677.0

FREQ MHz

Lower frame: Real Jy

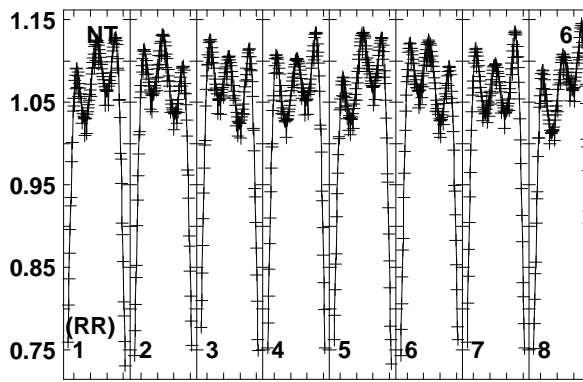
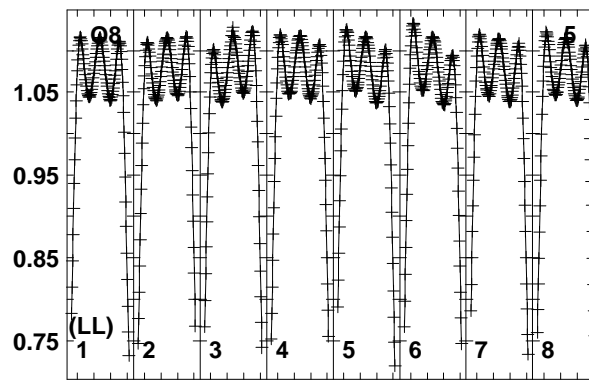
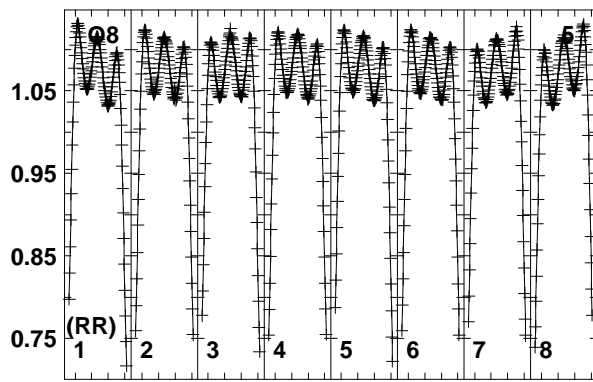
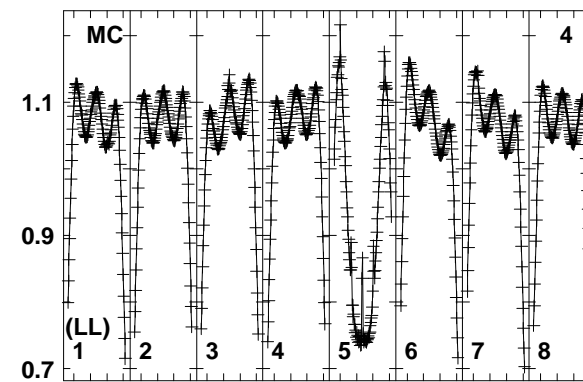
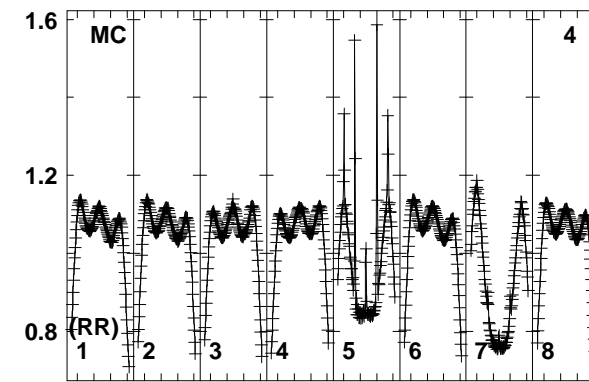
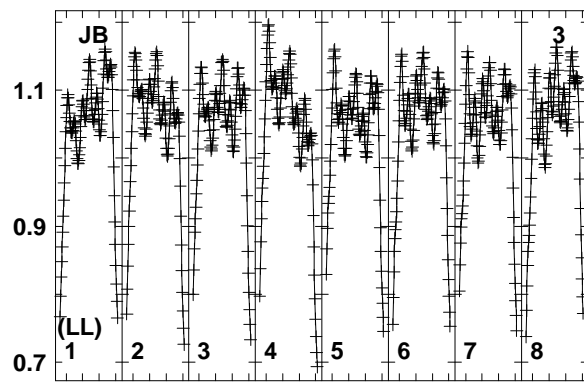
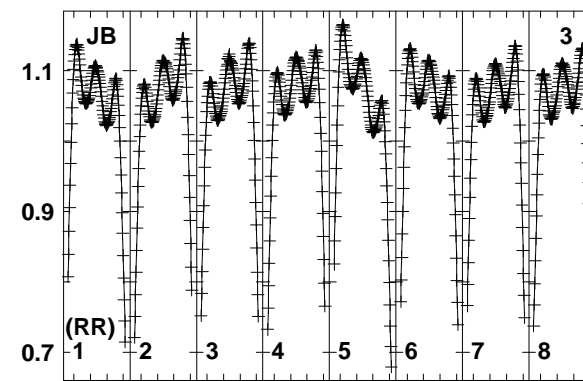
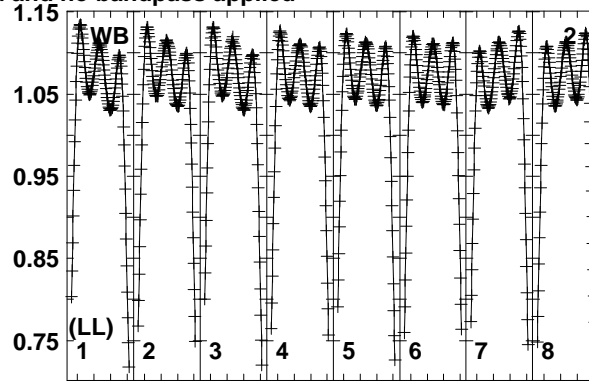
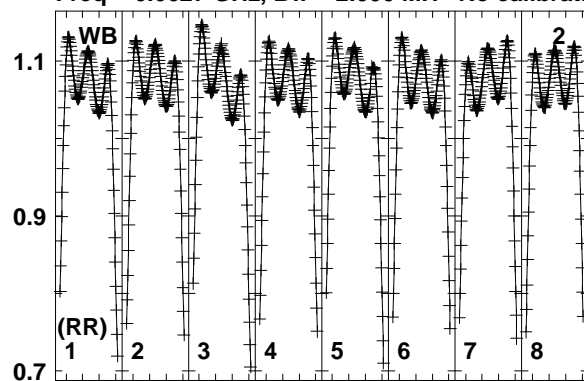
Total-power spectrum Antenna: YS (08)

Timerange: 00/21:12:21 to 00/21:15:19

Plot file version 22 created 09-MAR-2017 18:27:28

G016.58-0.05 EM117F 1.UVDATA.1

Freq = 6.6627 GHz, Bw = 2.000 MH No calibration applied and no bandpass applied



6663.0665.0667.0669.0671.0673.0675.0677.0  
FREQ MHz

6663.0665.0667.0669.0671.0673.0675.0677.0  
FREQ MHz

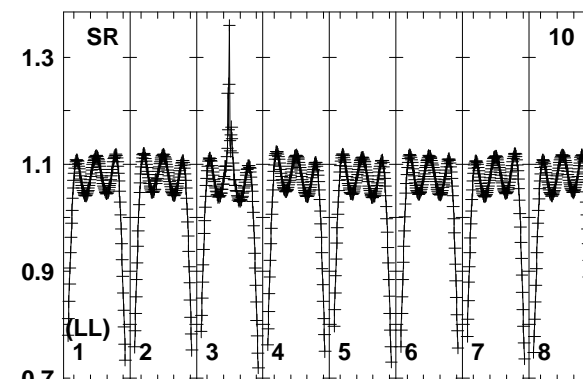
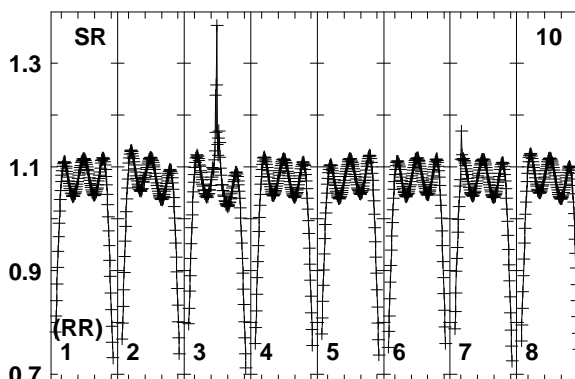
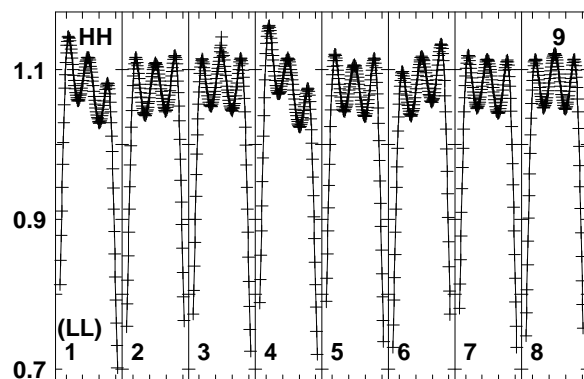
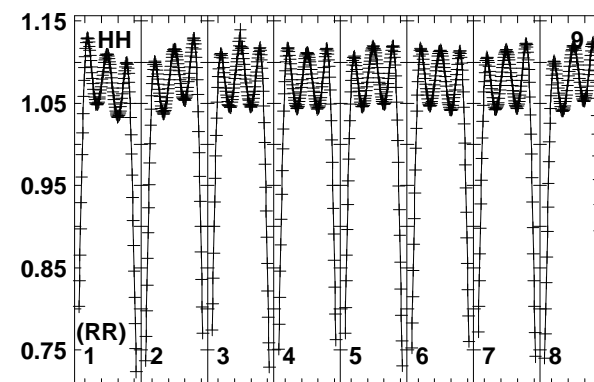
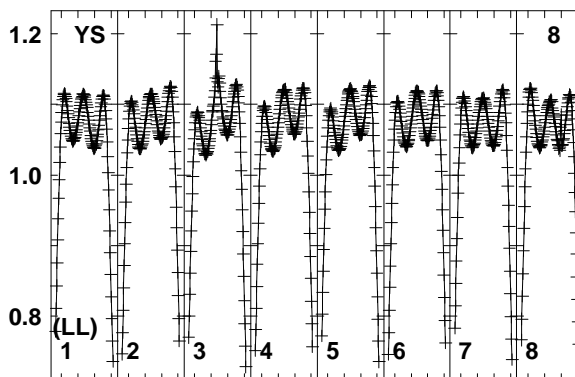
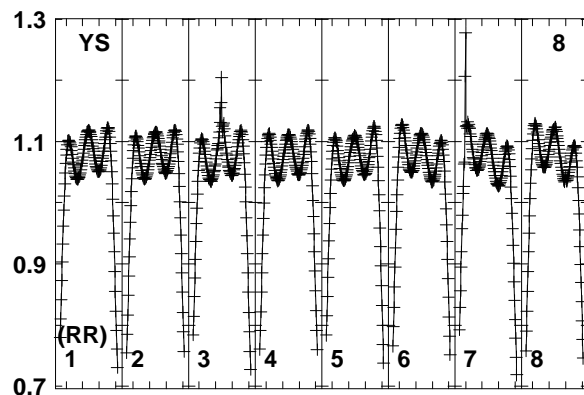
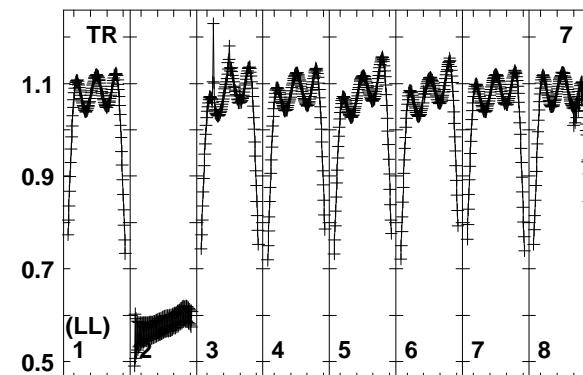
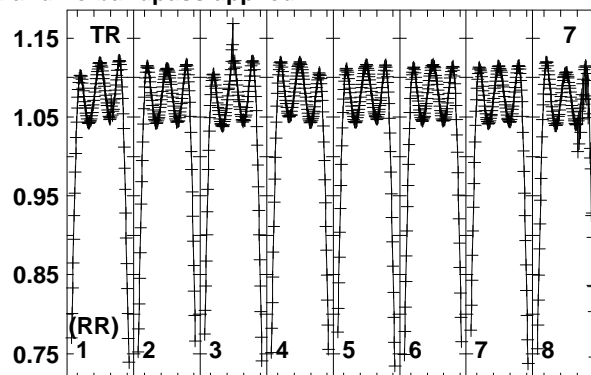
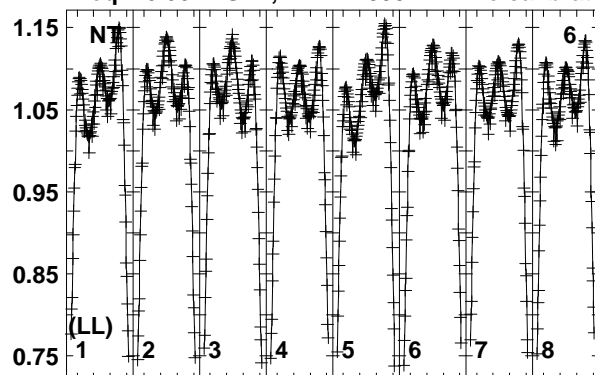
6663.0665.0667.0669.0671.0673.0675.0677.0  
FREQ MHz

Lower frame: Real Jy  
Total-power spectrum Antenna: WB (02)  
Timerange: 00/21:15:21 to 00/21:17:19

Plot file version 23 created 09-MAR-2017 18:27:29

G016.58-0.05 EM117F 1.UVDATA.1

Freq = 6.6627 GHz, Bw = 2.000 MH No calibration applied and no bandpass applied



6663.0665.0667.0669.0671.0673.0675.0677.0  
FREQ MHz

6663.0665.0667.0669.0671.0673.0675.0677.0  
FREQ MHz

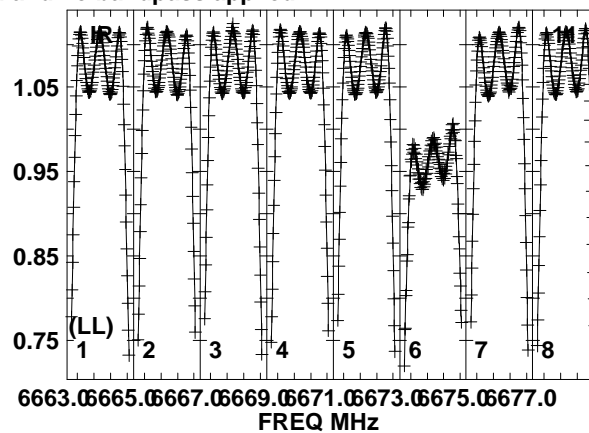
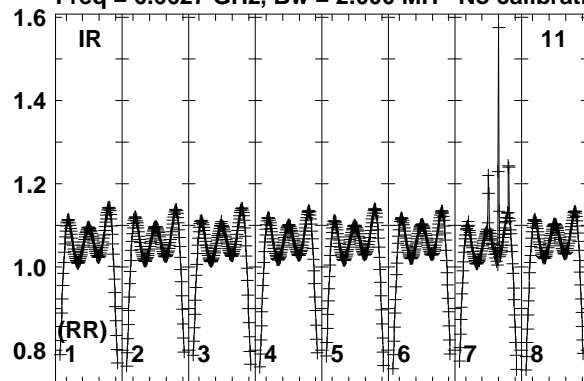
6663.0665.0667.0669.0671.0673.0675.0677.0  
FREQ MHz

Lower frame: Real Jy  
Total-power spectrum Antenna: NT (06)  
Timerange: 00/21:15:21 to 00/21:17:19

Plot file version 24 created 09-MAR-2017 18:27:29

G016.58-0.05 EM117F 1.UVDATA.1

Freq = 6.6627 GHz, Bw = 2.000 MH No calibration applied and no bandpass applied



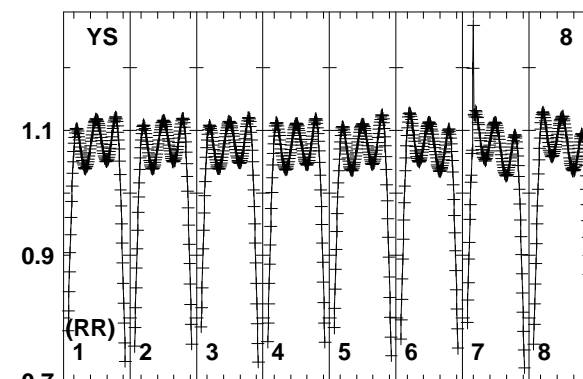
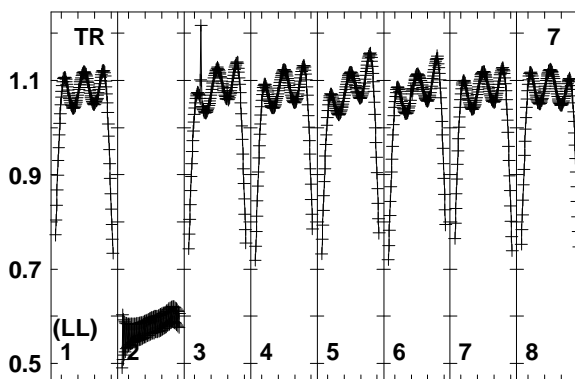
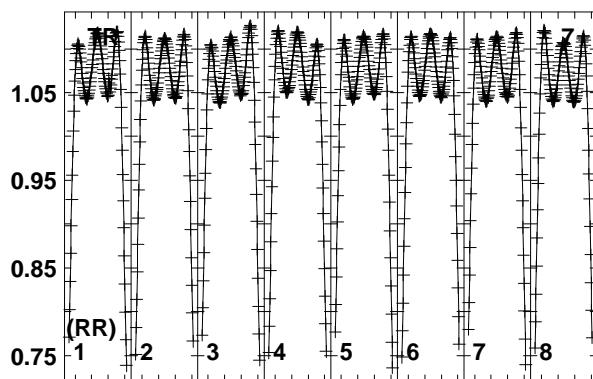
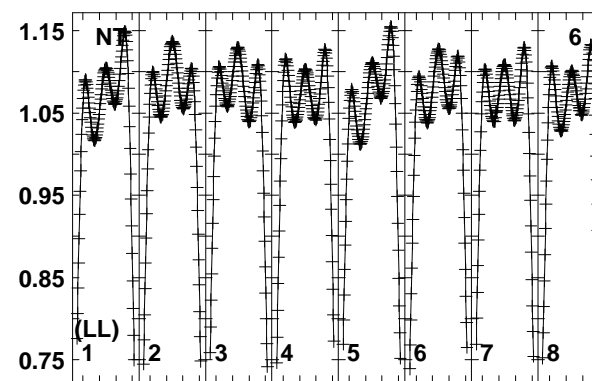
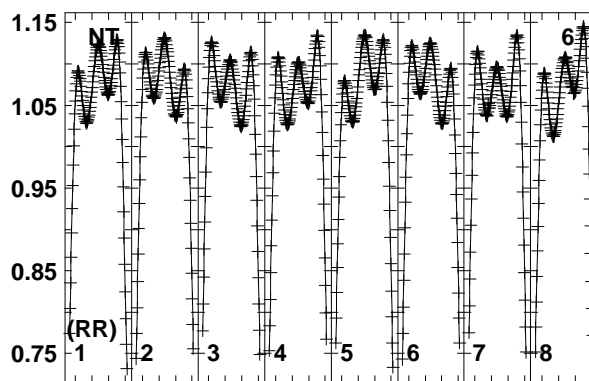
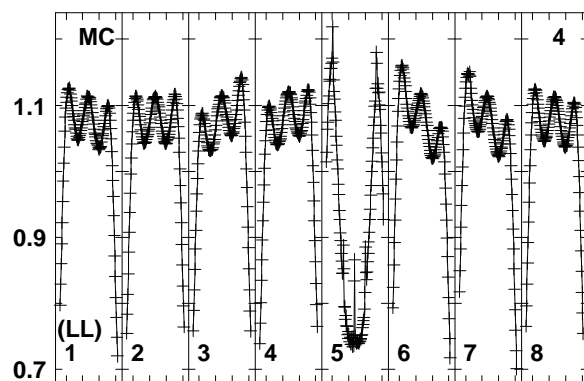
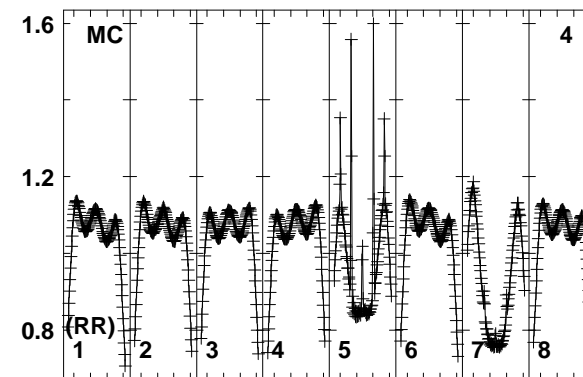
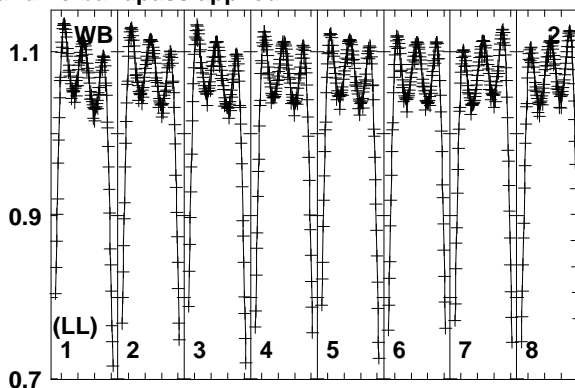
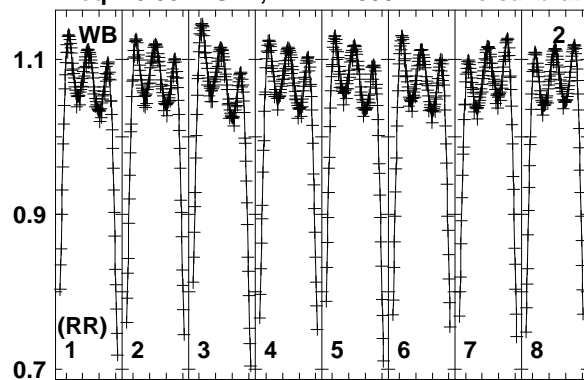
Lower frame: Real Jy  
Total-power spectrum Antenna: IR (11)  
Timerange: 00/21:15:21 to 00/21:17:19



Plot file version 25 created 09-MAR-2017 18:27:29

1822-173 EM117F 1.UVDATA.1

Freq = 6.6627 GHz, Bw = 2.000 MH No calibration applied and no bandpass applied



6663.0665.0667.0669.0671.0673.0675.0677.0  
FREQ MHz

6663.0665.0667.0669.0671.0673.0675.0677.0  
FREQ MHz

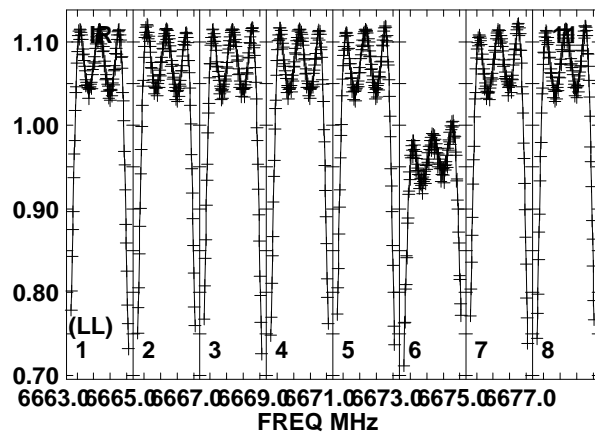
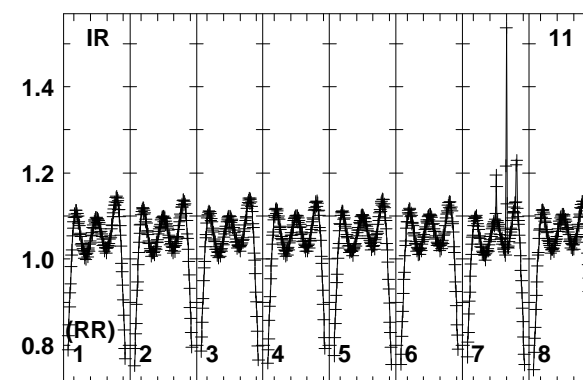
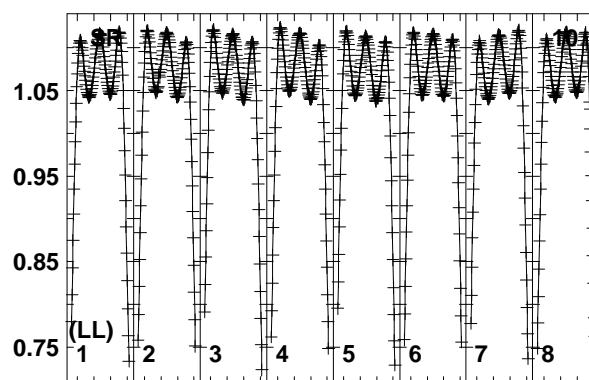
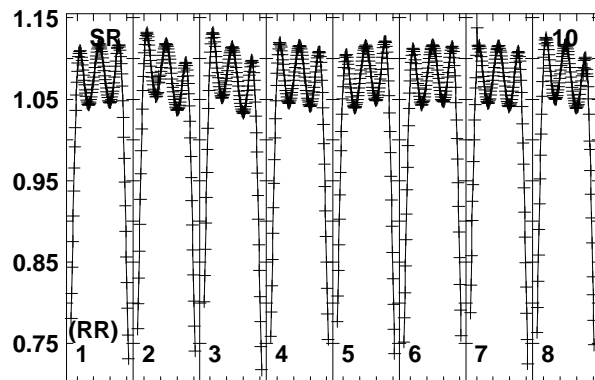
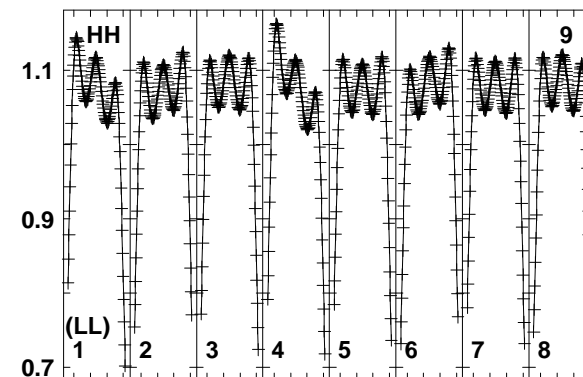
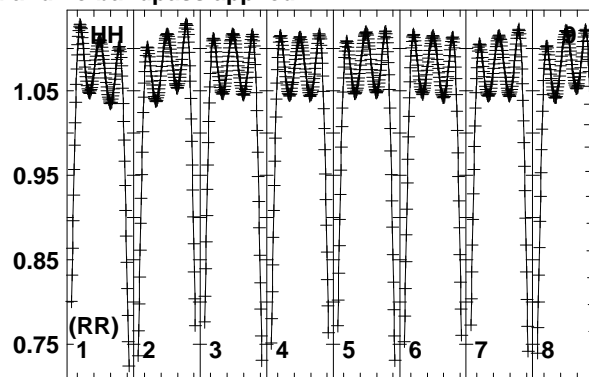
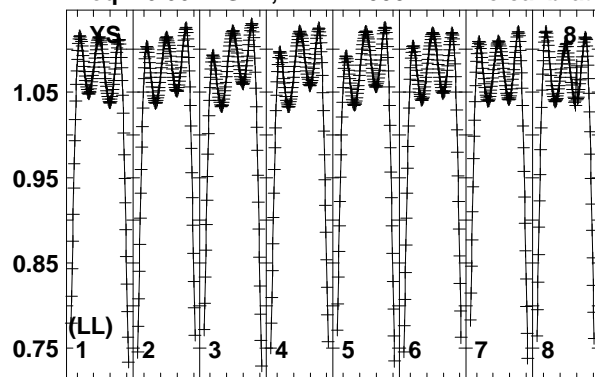
6663.0665.0667.0669.0671.0673.0675.0677.0  
FREQ MHz

Lower frame: Real Jy  
Total-power spectrum Antenna: WB (02)  
Timerange: 00/21:17:21 to 00/21:20:19

Plot file version 26 created 09-MAR-2017 18:27:29

1822-173 EM117F 1.UVDATA.1

Freq = 6.6627 GHz, Bw = 2.000 MH No calibration applied and no bandpass applied



Lower frame: Real Jy

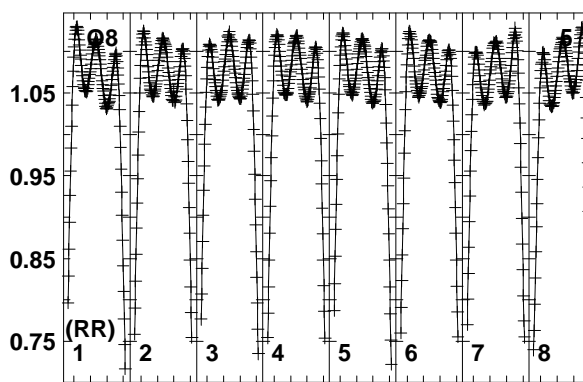
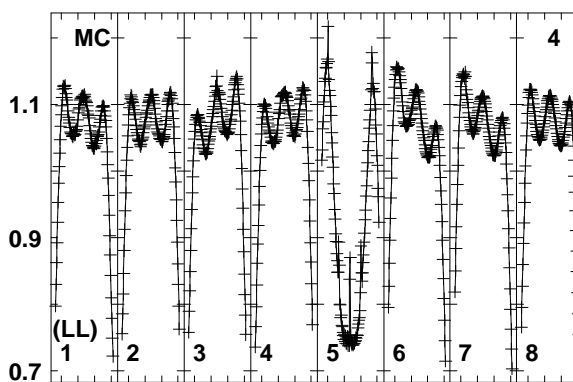
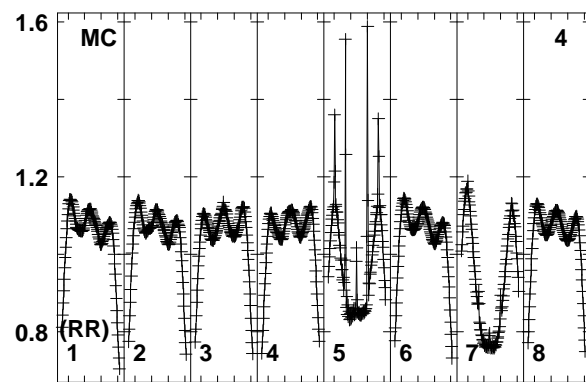
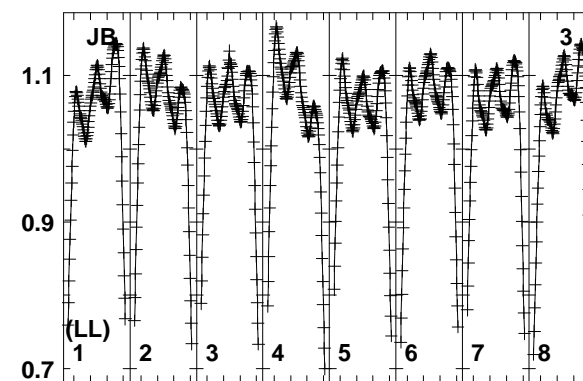
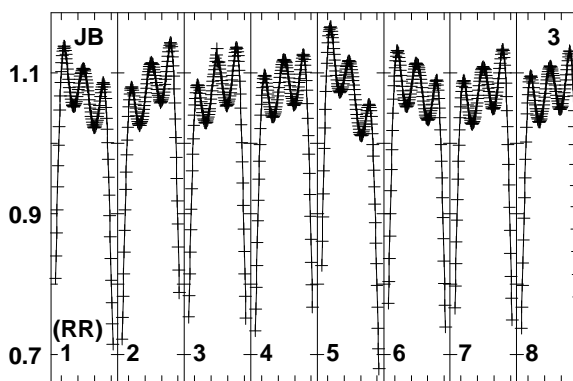
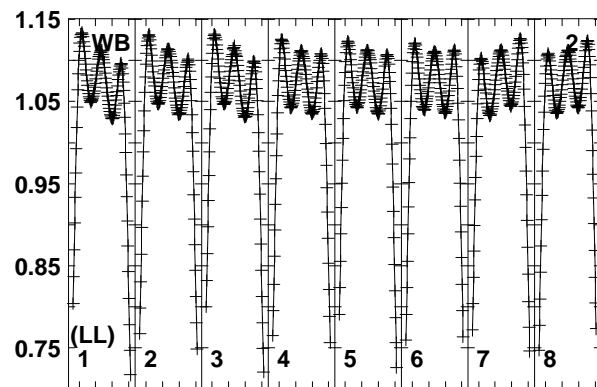
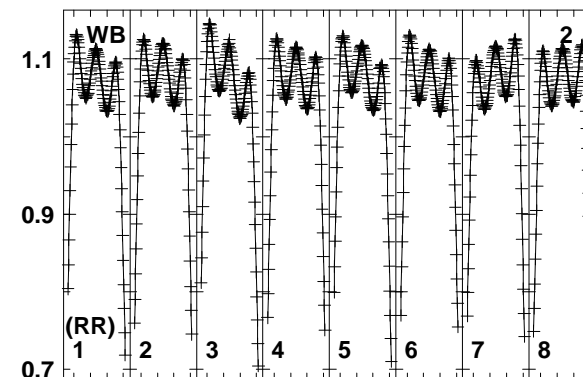
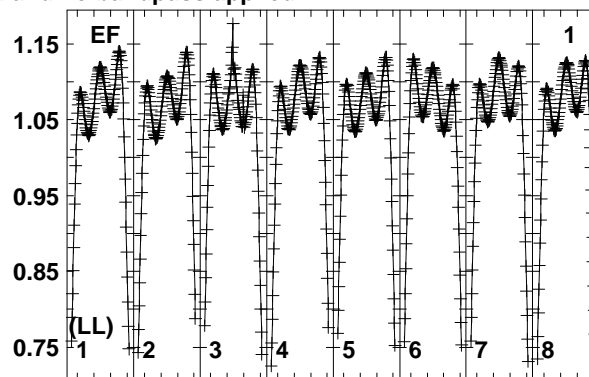
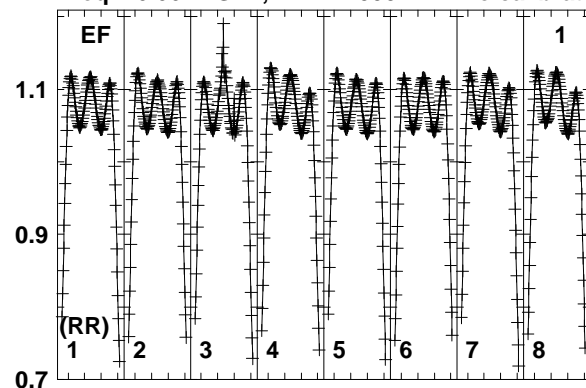
Total-power spectrum Antenna: YS (08)

Timerange: 00/21:17:21 to 00/21:20:19

Plot file version 27 created 09-MAR-2017 18:27:30

G016.58-0.05 EM117F 1.UVDATA.1

Freq = 6.6627 GHz, Bw = 2.000 MH No calibration applied and no bandpass applied



6663.06665.06667.06669.06671.06673.06675.06677.0  
FREQ MHz

6663.06665.06667.06669.06671.06673.06675.06677.0  
FREQ MHz

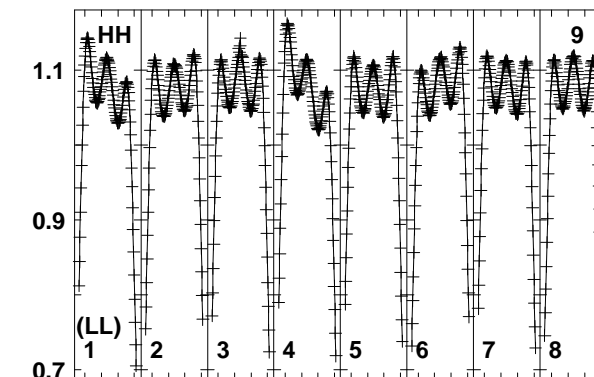
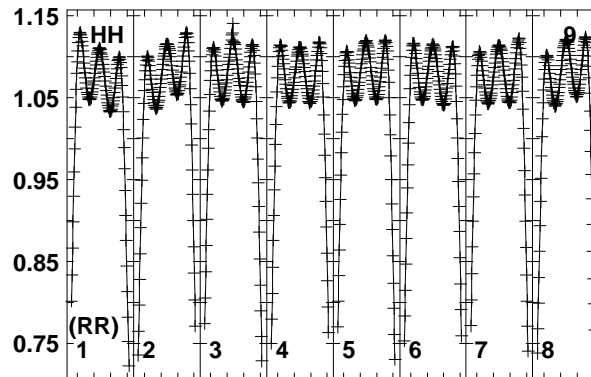
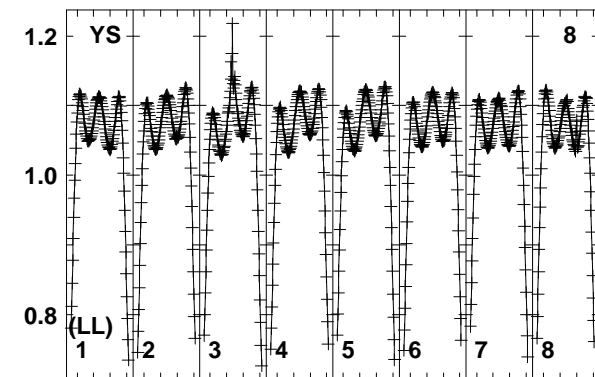
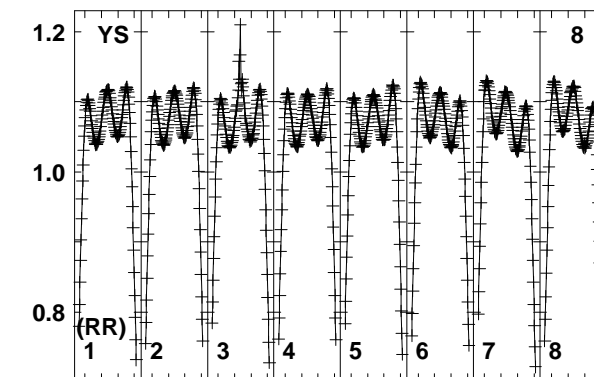
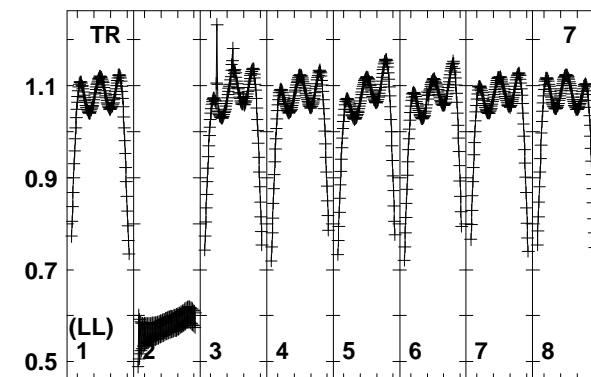
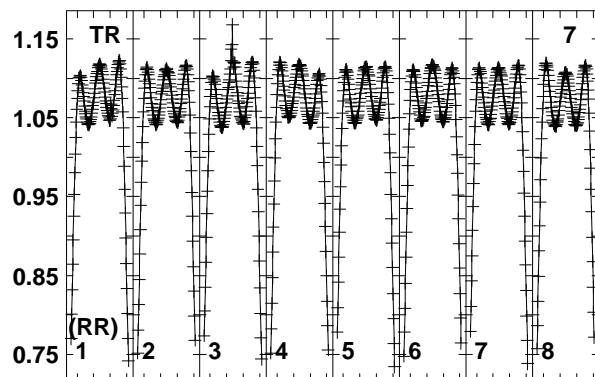
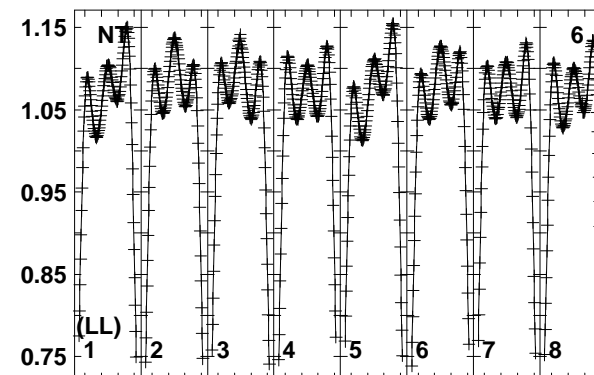
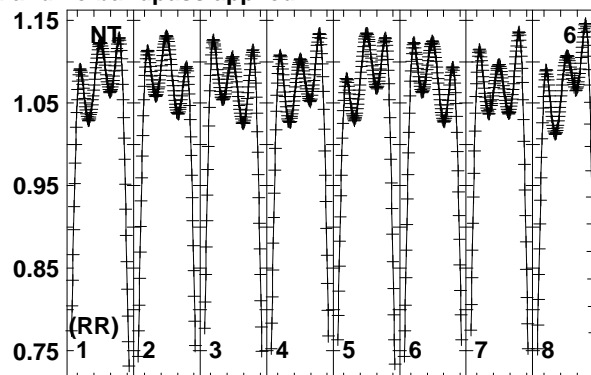
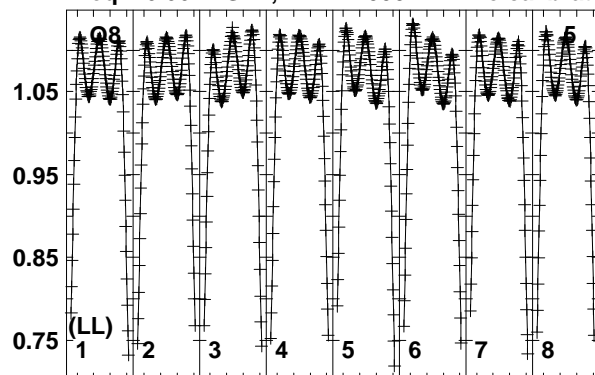
6663.06665.06667.06669.06671.06673.06675.06677.0  
FREQ MHz

Lower frame: Real Jy  
Total-power spectrum Antenna: EF (01)  
Timerange: 00/21:20:21 to 00/21:22:19

Plot file version 28 created 09-MAR-2017 18:27:30

G016.58-0.05 EM117F 1.UVDATA.1

Freq = 6.6627 GHz, Bw = 2.000 MH No calibration applied and no bandpass applied



6663.0665.0667.0669.0671.0673.0675.0677.0  
FREQ MHz

6663.0665.0667.0669.0671.0673.0675.0677.0  
FREQ MHz

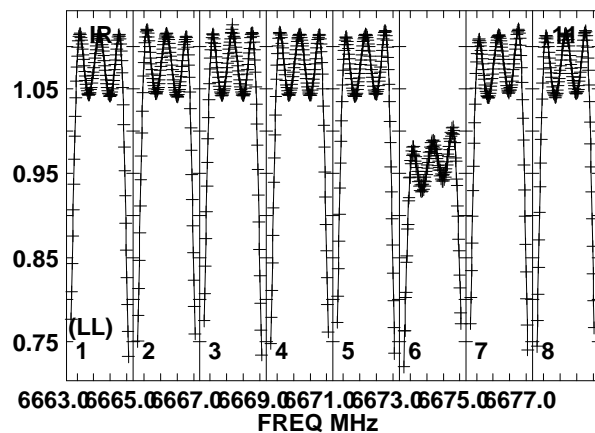
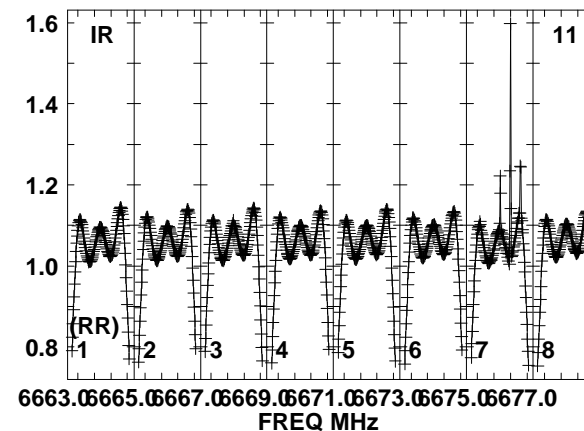
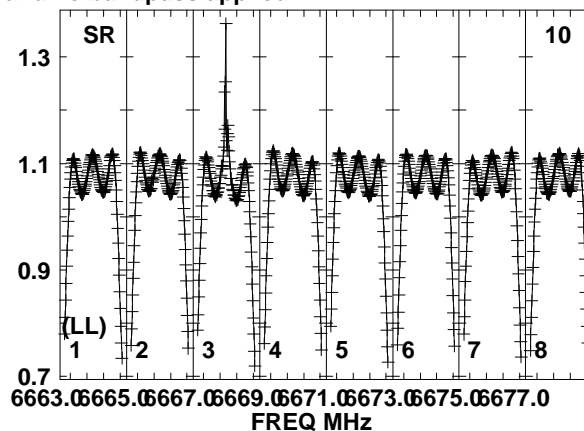
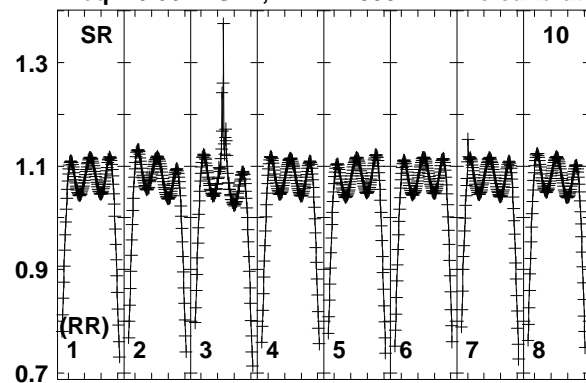
6663.0665.0667.0669.0671.0673.0675.0677.0  
FREQ MHz

Lower frame: Real Jy  
Total-power spectrum Antenna: O8 (05)  
Timerange: 00/21:20:21 to 00/21:22:19

Plot file version 29 created 09-MAR-2017 18:27:30

G016.58-0.05 EM117F 1.UVDATA.1

Freq = 6.6627 GHz, Bw = 2.000 MH No calibration applied and no bandpass applied

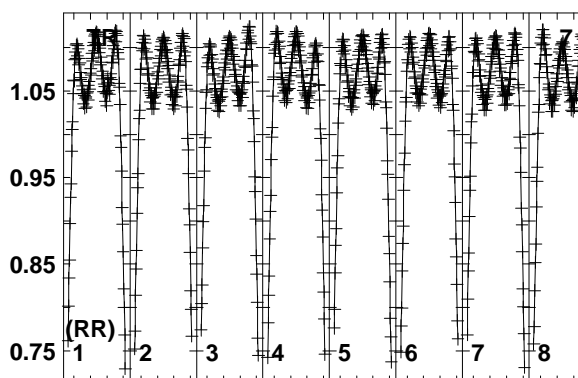
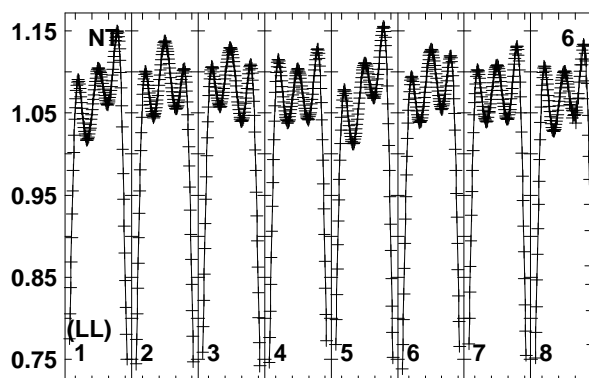
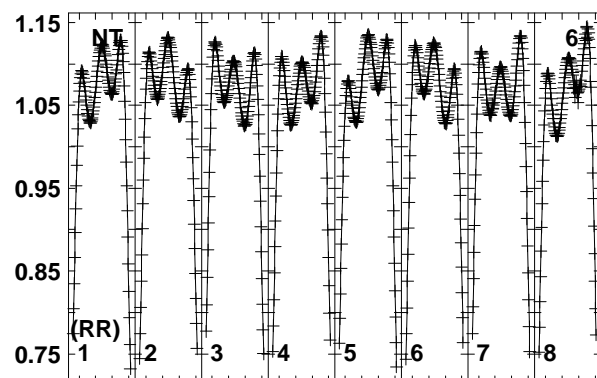
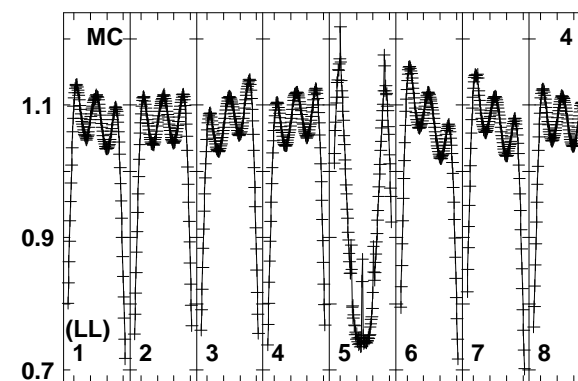
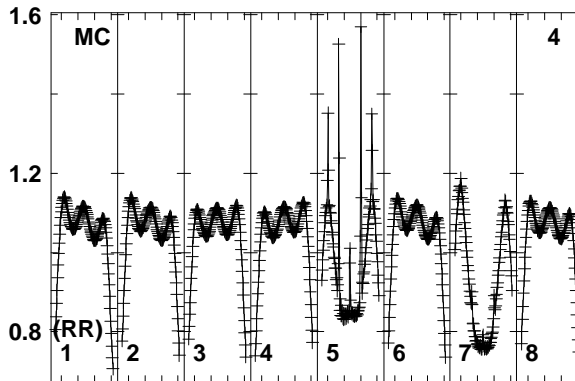
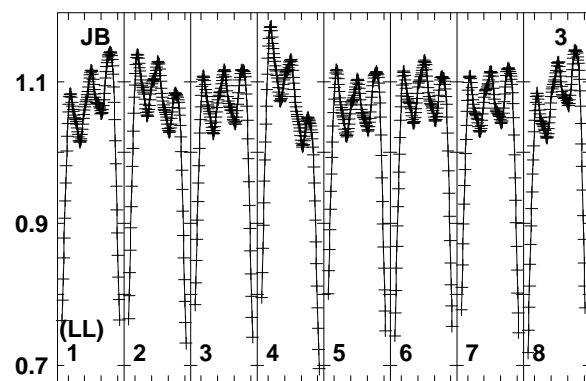
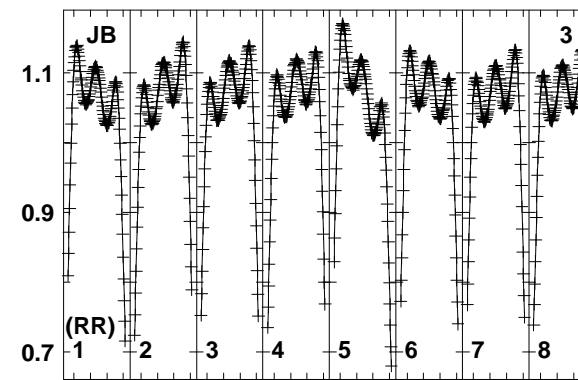
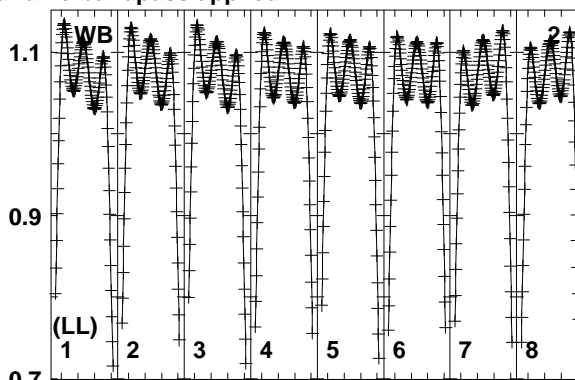
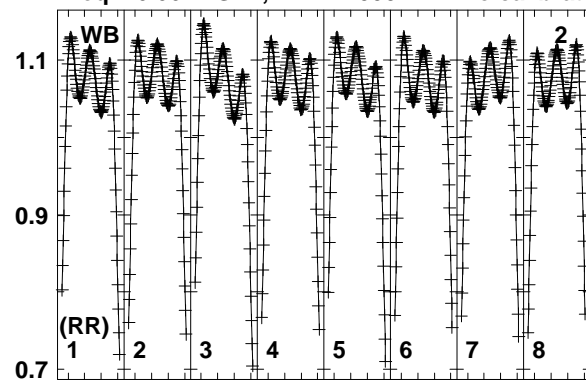


Lower frame: Real Jy  
Total-power spectrum Antenna: SR (10)  
Timerange: 00/21:20:21 to 00/21:22:19

Plot file version 30 created 09-MAR-2017 18:27:30

1822-173 EM117F 1.UVDATA.1

Freq = 6.6627 GHz, Bw = 2.000 MH No calibration applied and no bandpass applied



6663.06665.06667.06669.06671.06673.06675.06677.0  
FREQ MHz

6663.06665.06667.06669.06671.06673.06675.06677.0  
FREQ MHz

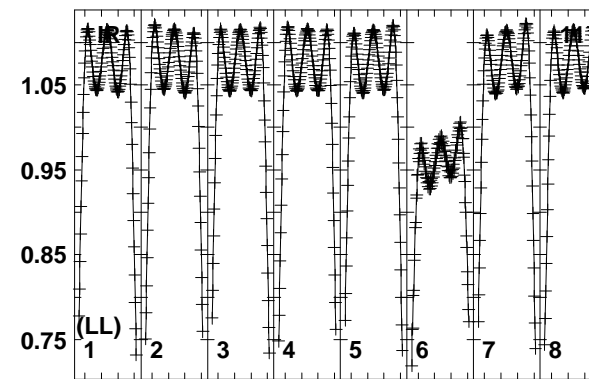
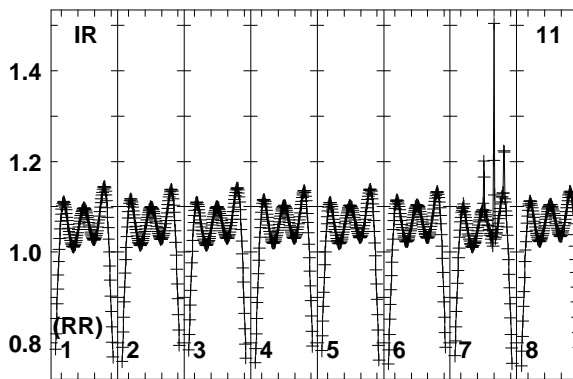
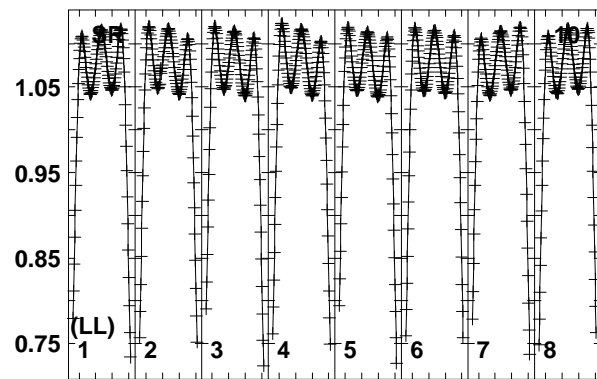
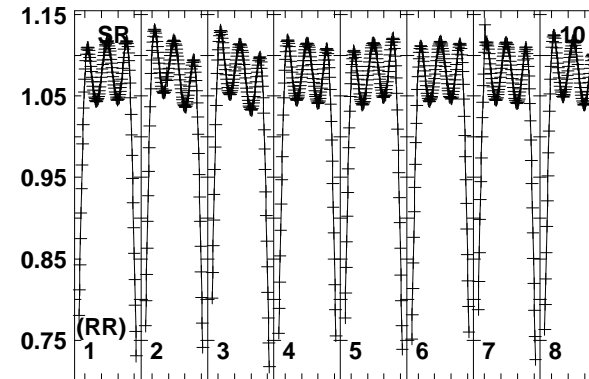
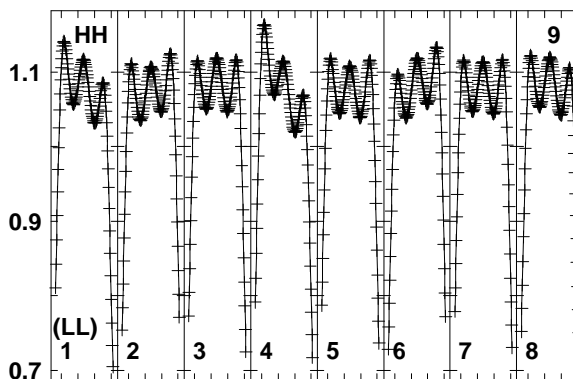
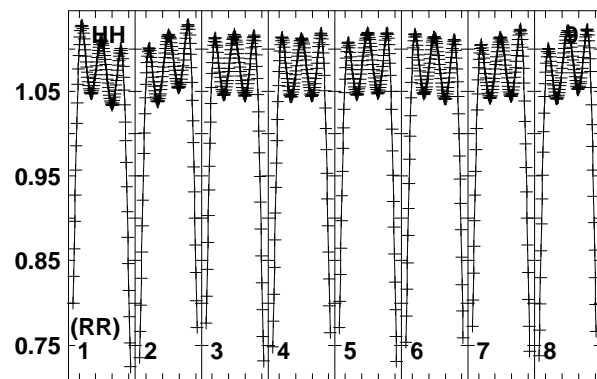
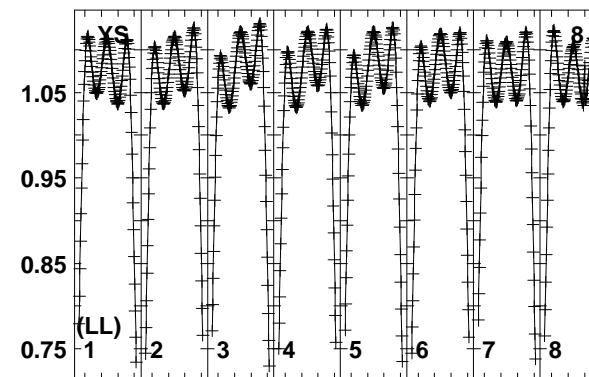
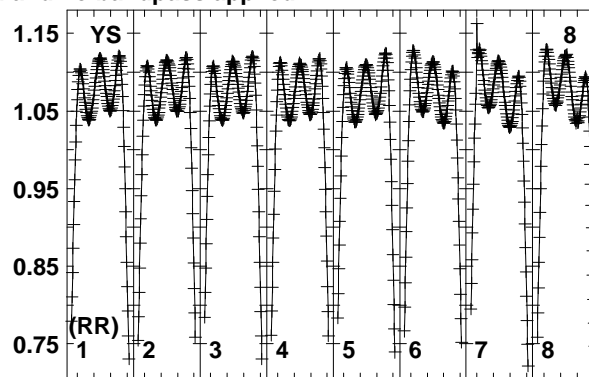
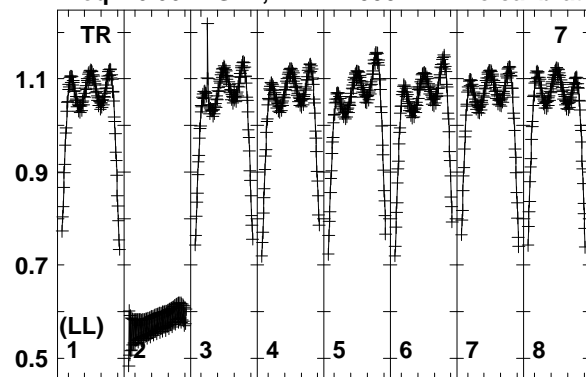
6663.06665.06667.06669.06671.06673.06675.06677.0  
FREQ MHz

Lower frame: Real Jy  
Total-power spectrum Antenna: WB (02)  
Timerange: 00/21:23:01 to 00/21:25:59

Plot file version 31 created 09-MAR-2017 18:27:31

1822-173 EM117F 1.UVDATA.1

Freq = 6.6627 GHz, Bw = 2.000 MH No calibration applied and no bandpass applied



6663.0665.0667.0669.0671.0673.0675.0677.0  
FREQ MHz

6663.0665.0667.0669.0671.0673.0675.0677.0  
FREQ MHz

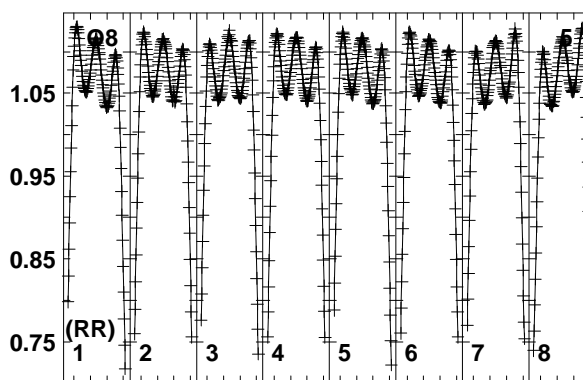
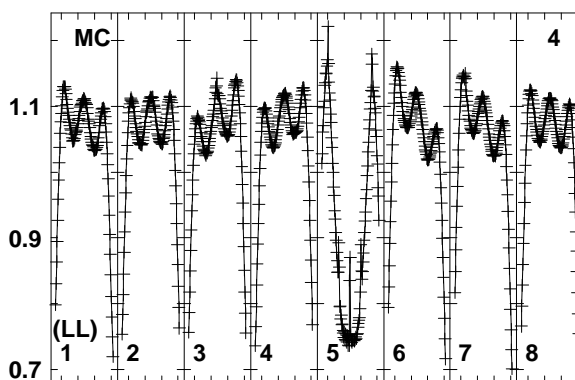
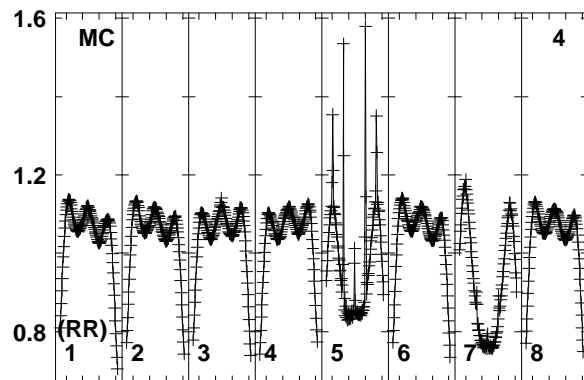
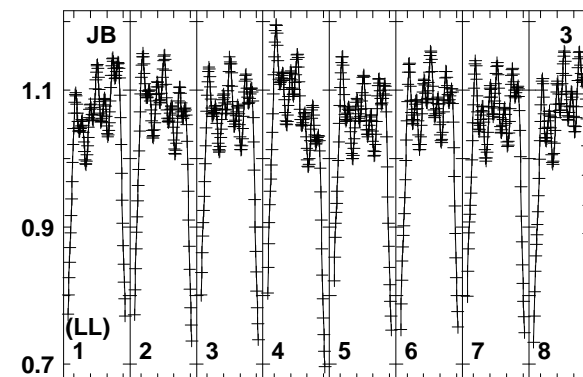
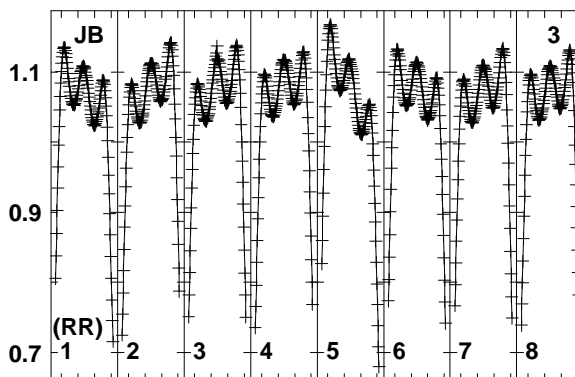
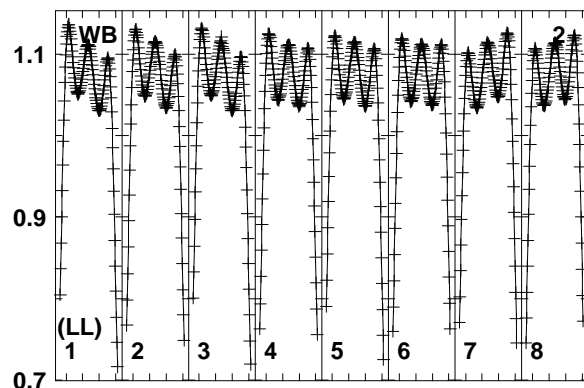
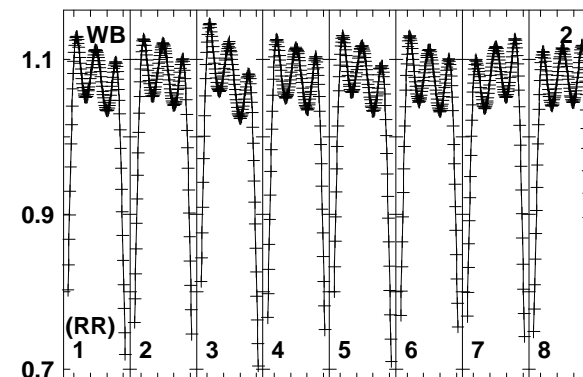
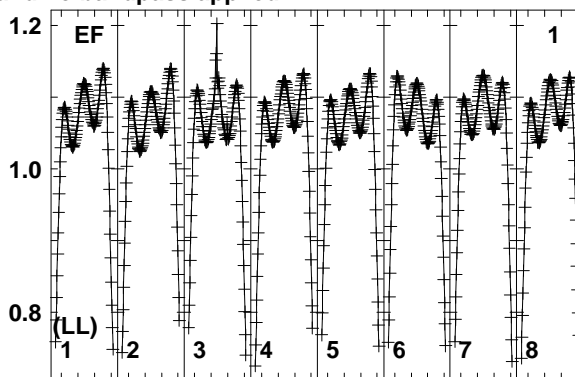
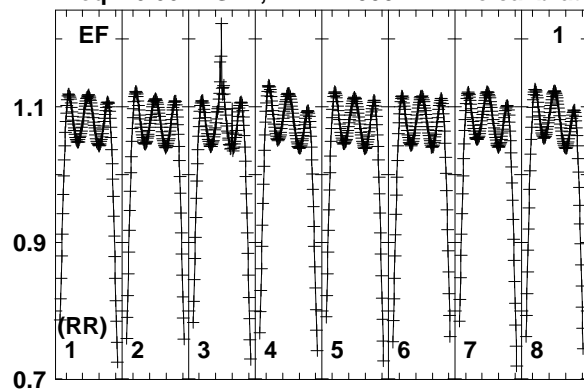
6663.0665.0667.0669.0671.0673.0675.0677.0  
FREQ MHz

Lower frame: Real Jy  
Total-power spectrum Antenna: TR (07)  
Timerange: 00/21:23:01 to 00/21:25:59

Plot file version 32 created 09-MAR-2017 18:27:31

G016.58-0.05 EM117F 1.UVDATA.1

Freq = 6.6627 GHz, Bw = 2.000 MH No calibration applied and no bandpass applied



6663.0665.0667.0669.0671.0673.0675.0677.0  
FREQ MHz

6663.0665.0667.0669.0671.0673.0675.0677.0  
FREQ MHz

6663.0665.0667.0669.0671.0673.0675.0677.0  
FREQ MHz

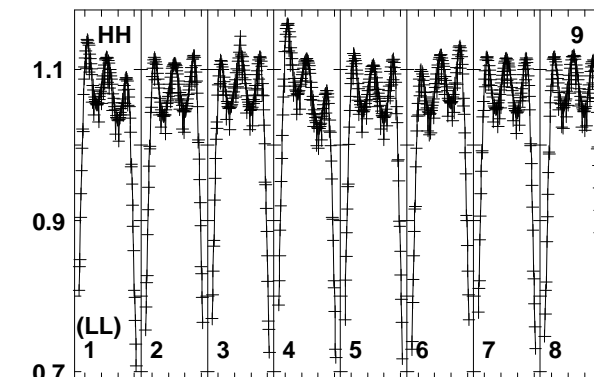
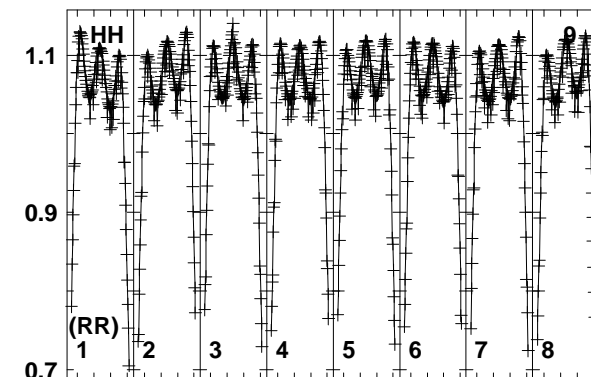
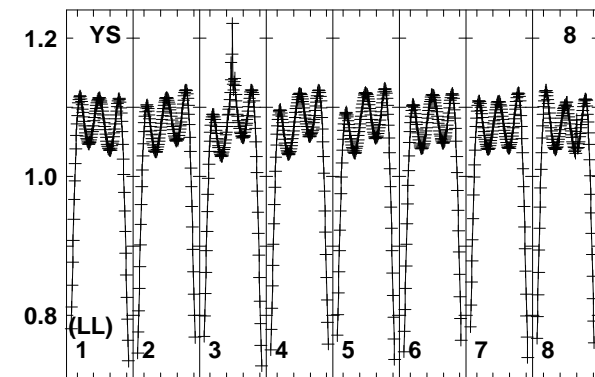
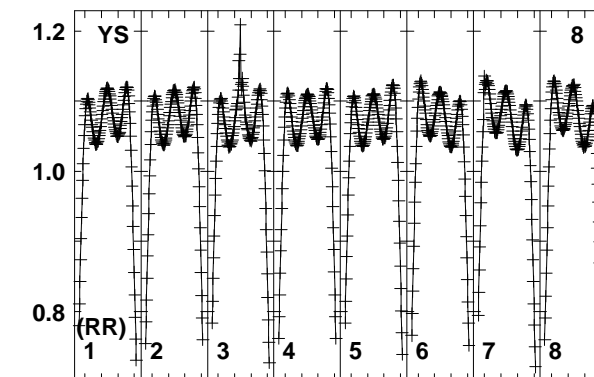
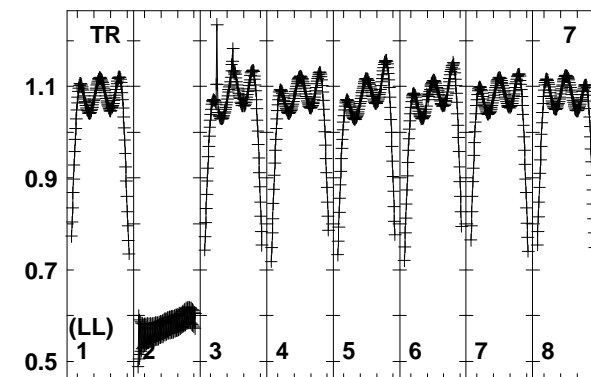
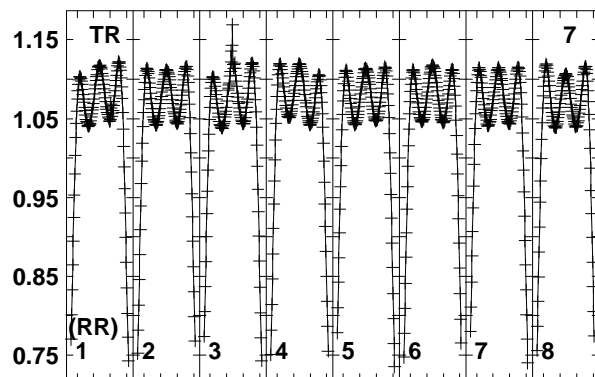
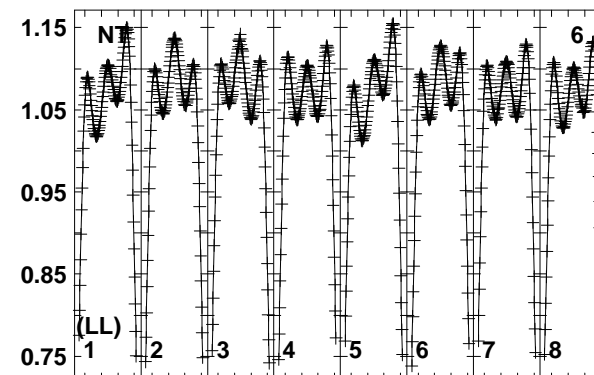
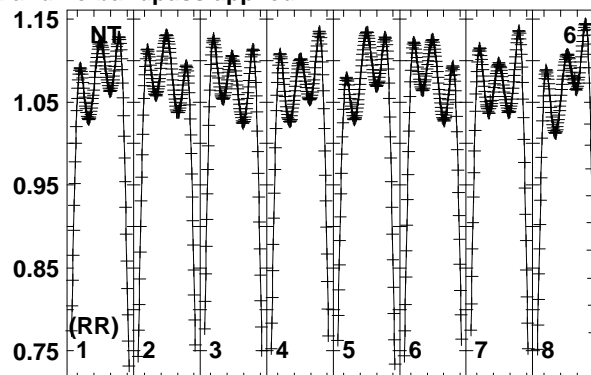
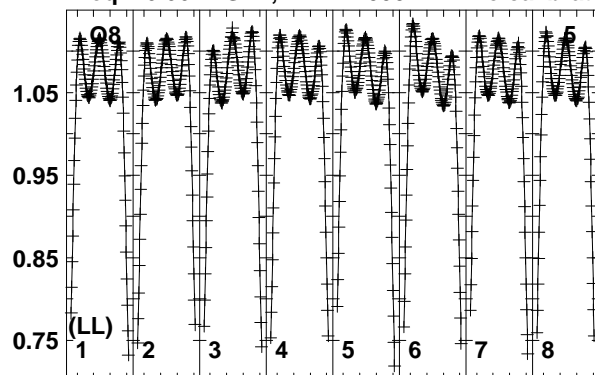
Lower frame: Real Jy  
Total-power spectrum Antenna: EF (01)  
Timerange: 00/21:26:01 to 00/21:27:59



Plot file version 33 created 09-MAR-2017 18:27:31

G016.58-0.05 EM117F 1.UVDATA.1

Freq = 6.6627 GHz, Bw = 2.000 MH No calibration applied and no bandpass applied



6663.06665.06667.06669.06671.06673.06675.06677.0  
FREQ MHz

6663.06665.06667.06669.06671.06673.06675.06677.0  
FREQ MHz

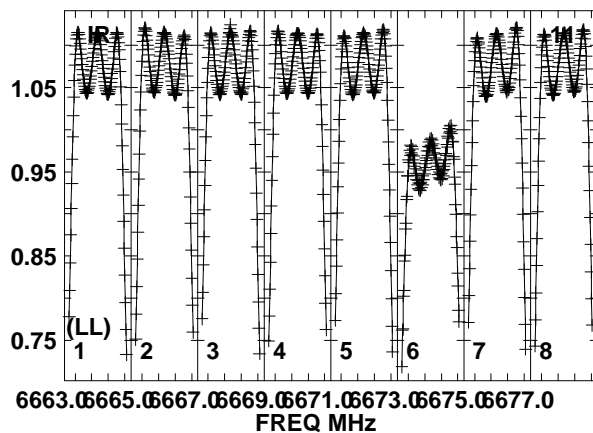
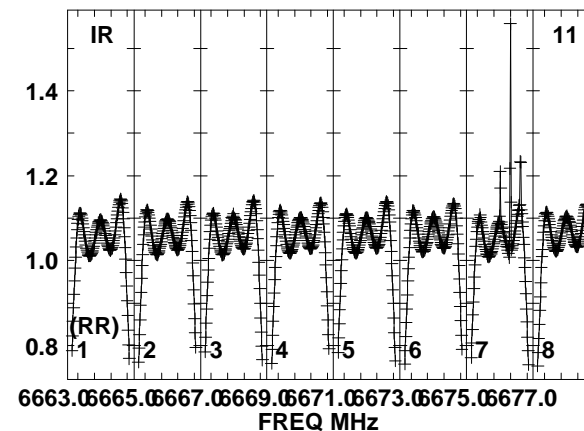
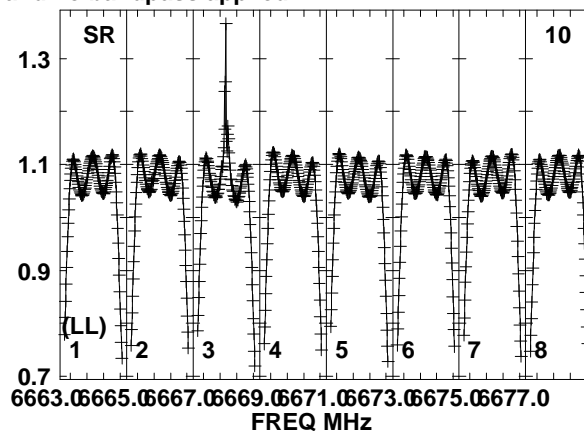
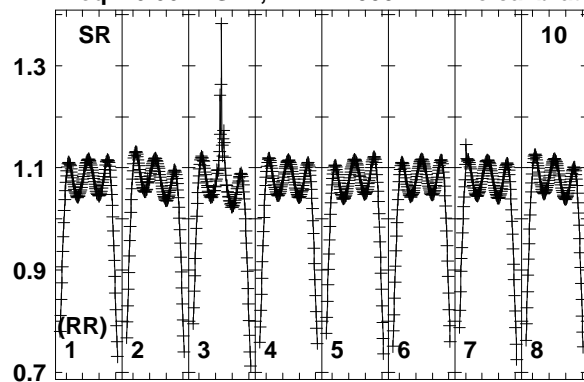
6663.06665.06667.06669.06671.06673.06675.06677.0  
FREQ MHz

Lower frame: Real Jy  
Total-power spectrum Antenna: O8 (05)  
Timerange: 00/21:26:01 to 00/21:27:59

Plot file version 34 created 09-MAR-2017 18:27:32

G016.58-0.05 EM117F 1.UVDATA.1

Freq = 6.6627 GHz, Bw = 2.000 MH No calibration applied and no bandpass applied

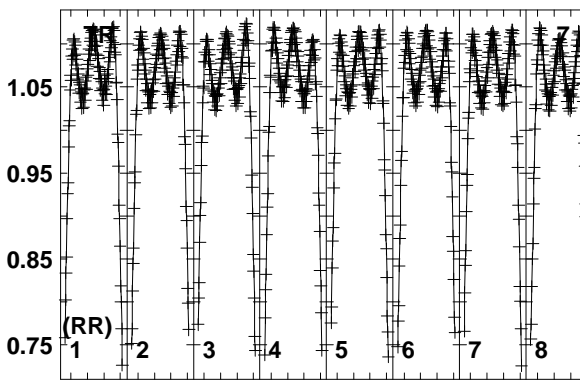
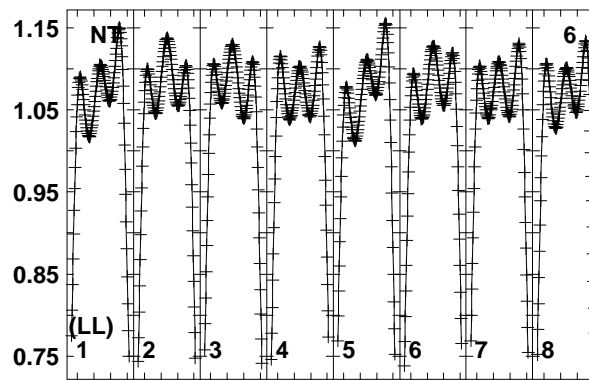
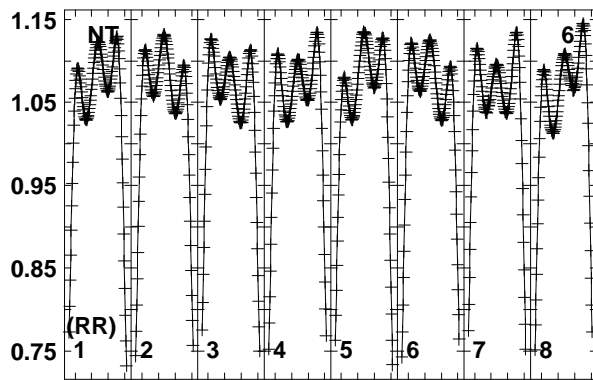
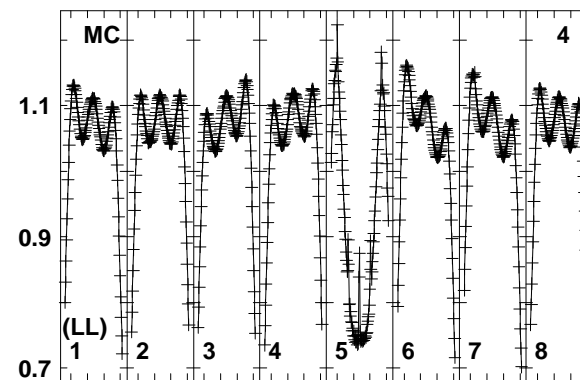
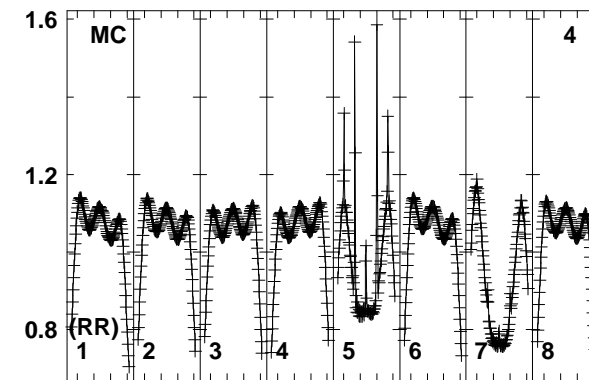
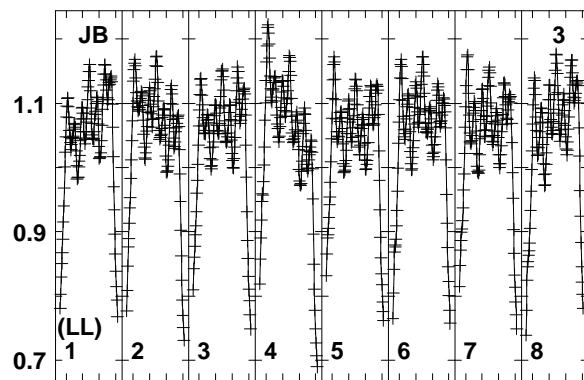
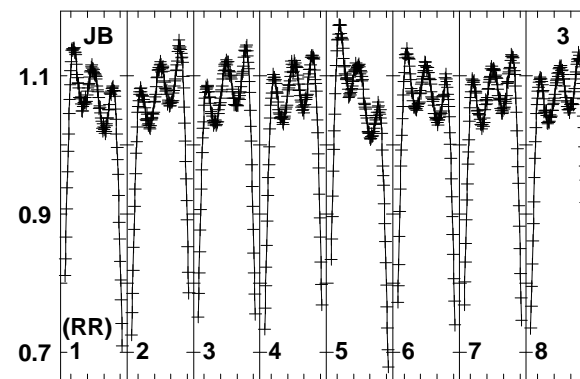
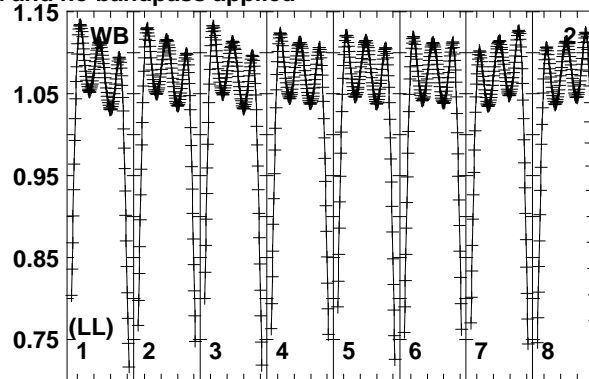
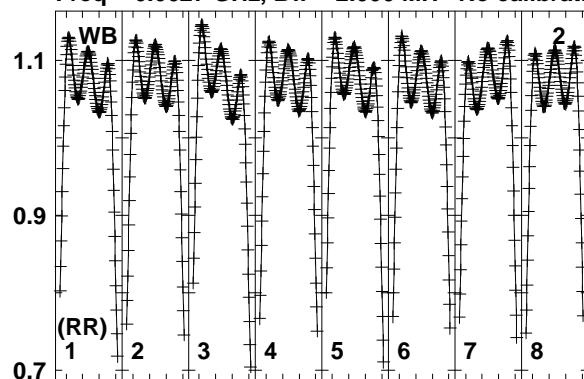


Lower frame: Real Jy  
Total-power spectrum Antenna: SR (10)  
Timerange: 00/21:26:01 to 00/21:27:59

Plot file version 35 created 09-MAR-2017 18:27:32

1822-173 EM117F 1.UVDATA.1

Freq = 6.6627 GHz, Bw = 2.000 MH No calibration applied and no bandpass applied



6663.06665.06667.06669.06671.06673.06675.06677.0  
FREQ MHz

6663.06665.06667.06669.06671.06673.06675.06677.0  
FREQ MHz

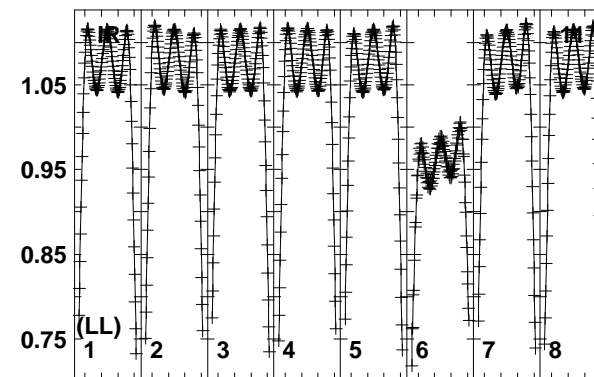
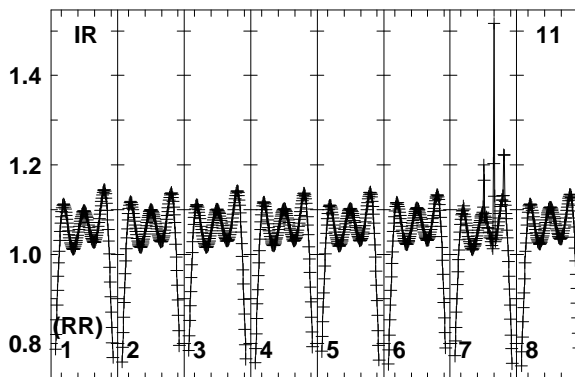
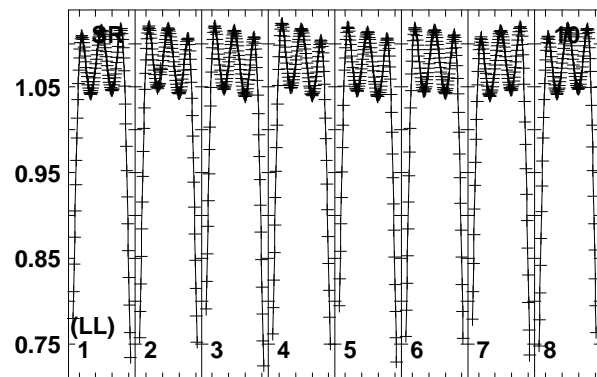
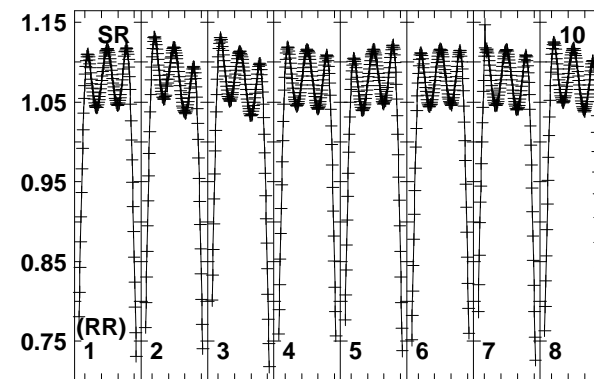
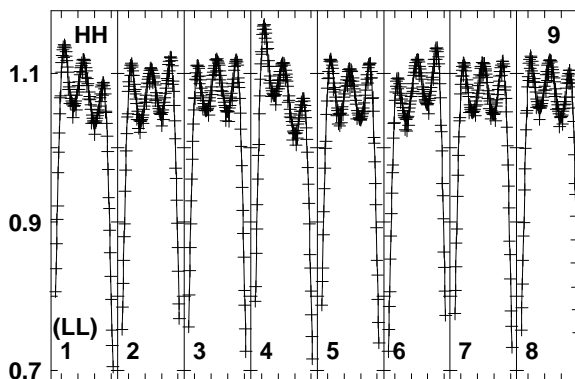
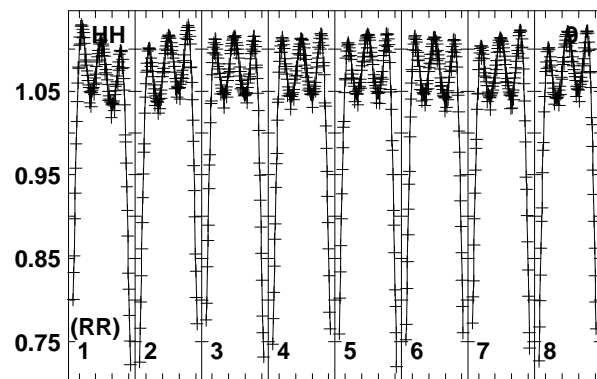
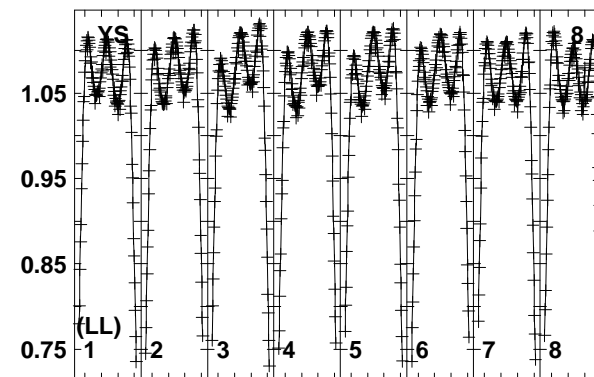
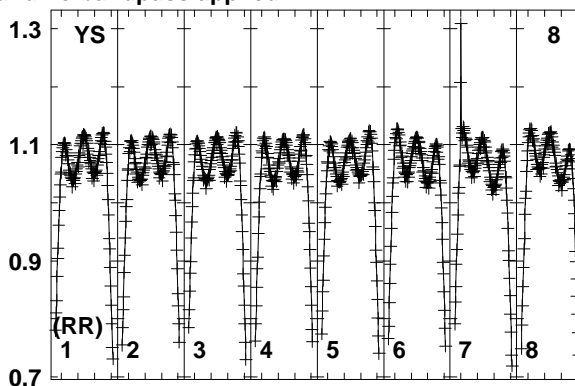
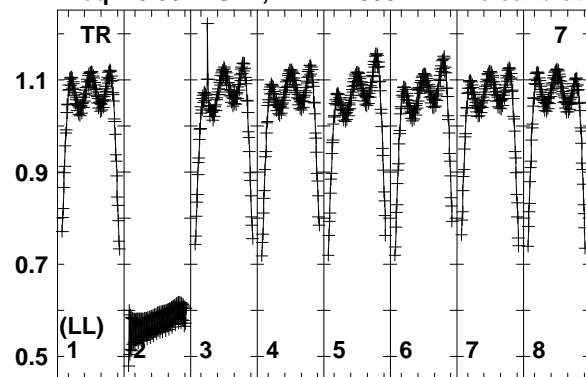
6663.06665.06667.06669.06671.06673.06675.06677.0  
FREQ MHz

Lower frame: Real Jy  
Total-power spectrum Antenna: WB (02)  
Timerange: 00/21:28:01 to 00/21:30:59

Plot file version 36 created 09-MAR-2017 18:27:32

1822-173 EM117F 1.UVDATA.1

Freq = 6.6627 GHz, Bw = 2.000 MH No calibration applied and no bandpass applied



6663.0665.0667.0669.0671.0673.0675.0677.0  
FREQ MHz

6663.0665.0667.0669.0671.0673.0675.0677.0  
FREQ MHz

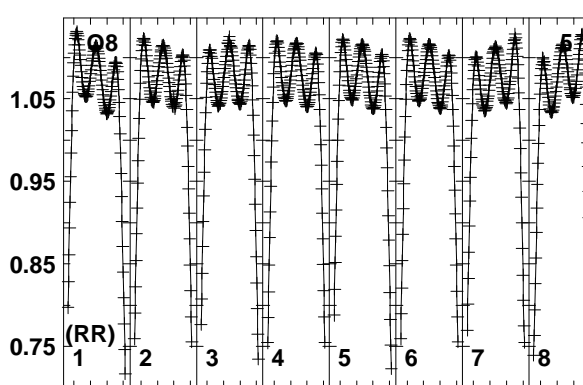
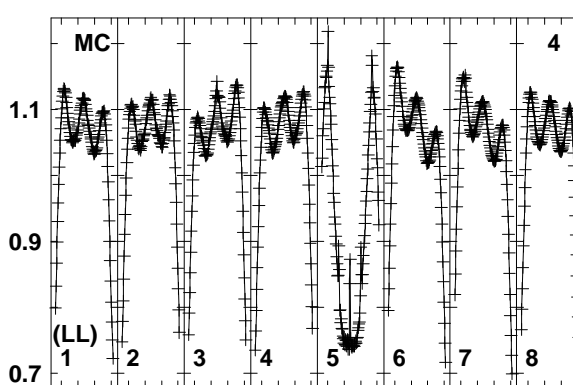
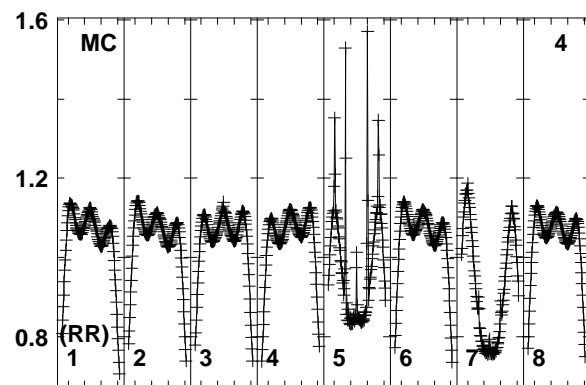
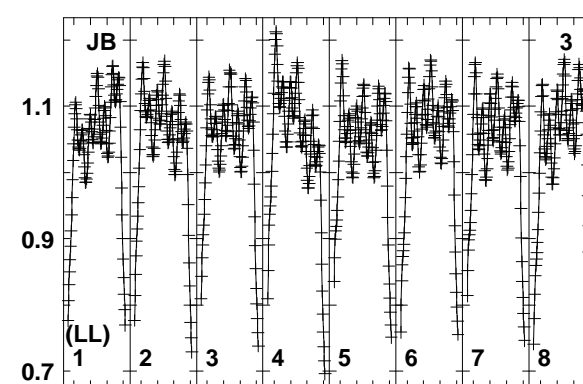
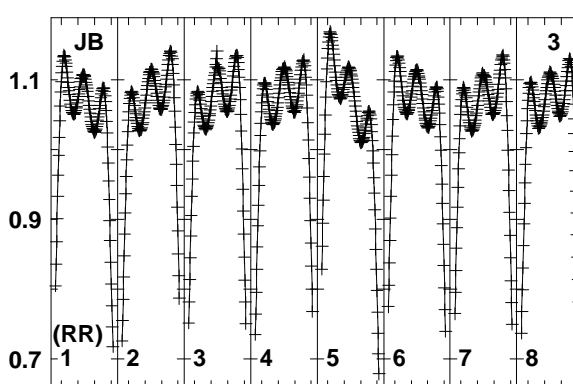
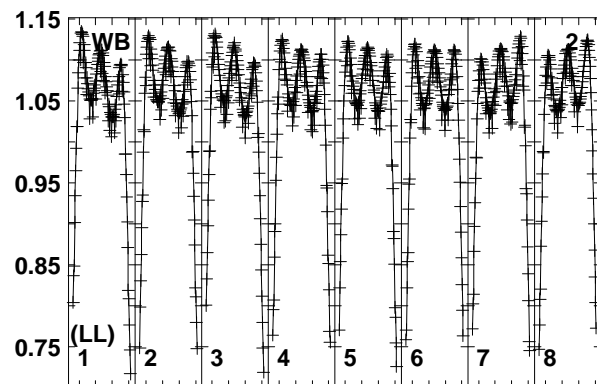
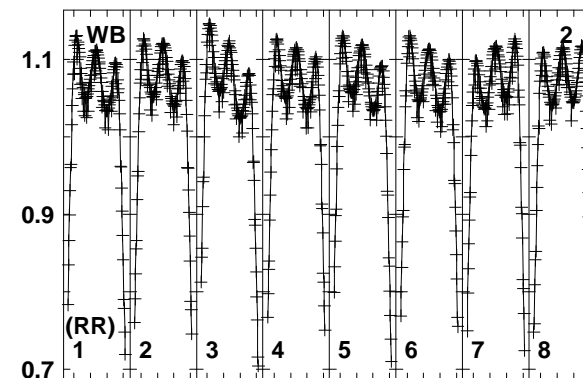
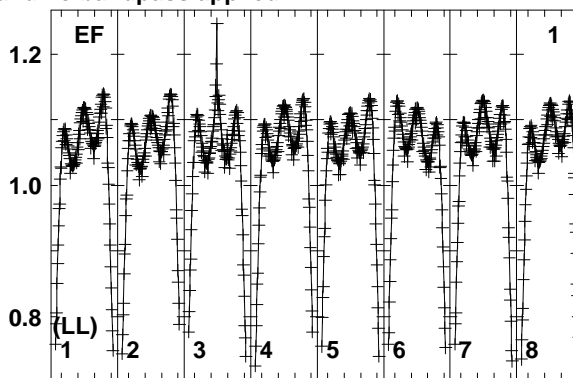
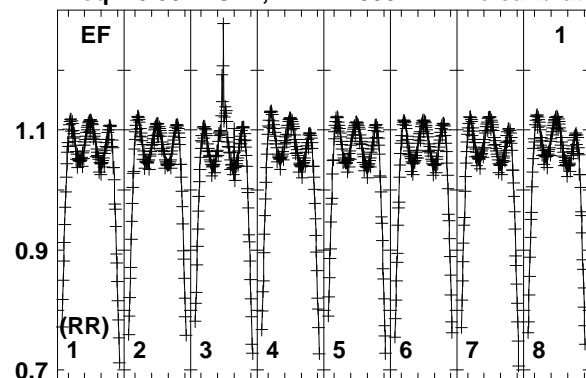
6663.0665.0667.0669.0671.0673.0675.0677.0  
FREQ MHz

Lower frame: Real Jy  
Total-power spectrum Antenna: TR (07)  
Timerange: 00/21:28:01 to 00/21:30:59

Plot file version 37 created 09-MAR-2017 18:27:33

G016.58-0.05 EM117F 1.UVDATA.1

Freq = 6.6627 GHz, Bw = 2.000 MH No calibration applied and no bandpass applied



6663.06665.06667.06669.06671.06673.06675.06677.0  
FREQ MHz

6663.06665.06667.06669.06671.06673.06675.06677.0  
FREQ MHz

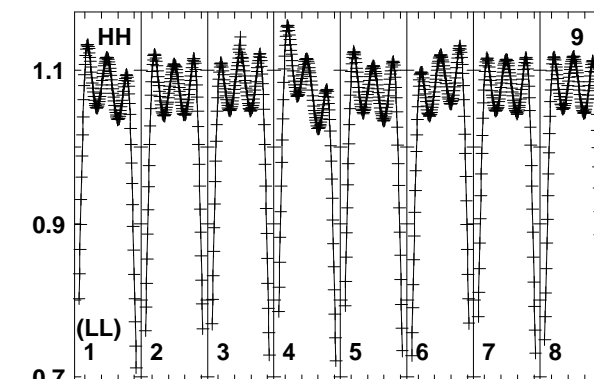
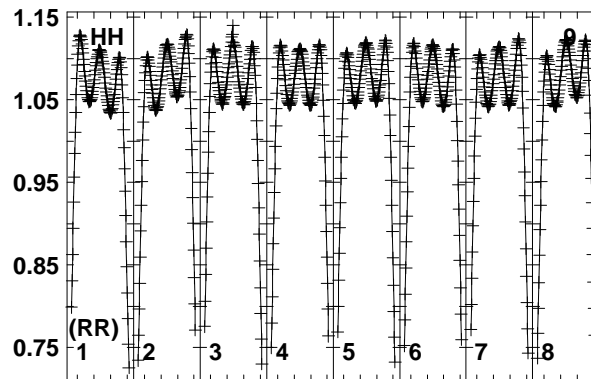
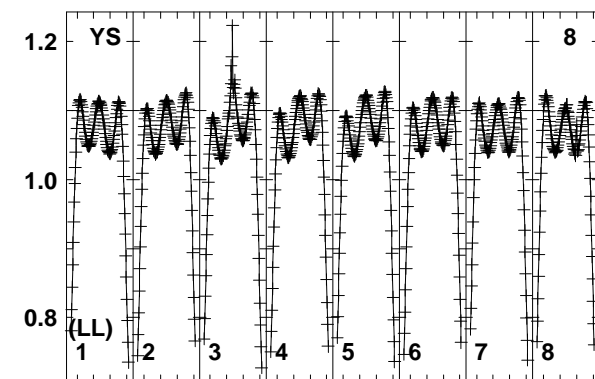
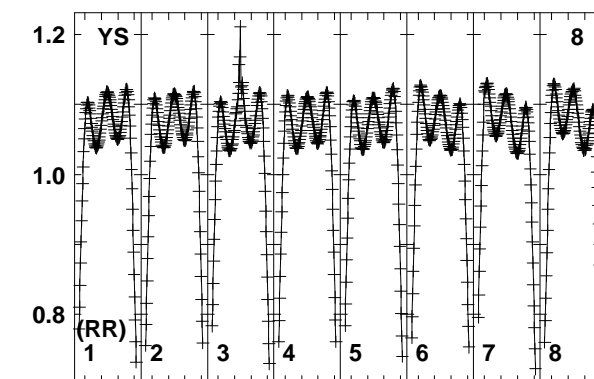
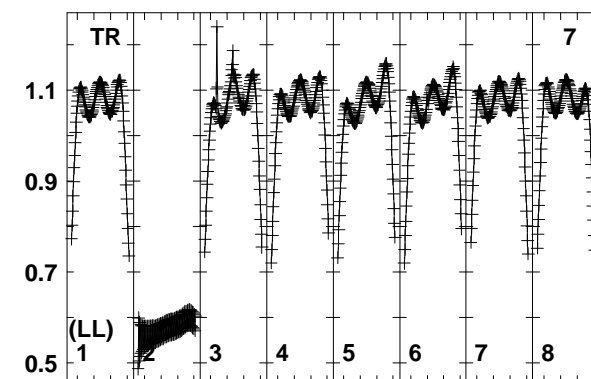
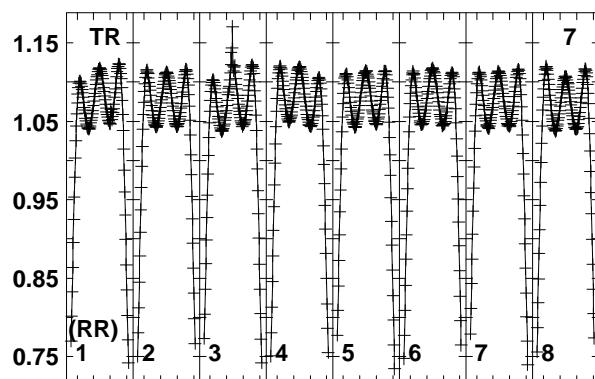
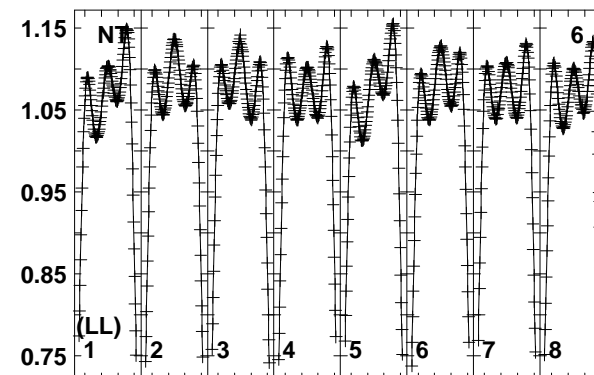
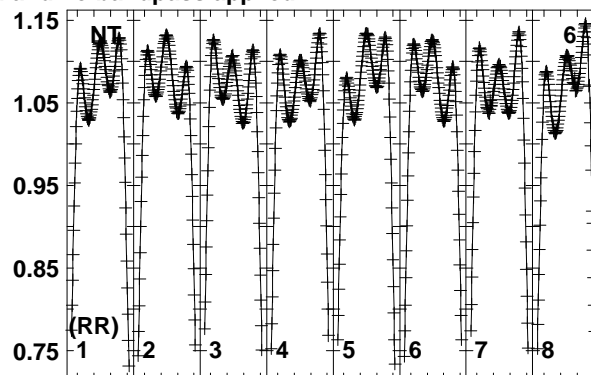
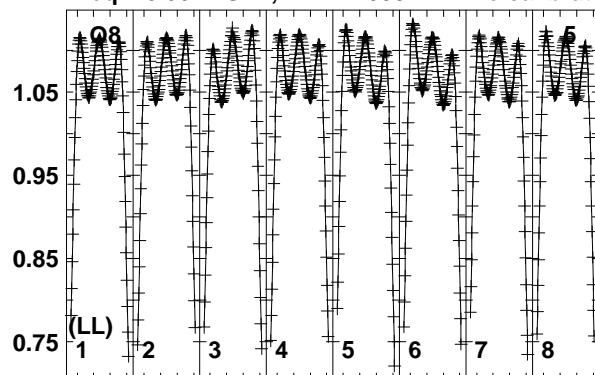
6663.06665.06667.06669.06671.06673.06675.06677.0  
FREQ MHz

Lower frame: Real Jy  
Total-power spectrum Antenna: EF (01)  
Timerange: 00/21:31:01 to 00/21:32:59

Plot file version 38 created 09-MAR-2017 18:27:33

G016.58-0.05 EM117F 1.UVDATA.1

Freq = 6.6627 GHz, Bw = 2.000 MH No calibration applied and no bandpass applied



6663.0665.0667.0669.0671.0673.0675.0677.0  
FREQ MHz

6663.0665.0667.0669.0671.0673.0675.0677.0  
FREQ MHz

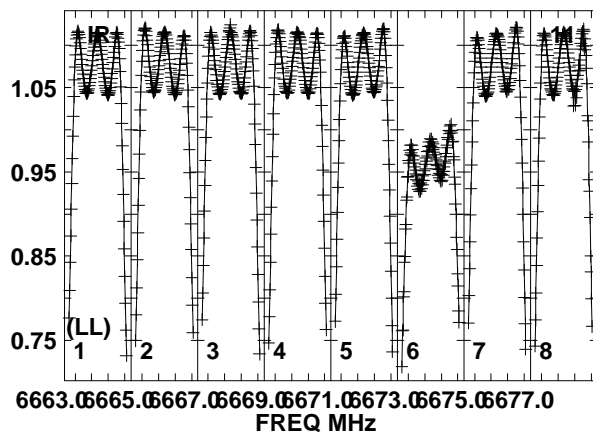
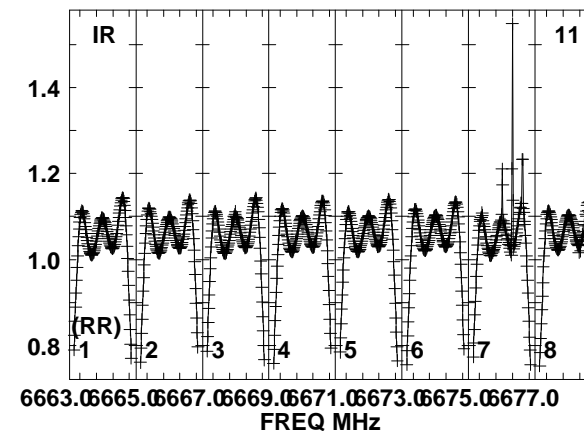
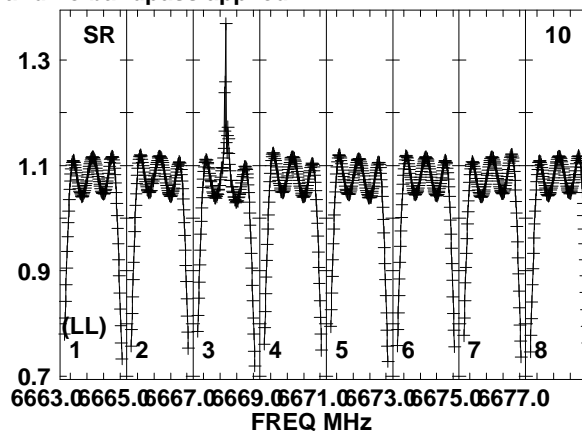
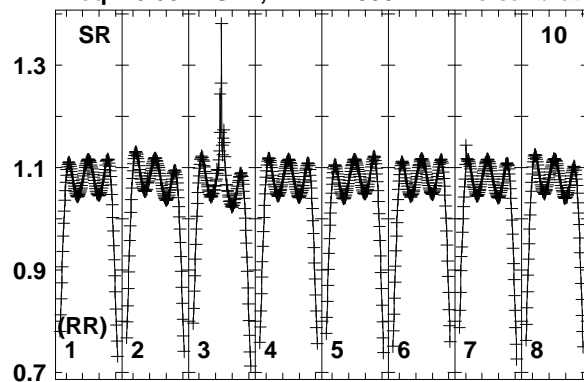
6663.0665.0667.0669.0671.0673.0675.0677.0  
FREQ MHz

Lower frame: Real Jy  
Total-power spectrum Antenna: O8 (05)  
Timerange: 00/21:31:01 to 00/21:32:59

Plot file version 39 created 09-MAR-2017 18:27:33

G016.58-0.05 EM117F 1.UVDATA.1

Freq = 6.6627 GHz, Bw = 2.000 MH No calibration applied and no bandpass applied

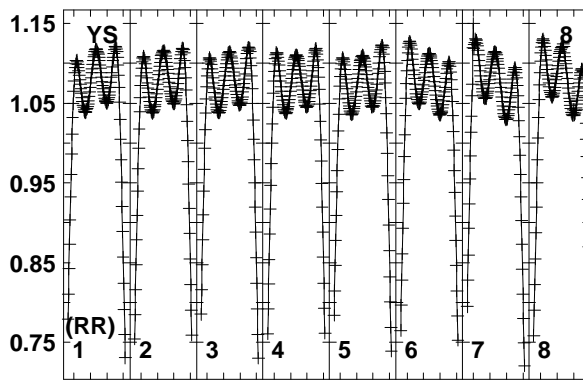
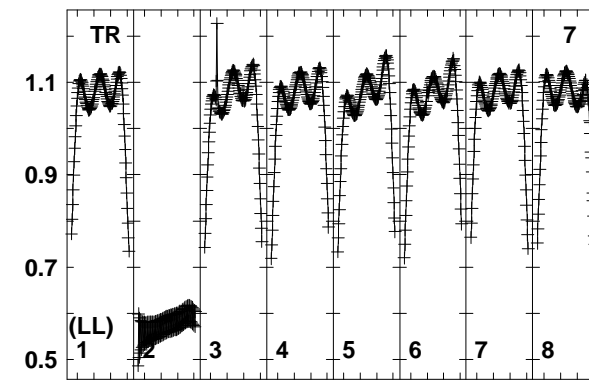
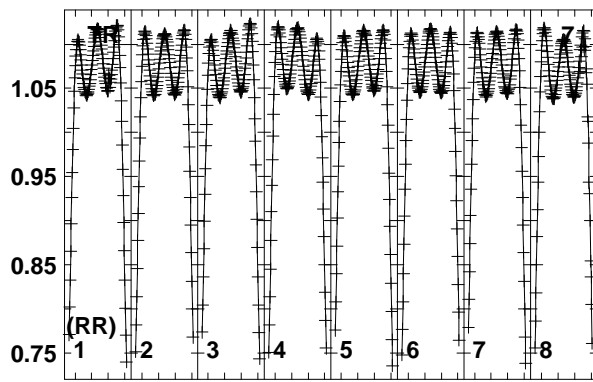
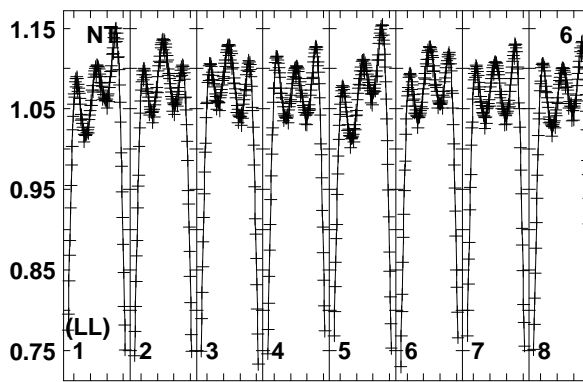
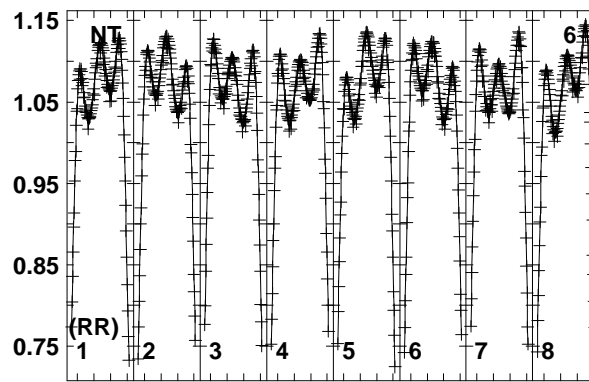
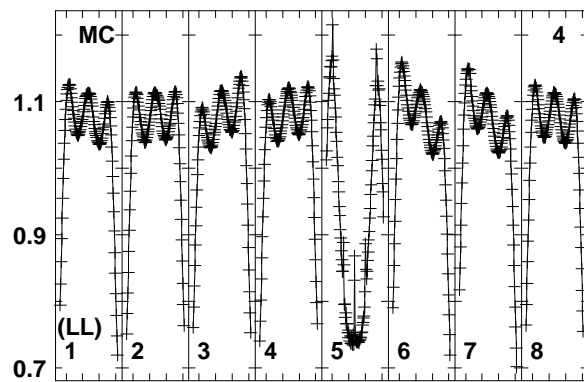
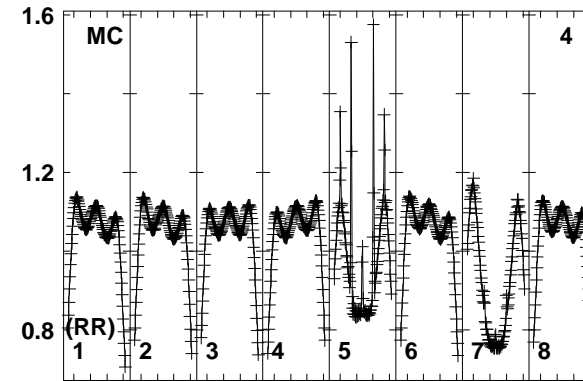
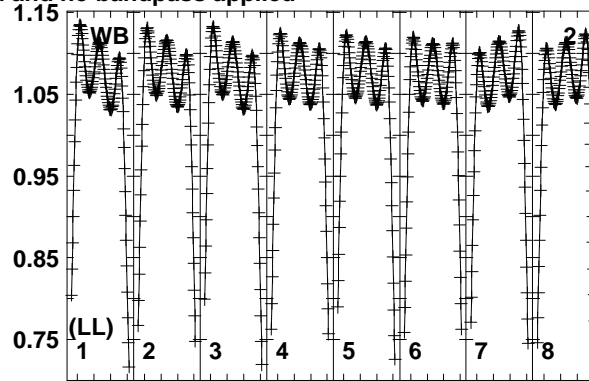
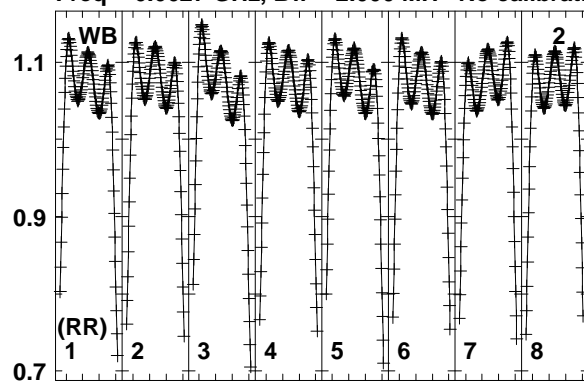


Lower frame: Real Jy  
Total-power spectrum Antenna: SR (10)  
Timerange: 00/21:31:01 to 00/21:32:59

Plot file version 40 created 09-MAR-2017 18:27:33

1822-173 EM117F 1.UVDATA.1

Freq = 6.6627 GHz, Bw = 2.000 MH No calibration applied and no bandpass applied



6663.06665.06667.06669.06671.06673.06675.06677.0  
FREQ MHz

6663.06665.06667.06669.06671.06673.06675.06677.0  
FREQ MHz

6663.06665.06667.06669.06671.06673.06675.06677.0  
FREQ MHz

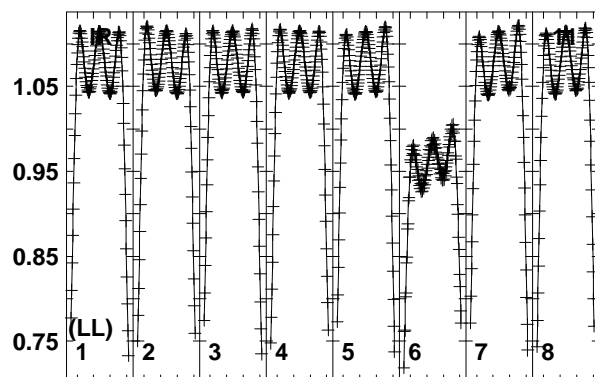
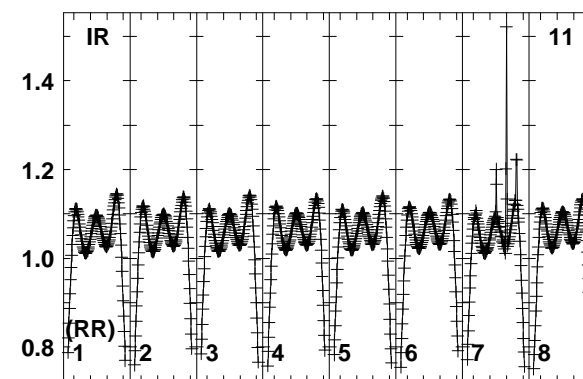
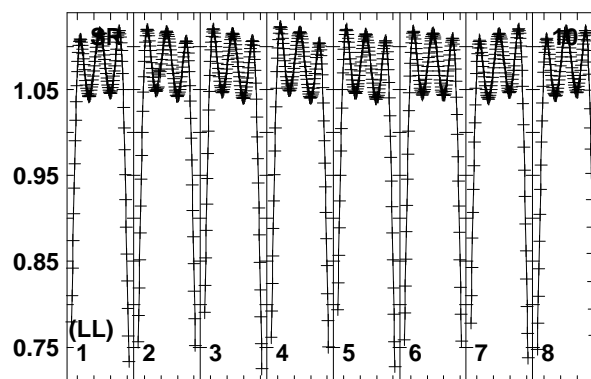
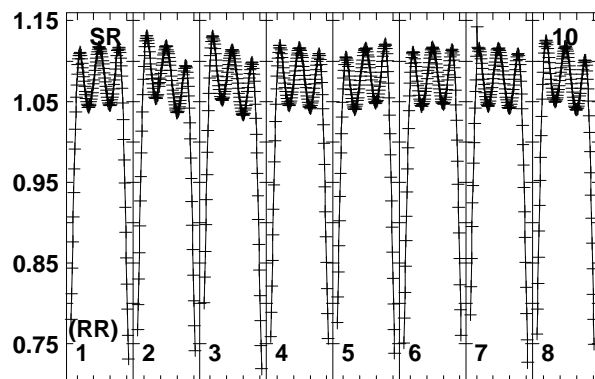
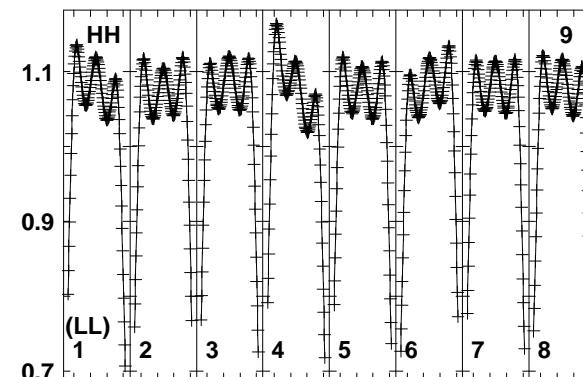
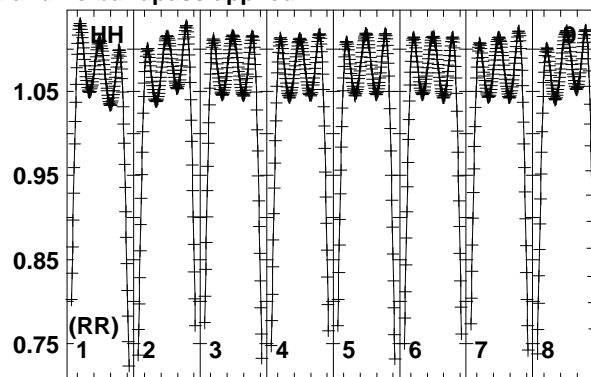
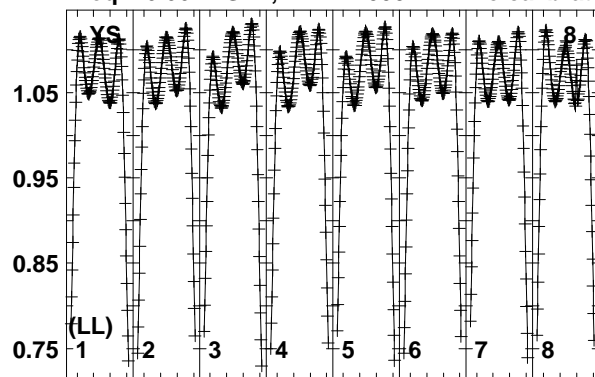
Lower frame: Real Jy  
Total-power spectrum Antenna: WB (02)  
Timerange: 00/21:33:01 to 00/21:35:59



Plot file version 41 created 09-MAR-2017 18:27:34

1822-173 EM117F 1.UVDATA.1

Freq = 6.6627 GHz, Bw = 2.000 MH No calibration applied and no bandpass applied



6663.0665.0667.0669.0671.0673.0675.0677.0

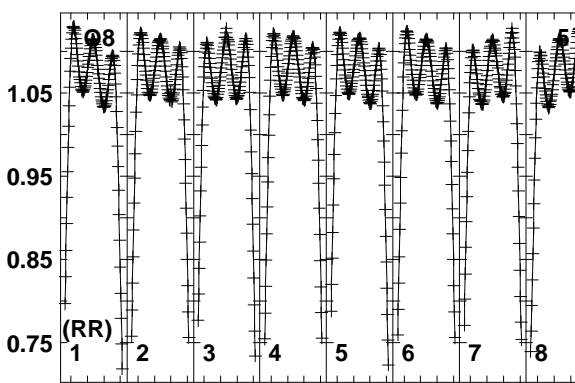
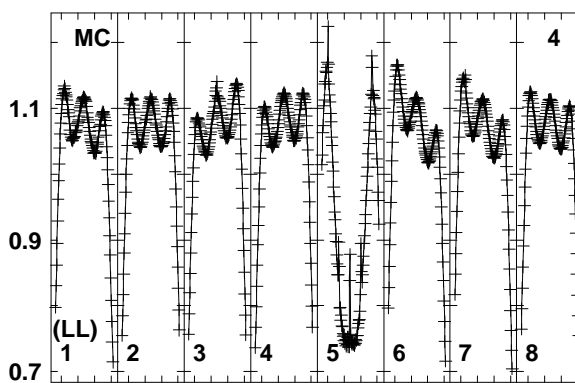
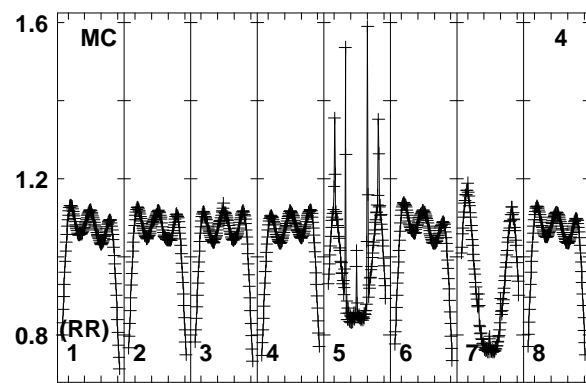
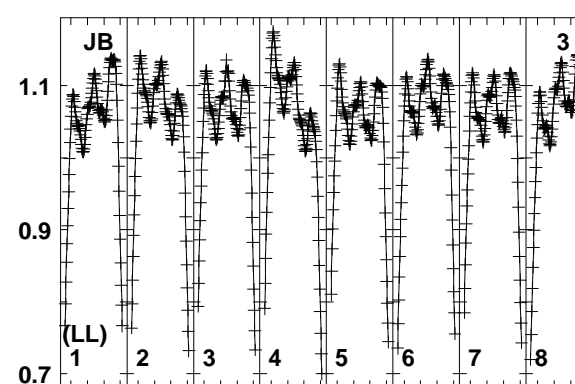
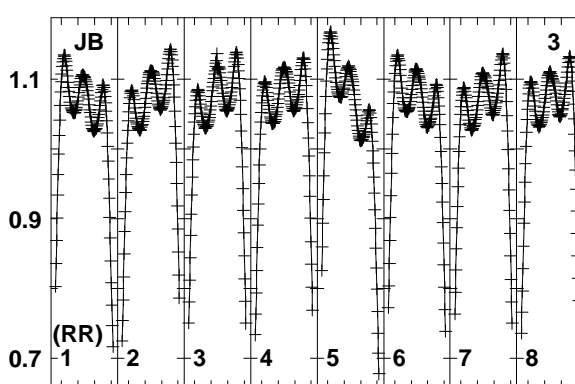
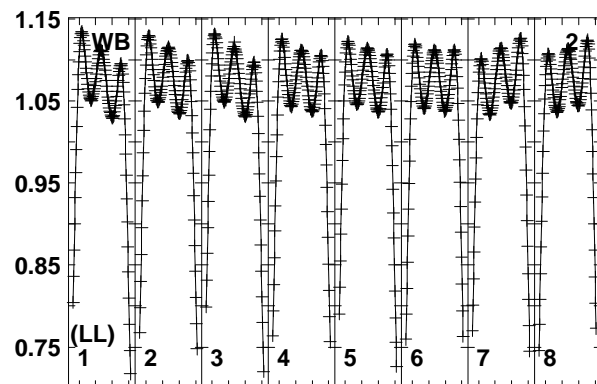
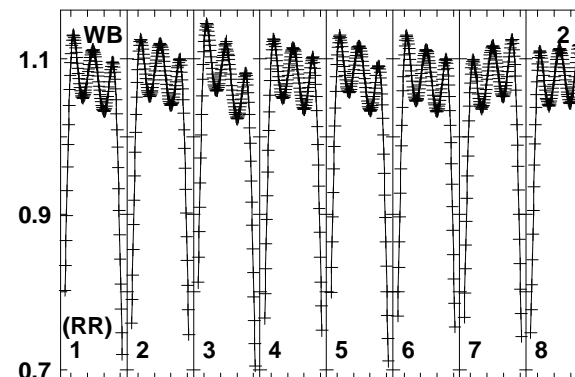
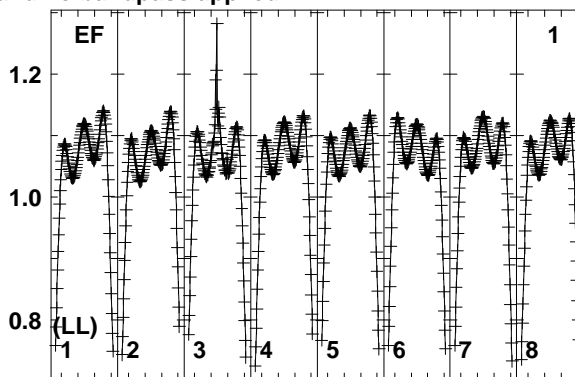
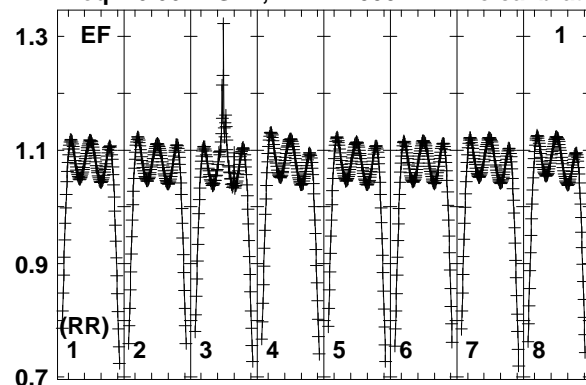
FREQ MHz

Lower frame: Real Jy

Total-power spectrum Antenna: YS (08)

Timerange: 00/21:33:01 to 00/21:35:59

Plot file version 42 created 09-MAR-2017 18:27:34  
 G016.58-0.05 EM117F 1.UVDATA.1  
 Freq = 6.6627 GHz, Bw = 2.000 MH No calibration applied and no bandpass applied



6663.06665.06667.06669.06671.06673.06675.06677.0  
 FREQ MHz

6663.06665.06667.06669.06671.06673.06675.06677.0  
 FREQ MHz

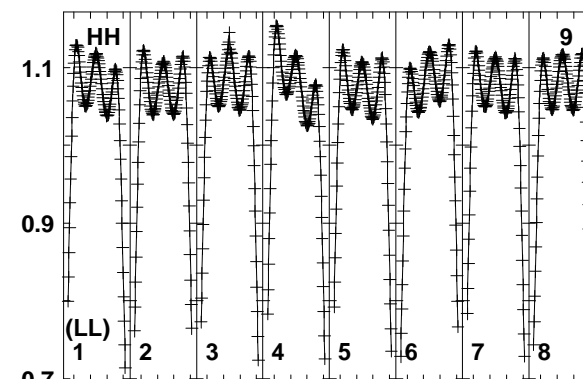
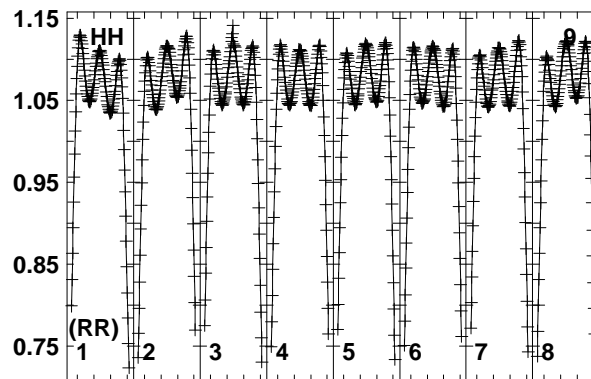
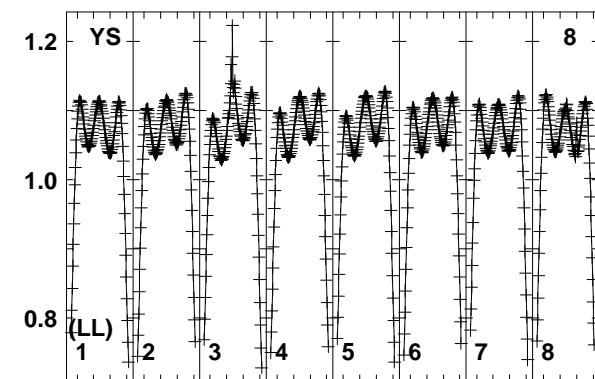
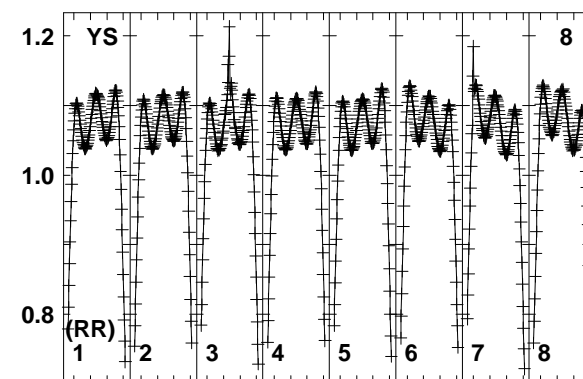
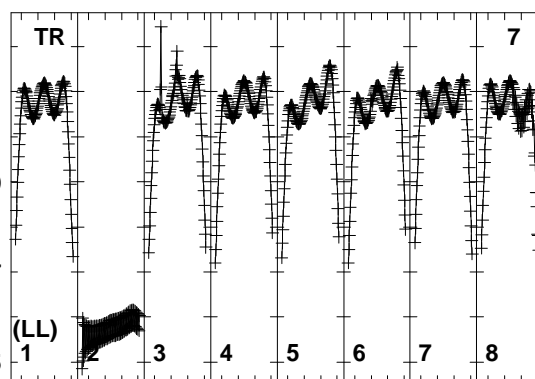
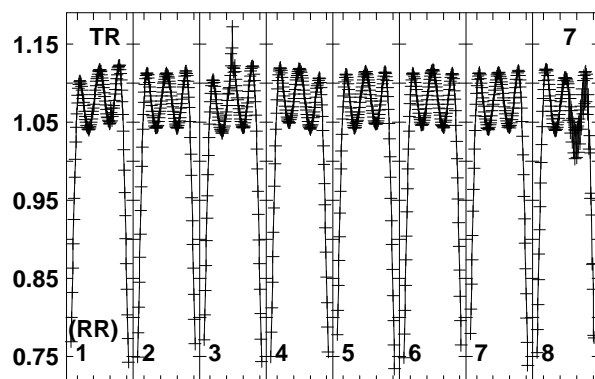
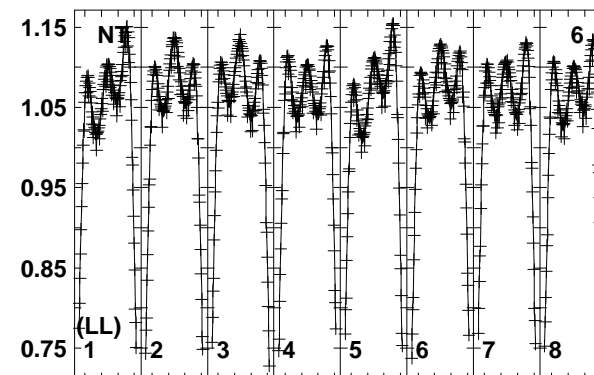
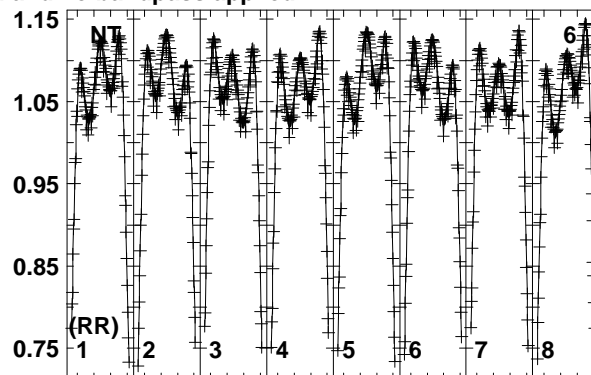
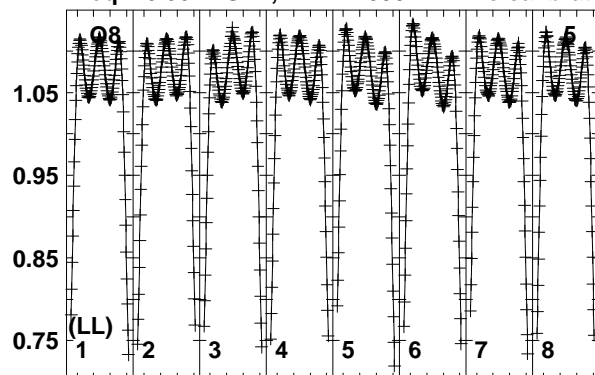
6663.06665.06667.06669.06671.06673.06675.06677.0  
 FREQ MHz

Lower frame: Real Jy  
 Total-power spectrum Antenna: EF (01)  
 Timerange: 00/21:36:01 to 00/21:37:59

Plot file version 43 created 09-MAR-2017 18:27:34

G016.58-0.05 EM117F 1.UVDATA.1

Freq = 6.6627 GHz, Bw = 2.000 MH No calibration applied and no bandpass applied



6663.0665.0667.0669.0671.0673.0675.0677.0

FREQ MHz

6663.0665.0667.0669.0671.0673.0675.0677.0

FREQ MHz

6663.0665.0667.0669.0671.0673.0675.0677.0

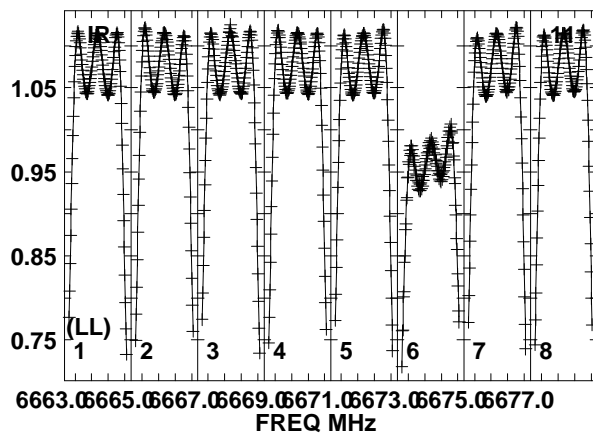
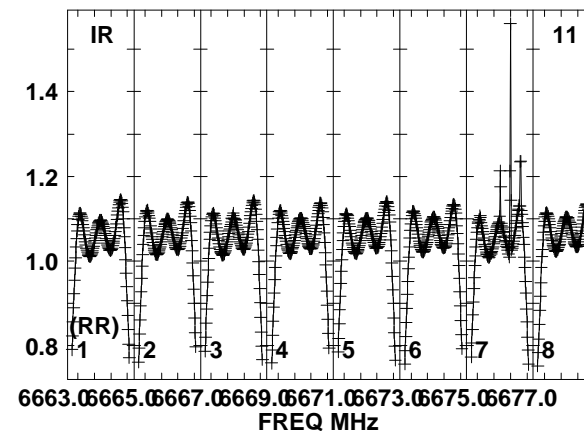
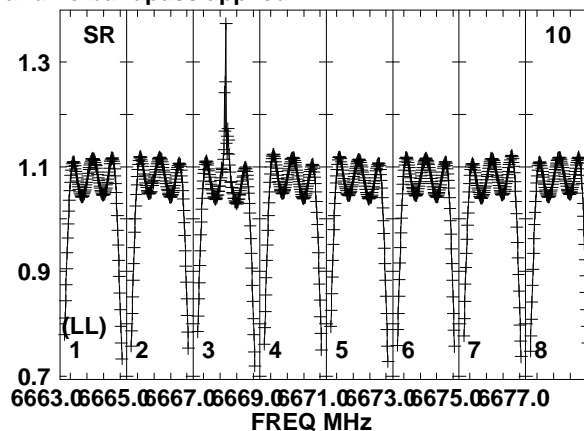
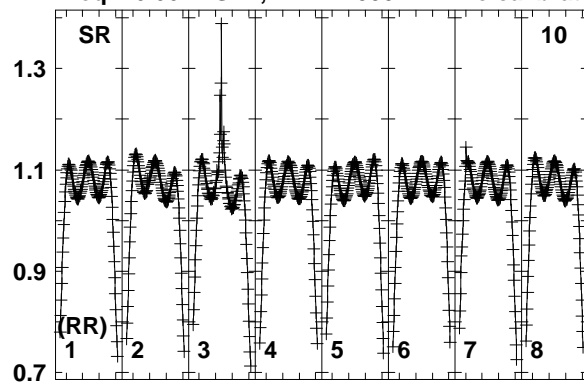
FREQ MHz

Lower frame: Real Jy  
Total-power spectrum Antenna: O8 (05)  
Timerange: 00/21:36:01 to 00/21:37:59

Plot file version 44 created 09-MAR-2017 18:27:35

G016.58-0.05 EM117F 1.UVDATA.1

Freq = 6.6627 GHz, Bw = 2.000 MH No calibration applied and no bandpass applied

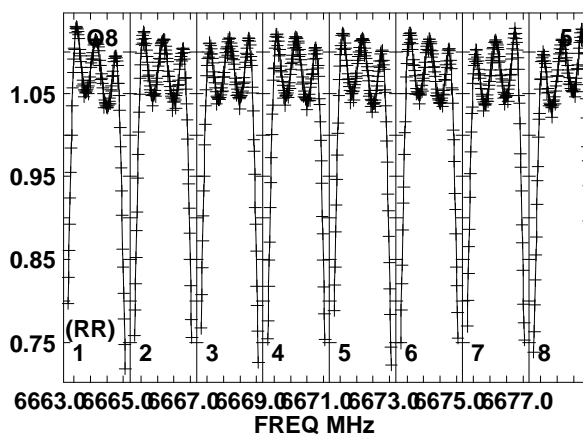
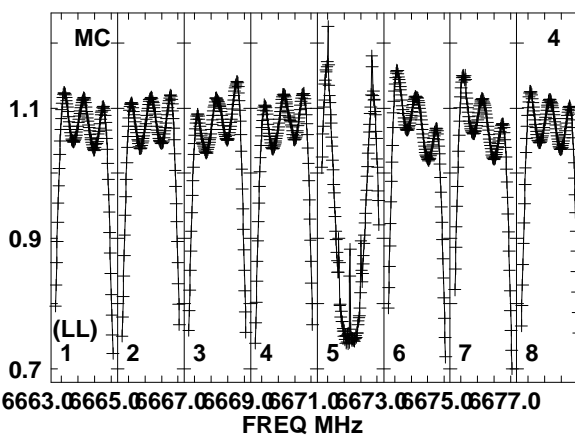
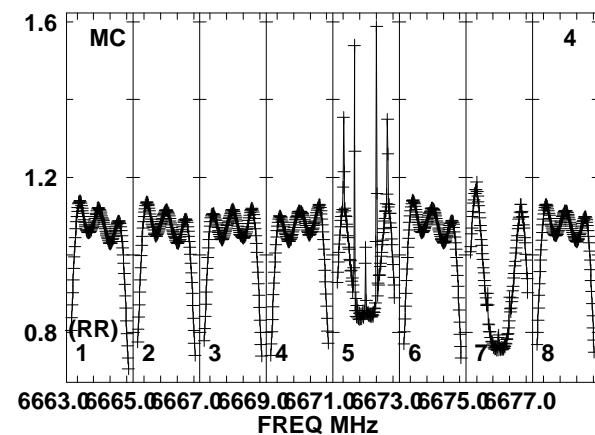
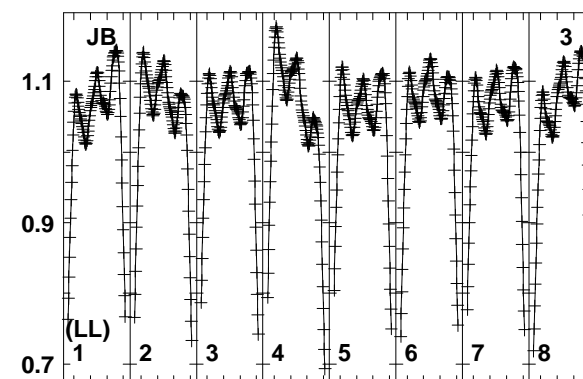
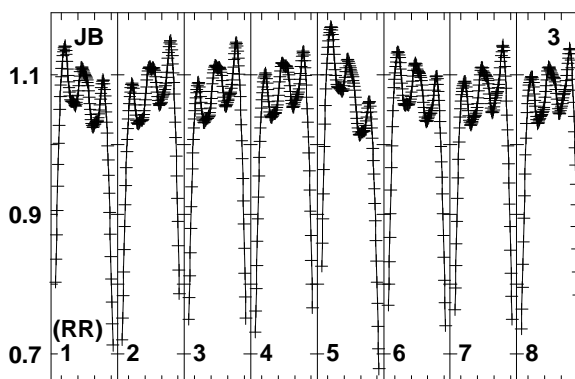
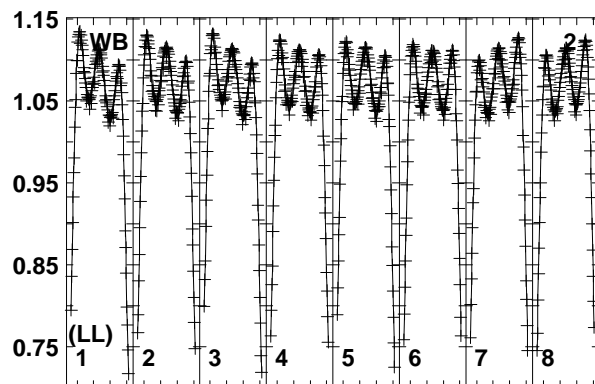
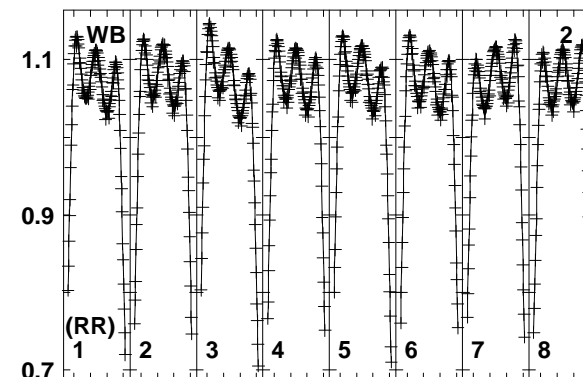
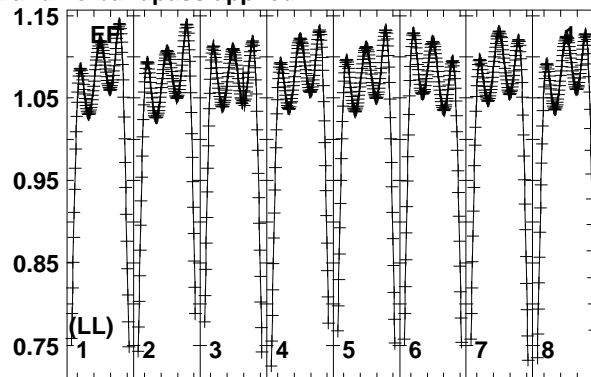
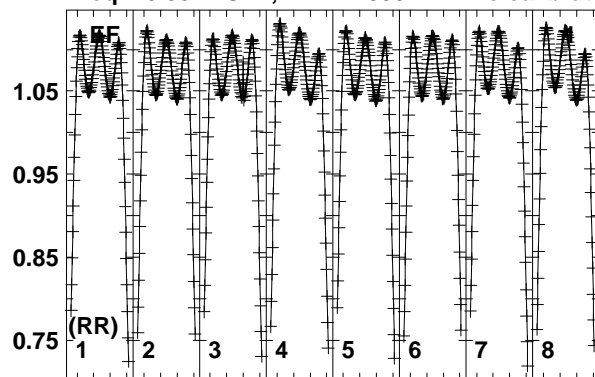


Lower frame: Real Jy  
Total-power spectrum Antenna: SR (10)  
Timerange: 00/21:36:01 to 00/21:37:59

Plot file version 45 created 09-MAR-2017 18:27:35

1822-173 EM117F 1.UVDATA.1

Freq = 6.6627 GHz, Bw = 2.000 MH No calibration applied and no bandpass applied

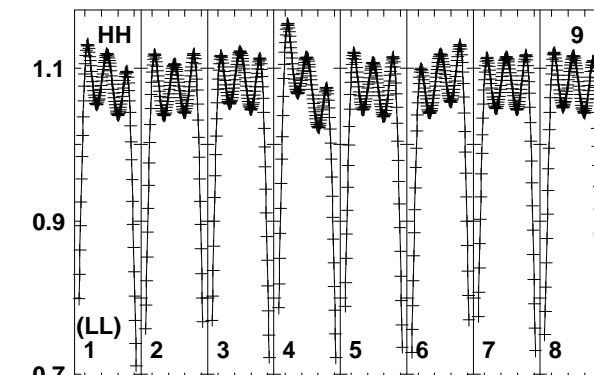
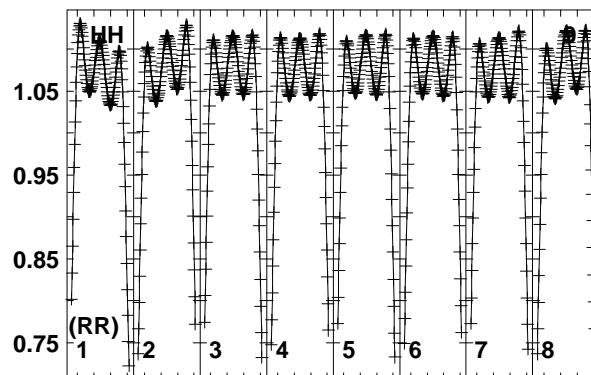
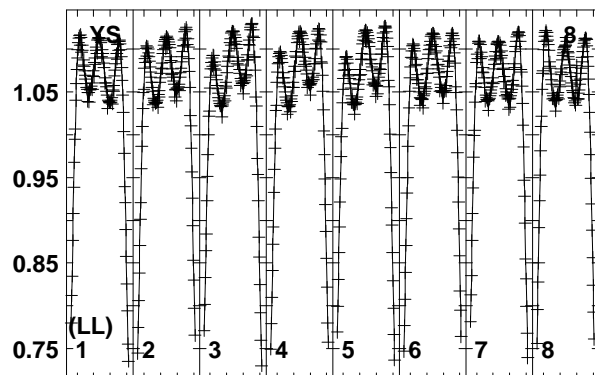
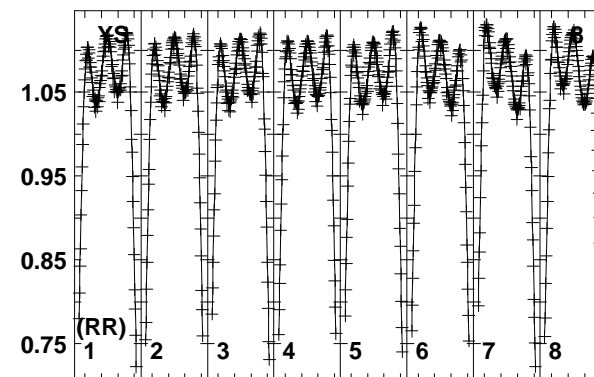
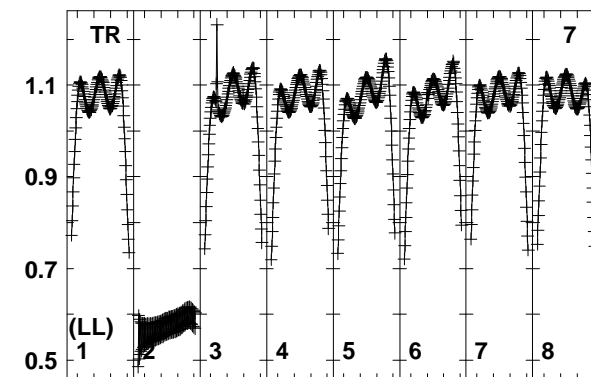
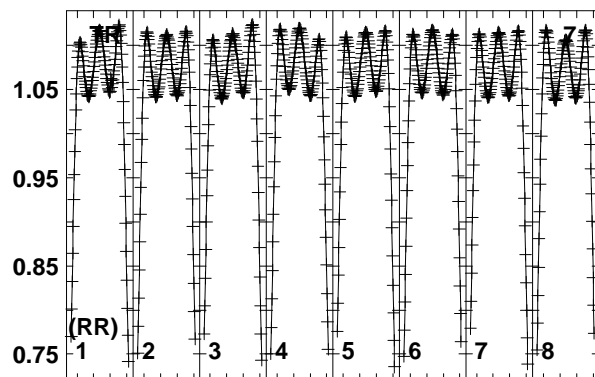
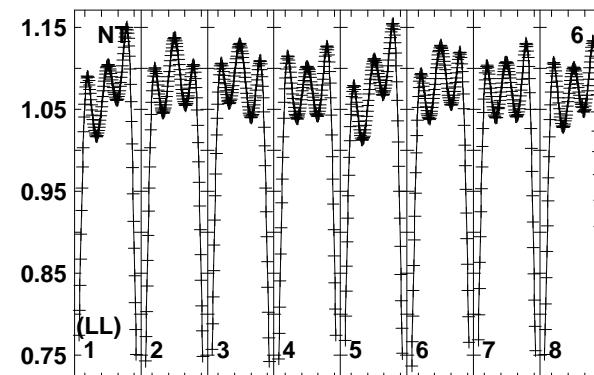
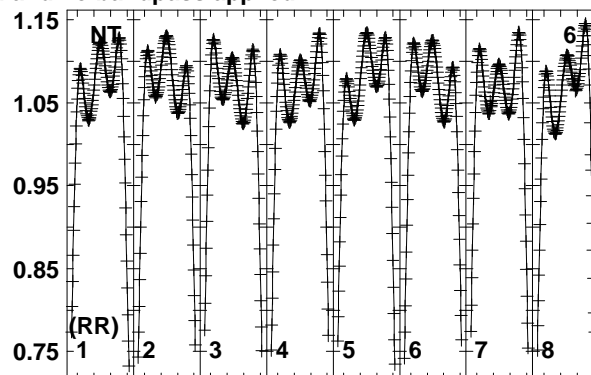
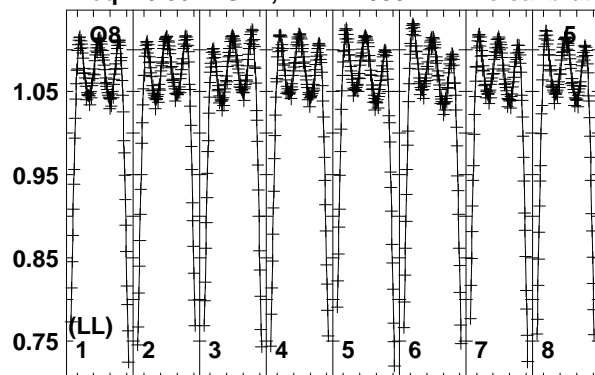


Lower frame: Real Jy  
Total-power spectrum Antenna: EF (01)  
Timerange: 00/21:38:41 to 00/21:41:39

Plot file version 46 created 09-MAR-2017 18:27:35

1822-173 EM117F 1.UVDATA.1

Freq = 6.6627 GHz, Bw = 2.000 MH No calibration applied and no bandpass applied



6663.0665.0667.0669.0671.0673.0675.0677.0  
FREQ MHz

6663.0665.0667.0669.0671.0673.0675.0677.0  
FREQ MHz

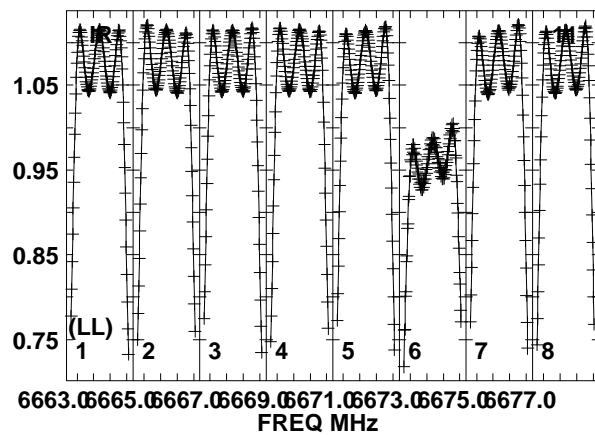
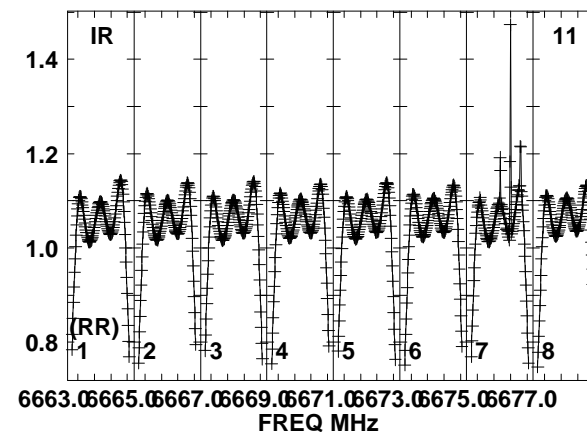
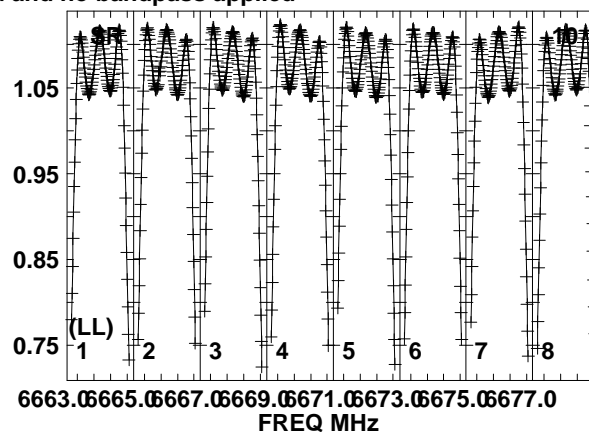
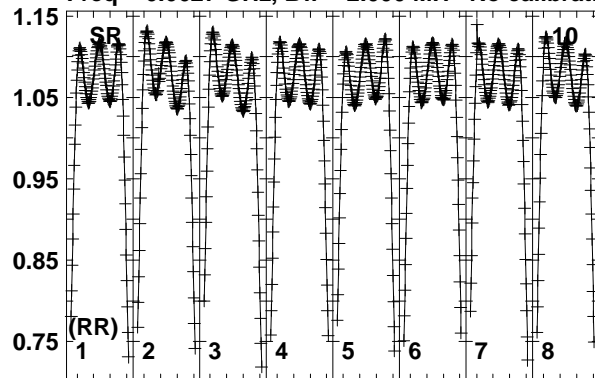
6663.0665.0667.0669.0671.0673.0675.0677.0  
FREQ MHz

Lower frame: Real Jy  
Total-power spectrum Antenna: O8 (05)  
Timerange: 00/21:38:41 to 00/21:41:39

Plot file version 47 created 09-MAR-2017 18:27:35

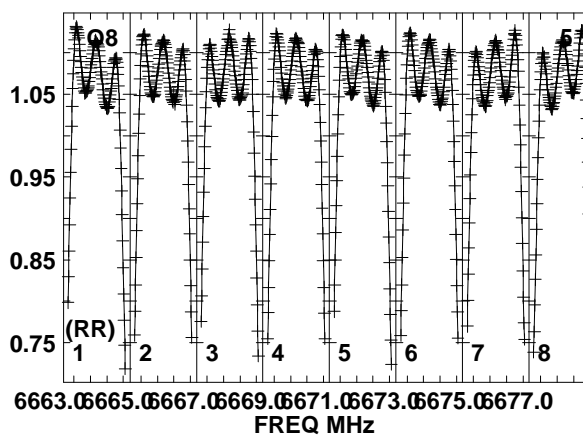
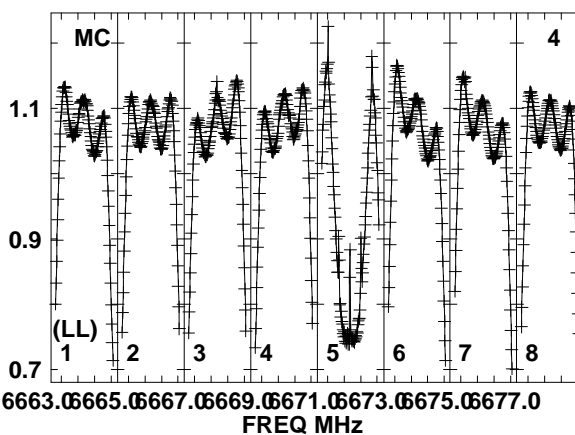
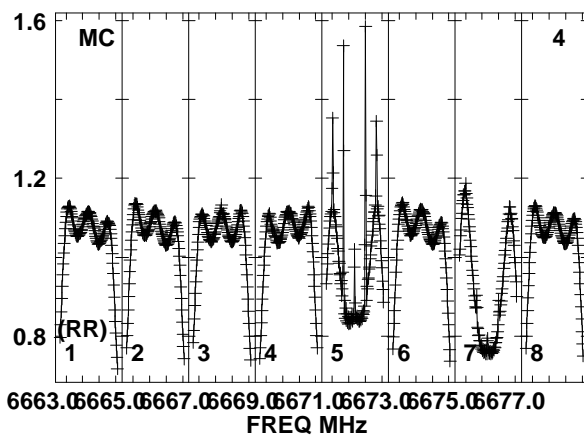
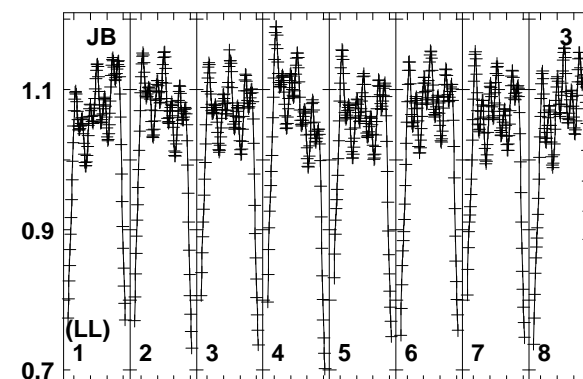
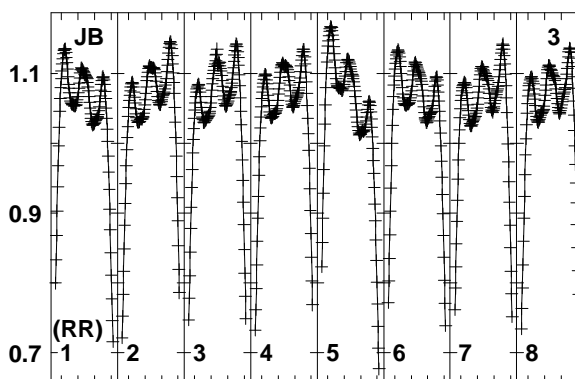
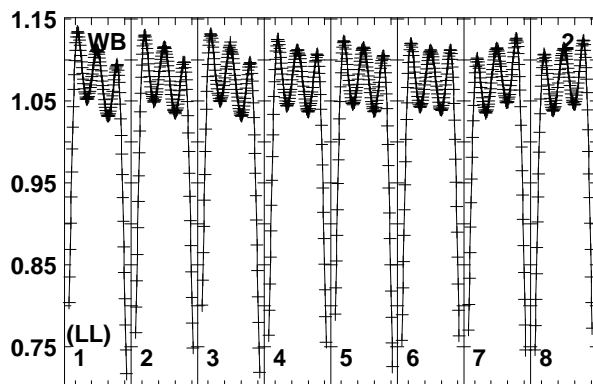
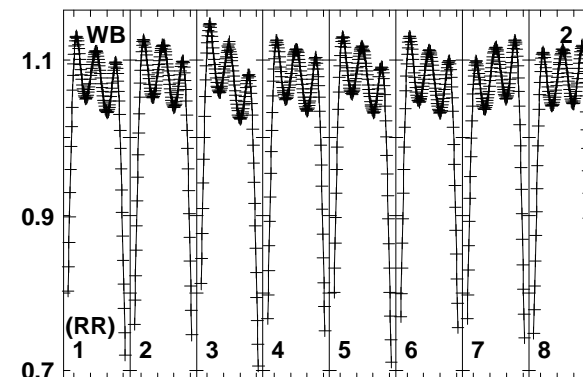
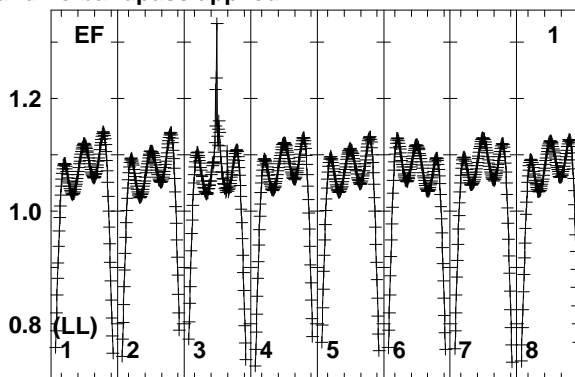
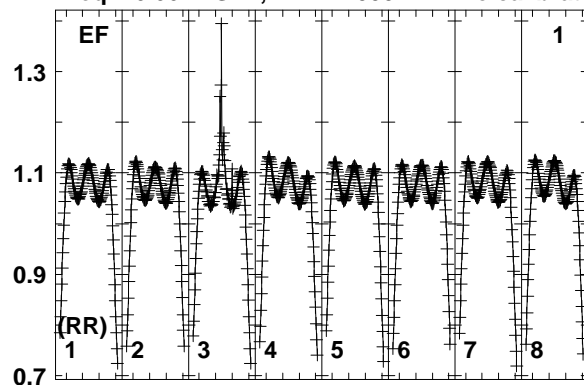
1822-173 EM117F 1.UVDATA.1

Freq = 6.6627 GHz, Bw = 2.000 MH No calibration applied and no bandpass applied



Lower frame: Real Jy  
Total-power spectrum Antenna: SR (10)  
Timerange: 00/21:38:41 to 00/21:41:39

Plot file version 48 created 09-MAR-2017 18:27:36  
 G016.58-0.05 EM117F 1.UVDATA.1  
 Freq = 6.6627 GHz, Bw = 2.000 MH No calibration applied and no bandpass applied



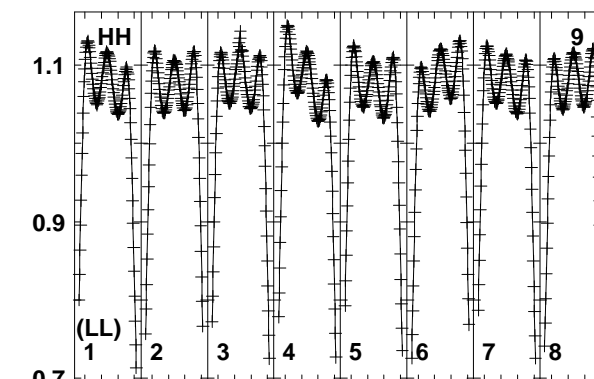
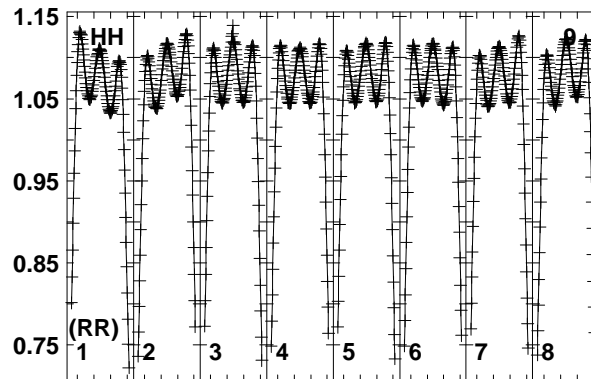
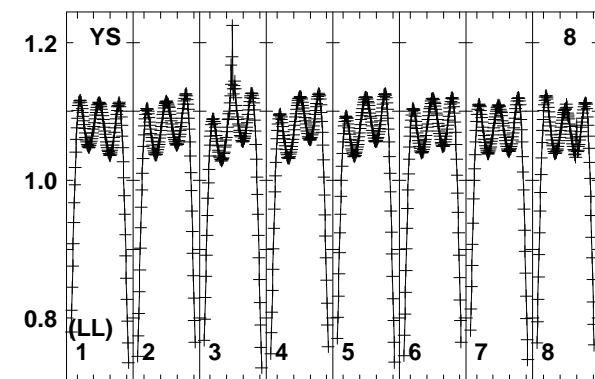
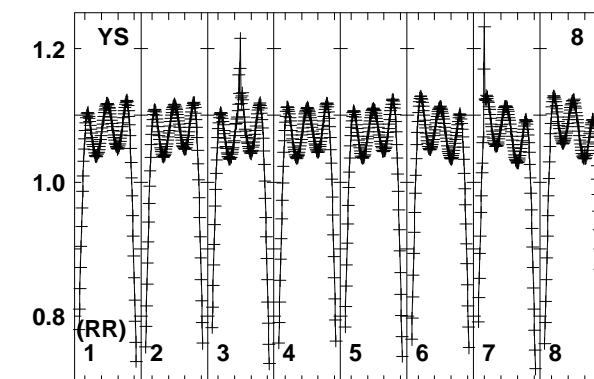
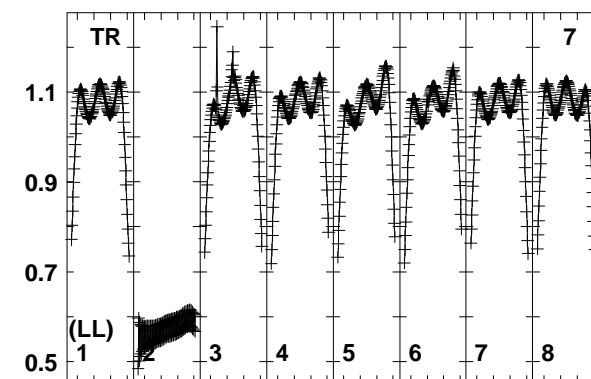
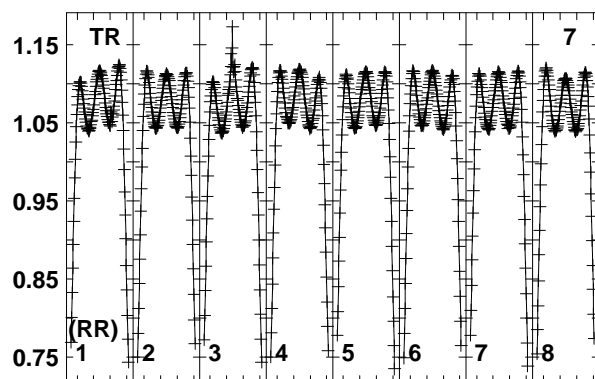
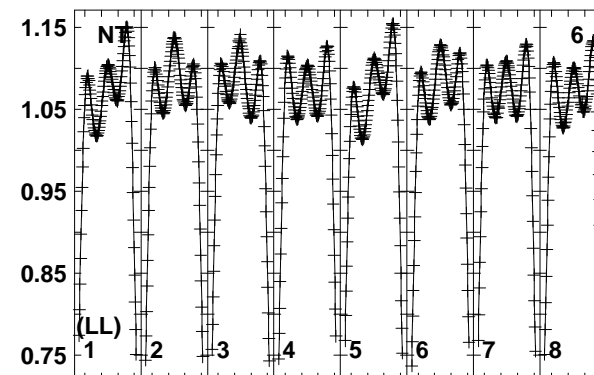
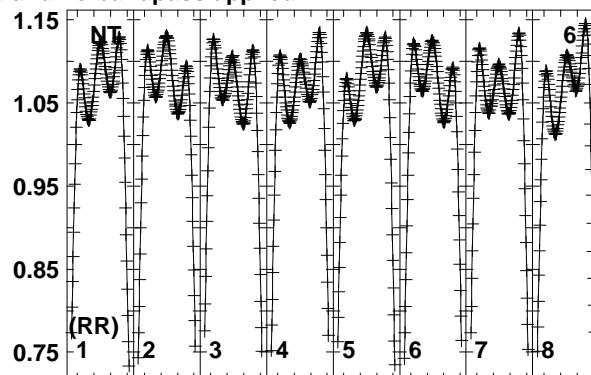
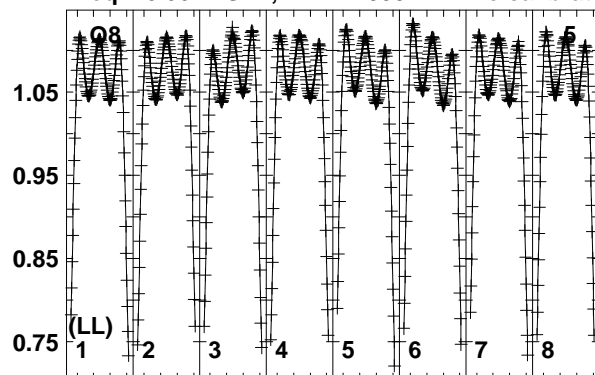
Lower frame: Real Jy  
 Total-power spectrum Antenna: EF (01)  
 Timerange: 00/21:41:41 to 00/21:43:39



Plot file version 49 created 09-MAR-2017 18:27:36

G016.58-0.05 EM117F 1.UVDATA.1

Freq = 6.6627 GHz, Bw = 2.000 MH No calibration applied and no bandpass applied



6663.0665.0667.0669.0671.0673.0675.0677.0  
FREQ MHz

6663.0665.0667.0669.0671.0673.0675.0677.0  
FREQ MHz

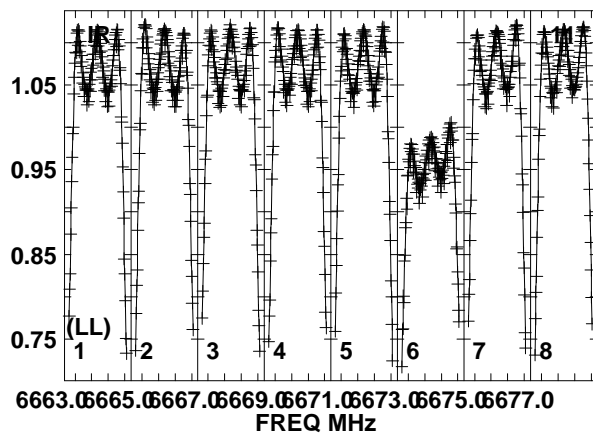
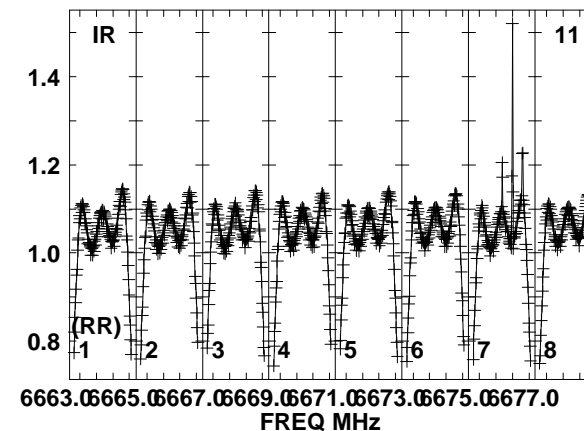
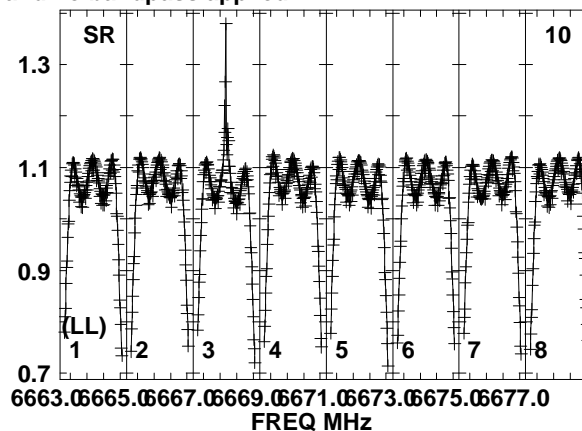
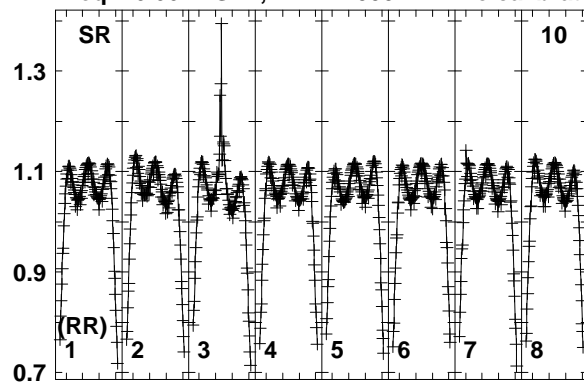
6663.0665.0667.0669.0671.0673.0675.0677.0  
FREQ MHz

Lower frame: Real Jy  
Total-power spectrum Antenna: O8 (05)  
Timerange: 00/21:41:41 to 00/21:43:39

Plot file version 50 created 09-MAR-2017 18:27:36

G016.58-0.05 EM117F 1.UVDATA.1

Freq = 6.6627 GHz, Bw = 2.000 MH No calibration applied and no bandpass applied

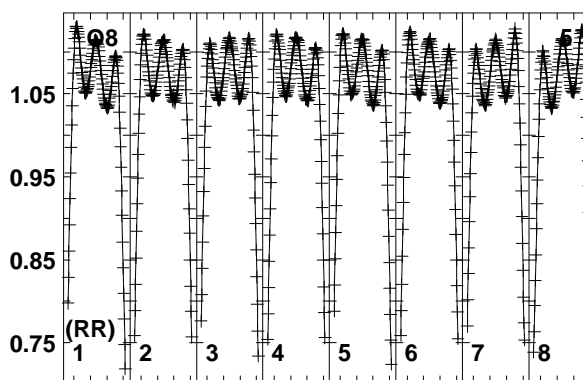
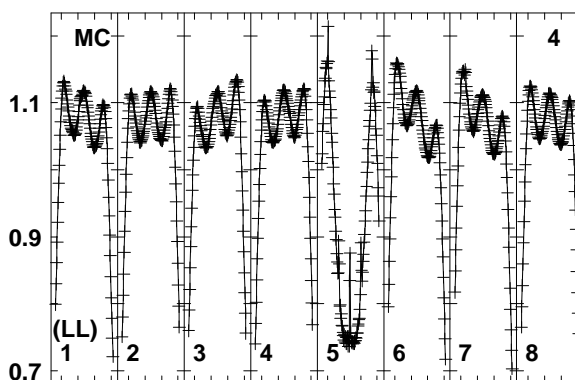
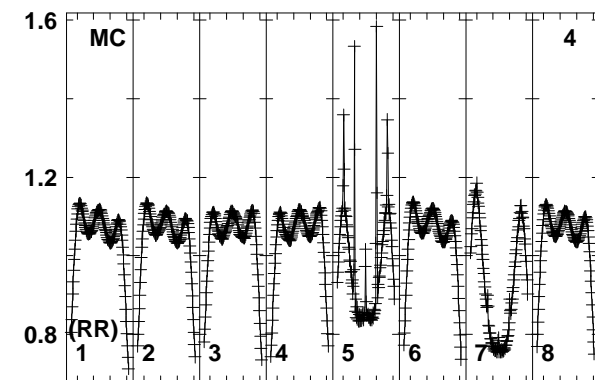
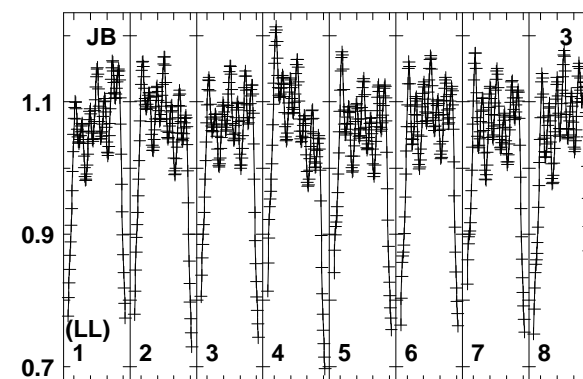
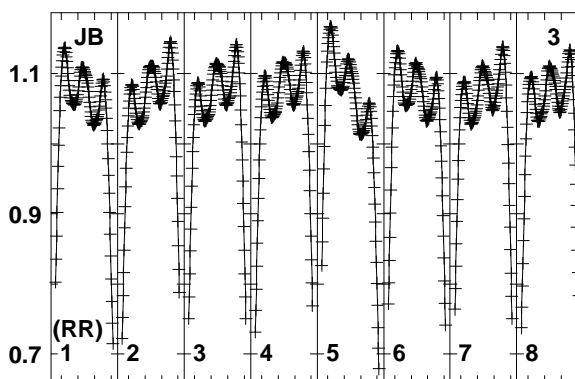
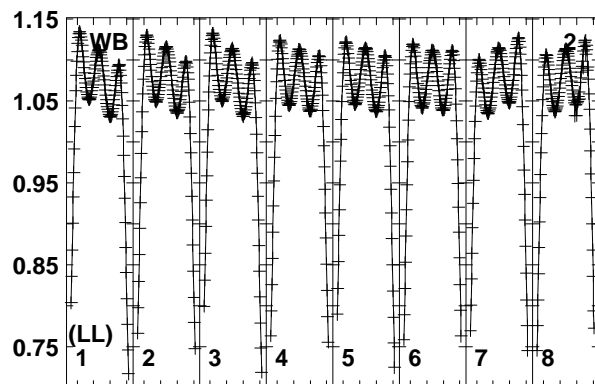
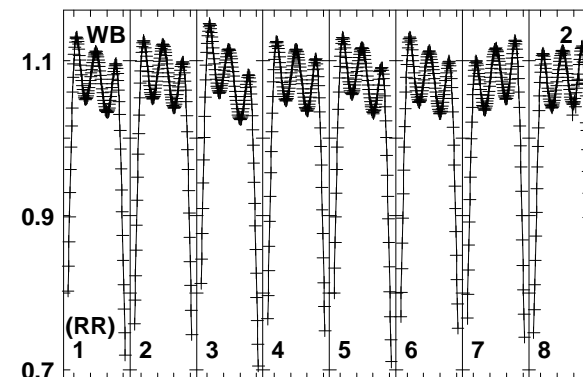
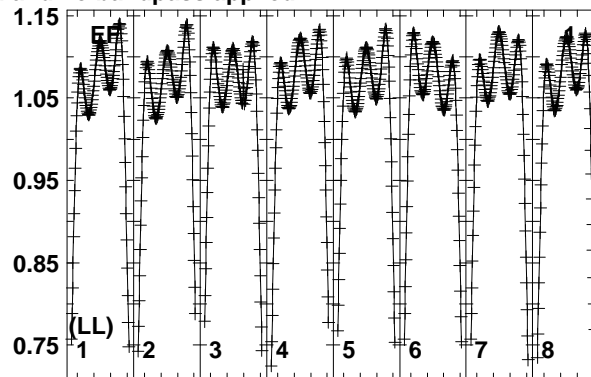
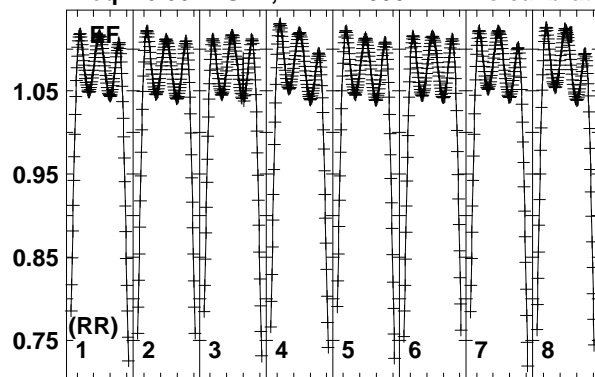


Lower frame: Real Jy  
Total-power spectrum Antenna: SR (10)  
Timerange: 00/21:41:41 to 00/21:43:39

Plot file version 51 created 09-MAR-2017 18:27:36

1822-173 EM117F 1.UVDATA.1

Freq = 6.6627 GHz, Bw = 2.000 MH No calibration applied and no bandpass applied



6663.06665.06667.06669.06671.06673.06675.06677.0  
FREQ MHz

6663.06665.06667.06669.06671.06673.06675.06677.0  
FREQ MHz

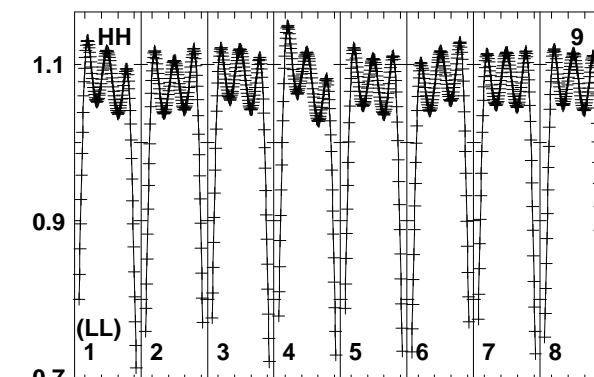
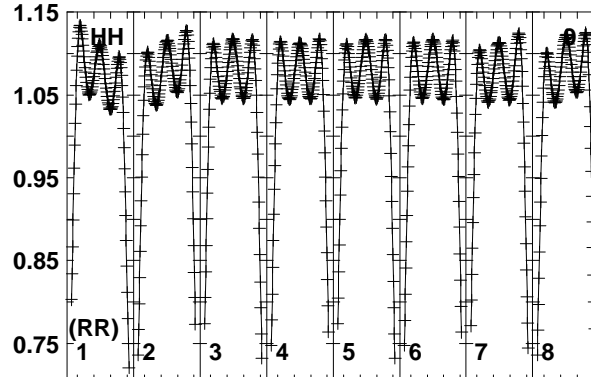
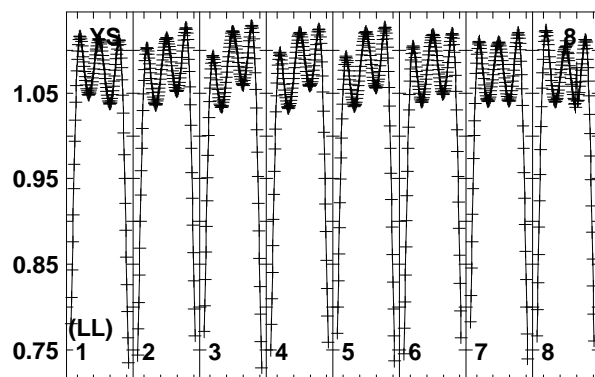
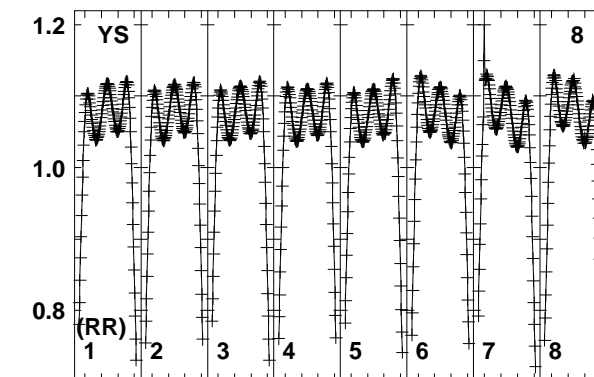
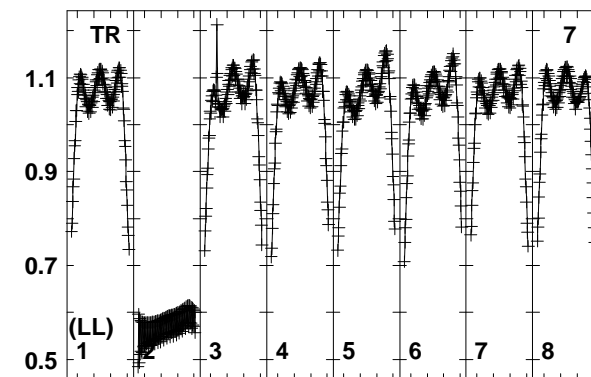
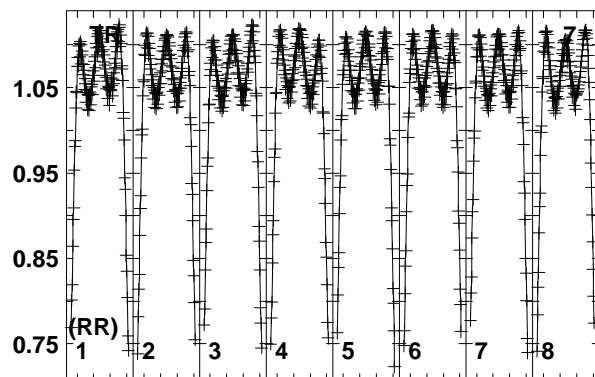
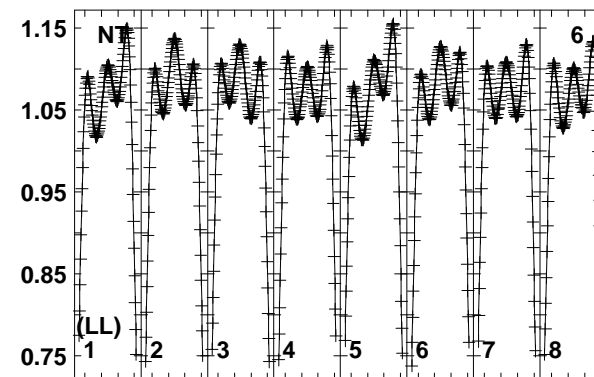
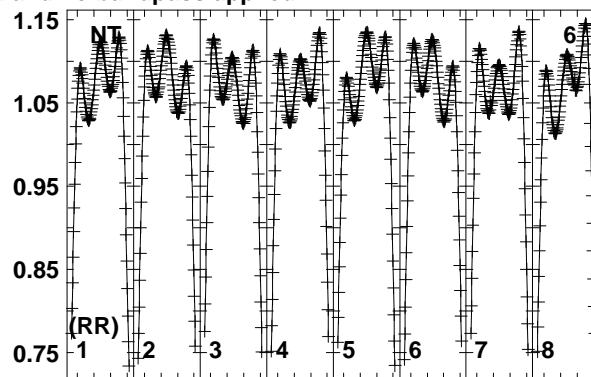
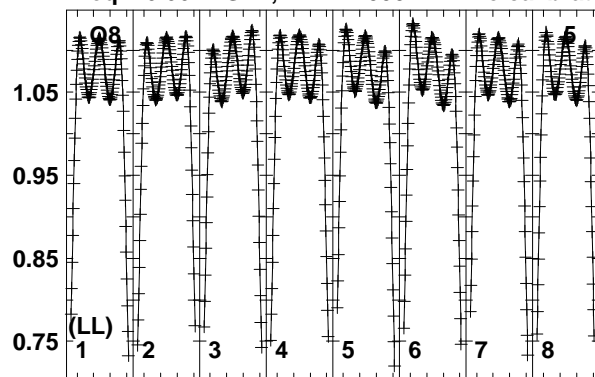
6663.06665.06667.06669.06671.06673.06675.06677.0  
FREQ MHz

Lower frame: Real Jy  
Total-power spectrum Antenna: EF (01)  
Timerange: 00/21:43:41 to 00/21:46:39

Plot file version 52 created 09-MAR-2017 18:27:37

1822-173 EM117F 1.UVDATA.1

Freq = 6.6627 GHz, Bw = 2.000 MH No calibration applied and no bandpass applied



6663.06665.06667.06669.06671.06673.06675.06677.0  
FREQ MHz

6663.06665.06667.06669.06671.06673.06675.06677.0  
FREQ MHz

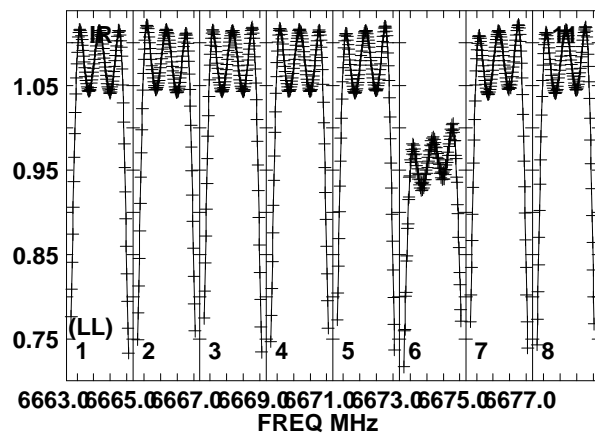
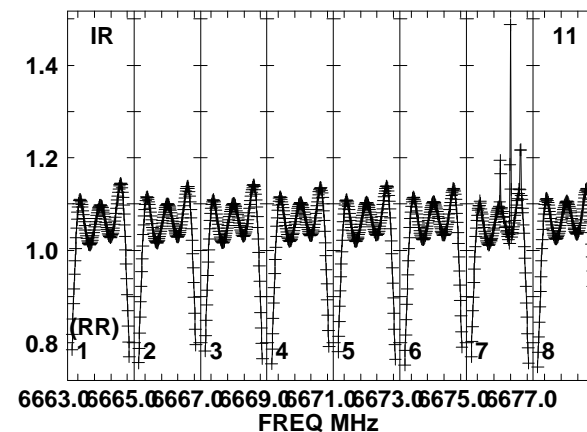
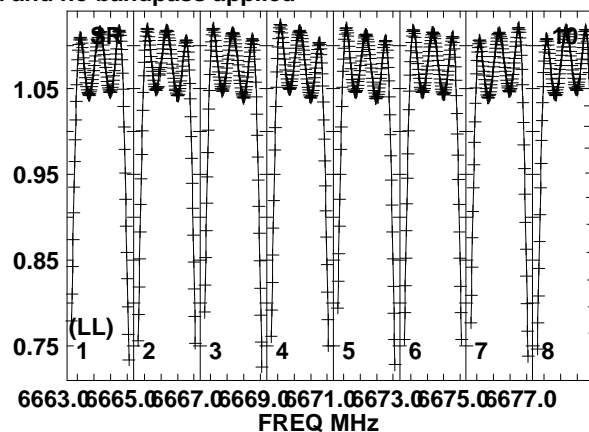
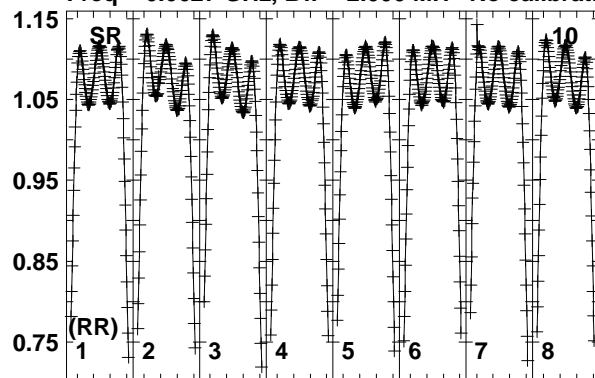
6663.06665.06667.06669.06671.06673.06675.06677.0  
FREQ MHz

Lower frame: Real Jy  
Total-power spectrum Antenna: O8 (05)  
Timerange: 00/21:43:41 to 00/21:46:39

Plot file version 53 created 09-MAR-2017 18:27:38

1822-173 EM117F 1.UVDATA.1

Freq = 6.6627 GHz, Bw = 2.000 MH No calibration applied and no bandpass applied

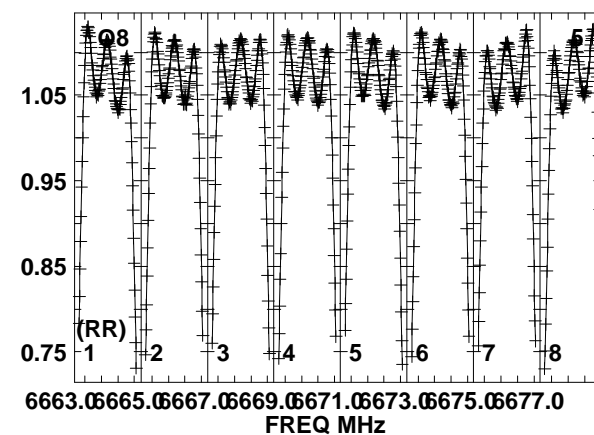
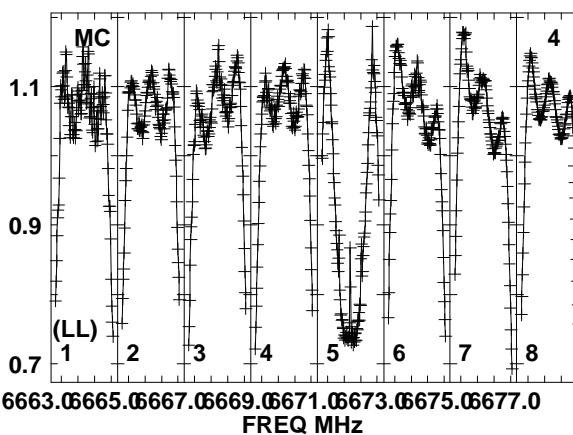
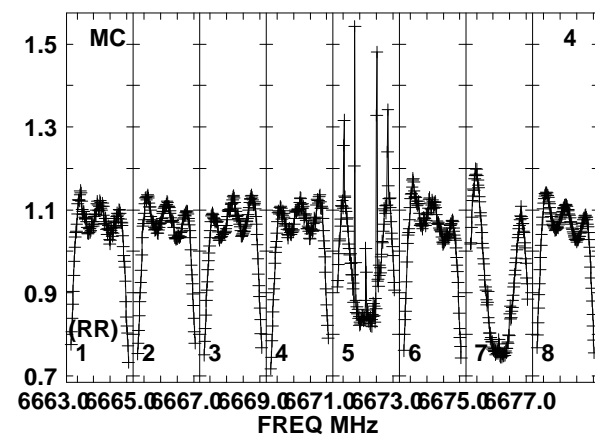
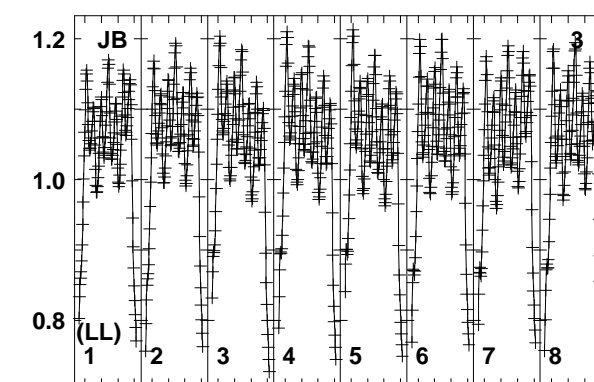
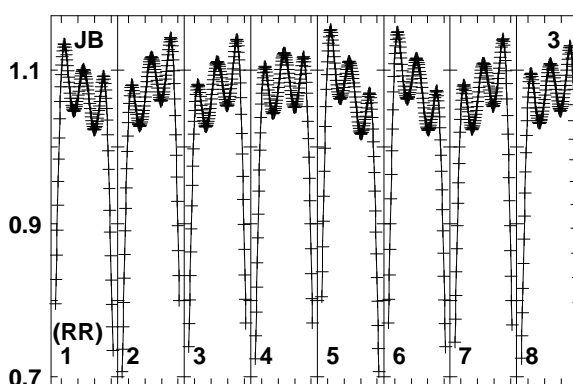
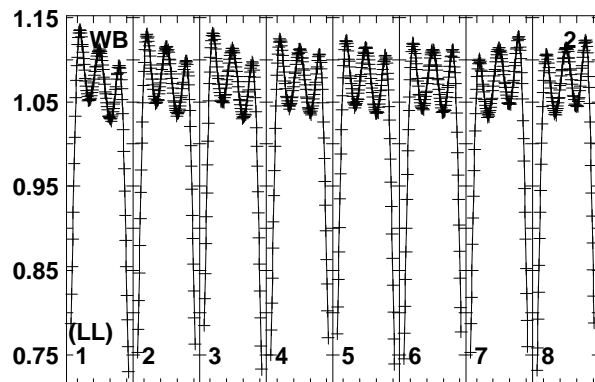
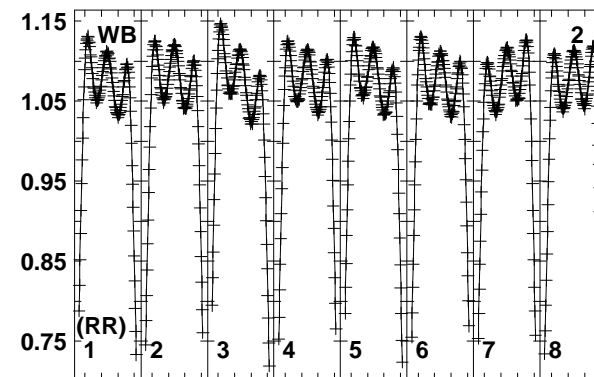
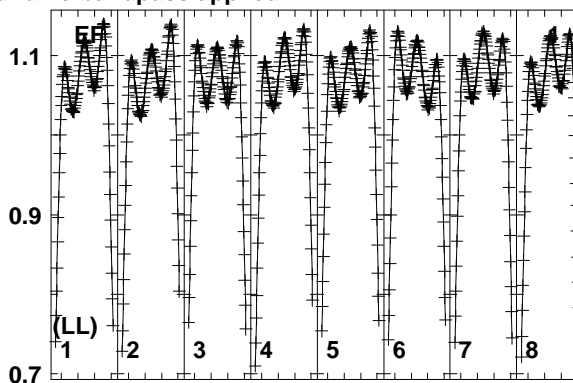
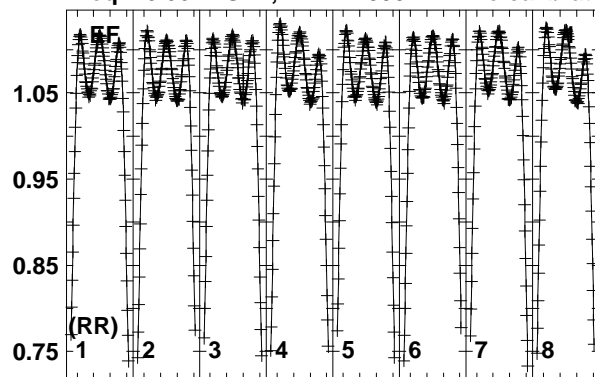


Lower frame: Real Jy  
Total-power spectrum Antenna: SR (10)  
Timerange: 00/21:43:41 to 00/21:46:39

Plot file version 54 created 09-MAR-2017 18:27:38

J1331+3030 EM117F 1.UVDATA.1

Freq = 6.6627 GHz, Bw = 2.000 MH No calibration applied and no bandpass applied



6663.06665.06667.06669.06671.06673.06675.06677.0  
FREQ MHz

6663.06665.06667.06669.06671.06673.06675.06677.0  
FREQ MHz

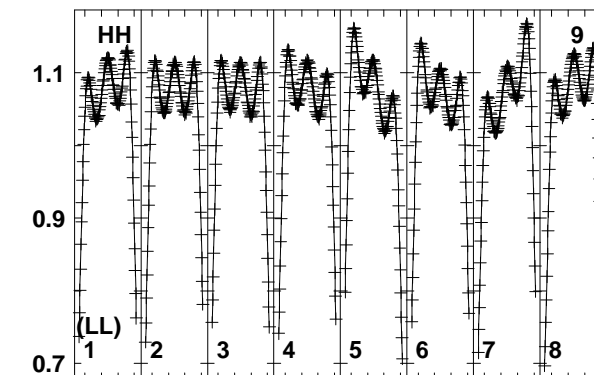
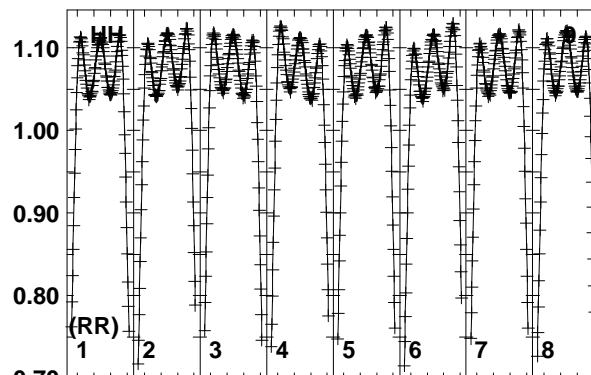
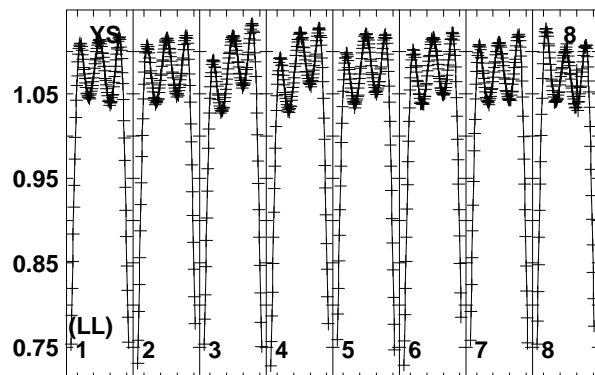
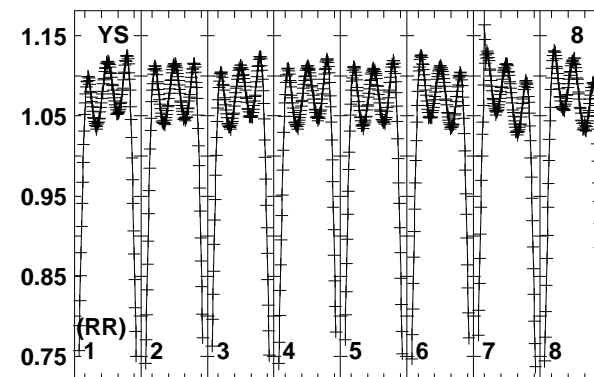
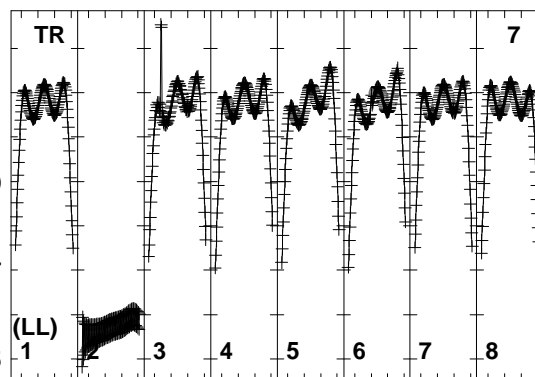
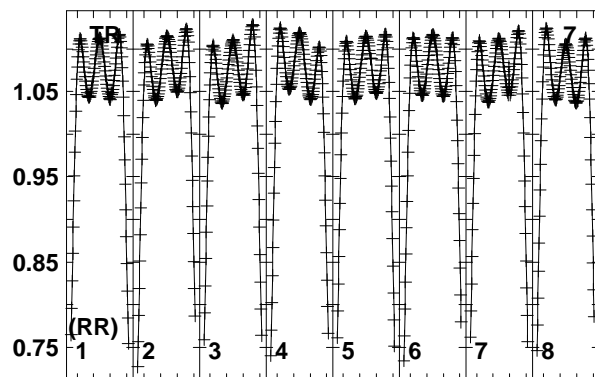
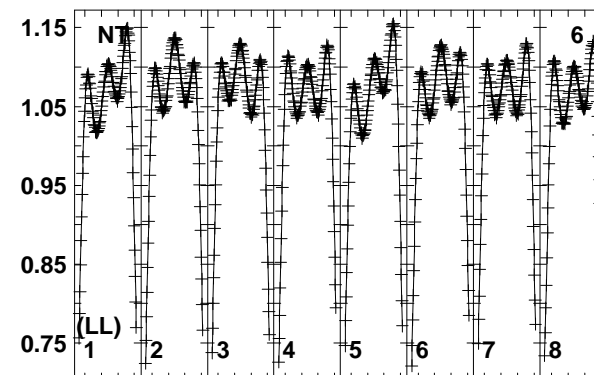
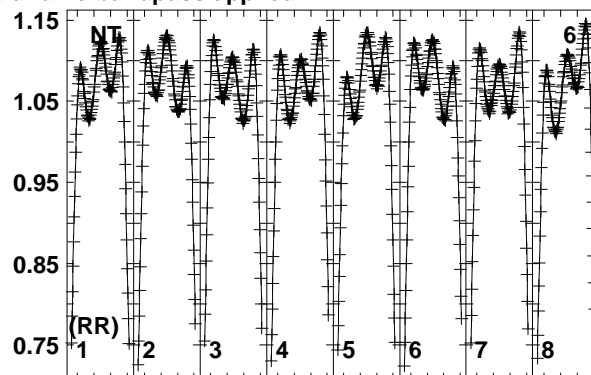
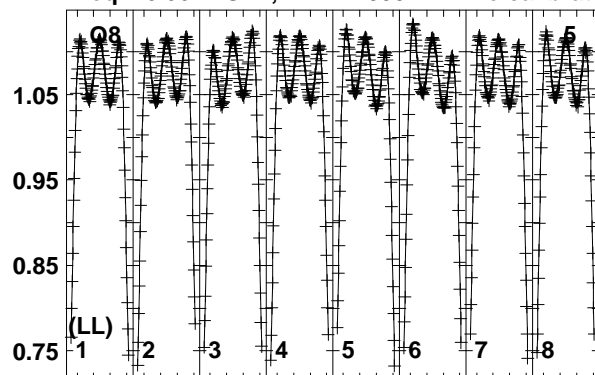
6663.06665.06667.06669.06671.06673.06675.06677.0  
FREQ MHz

Lower frame: Real Jy  
Total-power spectrum Antenna: EF (01)  
Timerange: 00/21:51:36 to 00/22:01:34

Plot file version 55 created 09-MAR-2017 18:27:39

J1331+3030 EM117F 1.UVDATA.1

Freq = 6.6627 GHz, Bw = 2.000 MH No calibration applied and no bandpass applied



6663.0665.0667.0669.0671.0673.0675.0677.0  
FREQ MHz

6663.0665.0667.0669.0671.0673.0675.0677.0  
FREQ MHz

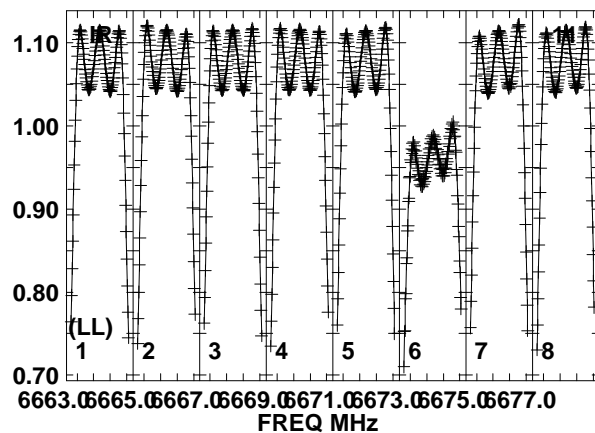
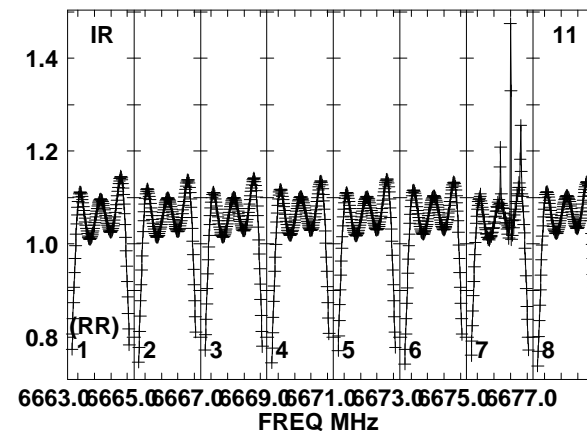
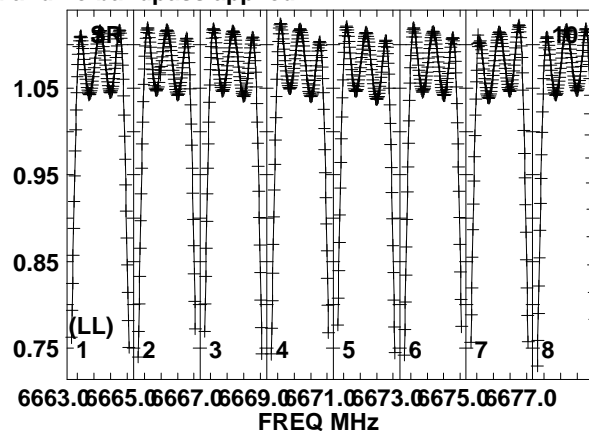
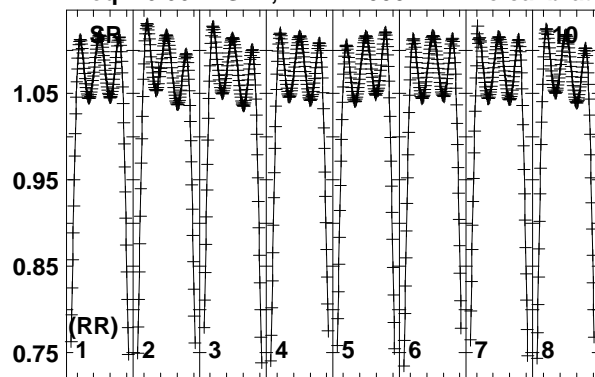
6663.0665.0667.0669.0671.0673.0675.0677.0  
FREQ MHz

Lower frame: Real Jy  
Total-power spectrum Antenna: O8 (05)  
Timerange: 00/21:51:36 to 00/22:01:34

Plot file version 56 created 09-MAR-2017 18:27:40

J1331+3030 EM117F 1.UVDATA.1

Freq = 6.6627 GHz, Bw = 2.000 MH No calibration applied and no bandpass applied



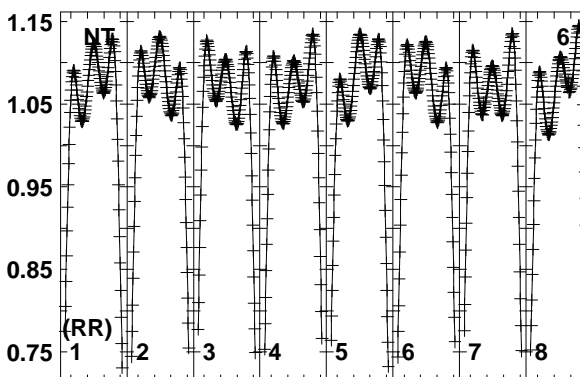
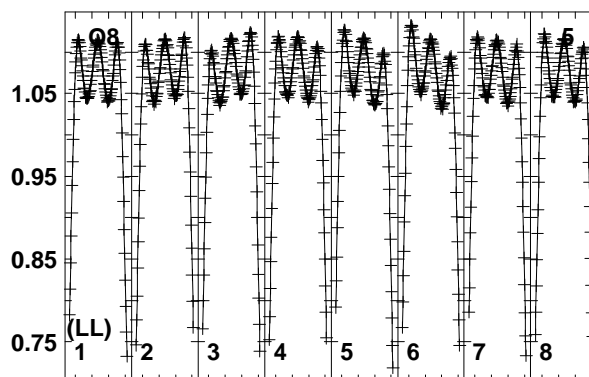
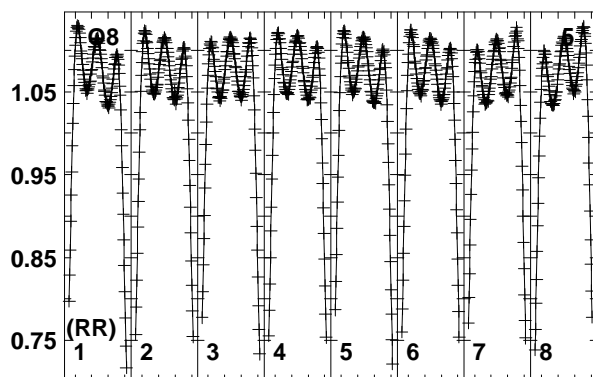
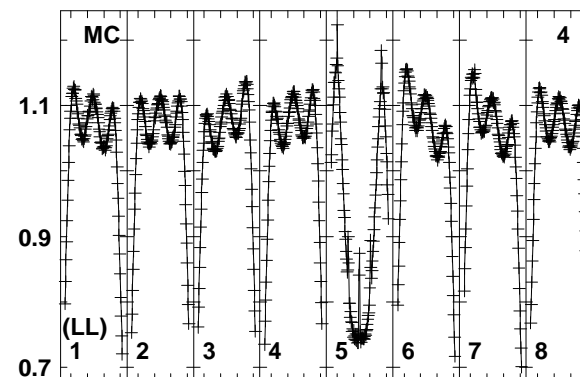
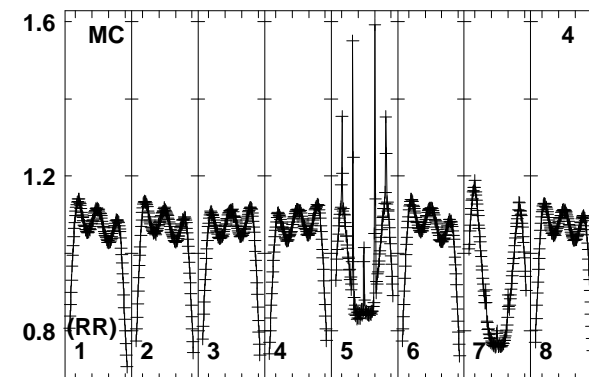
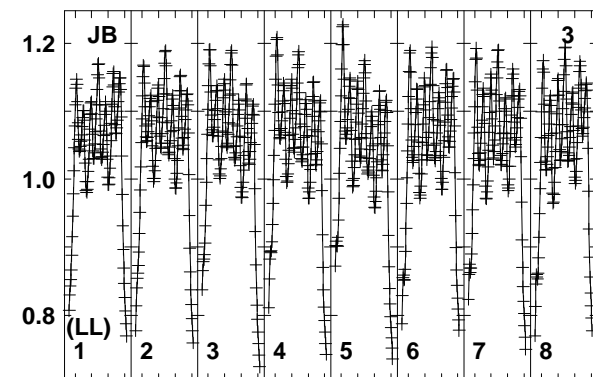
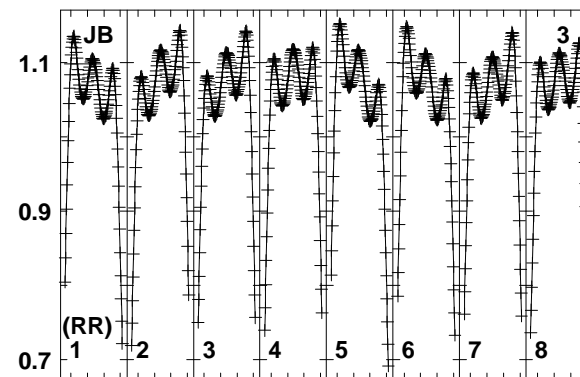
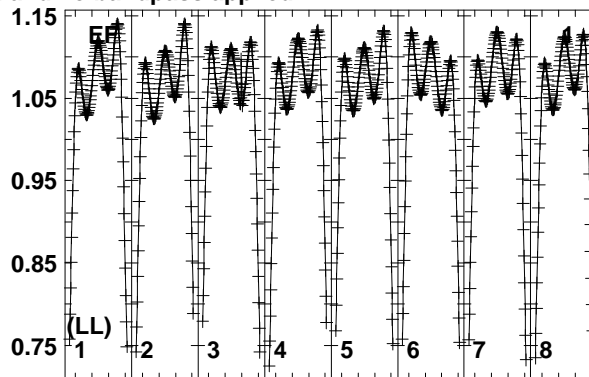
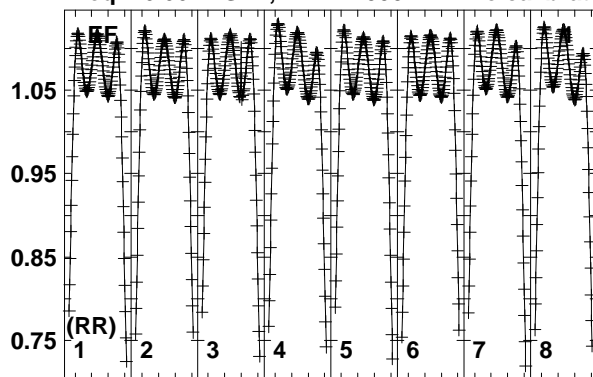
Lower frame: Real Jy  
Total-power spectrum Antenna: SR (10)  
Timerange: 00/21:51:36 to 00/22:01:34



Plot file version 57 created 09-MAR-2017 18:27:41

J2202+4216 EM117F 1.UVDATA.1

Freq = 6.6627 GHz, Bw = 2.000 MH No calibration applied and no bandpass applied



6663.06665.06667.06669.06671.06673.06675.06677.0

FREQ MHz

6663.06665.06667.06669.06671.06673.06675.06677.0

FREQ MHz

6663.06665.06667.06669.06671.06673.06675.06677.0

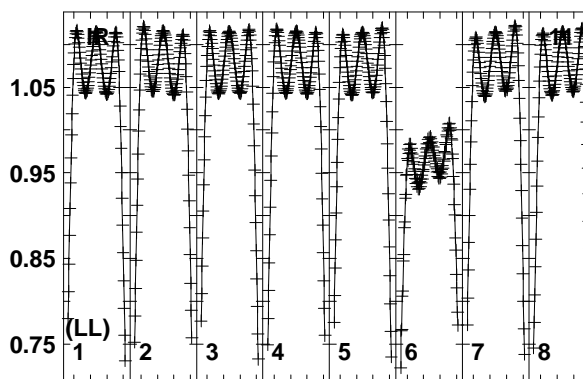
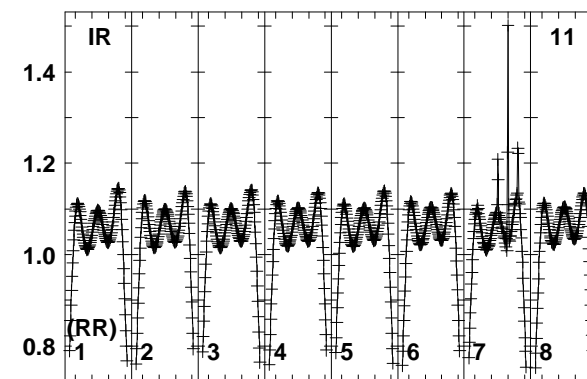
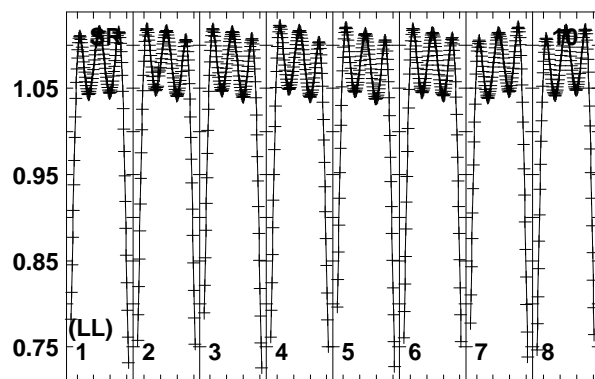
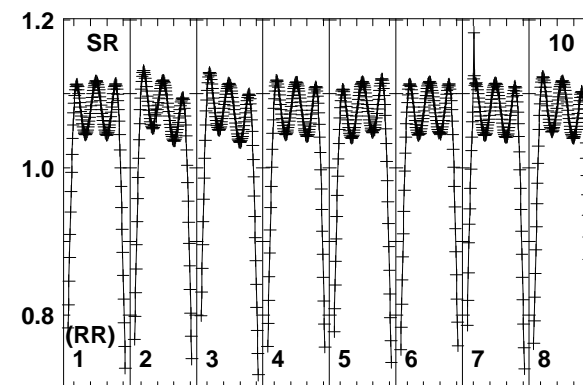
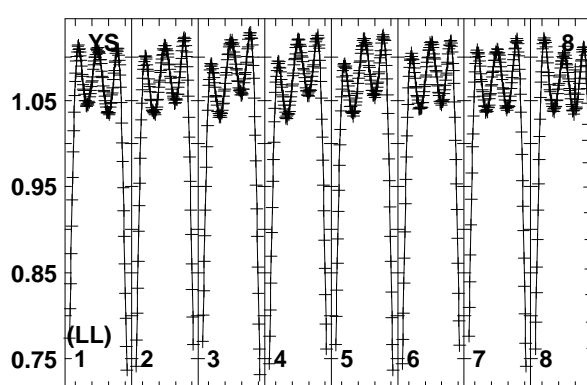
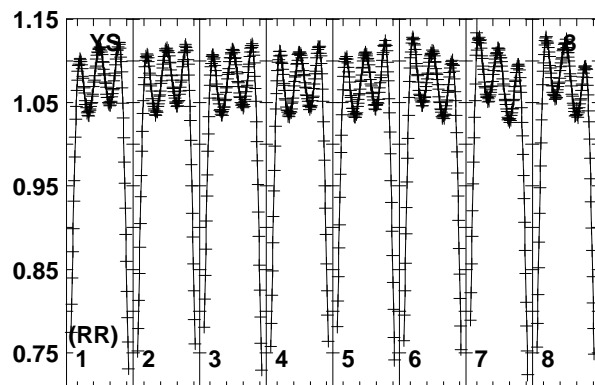
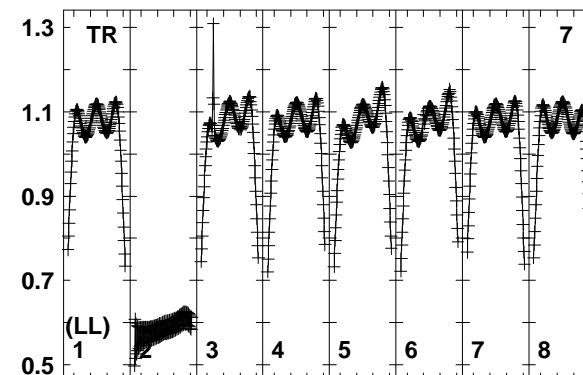
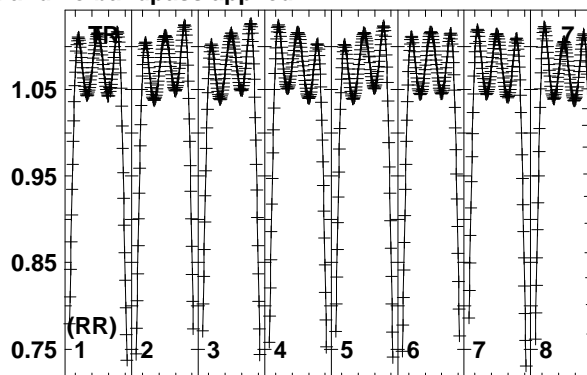
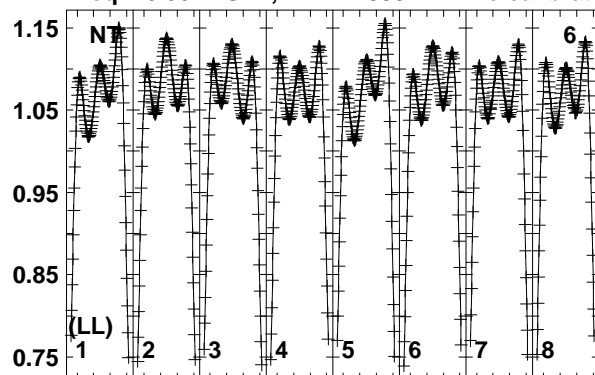
FREQ MHz

Lower frame: Real Jy  
Total-power spectrum Antenna: EF (01)  
Timerange: 00/22:10:26 to 00/22:20:24

Plot file version 58 created 09-MAR-2017 18:27:42

J2202+4216 EM117F 1.UVDATA.1

Freq = 6.6627 GHz, Bw = 2.000 MH No calibration applied and no bandpass applied



6663.06665.06667.06669.06671.06673.06675.06677.0  
FREQ MHz

6663.06665.06667.06669.06671.06673.06675.06677.0  
FREQ MHz

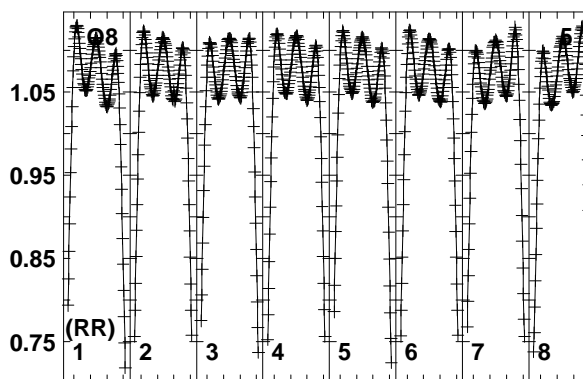
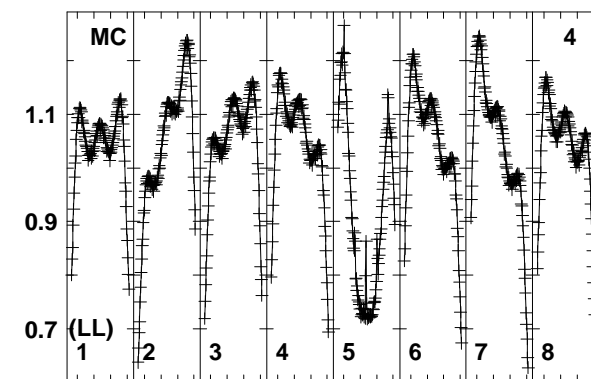
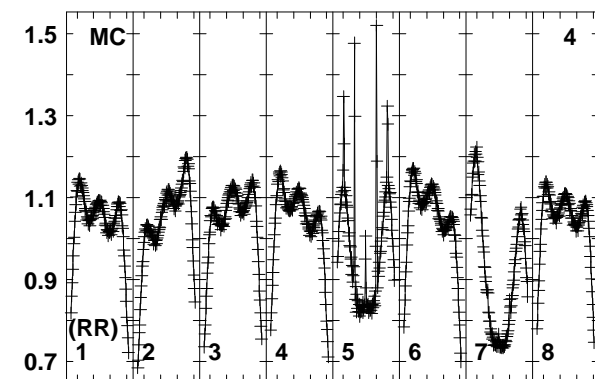
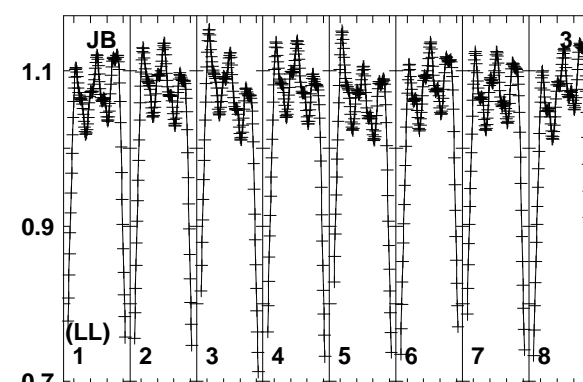
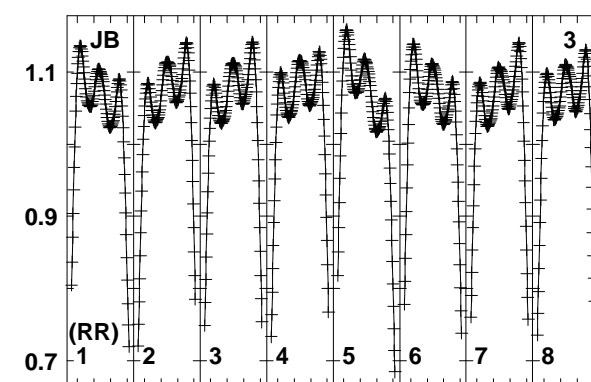
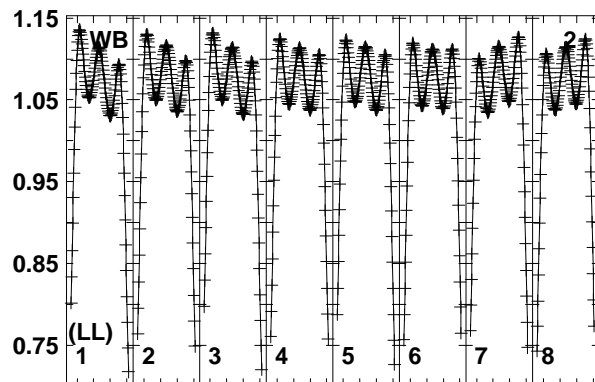
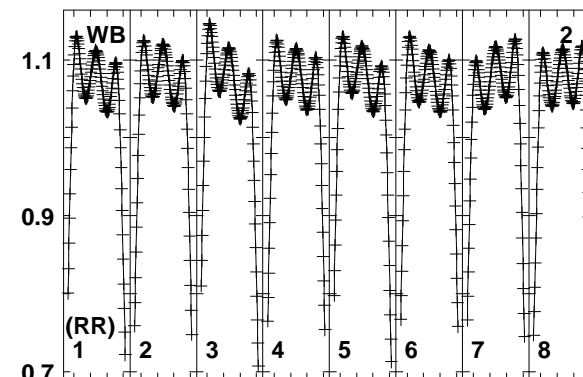
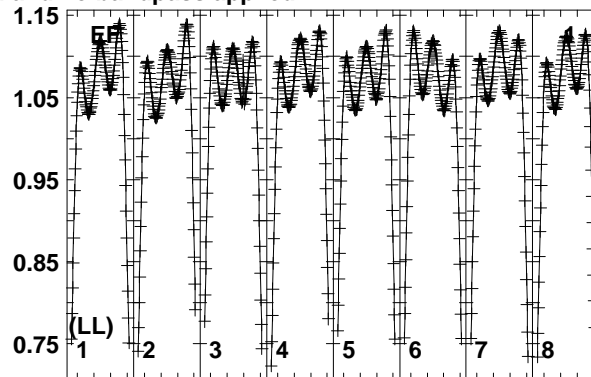
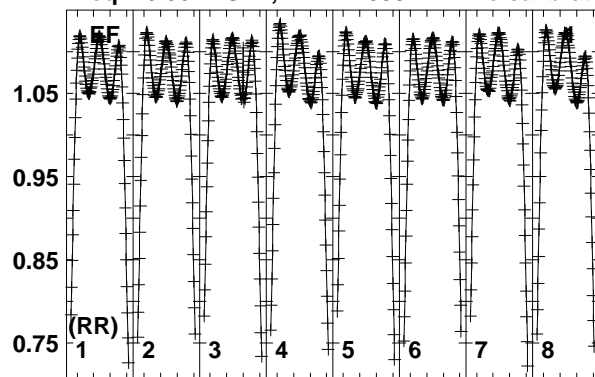
6663.06665.06667.06669.06671.06673.06675.06677.0  
FREQ MHz

Lower frame: Real Jy  
Total-power spectrum Antenna: NT (06)  
Timerange: 00/22:10:26 to 00/22:20:24

Plot file version 59 created 09-MAR-2017 18:27:43

1822-173 EM117F 1.UVDATA.1

Freq = 6.6627 GHz, Bw = 2.000 MH No calibration applied and no bandpass applied



6663.06665.06667.06669.06671.06673.06675.06677.0  
FREQ MHz

6663.06665.06667.06669.06671.06673.06675.06677.0  
FREQ MHz

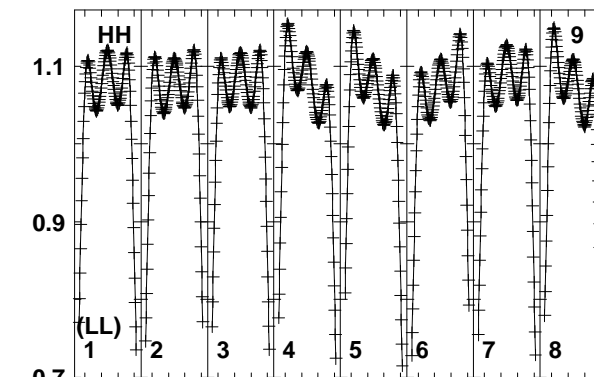
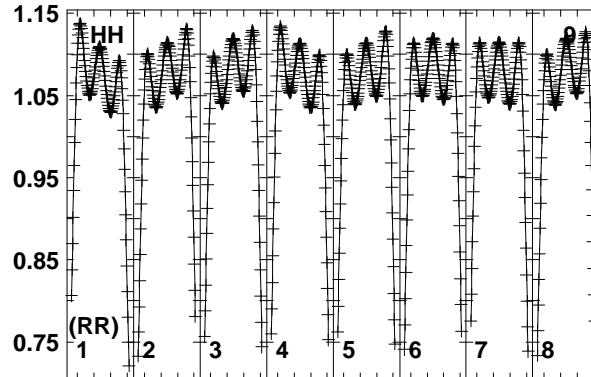
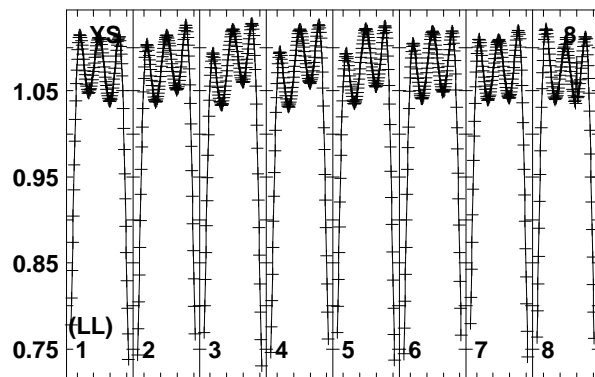
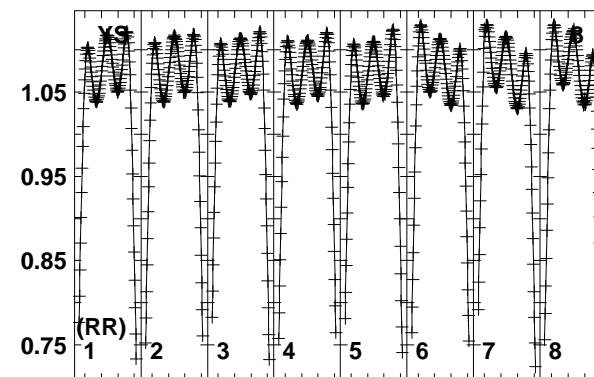
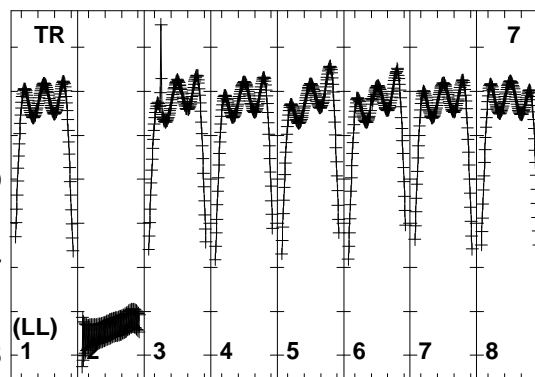
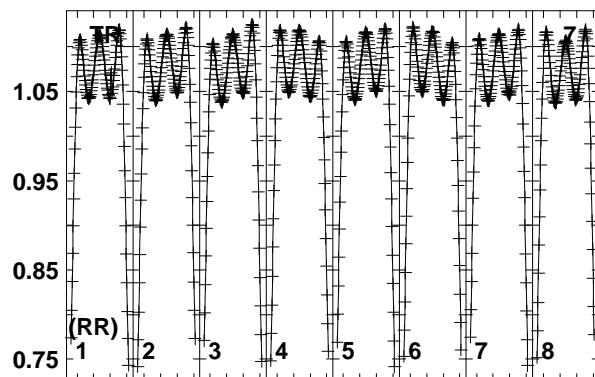
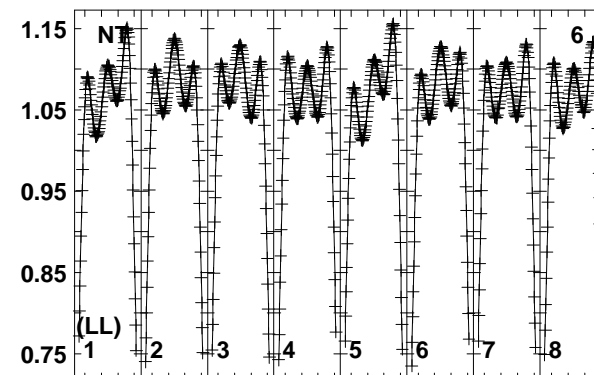
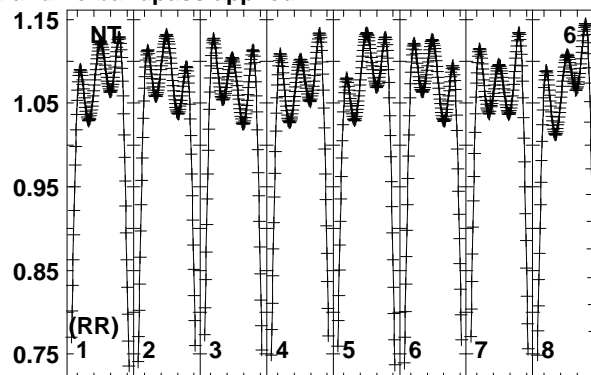
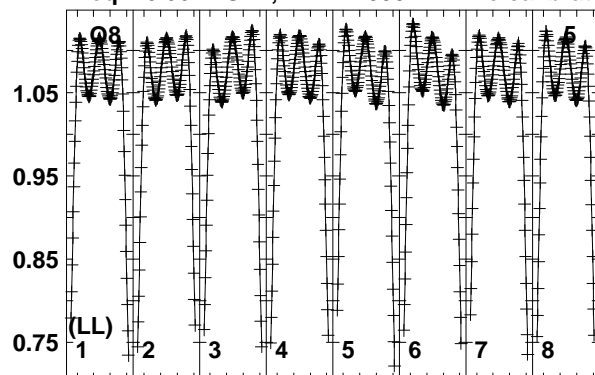
6663.06665.06667.06669.06671.06673.06675.06677.0  
FREQ MHz

Lower frame: Real Jy  
Total-power spectrum Antenna: EF (01)  
Timerange: 00/22:29:46 to 00/22:32:44

Plot file version 60 created 09-MAR-2017 18:27:43

1822-173 EM117F 1.UVDATA.1

Freq = 6.6627 GHz, Bw = 2.000 MH No calibration applied and no bandpass applied



6663.0665.0667.0669.0671.0673.0675.0677.0  
FREQ MHz

6663.0665.0667.0669.0671.0673.0675.0677.0  
FREQ MHz

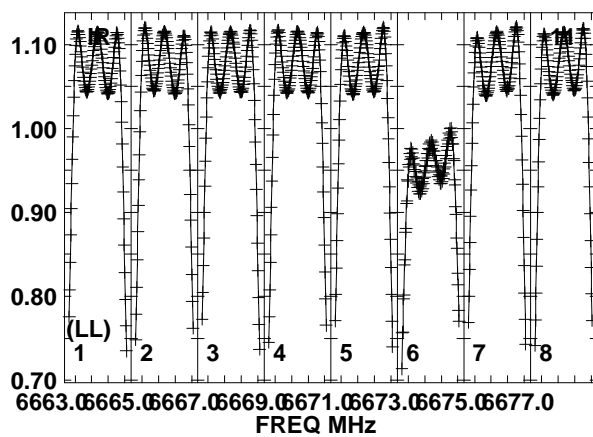
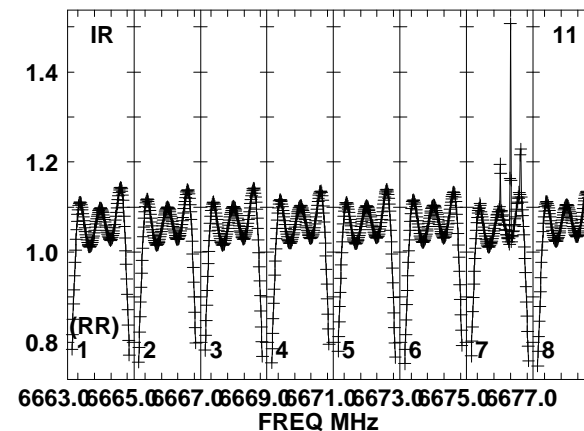
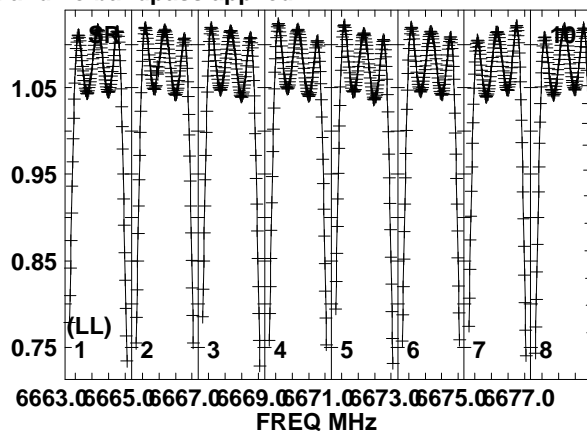
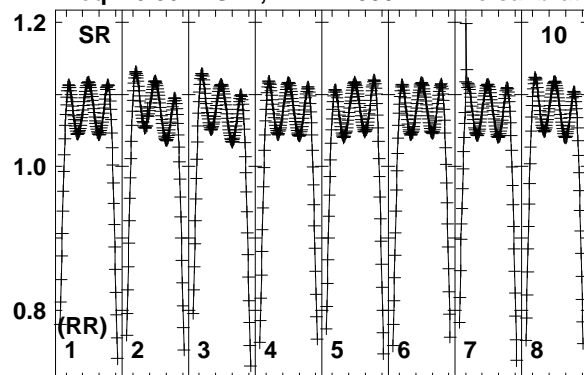
6663.0665.0667.0669.0671.0673.0675.0677.0  
FREQ MHz

Lower frame: Real Jy  
Total-power spectrum Antenna: O8 (05)  
Timerange: 00/22:29:46 to 00/22:32:44

Plot file version 61 created 09-MAR-2017 18:27:43

1822-173 EM117F 1.UVDATA.1

Freq = 6.6627 GHz, Bw = 2.000 MH No calibration applied and no bandpass applied

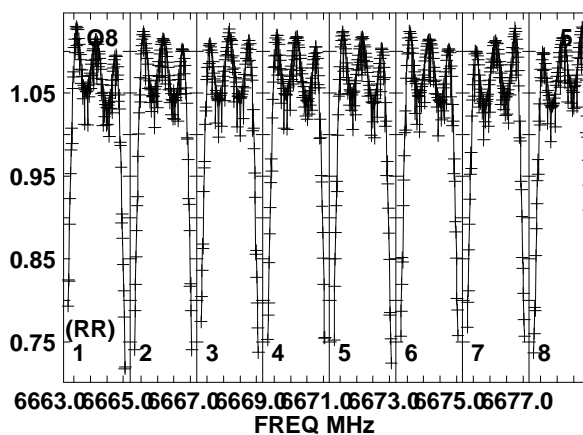
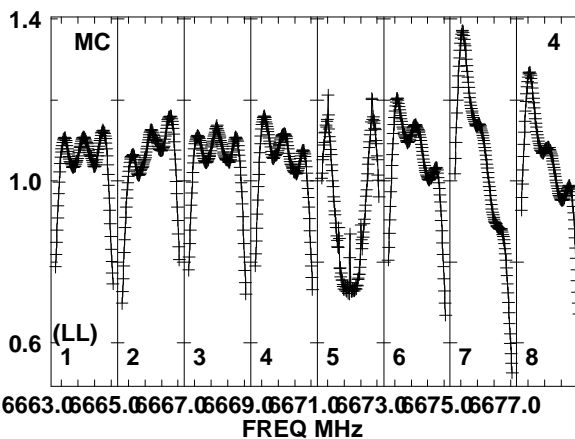
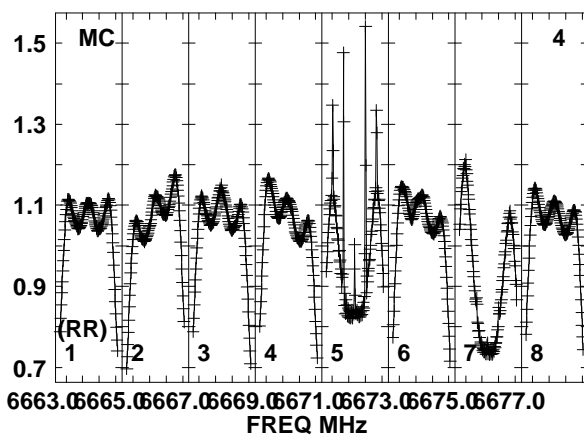
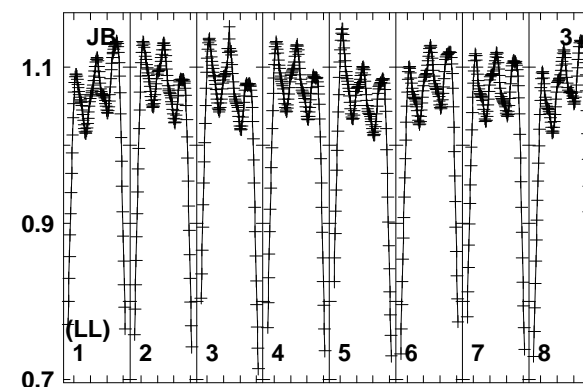
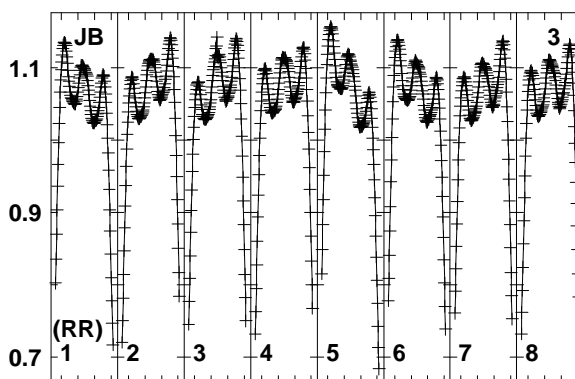
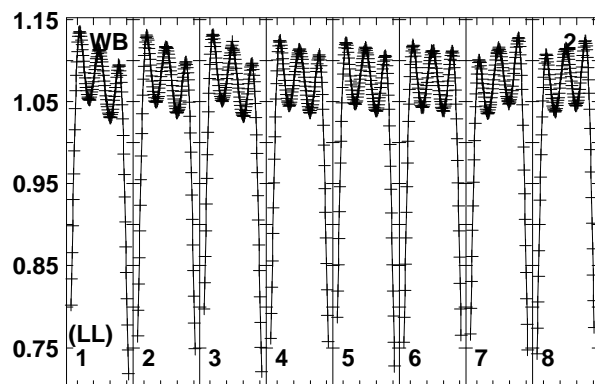
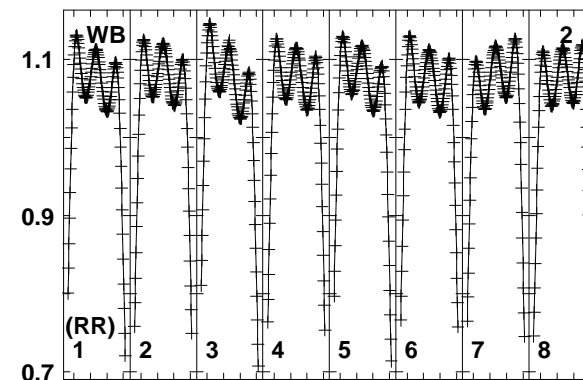
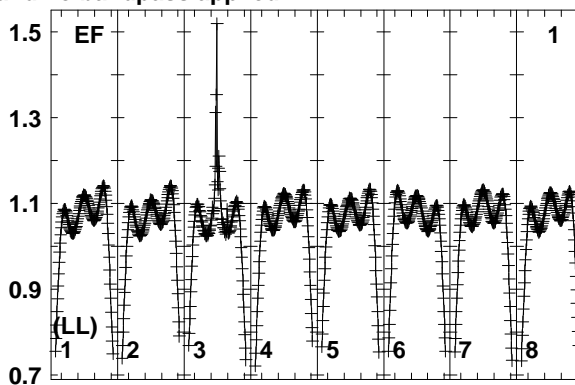
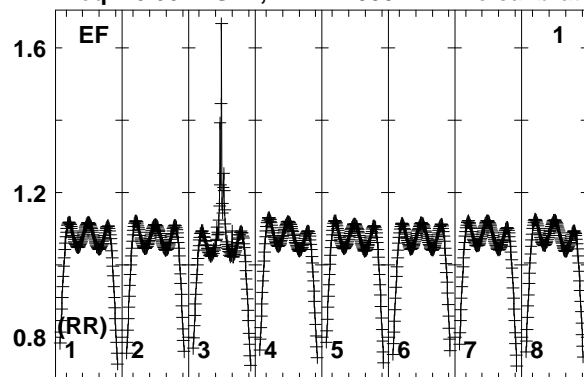


Lower frame: Real Jy  
Total-power spectrum Antenna: SR (10)  
Timerange: 00/22:29:46 to 00/22:32:44

Plot file version 62 created 09-MAR-2017 18:27:44

G016.58-0.05 EM117F 1.UVDATA.1

Freq = 6.6627 GHz, Bw = 2.000 MH No calibration applied and no bandpass applied



6663.06665.06667.06669.06671.06673.06675.06677.0  
FREQ MHz

6663.06665.06667.06669.06671.06673.06675.06677.0  
FREQ MHz

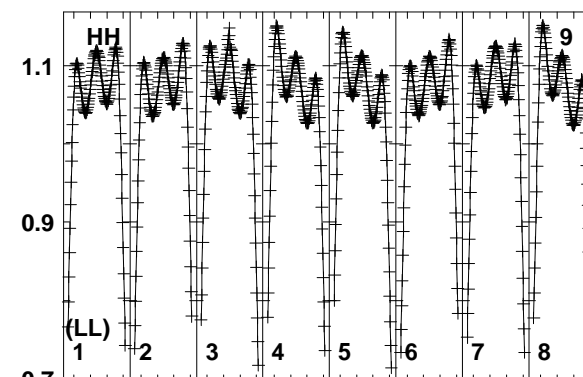
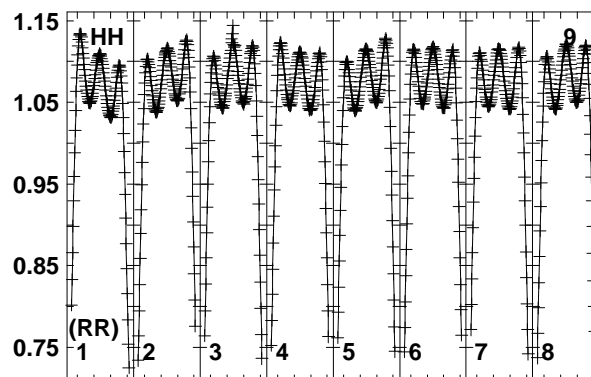
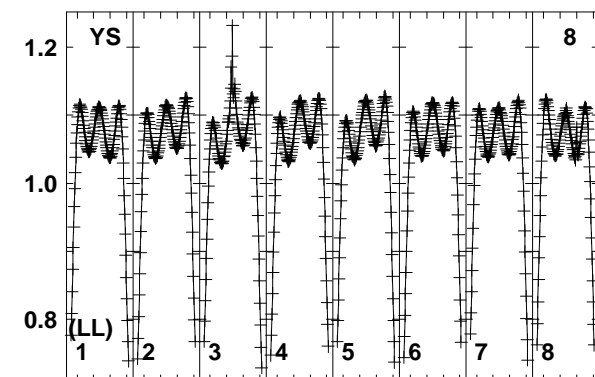
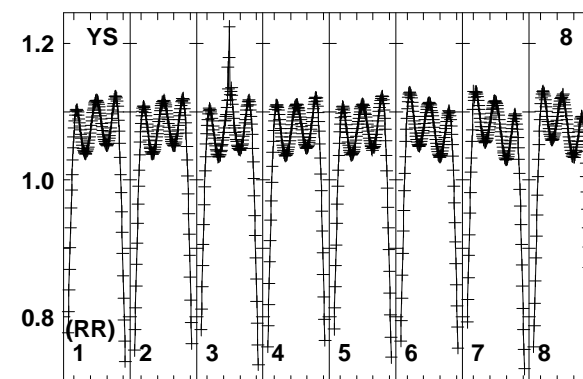
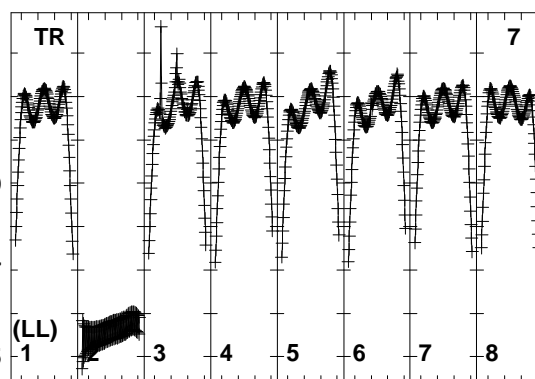
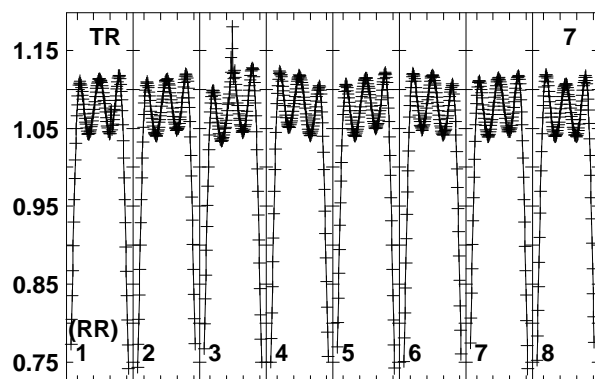
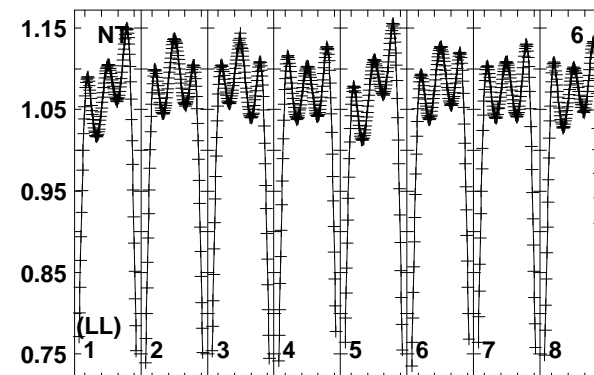
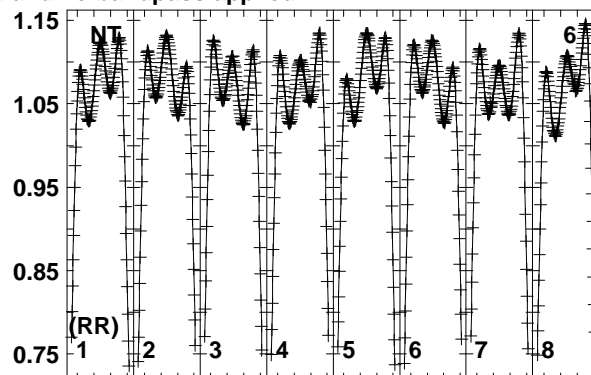
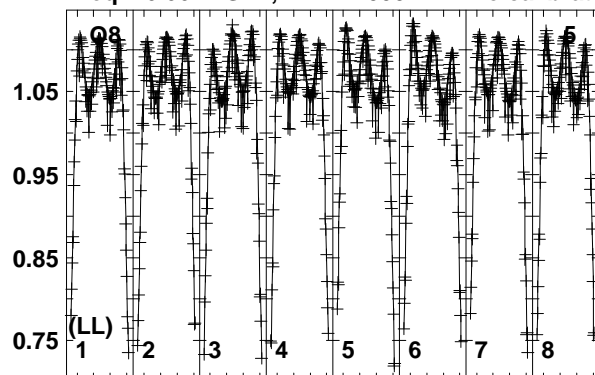
6663.06665.06667.06669.06671.06673.06675.06677.0  
FREQ MHz

Lower frame: Real Jy  
Total-power spectrum Antenna: EF (01)  
Timerange: 00/22:32:46 to 00/22:34:44

Plot file version 63 created 09-MAR-2017 18:27:44

G016.58-0.05 EM117F 1.UVDATA.1

Freq = 6.6627 GHz, Bw = 2.000 MH No calibration applied and no bandpass applied



6663.0665.0667.0669.0671.0673.0675.0677.0  
FREQ MHz

6663.0665.0667.0669.0671.0673.0675.0677.0  
FREQ MHz

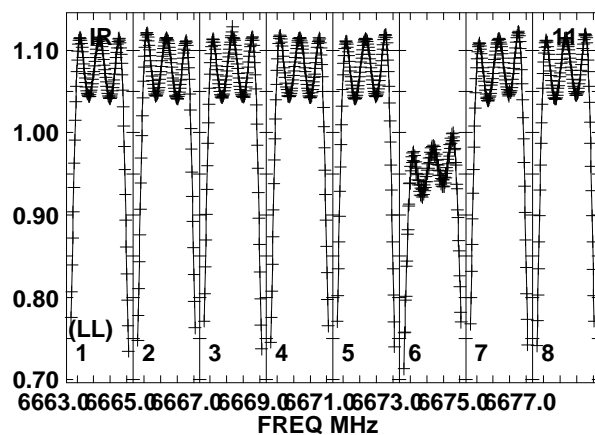
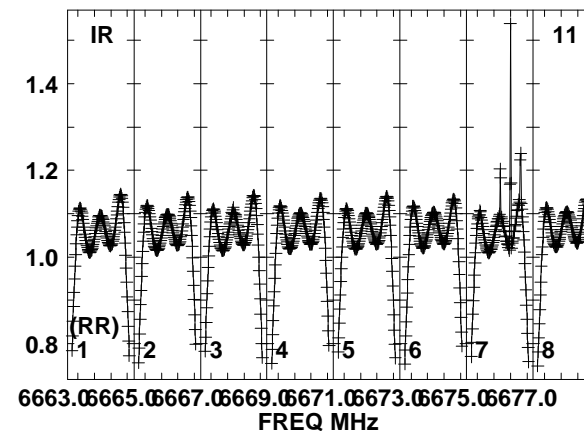
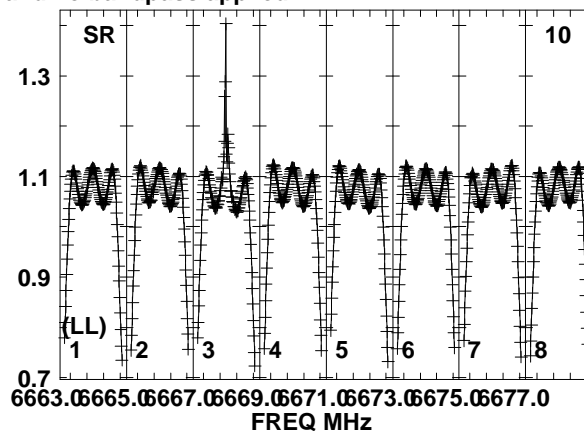
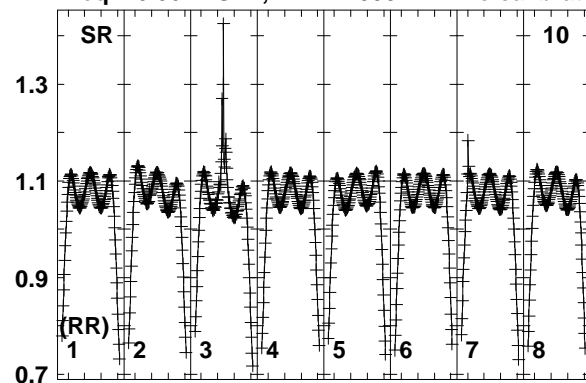
6663.0665.0667.0669.0671.0673.0675.0677.0  
FREQ MHz

Lower frame: Real Jy  
Total-power spectrum Antenna: O8 (05)  
Timerange: 00/22:32:46 to 00/22:34:44

Plot file version 64 created 09-MAR-2017 18:27:44

G016.58-0.05 EM117F 1.UVDATA.1

Freq = 6.6627 GHz, Bw = 2.000 MH No calibration applied and no bandpass applied



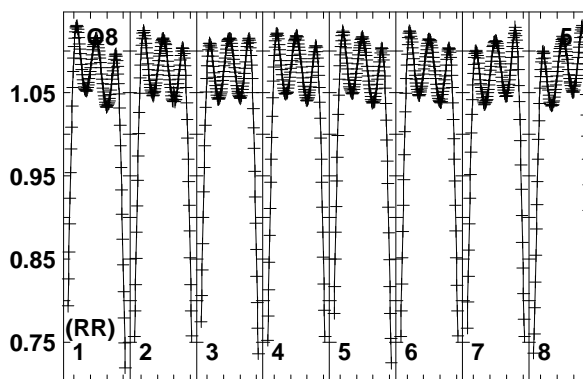
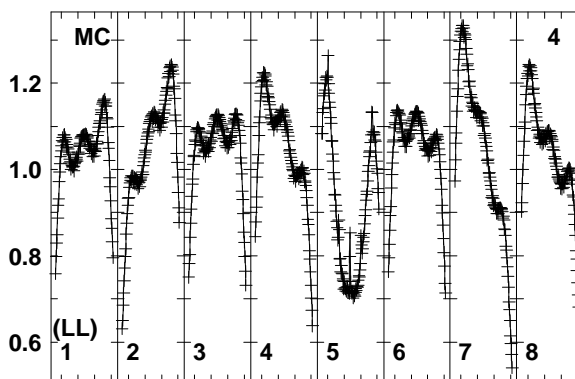
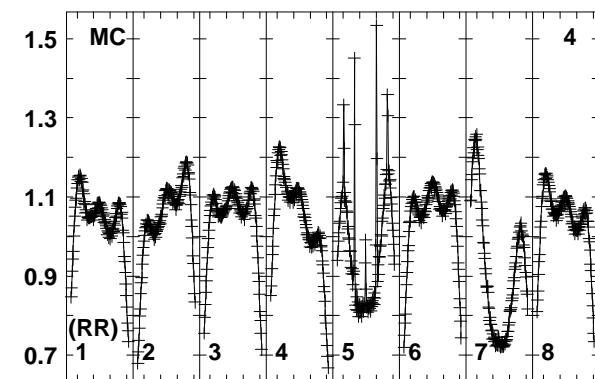
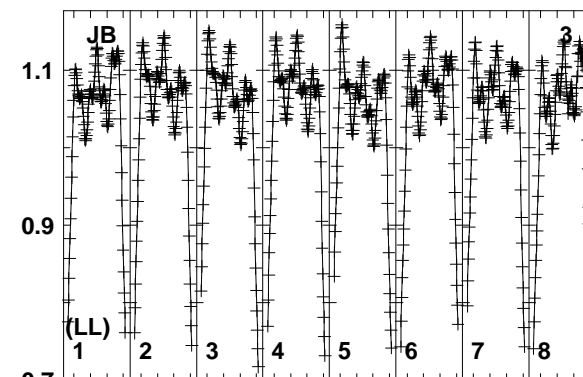
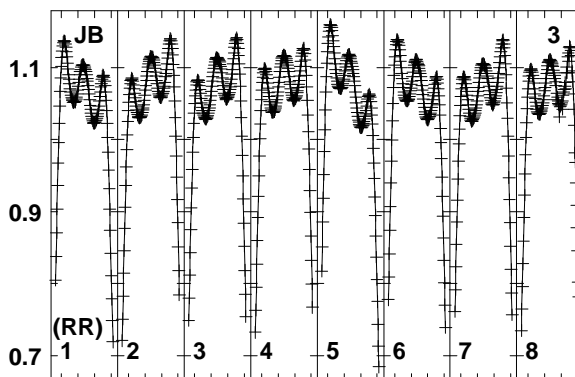
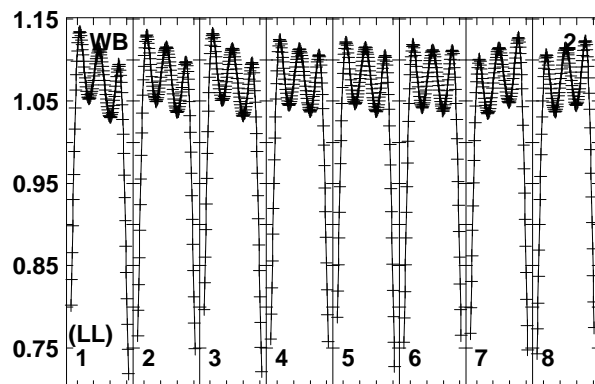
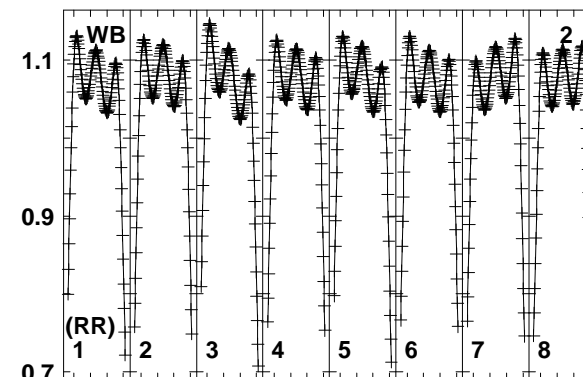
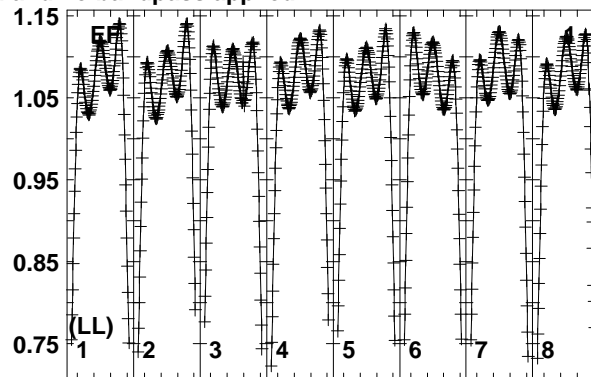
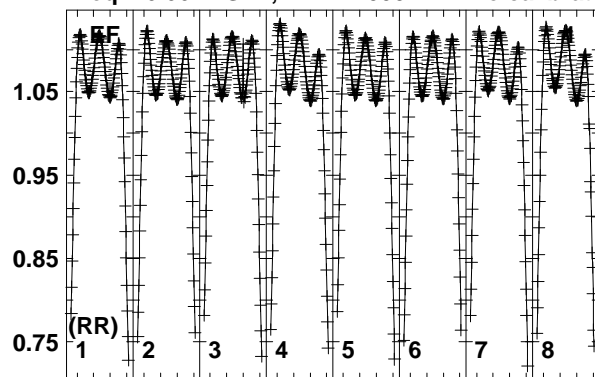
Lower frame: Real Jy  
Total-power spectrum Antenna: SR (10)  
Timerange: 00/22:32:46 to 00/22:34:44



Plot file version 65 created 09-MAR-2017 18:27:44

1822-173 EM117F 1.UVDATA.1

Freq = 6.6627 GHz, Bw = 2.000 MH No calibration applied and no bandpass applied



6663.06665.06667.06669.06671.06673.06675.06677.0  
FREQ MHz

6663.06665.06667.06669.06671.06673.06675.06677.0  
FREQ MHz

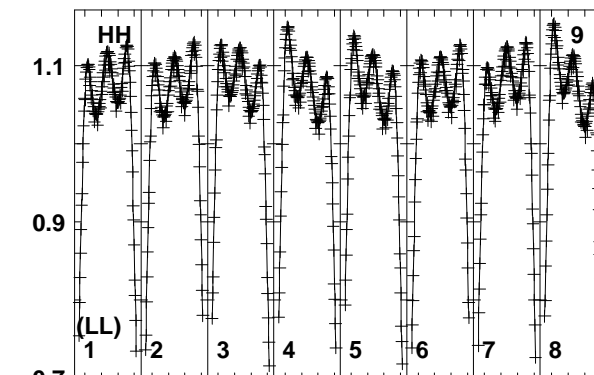
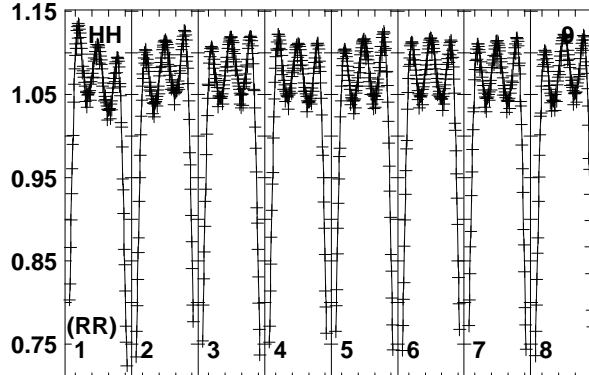
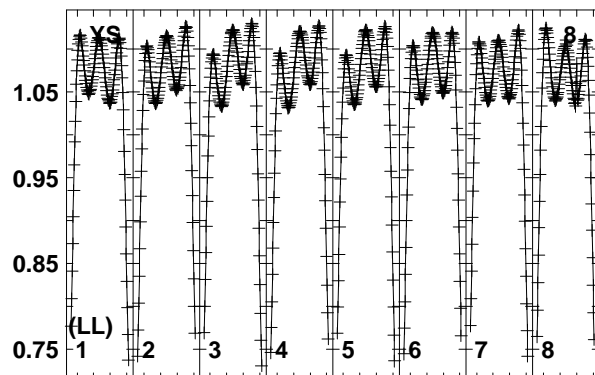
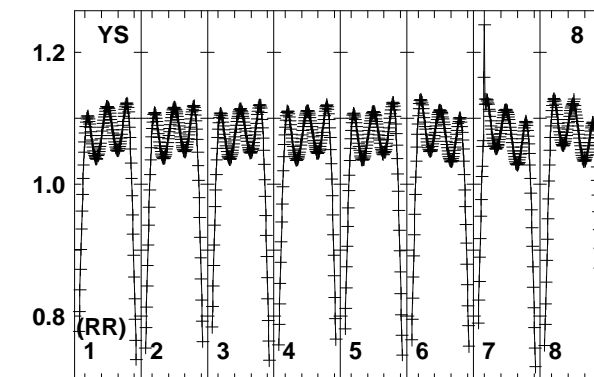
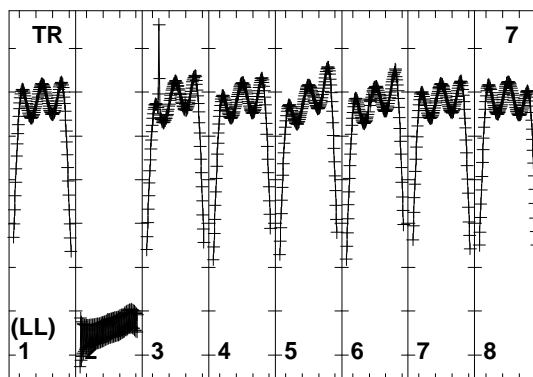
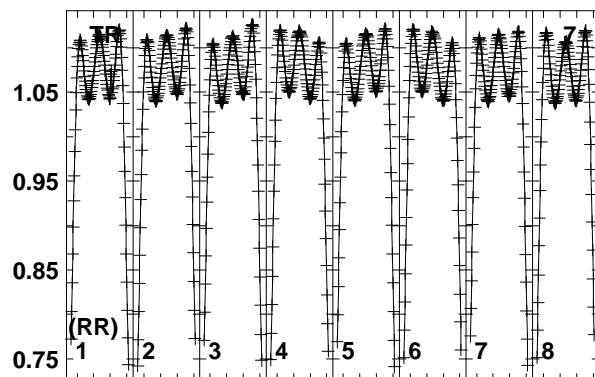
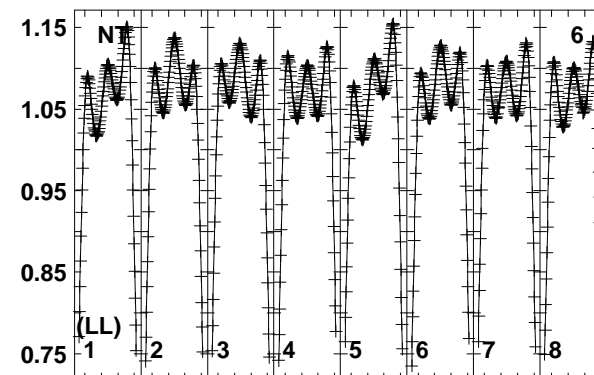
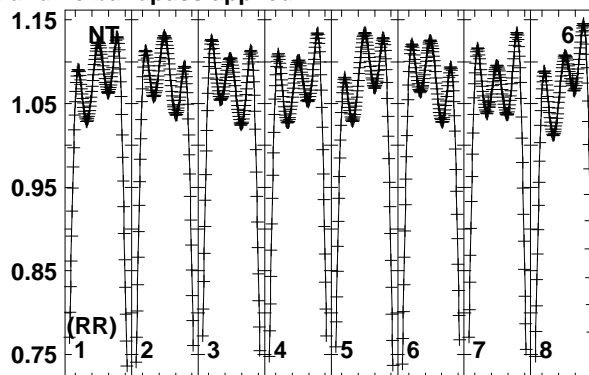
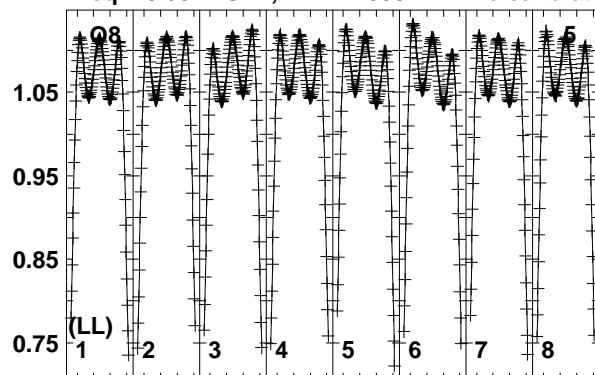
6663.06665.06667.06669.06671.06673.06675.06677.0  
FREQ MHz

Lower frame: Real Jy  
Total-power spectrum Antenna: EF (01)  
Timerange: 00/22:34:46 to 00/22:37:44

Plot file version 66 created 09-MAR-2017 18:27:44

1822-173 EM117F 1.UVDATA.1

Freq = 6.6627 GHz, Bw = 2.000 MH No calibration applied and no bandpass applied



6663.0665.0667.0669.0671.0673.0675.0677.0  
FREQ MHz

6663.0665.0667.0669.0671.0673.0675.0677.0  
FREQ MHz

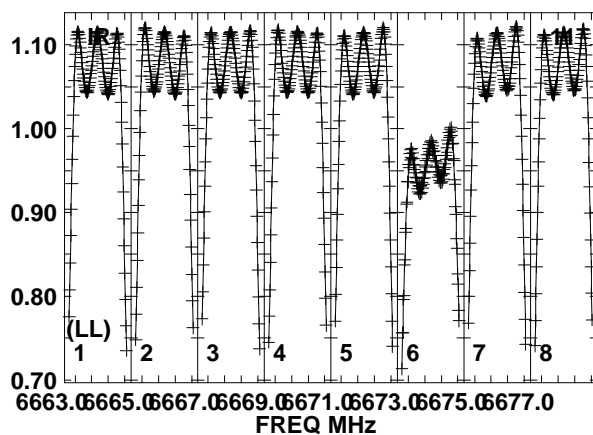
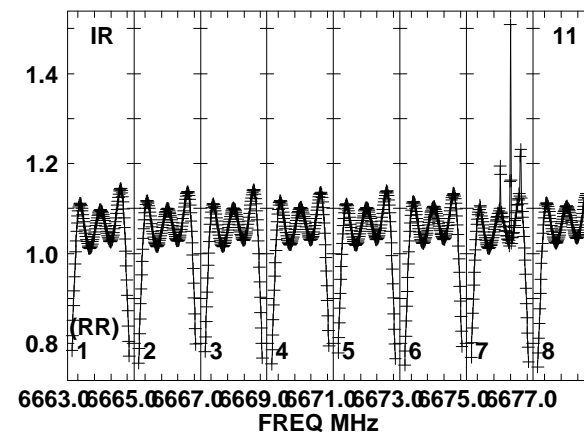
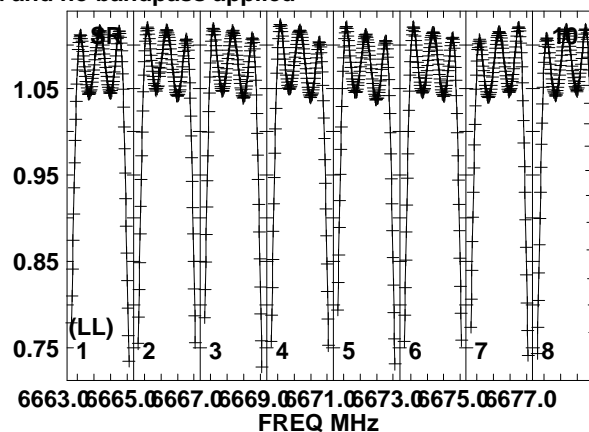
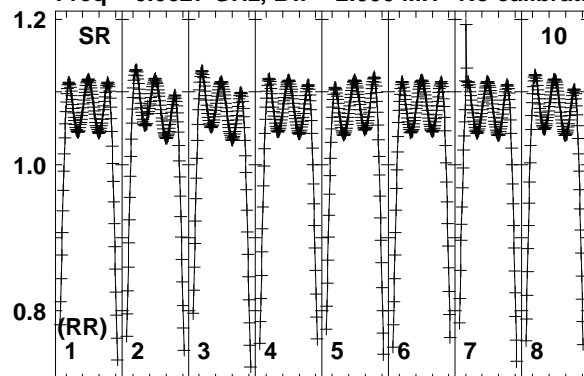
6663.0665.0667.0669.0671.0673.0675.0677.0  
FREQ MHz

Lower frame: Real Jy  
Total-power spectrum Antenna: O8 (05)  
Timerange: 00/22:34:46 to 00/22:37:44

Plot file version 67 created 09-MAR-2017 18:27:45

1822-173 EM117F 1.UVDATA.1

Freq = 6.6627 GHz, Bw = 2.000 MH No calibration applied and no bandpass applied

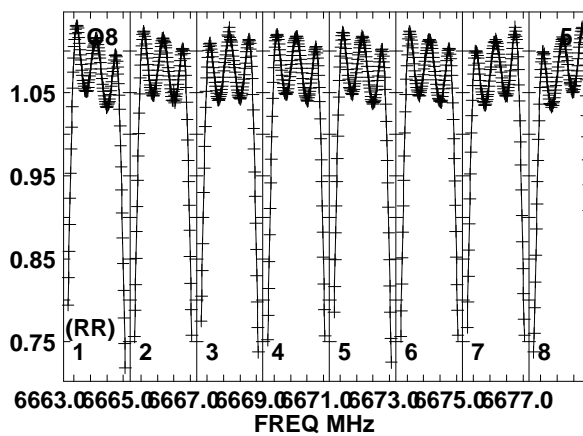
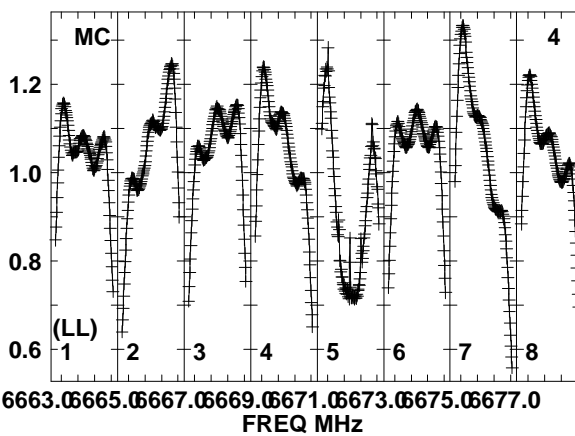
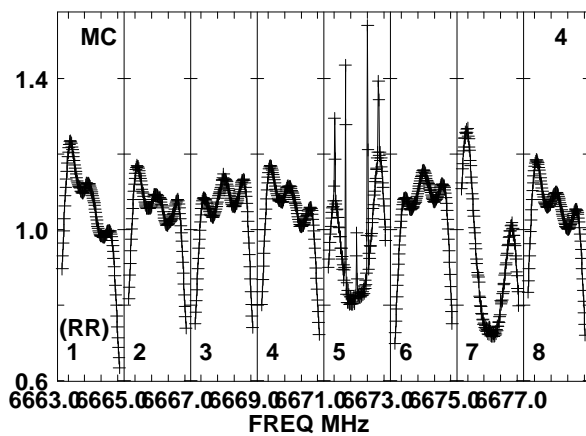
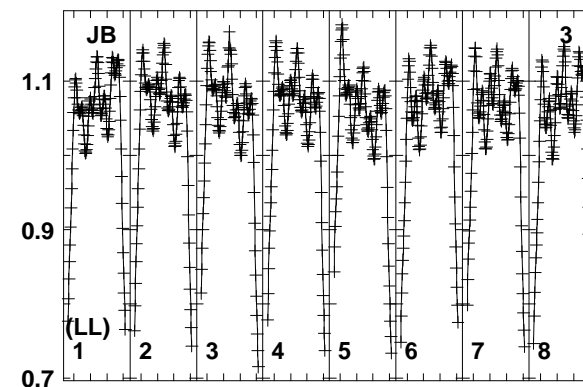
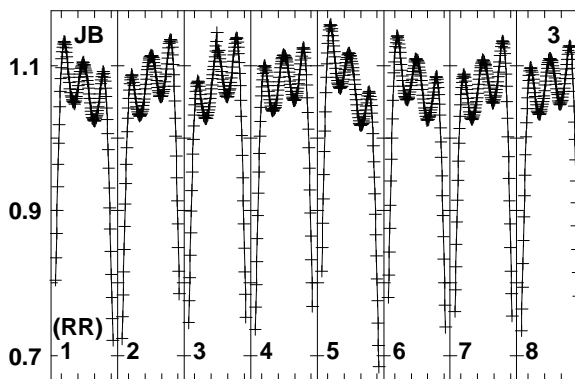
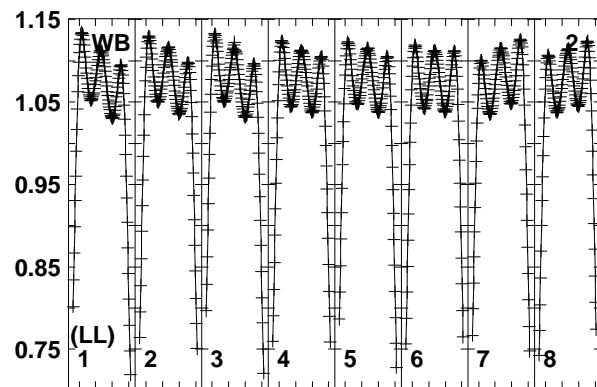
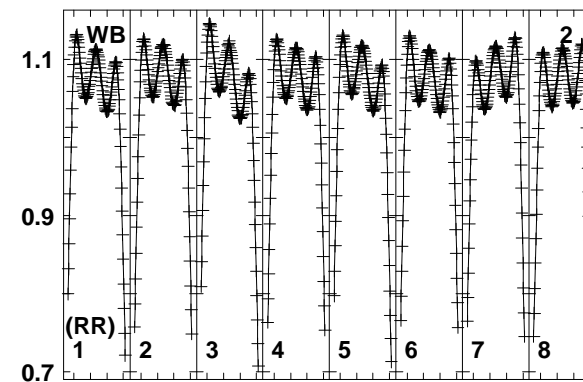
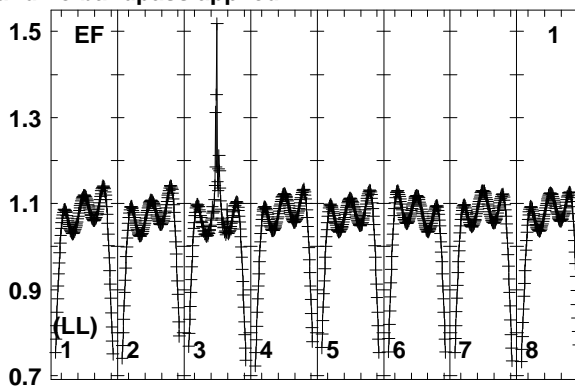
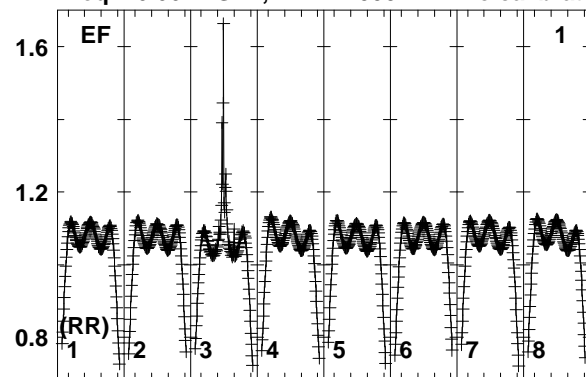


Lower frame: Real Jy  
Total-power spectrum Antenna: SR (10)  
Timerange: 00/22:34:46 to 00/22:37:44

Plot file version 68 created 09-MAR-2017 18:27:45

G016.58-0.05 EM117F 1.UVDATA.1

Freq = 6.6627 GHz, Bw = 2.000 MH No calibration applied and no bandpass applied

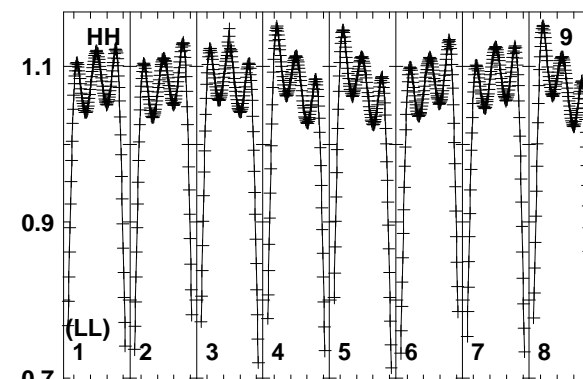
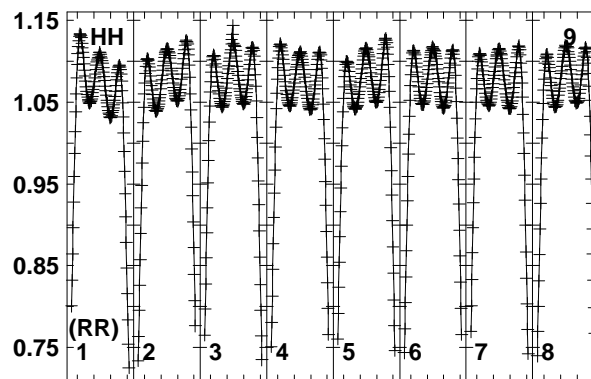
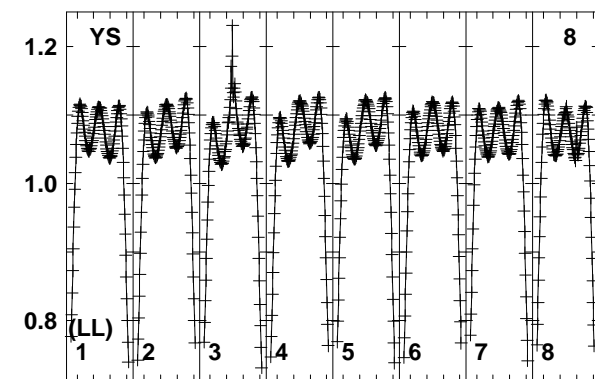
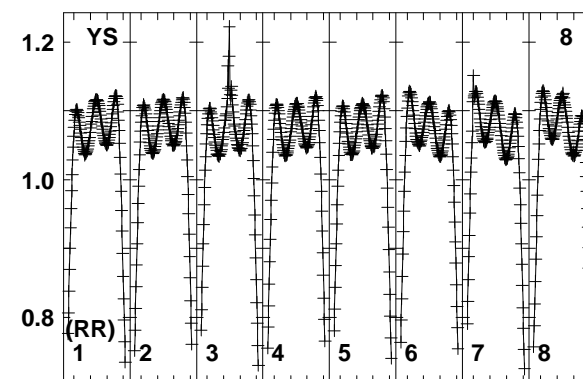
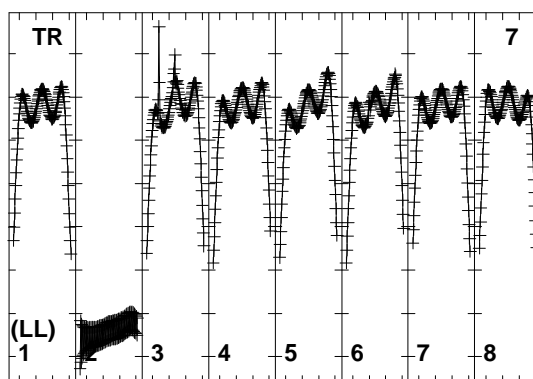
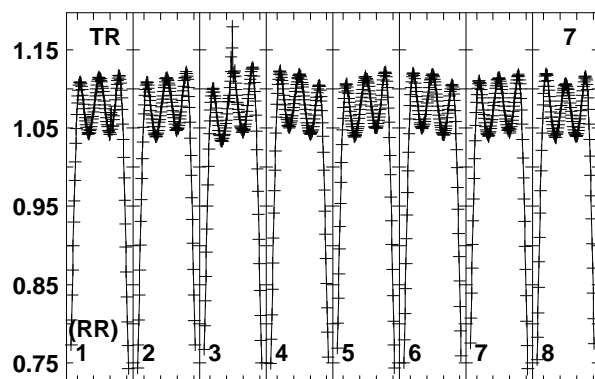
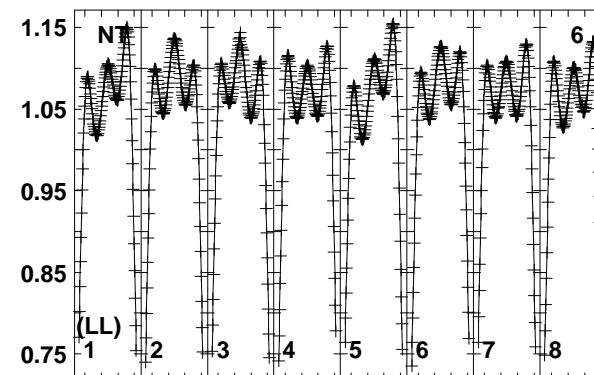
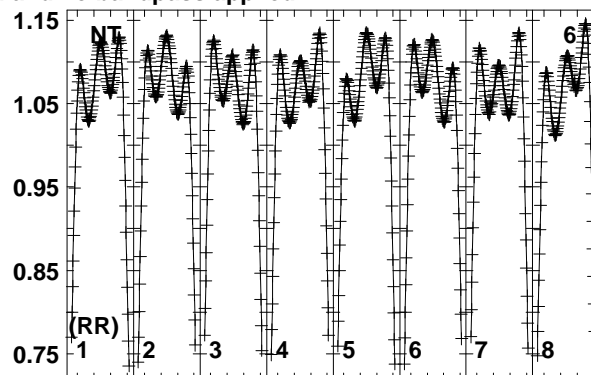
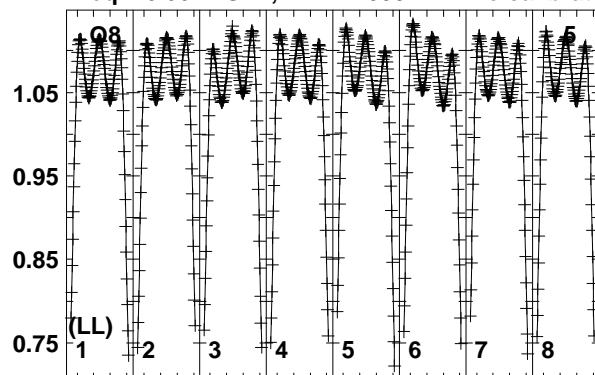


Lower frame: Real Jy  
Total-power spectrum Antenna: EF (01)  
Timerange: 00/22:37:46 to 00/22:39:44

Plot file version 69 created 09-MAR-2017 18:27:45

G016.58-0.05 EM117F 1.UVDATA.1

Freq = 6.6627 GHz, Bw = 2.000 MH No calibration applied and no bandpass applied



6663.0665.0667.0669.0671.0673.0675.0677.0  
FREQ MHz

6663.0665.0667.0669.0671.0673.0675.0677.0  
FREQ MHz

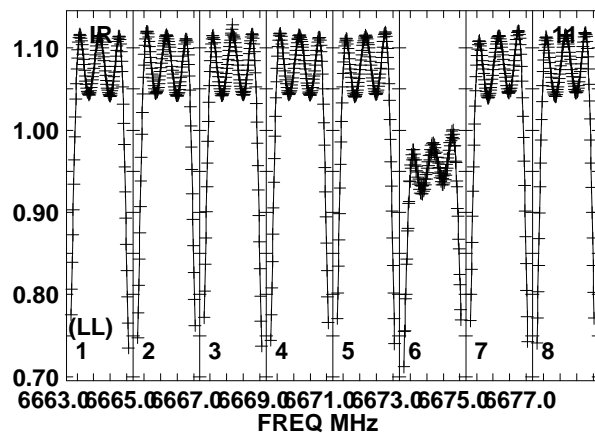
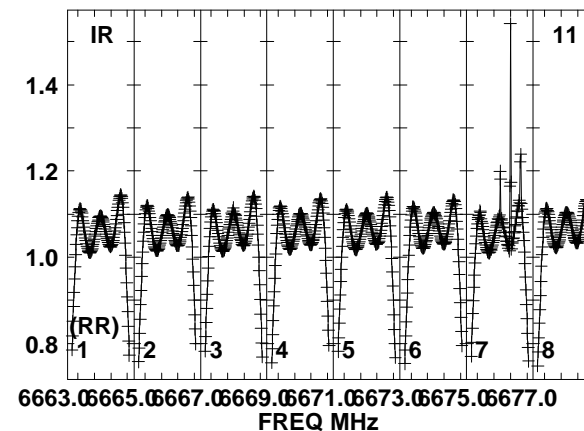
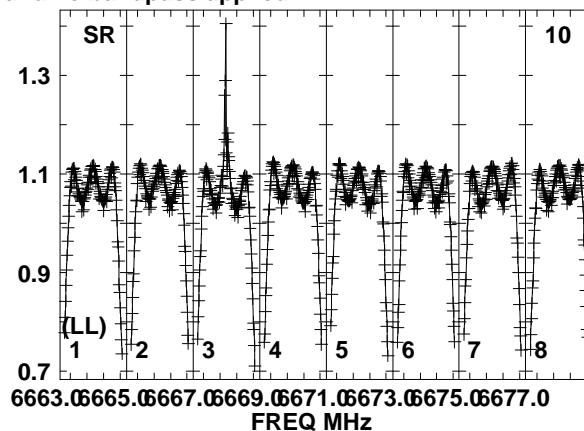
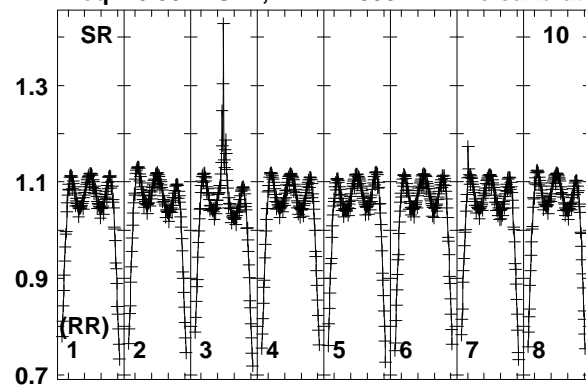
6663.0665.0667.0669.0671.0673.0675.0677.0  
FREQ MHz

Lower frame: Real Jy  
Total-power spectrum Antenna: O8 (05)  
Timerange: 00/22:37:46 to 00/22:39:44

Plot file version 70 created 09-MAR-2017 18:27:46

G016.58-0.05 EM117F 1.UVDATA.1

Freq = 6.6627 GHz, Bw = 2.000 MH No calibration applied and no bandpass applied

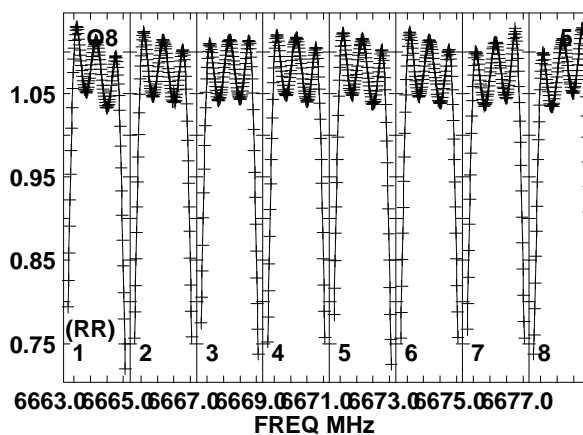
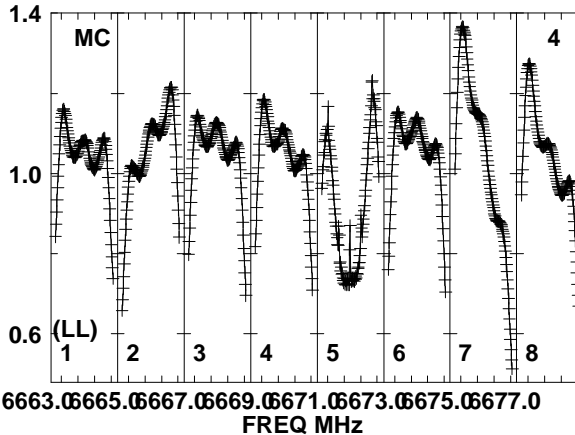
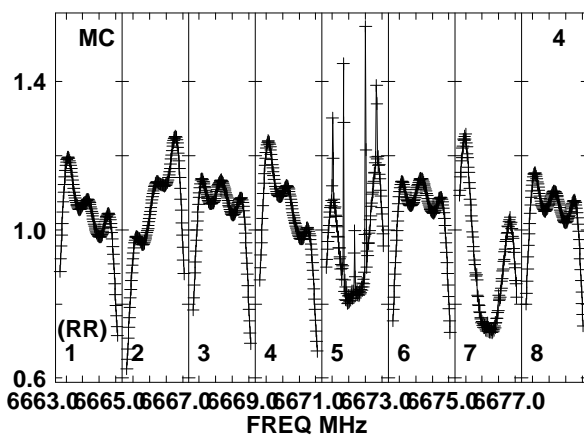
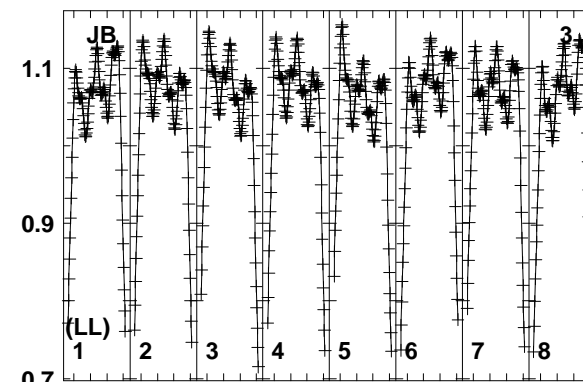
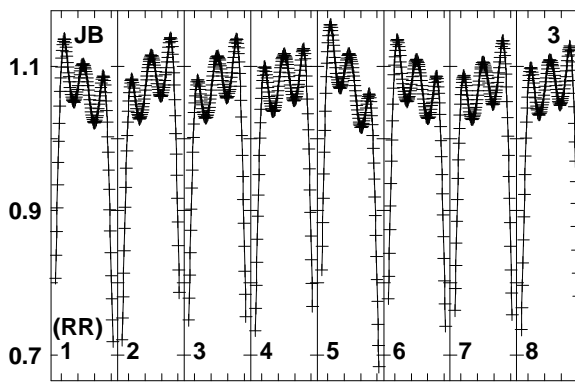
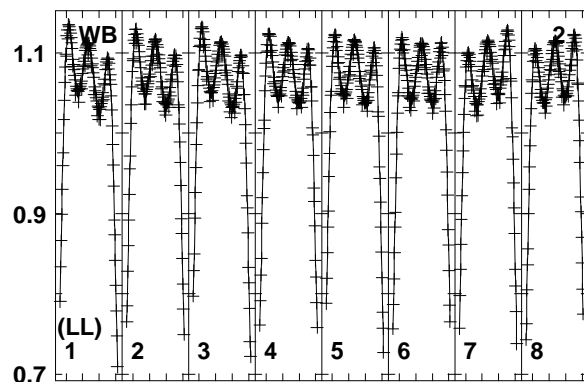
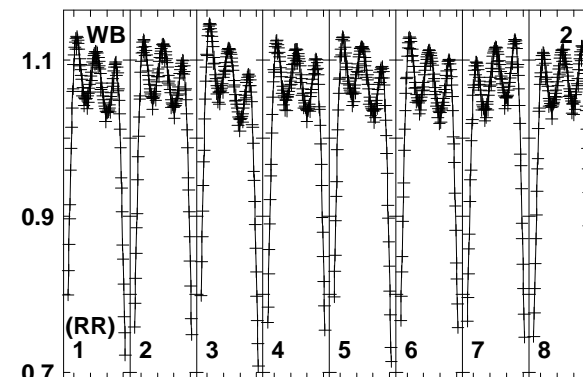
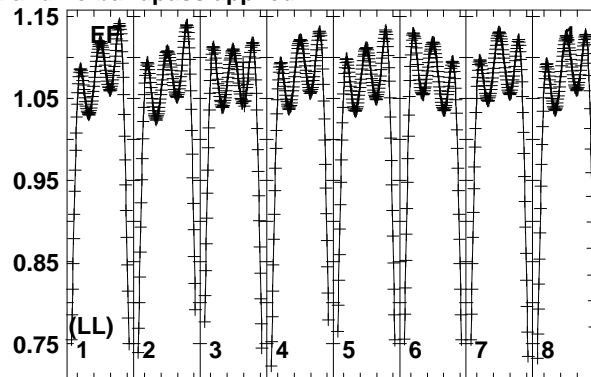
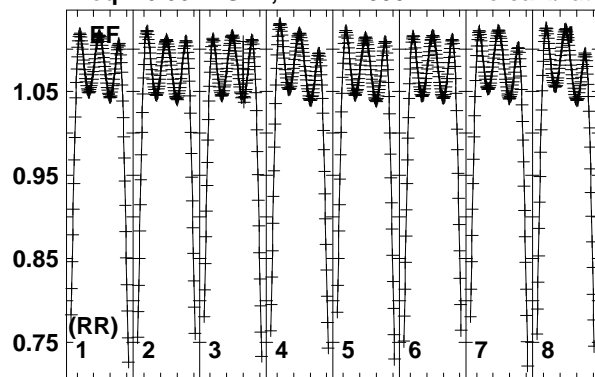


Lower frame: Real Jy  
Total-power spectrum Antenna: SR (10)  
Timerange: 00/22:37:46 to 00/22:39:44

Plot file version 71 created 09-MAR-2017 18:27:46

1822-173 EM117F 1.UVDATA.1

Freq = 6.6627 GHz, Bw = 2.000 MH No calibration applied and no bandpass applied

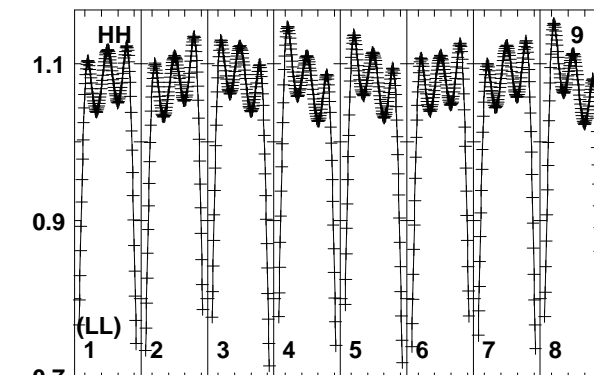
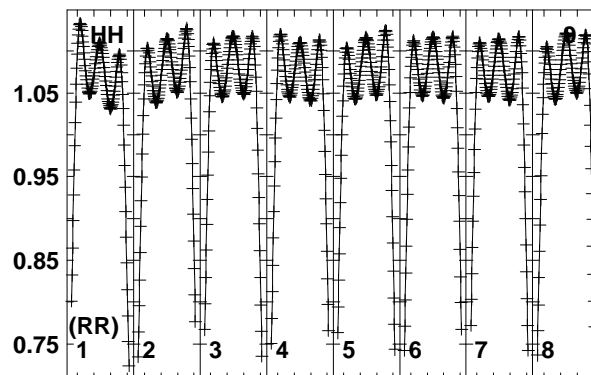
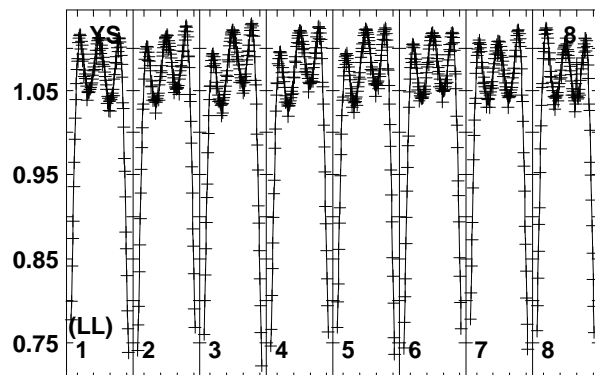
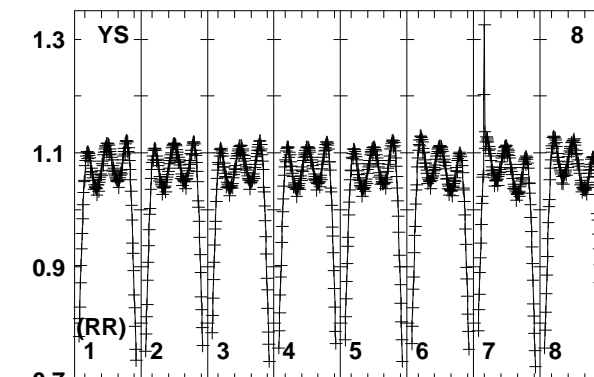
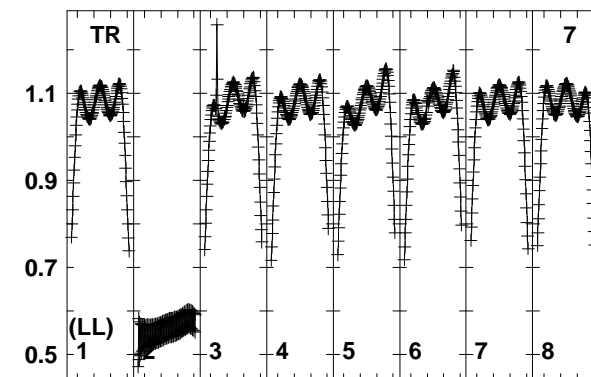
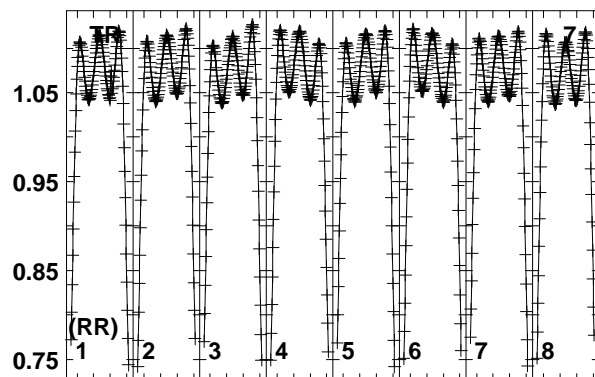
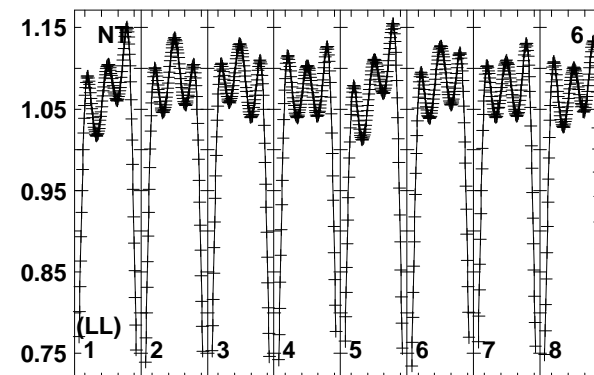
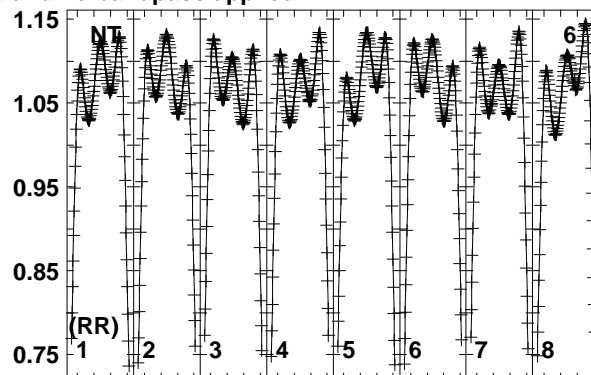
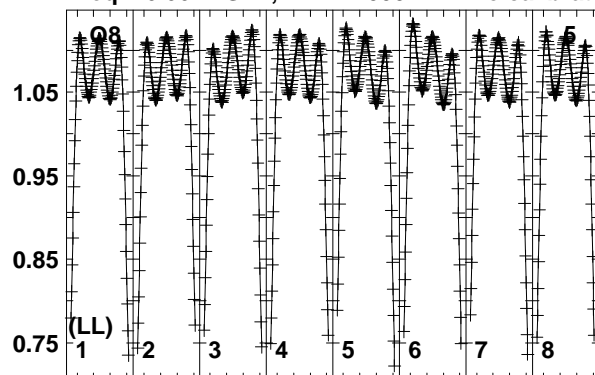


Lower frame: Real Jy  
Total-power spectrum Antenna: EF (01)  
Timerange: 00/22:39:46 to 00/22:42:44

Plot file version 72 created 09-MAR-2017 18:27:46

1822-173 EM117F 1.UVDATA.1

Freq = 6.6627 GHz, Bw = 2.000 MH No calibration applied and no bandpass applied



6663.06665.06667.06669.06671.06673.06675.06677.0  
FREQ MHz

6663.06665.06667.06669.06671.06673.06675.06677.0  
FREQ MHz

6663.06665.06667.06669.06671.06673.06675.06677.0  
FREQ MHz

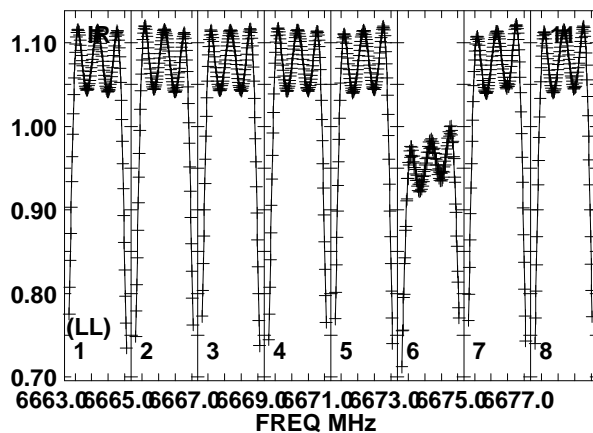
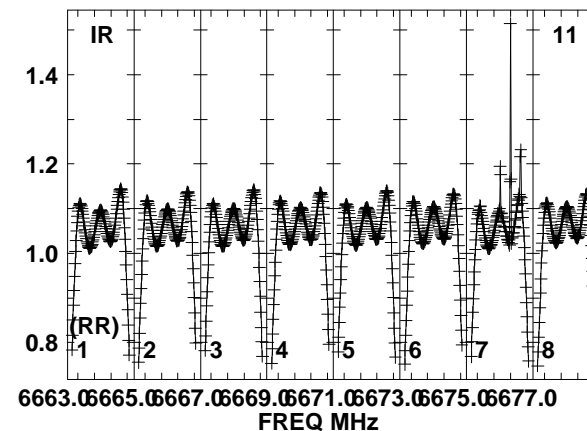
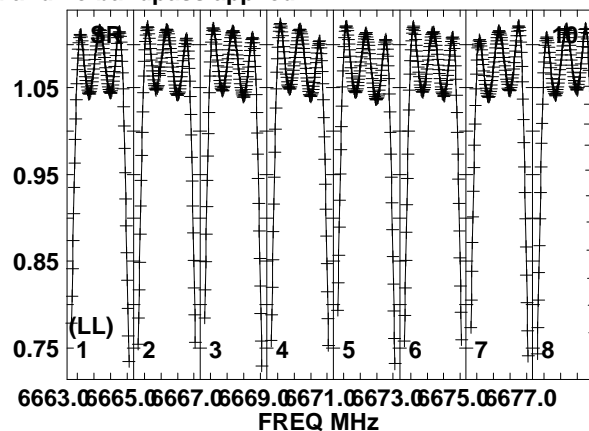
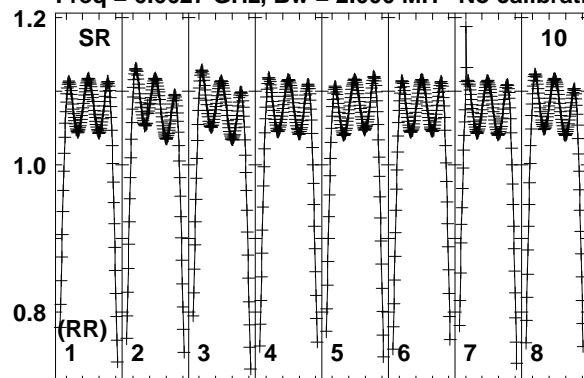
Lower frame: Real Jy  
Total-power spectrum Antenna: O8 (05)  
Timerange: 00/22:39:46 to 00/22:42:44



Plot file version 73 created 09-MAR-2017 18:27:46

1822-173 EM117F 1.UVDATA.1

Freq = 6.6627 GHz, Bw = 2.000 MH No calibration applied and no bandpass applied

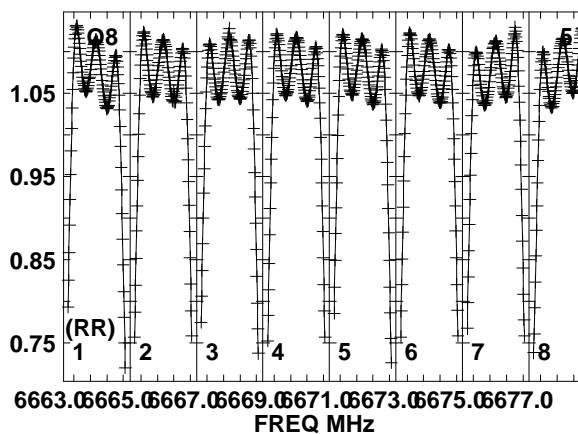
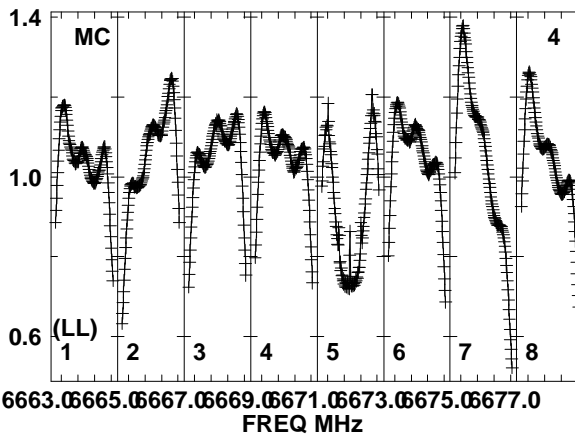
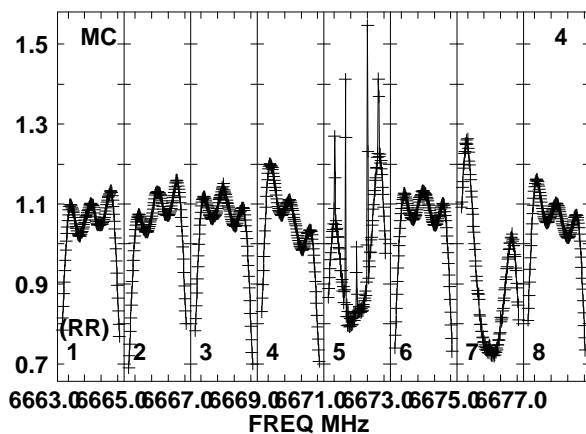
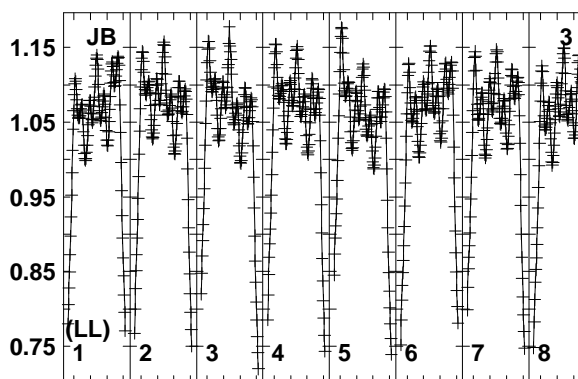
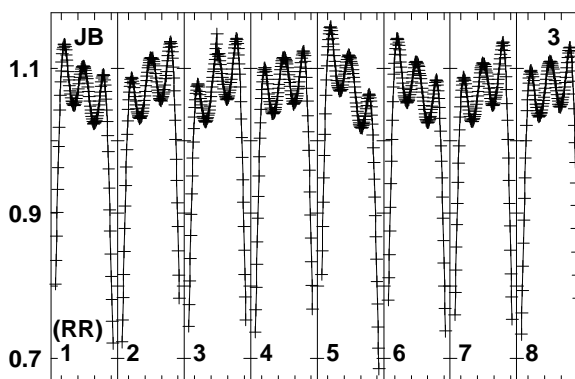
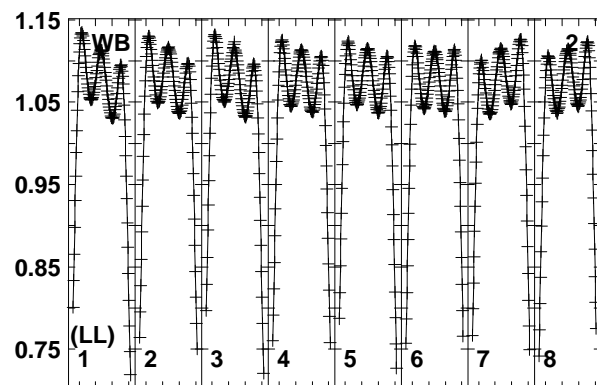
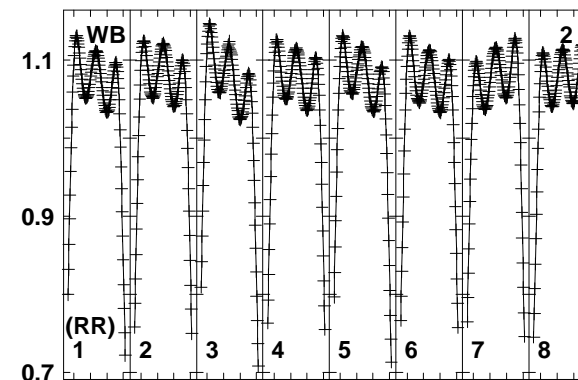
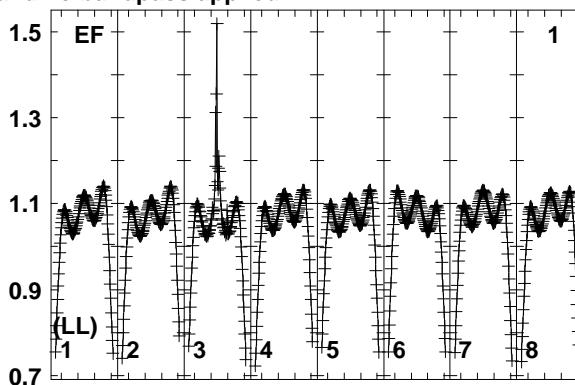
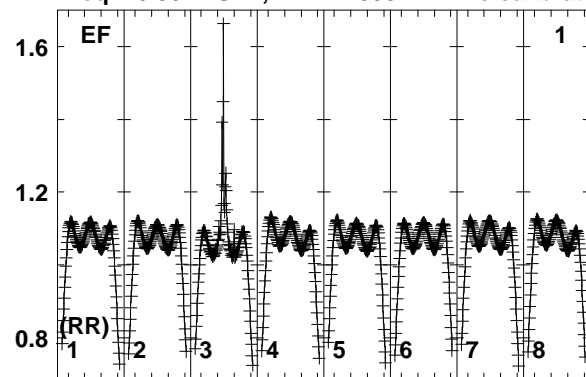


Lower frame: Real Jy  
Total-power spectrum Antenna: SR (10)  
Timerange: 00/22:39:46 to 00/22:42:44

Plot file version 74 created 09-MAR-2017 18:27:46

G016.58-0.05 EM117F 1.UVDATA.1

Freq = 6.6627 GHz, Bw = 2.000 MH No calibration applied and no bandpass applied



6663.0665.0667.0669.0671.0673.0675.0677.0  
FREQ MHz

6663.0665.0667.0669.0671.0673.0675.0677.0  
FREQ MHz

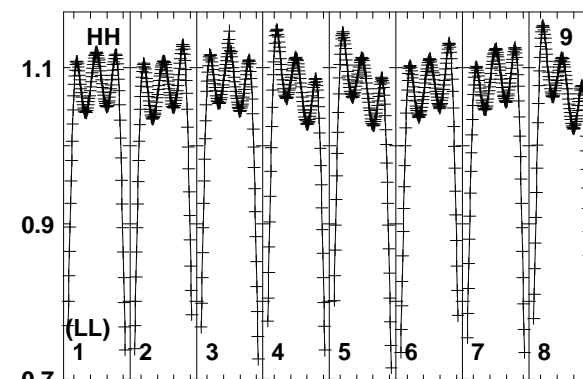
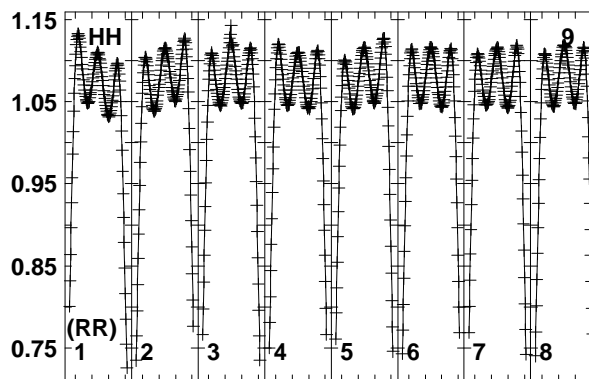
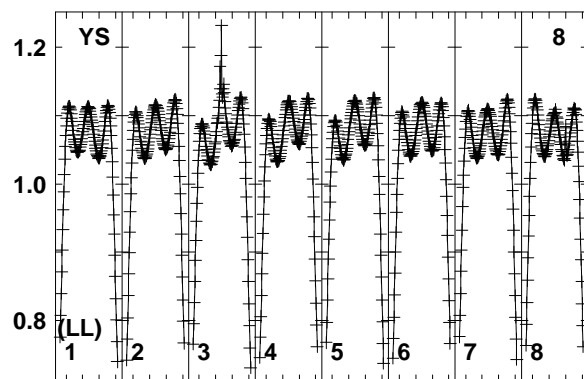
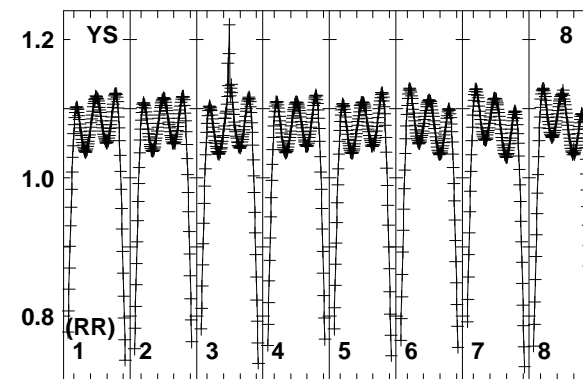
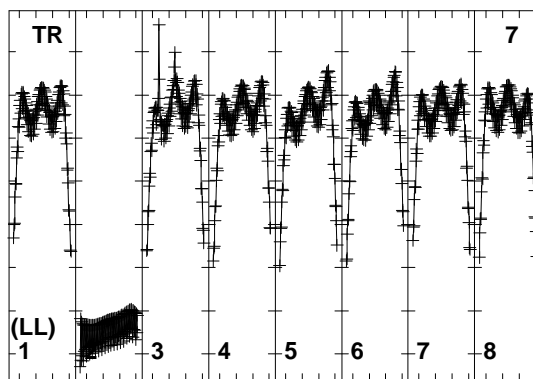
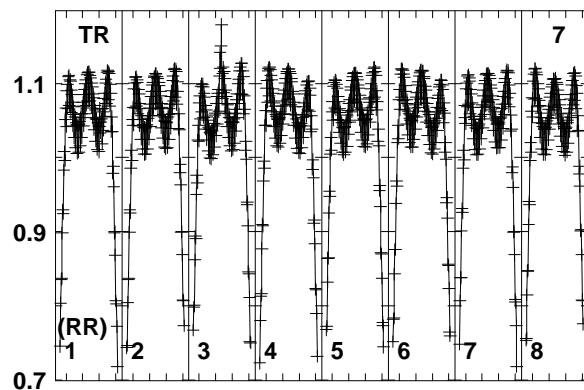
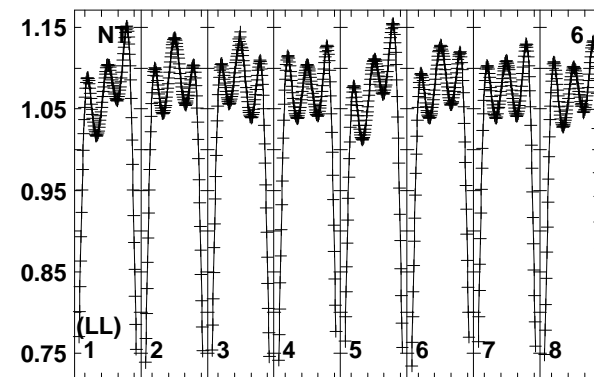
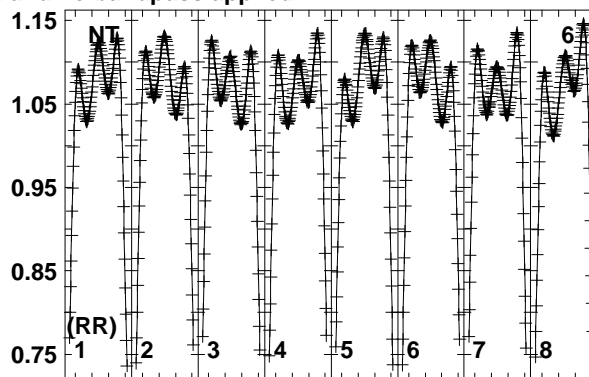
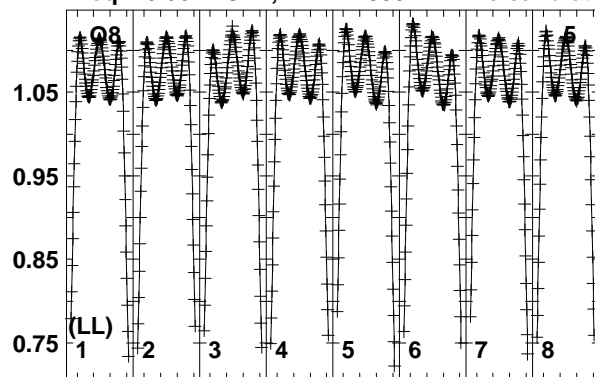
6663.0665.0667.0669.0671.0673.0675.0677.0  
FREQ MHz

Lower frame: Real Jy  
Total-power spectrum Antenna: EF (01)  
Timerange: 00/22:42:46 to 00/22:44:44

Plot file version 75 created 09-MAR-2017 18:27:47

G016.58-0.05 EM117F 1.UVDATA.1

Freq = 6.6627 GHz, Bw = 2.000 MH No calibration applied and no bandpass applied



6663.0665.0667.0669.0671.0673.0675.0677.0  
FREQ MHz

6663.0665.0667.0669.0671.0673.0675.0677.0  
FREQ MHz

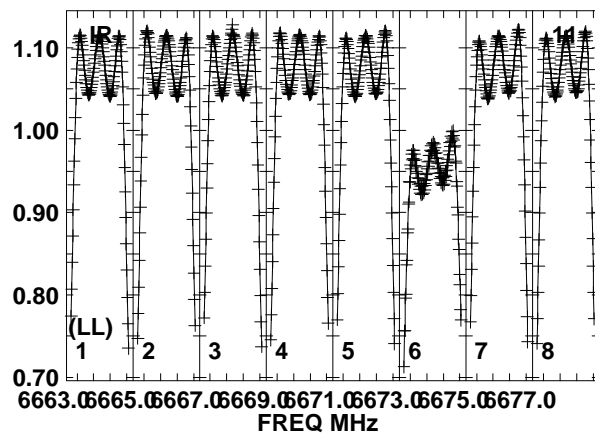
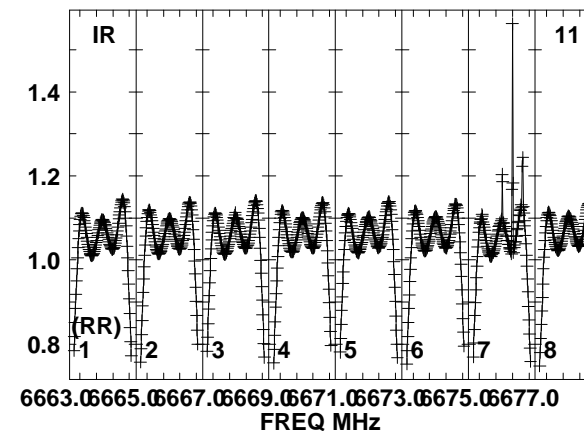
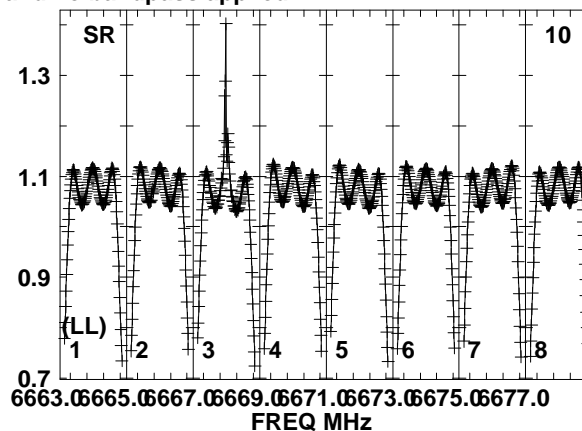
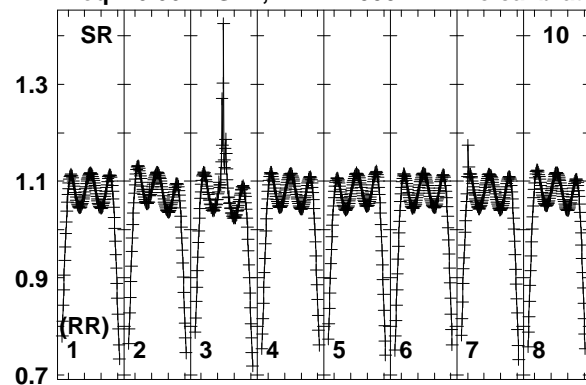
6663.0665.0667.0669.0671.0673.0675.0677.0  
FREQ MHz

Lower frame: Real Jy  
Total-power spectrum Antenna: O8 (05)  
Timerange: 00/22:42:46 to 00/22:44:44

Plot file version 76 created 09-MAR-2017 18:27:47

G016.58-0.05 EM117F 1.UVDATA.1

Freq = 6.6627 GHz, Bw = 2.000 MH No calibration applied and no bandpass applied

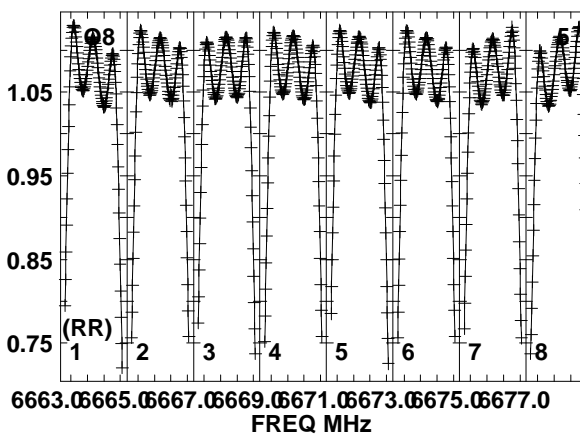
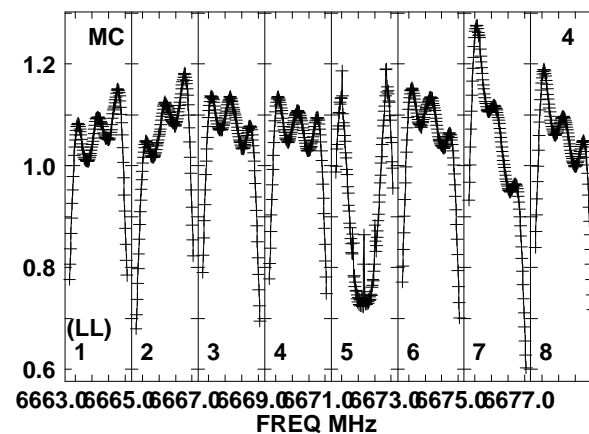
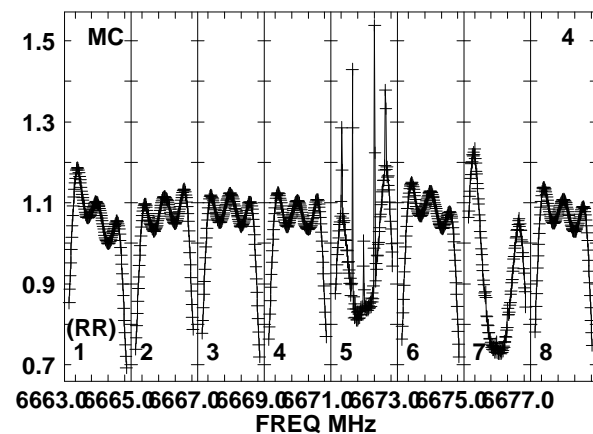
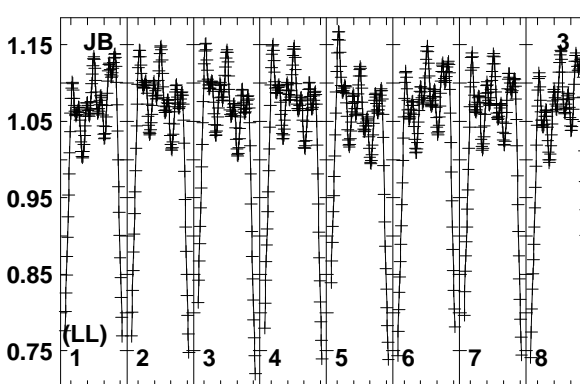
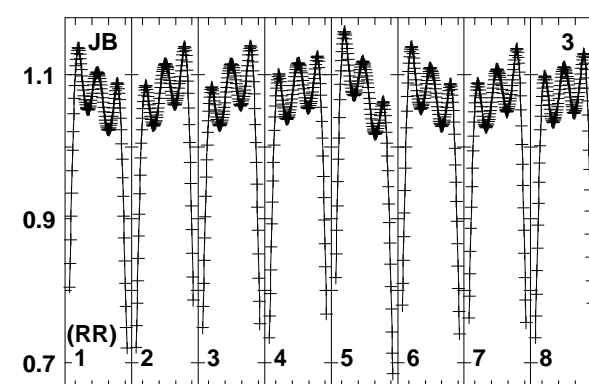
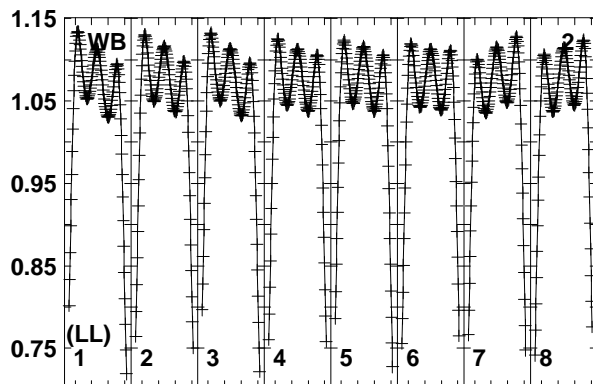
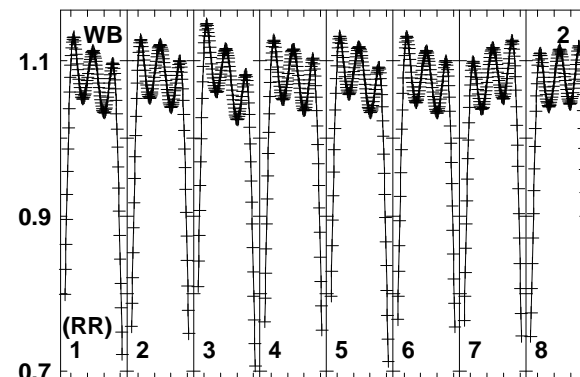
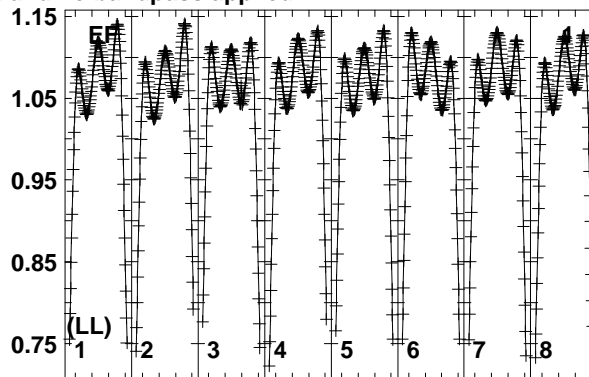
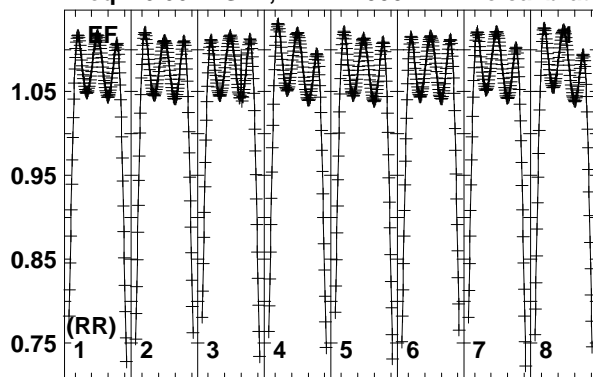


Lower frame: Real Jy  
Total-power spectrum Antenna: SR (10)  
Timerange: 00/22:42:46 to 00/22:44:44

Plot file version 77 created 09-MAR-2017 18:27:47

1822-173 EM117F 1.UVDATA.1

Freq = 6.6627 GHz, Bw = 2.000 MH No calibration applied and no bandpass applied

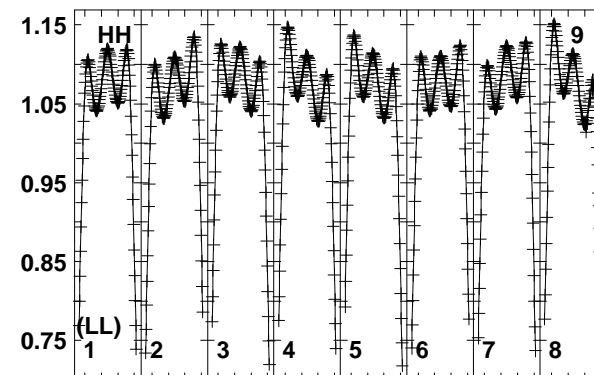
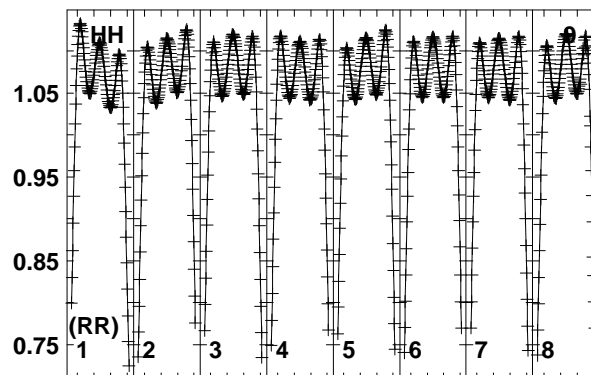
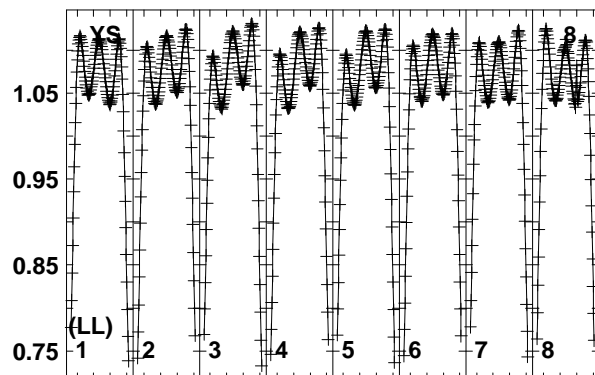
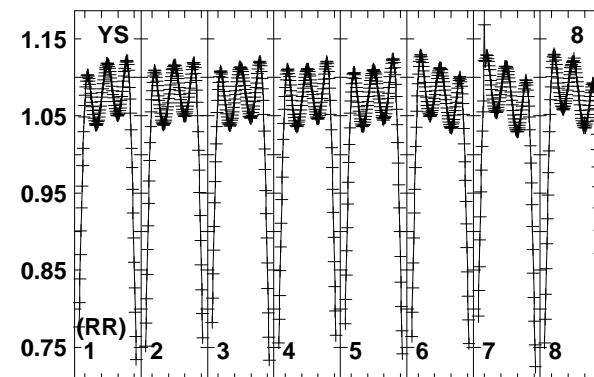
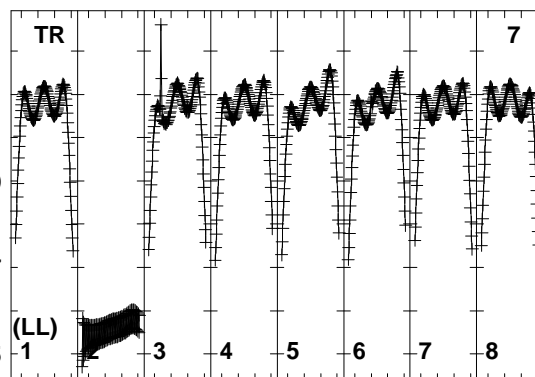
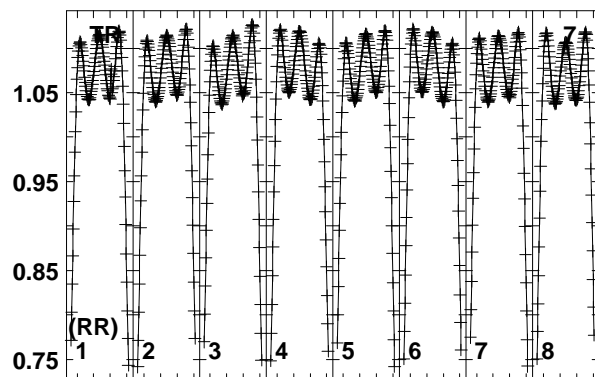
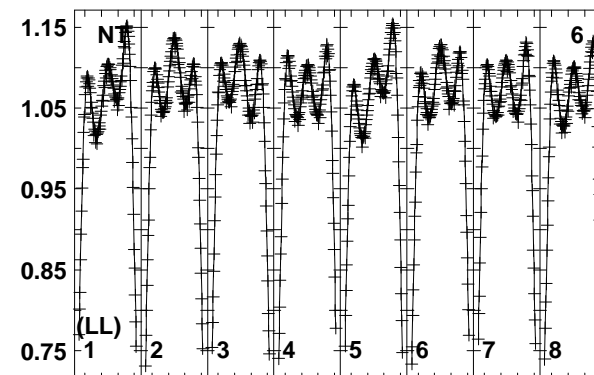
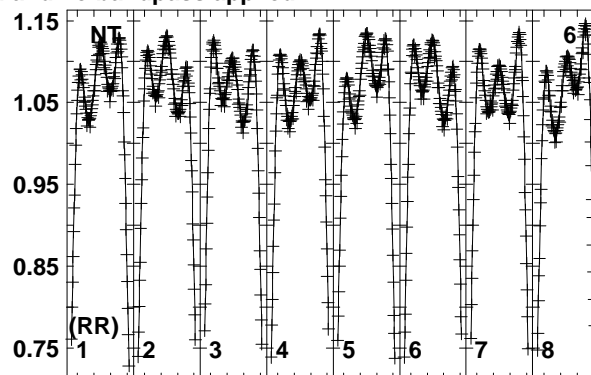
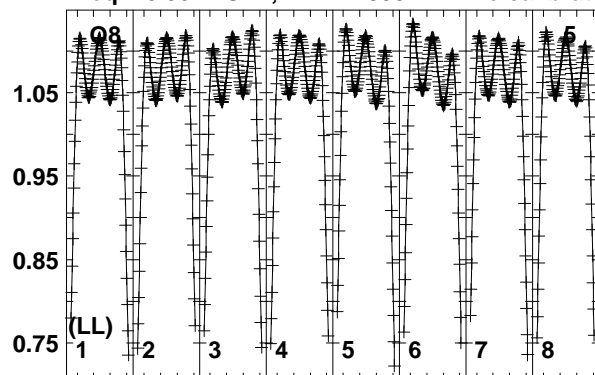


Lower frame: Real Jy  
Total-power spectrum Antenna: EF (01)  
Timerange: 00/22:45:26 to 00/22:48:24

Plot file version 78 created 09-MAR-2017 18:27:48

1822-173 EM117F 1.UVDATA.1

Freq = 6.6627 GHz, Bw = 2.000 MH No calibration applied and no bandpass applied



6663.0665.0667.0669.0671.0673.0675.0677.0  
FREQ MHz

6663.0665.0667.0669.0671.0673.0675.0677.0  
FREQ MHz

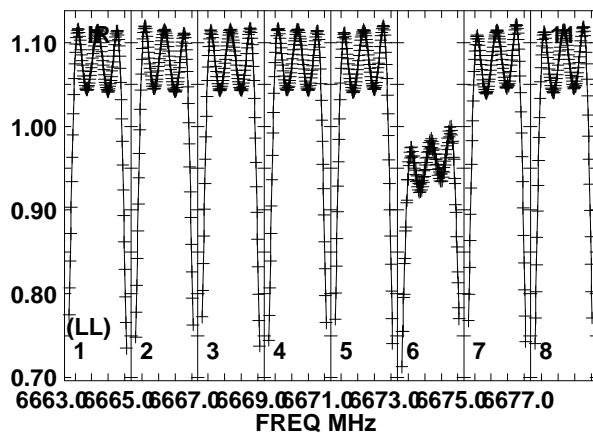
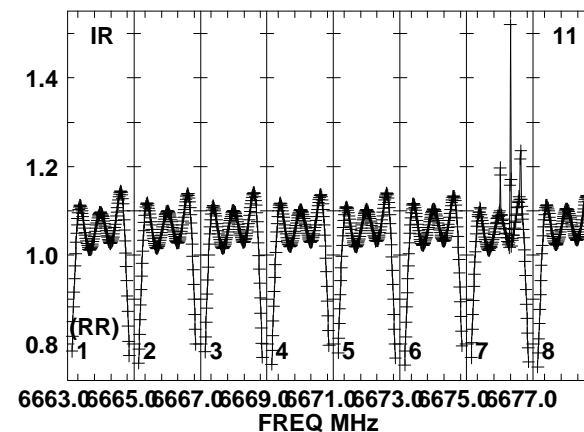
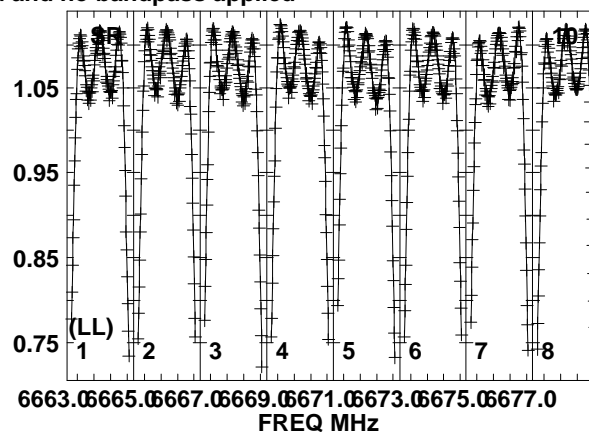
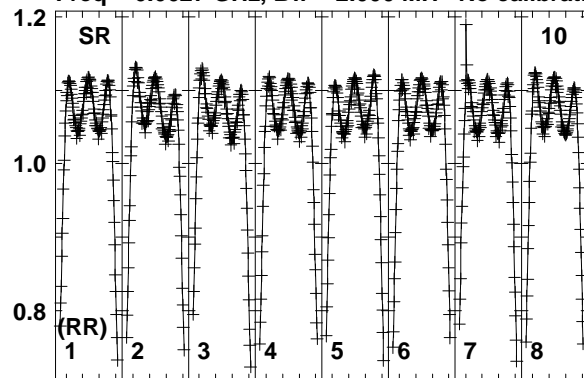
6663.0665.0667.0669.0671.0673.0675.0677.0  
FREQ MHz

Lower frame: Real Jy  
Total-power spectrum Antenna: O8 (05)  
Timerange: 00/22:45:26 to 00/22:48:24

Plot file version 79 created 09-MAR-2017 18:27:48

1822-173 EM117F 1.UVDATA.1

Freq = 6.6627 GHz, Bw = 2.000 MH No calibration applied and no bandpass applied

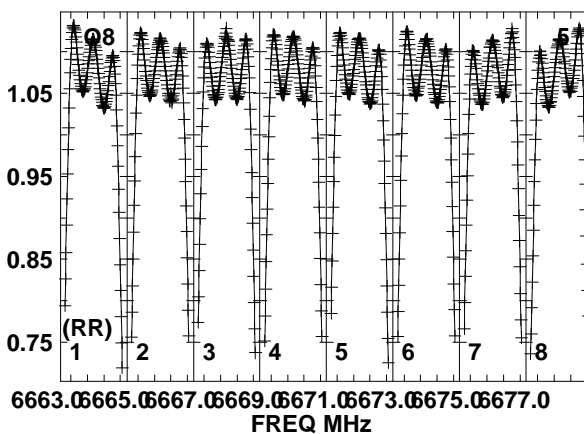
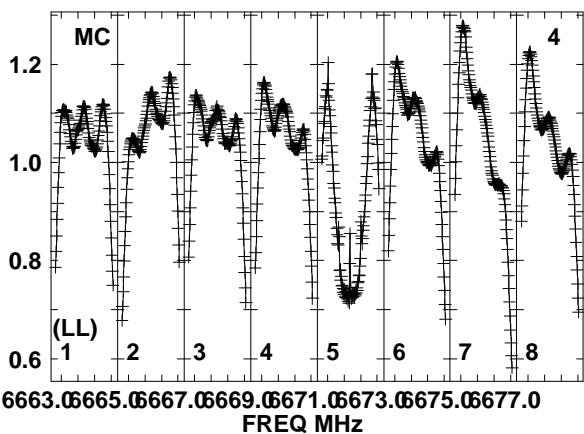
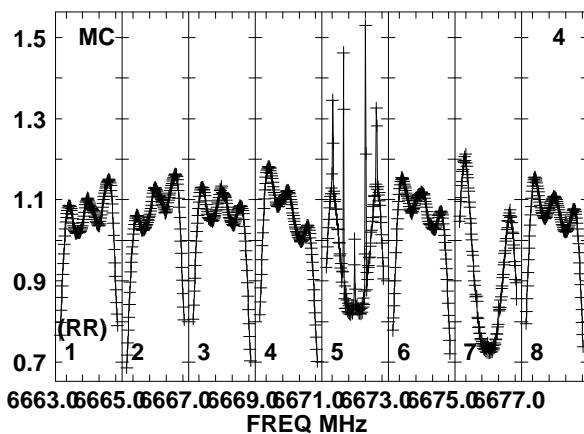
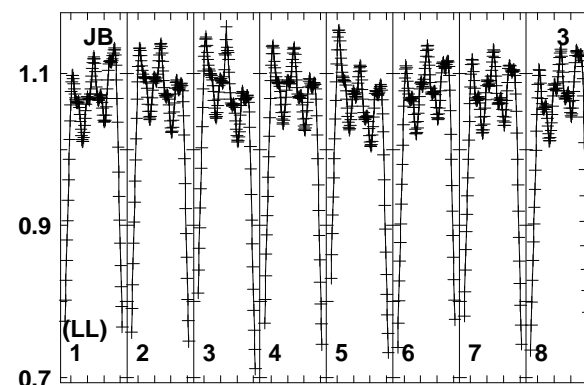
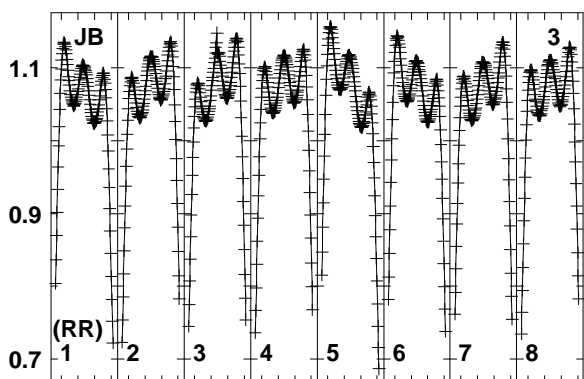
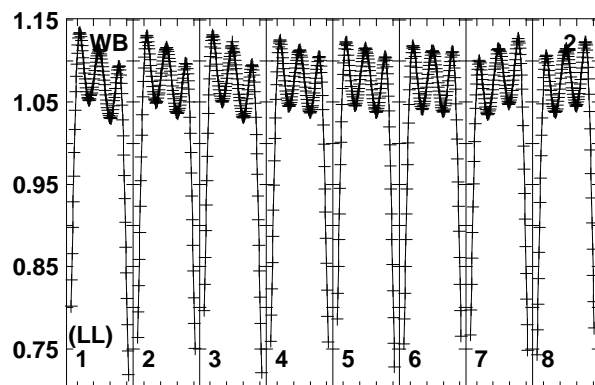
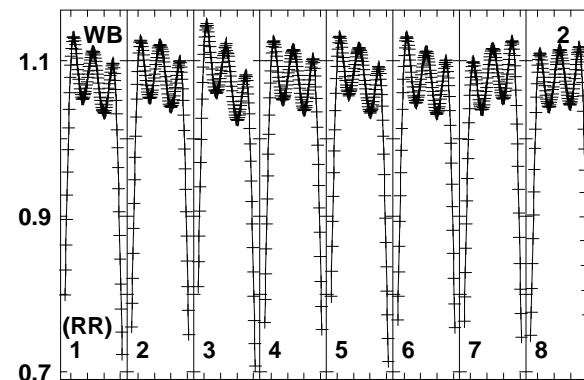
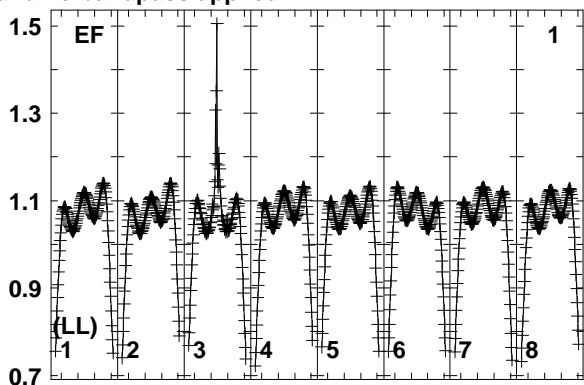
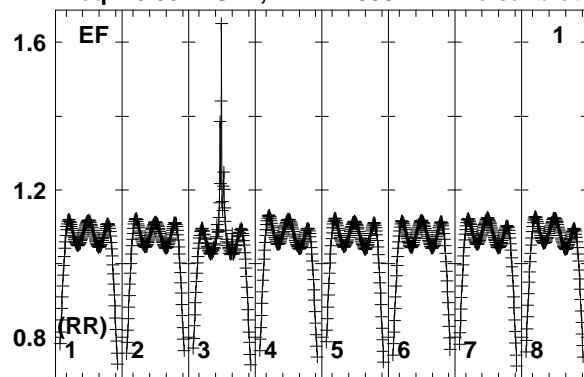


Lower frame: Real Jy  
Total-power spectrum Antenna: SR (10)  
Timerange: 00/22:45:26 to 00/22:48:24

Plot file version 80 created 09-MAR-2017 18:27:48

G016.58-0.05 EM117F 1.UVDATA.1

Freq = 6.6627 GHz, Bw = 2.000 MH No calibration applied and no bandpass applied



6663.06665.06667.06669.06671.06673.06675.06677.0  
FREQ MHz

6663.06665.06667.06669.06671.06673.06675.06677.0  
FREQ MHz

6663.06665.06667.06669.06671.06673.06675.06677.0  
FREQ MHz

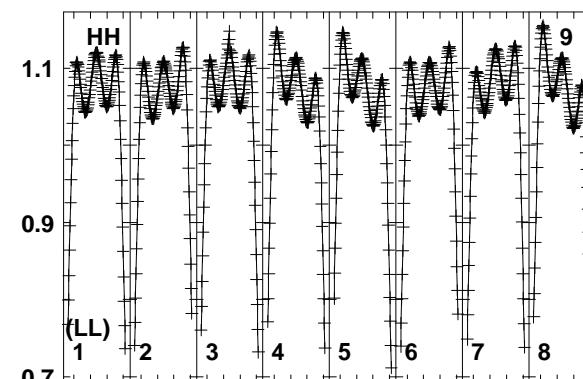
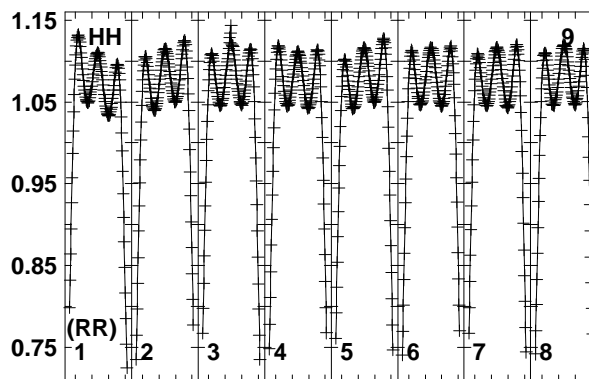
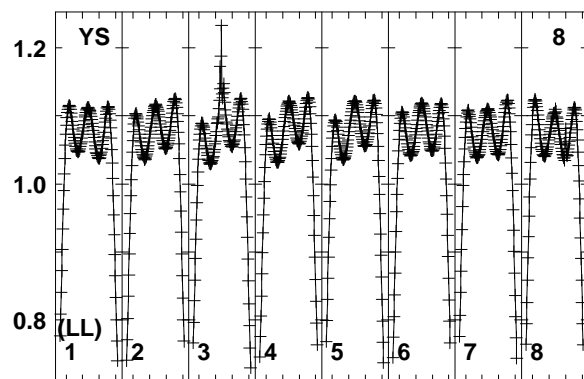
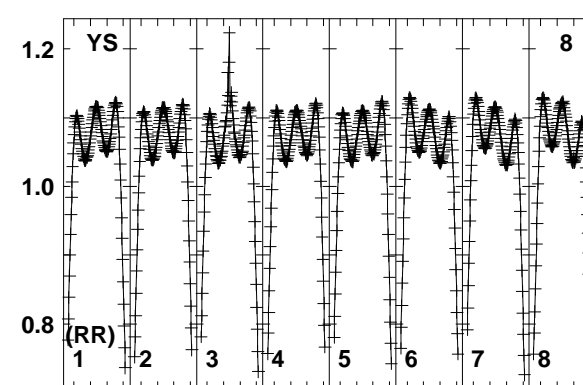
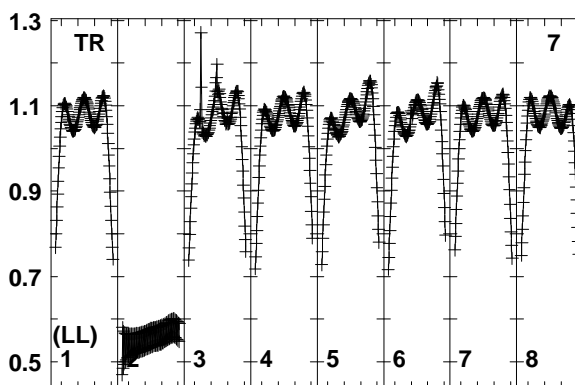
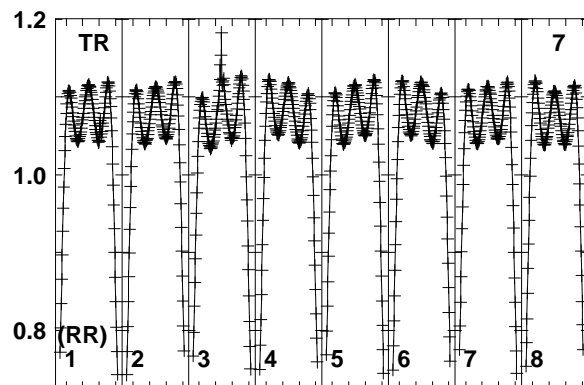
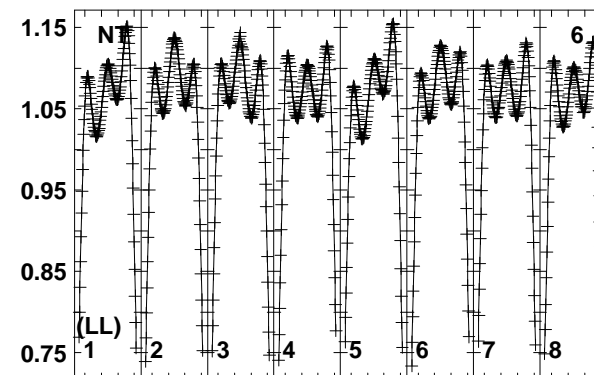
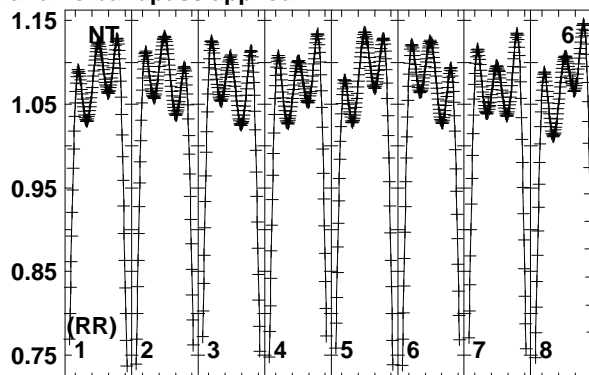
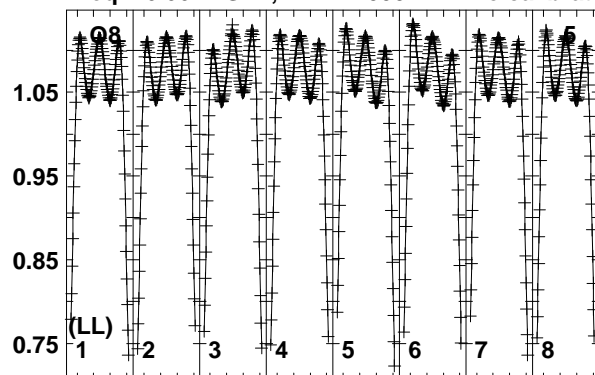
Lower frame: Real Jy  
Total-power spectrum Antenna: EF (01)  
Timerange: 00/22:48:26 to 00/22:50:24



Plot file version 81 created 09-MAR-2017 18:27:48

G016.58-0.05 EM117F 1.UVDATA.1

Freq = 6.6627 GHz, Bw = 2.000 MH No calibration applied and no bandpass applied



6663.0665.0667.0669.0671.0673.0675.0677.0  
FREQ MHz

6663.0665.0667.0669.0671.0673.0675.0677.0  
FREQ MHz

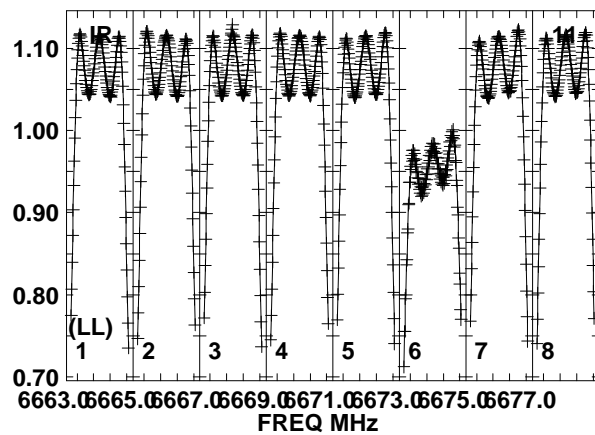
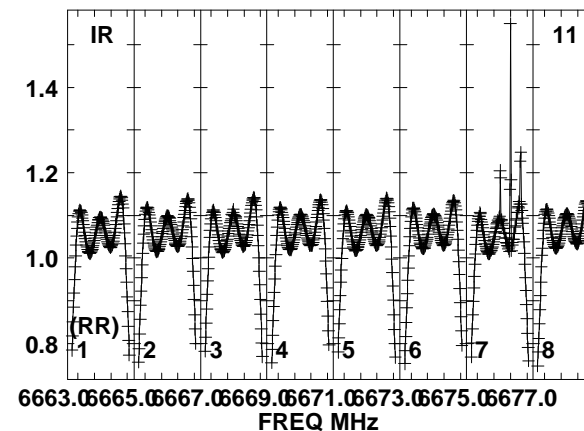
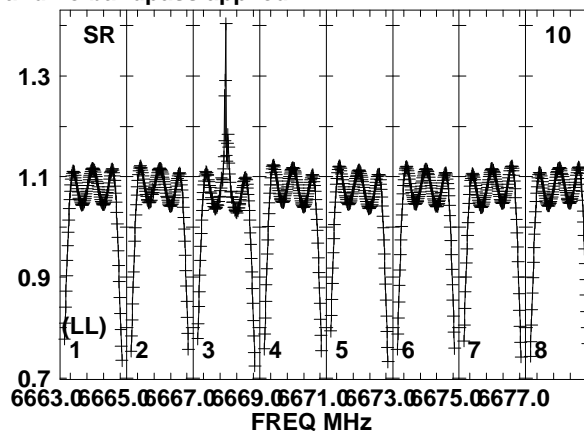
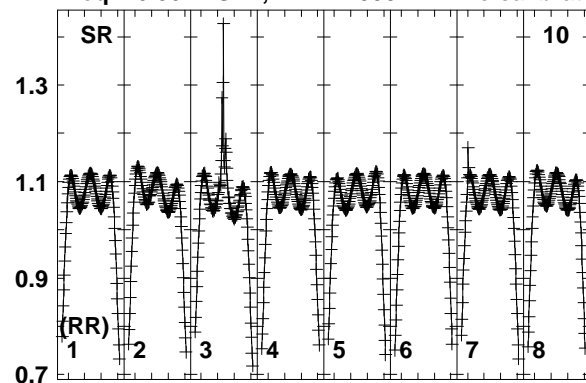
6663.0665.0667.0669.0671.0673.0675.0677.0  
FREQ MHz

Lower frame: Real Jy  
Total-power spectrum Antenna: O8 (05)  
Timerange: 00/22:48:26 to 00/22:50:24

Plot file version 82 created 09-MAR-2017 18:27:49

G016.58-0.05 EM117F 1.UVDATA.1

Freq = 6.6627 GHz, Bw = 2.000 MH No calibration applied and no bandpass applied

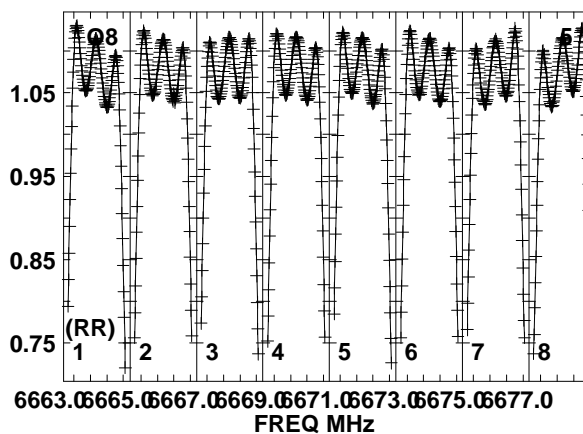
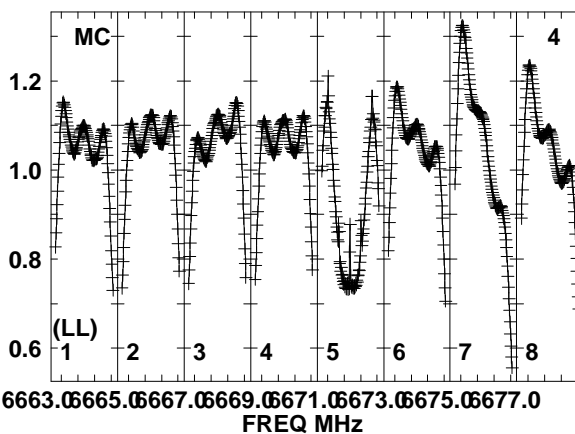
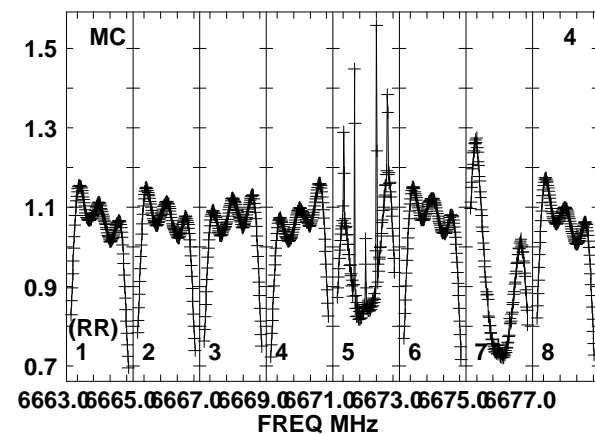
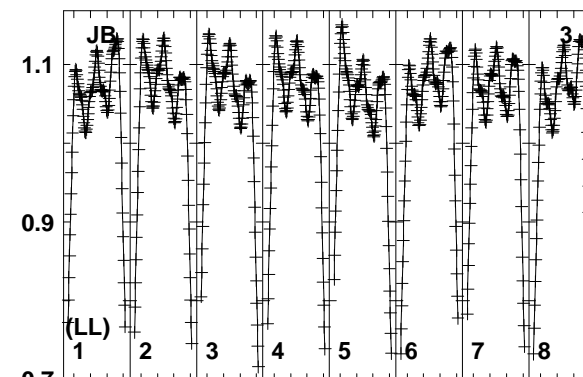
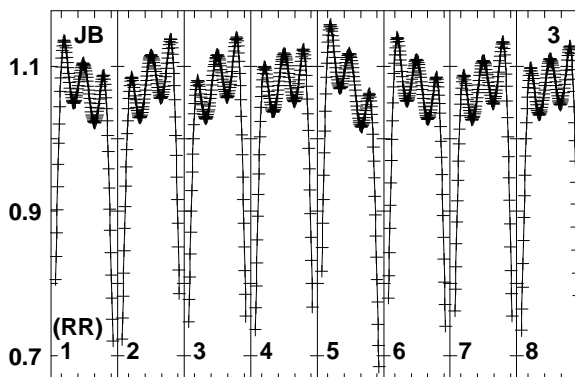
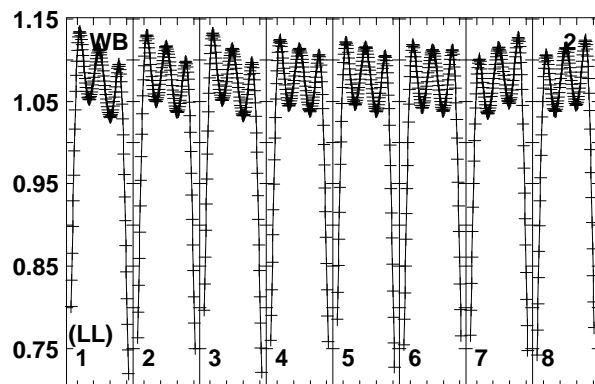
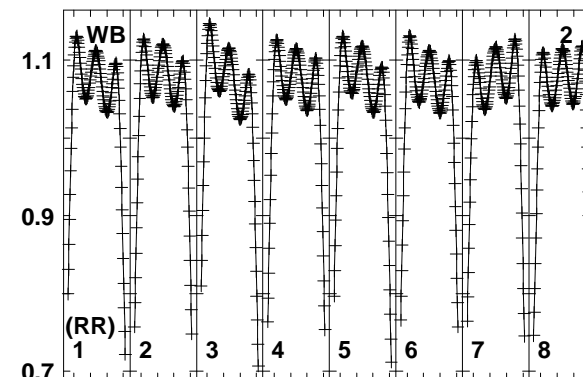
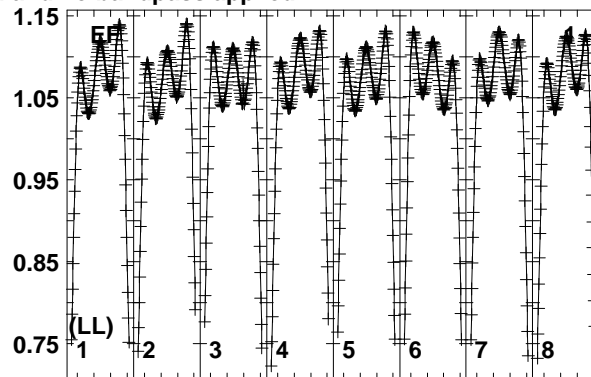
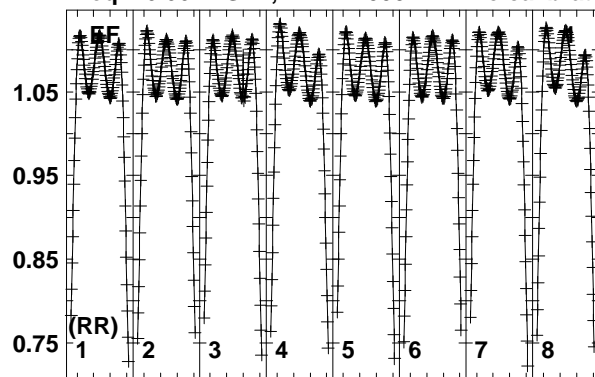


Lower frame: Real Jy  
Total-power spectrum Antenna: SR (10)  
Timerange: 00/22:48:26 to 00/22:50:24

Plot file version 83 created 09-MAR-2017 18:27:49

1822-173 EM117F 1.UVDATA.1

Freq = 6.6627 GHz, Bw = 2.000 MH No calibration applied and no bandpass applied

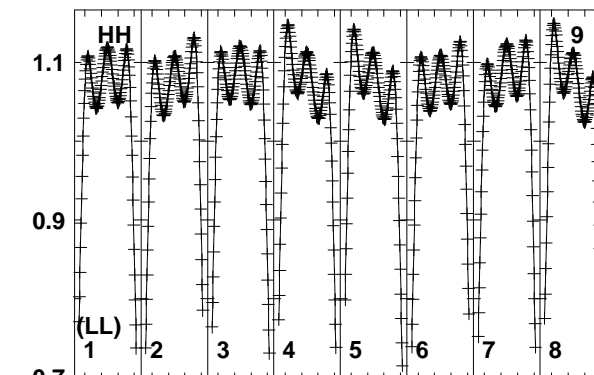
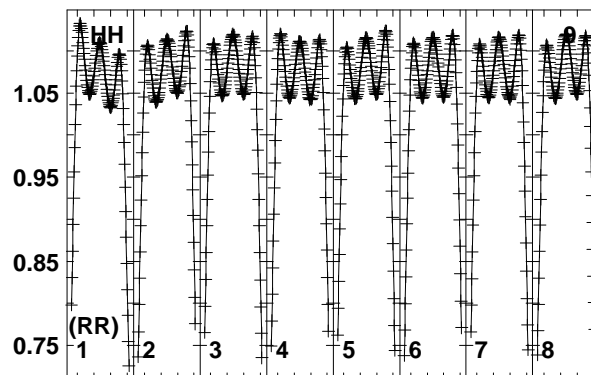
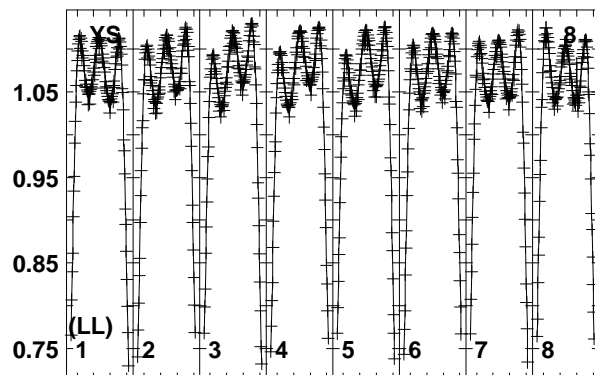
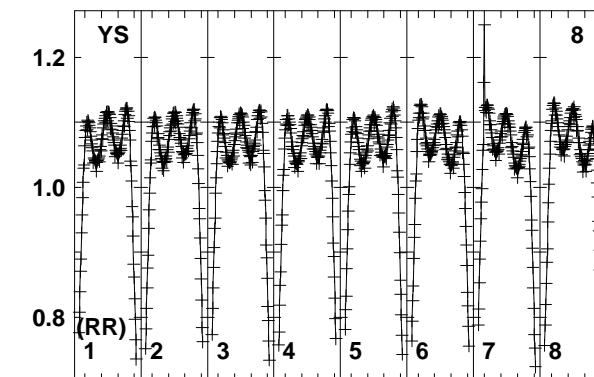
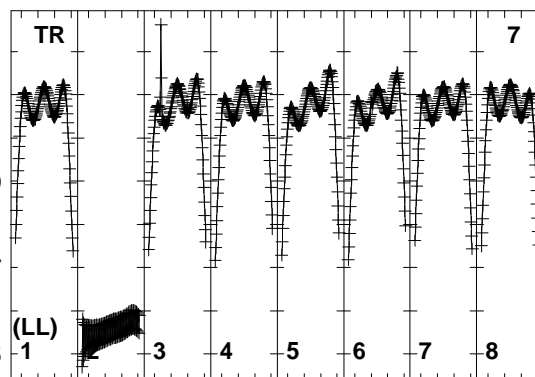
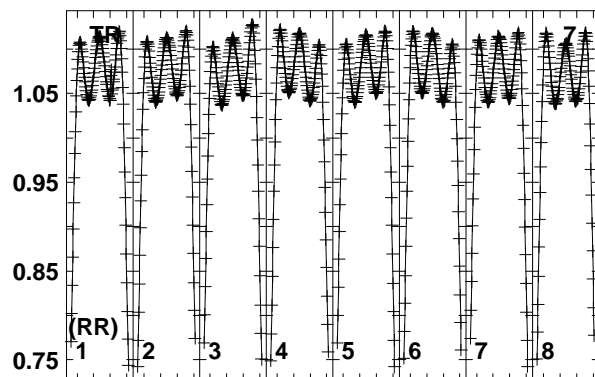
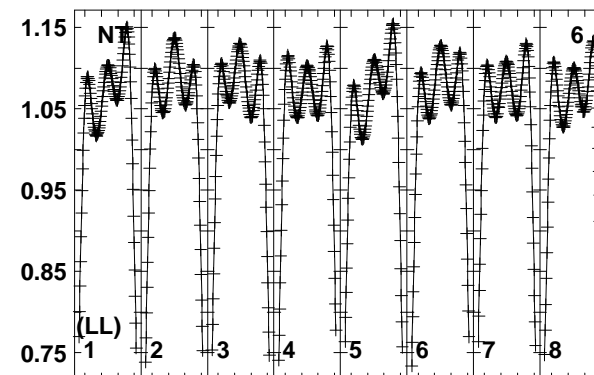
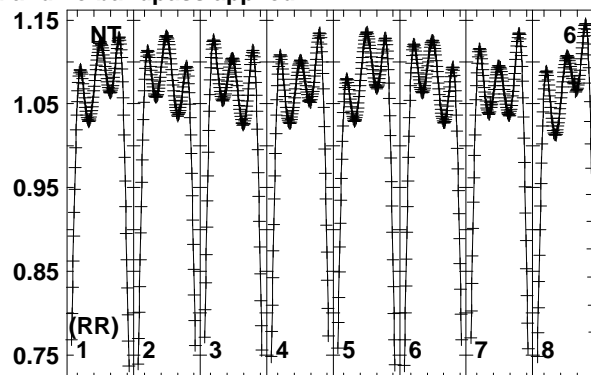
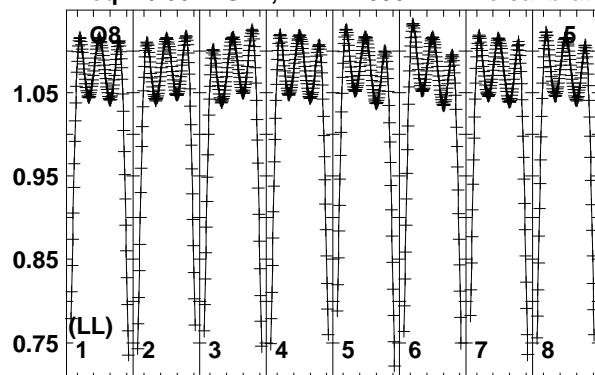


Lower frame: Real Jy  
Total-power spectrum Antenna: EF (01)  
Timerange: 00/22:50:26 to 00/22:53:24

Plot file version 84 created 09-MAR-2017 18:27:49

1822-173 EM117F 1.UVDATA.1

Freq = 6.6627 GHz, Bw = 2.000 MH No calibration applied and no bandpass applied



6663.0665.0667.0669.0671.0673.0675.0677.0  
FREQ MHz

6663.0665.0667.0669.0671.0673.0675.0677.0  
FREQ MHz

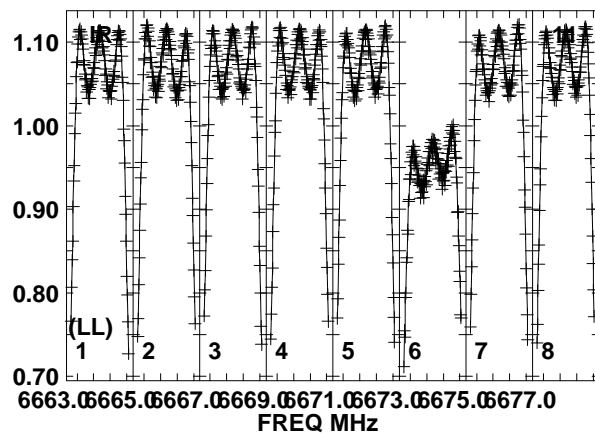
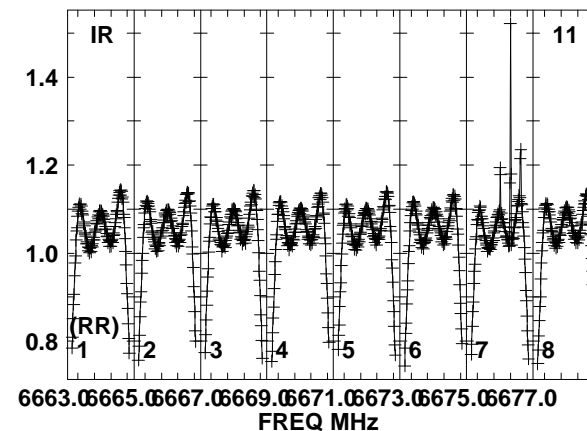
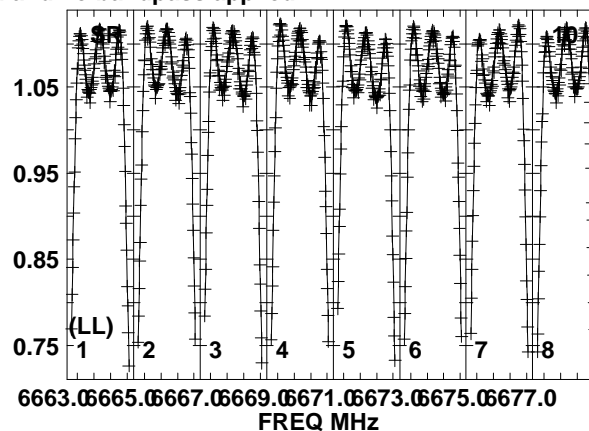
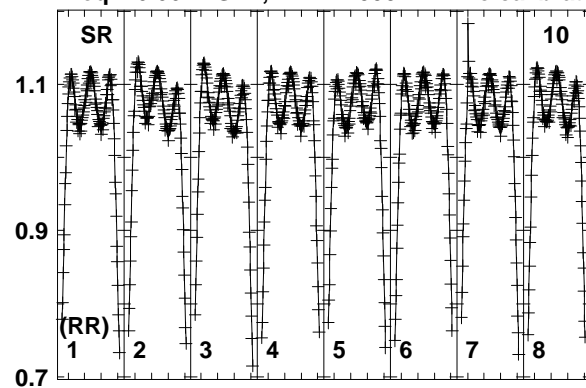
6663.0665.0667.0669.0671.0673.0675.0677.0  
FREQ MHz

Lower frame: Real Jy  
Total-power spectrum Antenna: O8 (05)  
Timerange: 00/22:50:26 to 00/22:53:24

Plot file version 85 created 09-MAR-2017 18:27:50

1822-173 EM117F 1.UVDATA.1

Freq = 6.6627 GHz, Bw = 2.000 MH No calibration applied and no bandpass applied

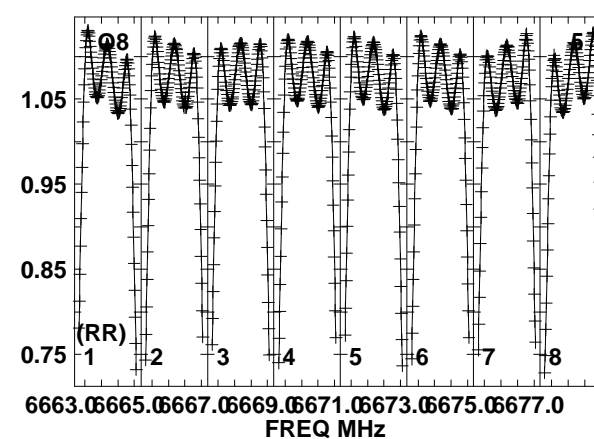
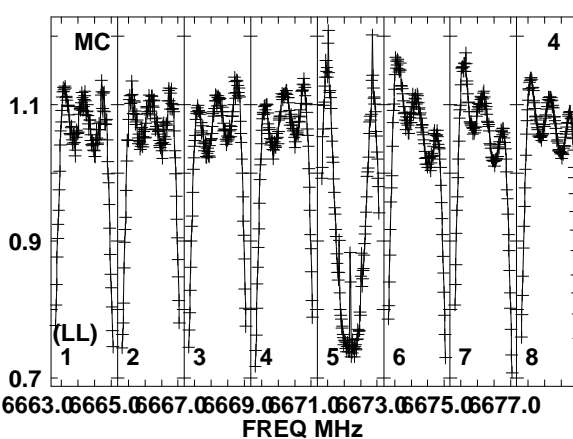
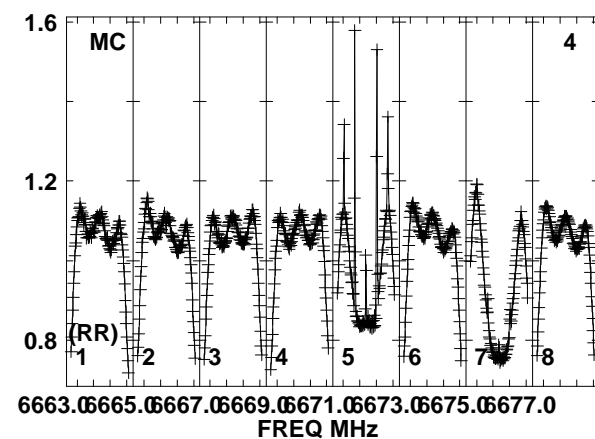
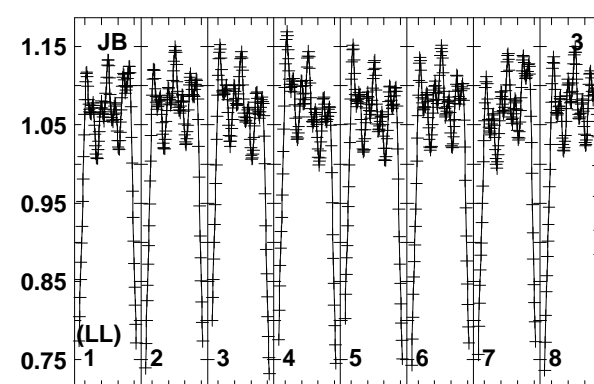
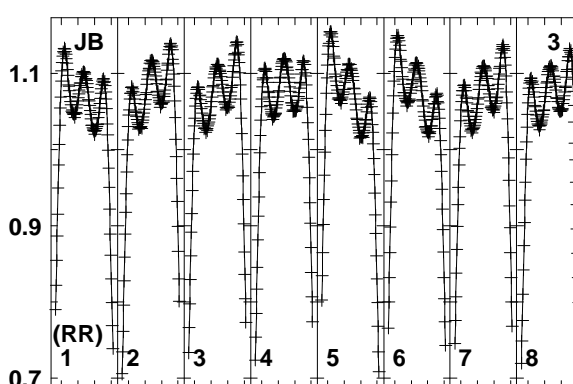
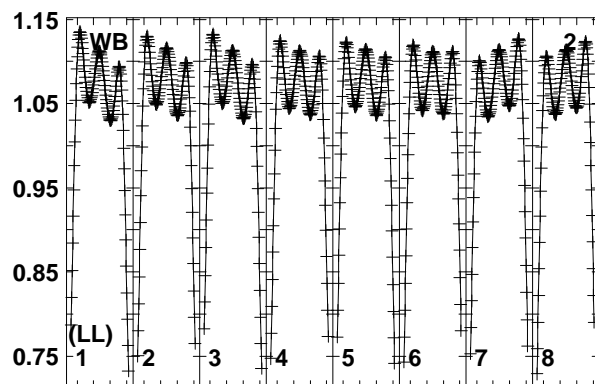
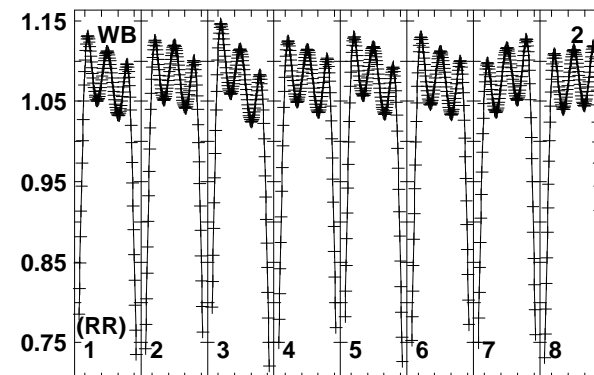
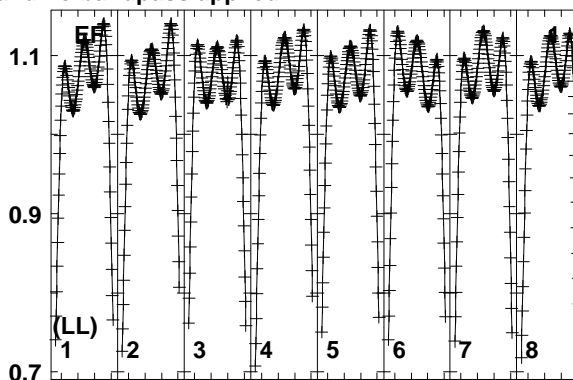
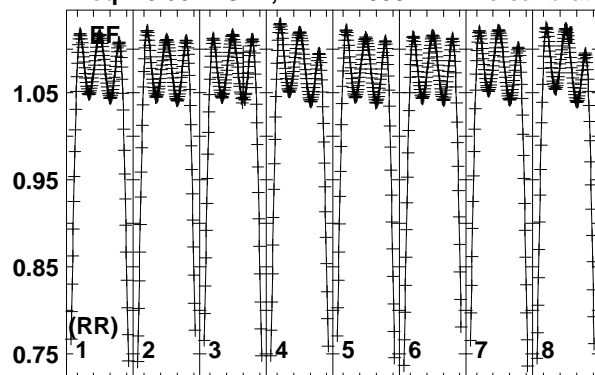


Lower frame: Real Jy  
Total-power spectrum Antenna: SR (10)  
Timerange: 00/22:50:26 to 00/22:53:24

Plot file version 86 created 09-MAR-2017 18:27:50

J1331+3030 EM117F 1.UVDATA.1

Freq = 6.6627 GHz, Bw = 2.000 MH No calibration applied and no bandpass applied

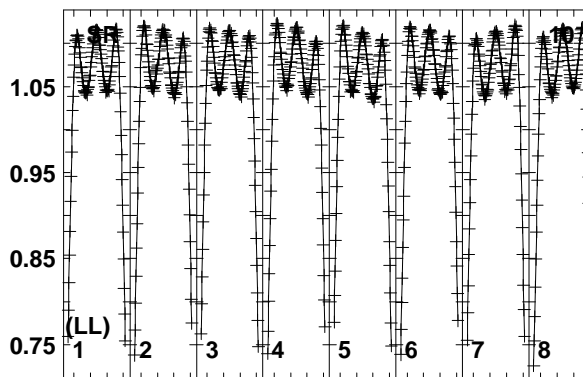
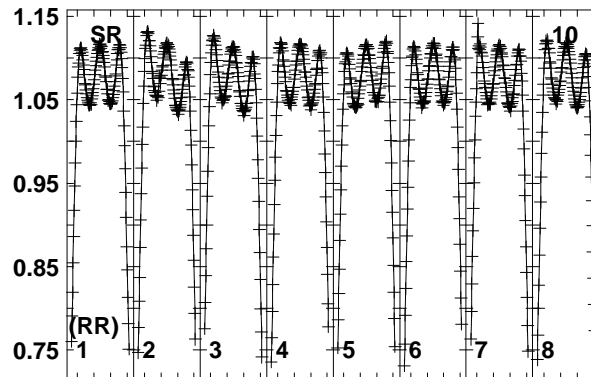
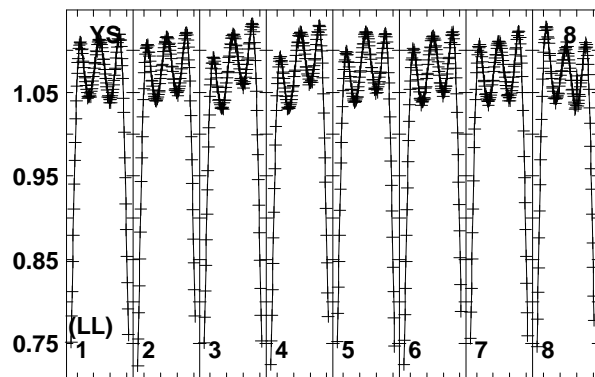
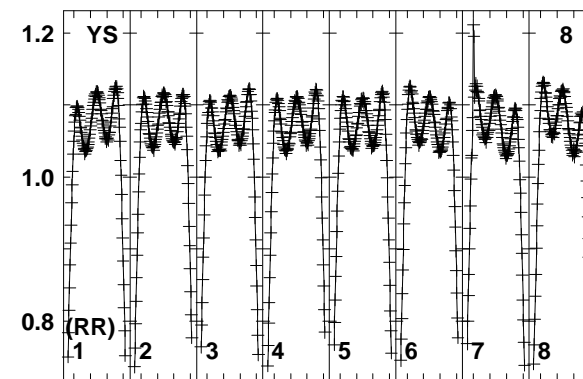
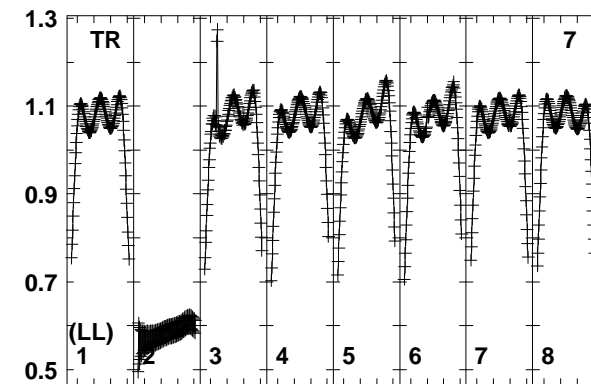
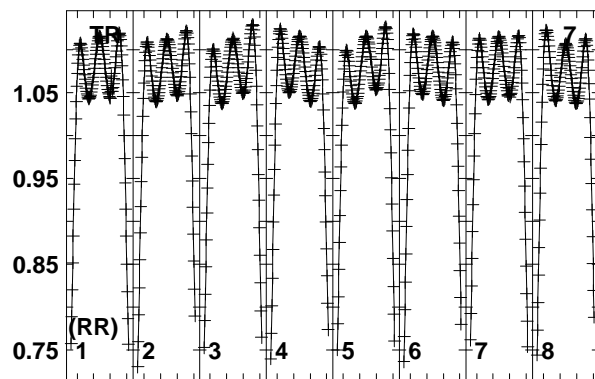
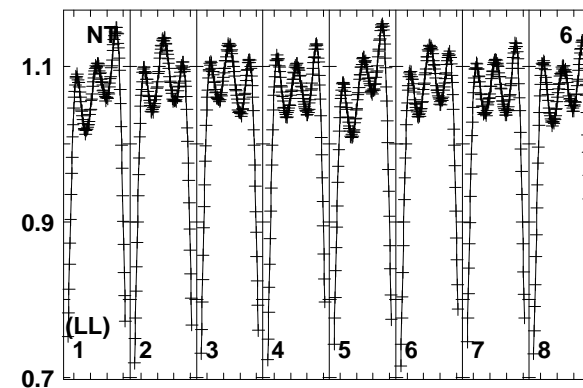
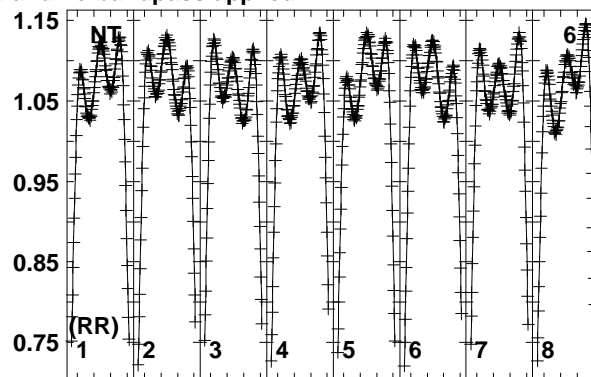
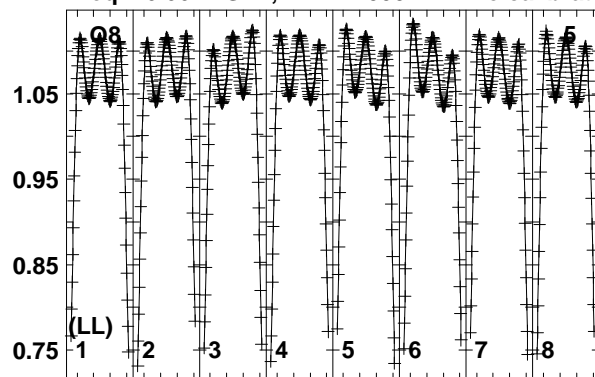


Lower frame: Real Jy  
Total-power spectrum Antenna: EF (01)  
Timerange: 00/22:58:51 to 00/23:06:49

Plot file version 87 created 09-MAR-2017 18:27:51

J1331+3030 EM117F 1.UVDATA.1

Freq = 6.6627 GHz, Bw = 2.000 MH No calibration applied and no bandpass applied



6663.0665.0667.0669.0671.0673.0675.0677.0  
FREQ MHz

6663.0665.0667.0669.0671.0673.0675.0677.0  
FREQ MHz

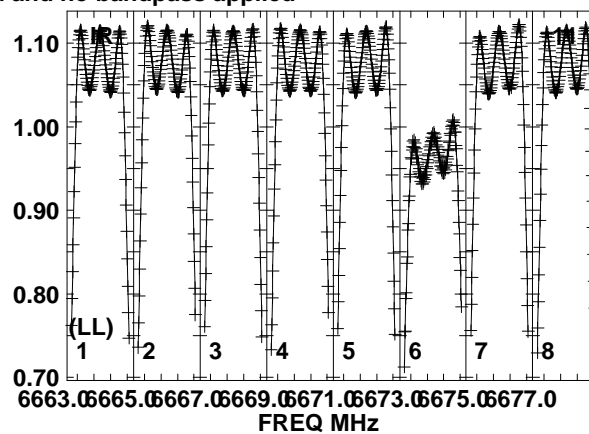
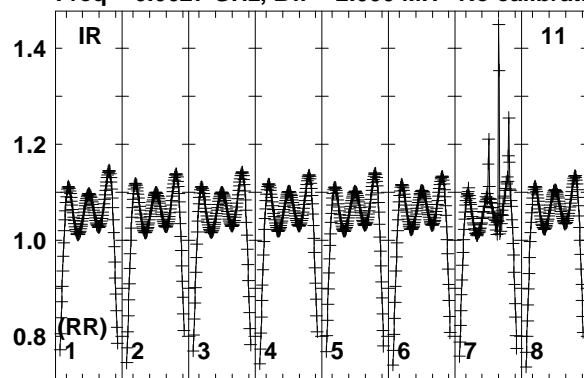
6663.0665.0667.0669.0671.0673.0675.0677.0  
FREQ MHz

Lower frame: Real Jy  
Total-power spectrum Antenna: O8 (05)  
Timerange: 00/22:58:51 to 00/23:06:49

Plot file version 88 created 09-MAR-2017 18:27:52

J1331+3030 EM117F 1.UVDATA.1

Freq = 6.6627 GHz, Bw = 2.000 MH No calibration applied and no bandpass applied



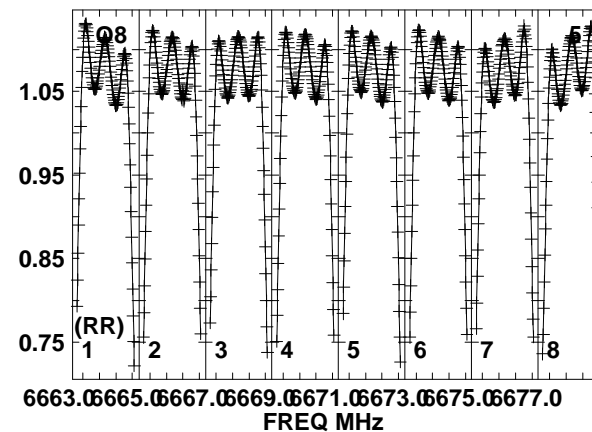
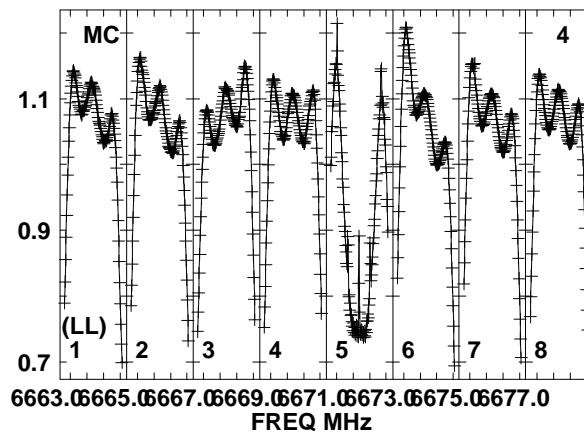
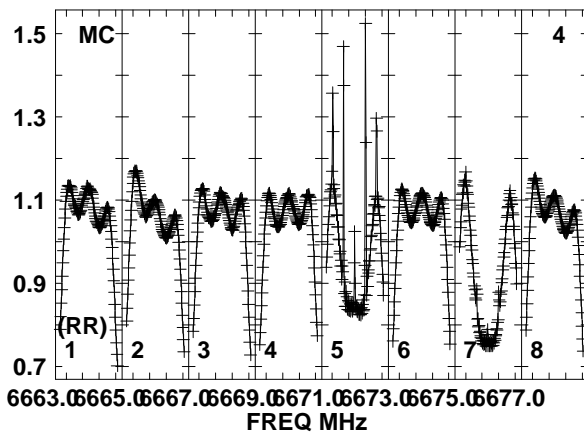
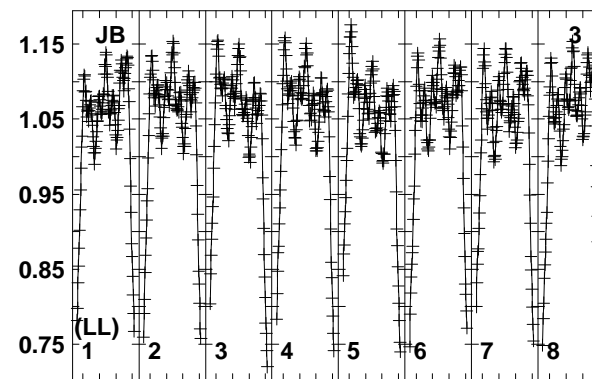
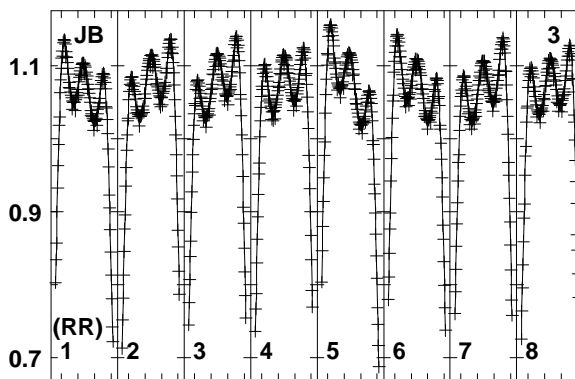
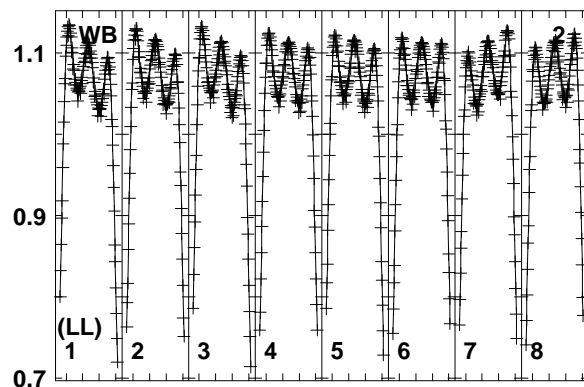
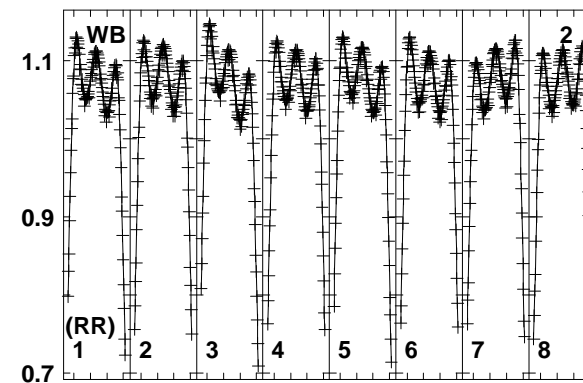
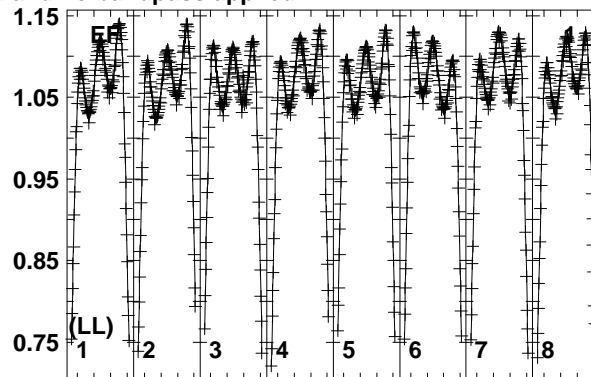
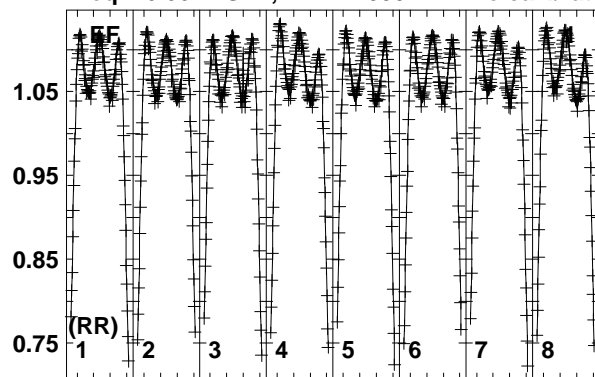
Lower frame: Real Jy  
Total-power spectrum Antenna: IR (11)  
Timerange: 00/22:58:51 to 00/23:06:49



Plot file version 89 created 09-MAR-2017 18:27:52

1822-173 EM117F 1.UVDATA.1

Freq = 6.6627 GHz, Bw = 2.000 MH No calibration applied and no bandpass applied

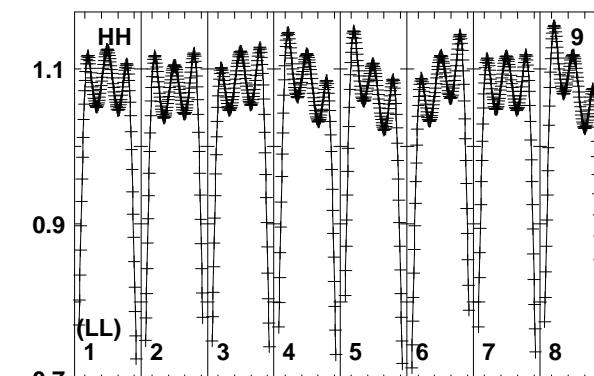
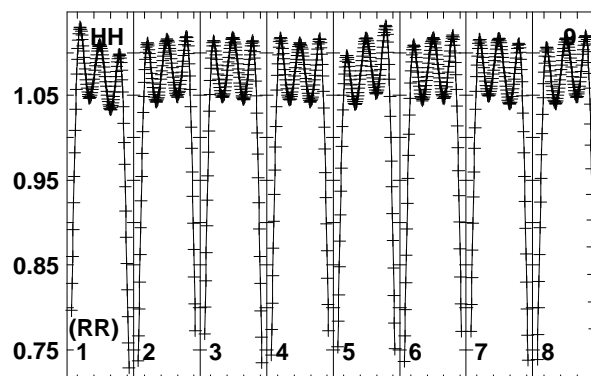
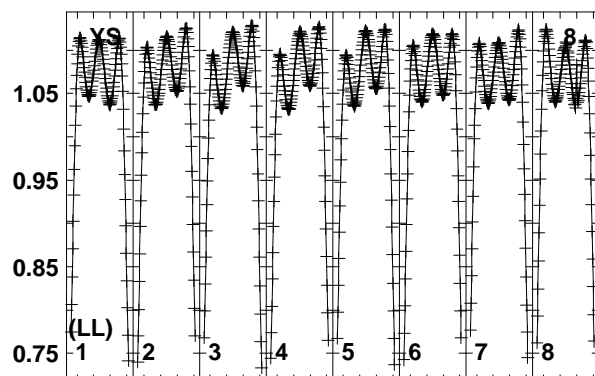
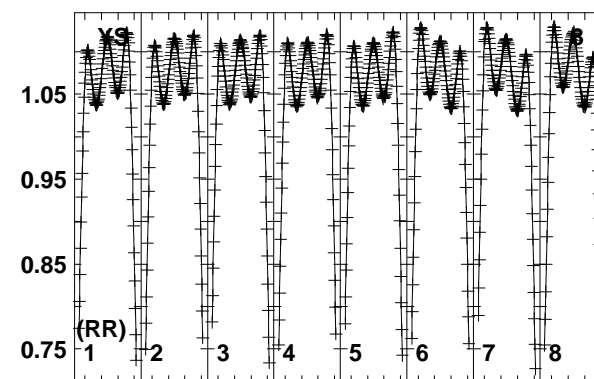
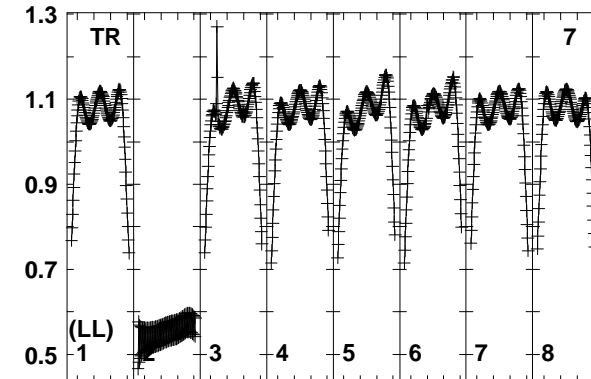
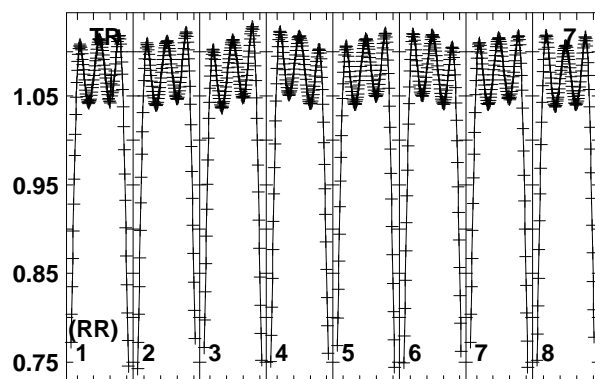
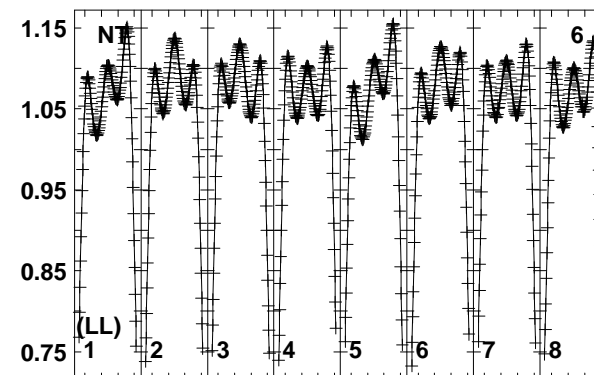
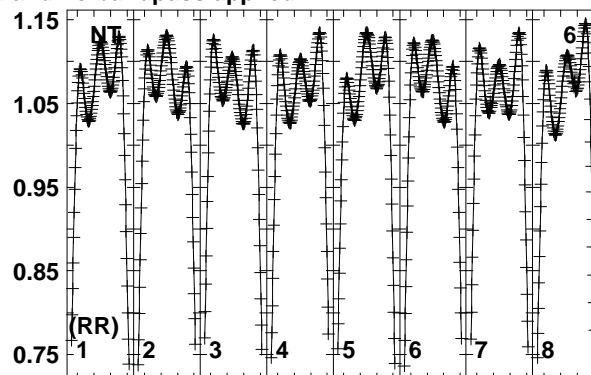
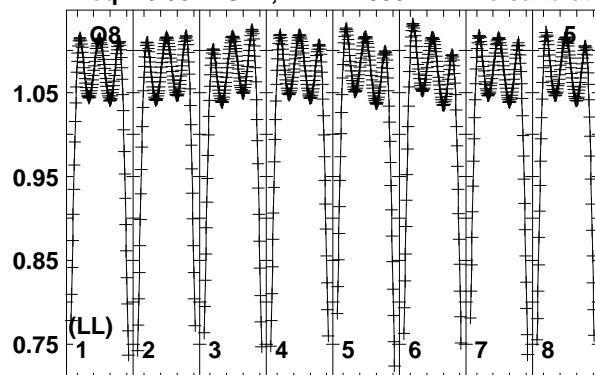


Lower frame: Real Jy  
Total-power spectrum Antenna: EF (01)  
Timerange: 00/23:12:11 to 00/23:15:09

Plot file version 90 created 09-MAR-2017 18:27:52

1822-173 EM117F 1.UVDATA.1

Freq = 6.6627 GHz, Bw = 2.000 MH No calibration applied and no bandpass applied



6663.0665.0667.0669.0671.0673.0675.0677.0  
FREQ MHz

6663.0665.0667.0669.0671.0673.0675.0677.0  
FREQ MHz

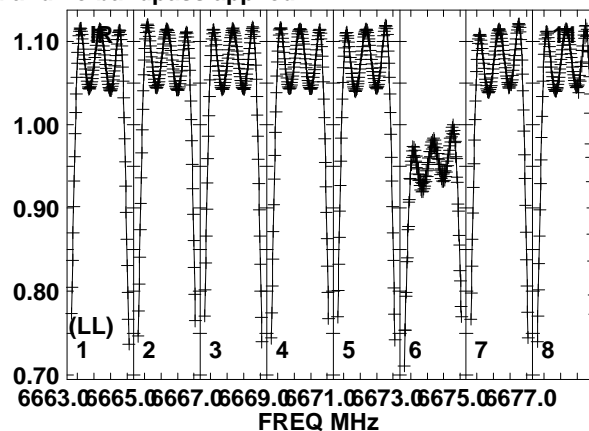
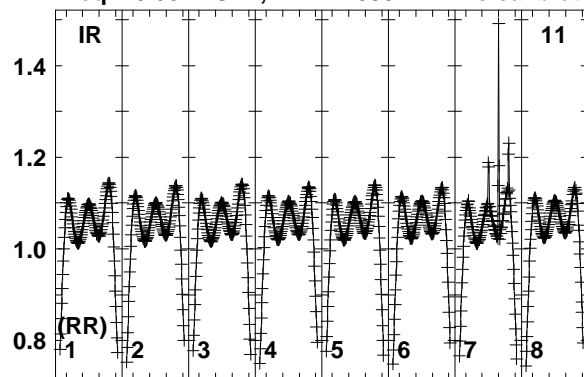
6663.0665.0667.0669.0671.0673.0675.0677.0  
FREQ MHz

Lower frame: Real Jy  
Total-power spectrum Antenna: O8 (05)  
Timerange: 00/23:12:11 to 00/23:15:09

Plot file version 91 created 09-MAR-2017 18:27:52

1822-173 EM117F 1.UVDATA.1

Freq = 6.6627 GHz, Bw = 2.000 MH No calibration applied and no bandpass applied

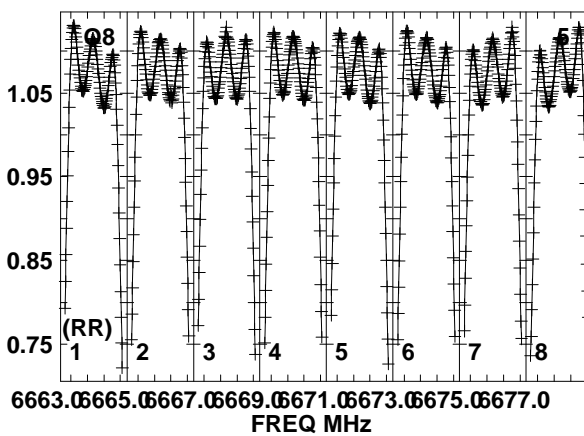
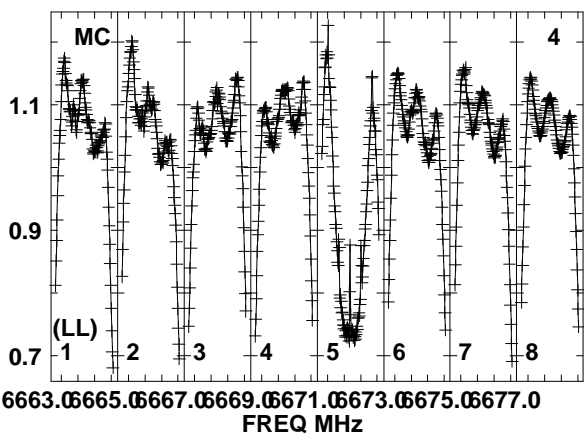
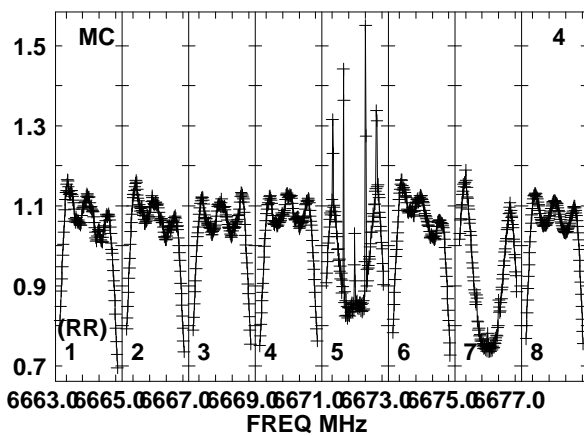
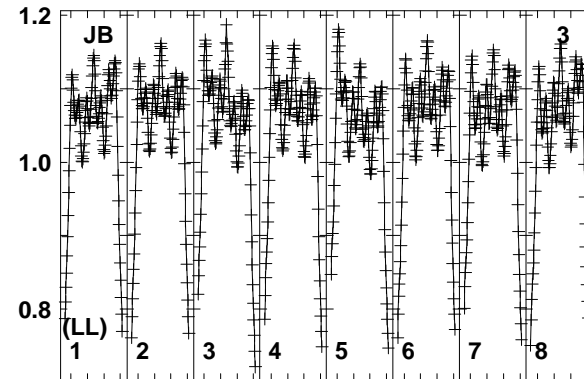
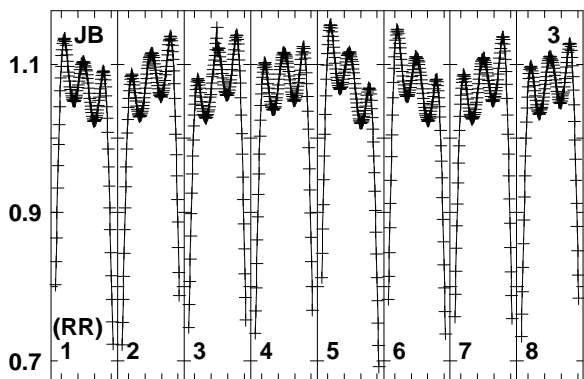
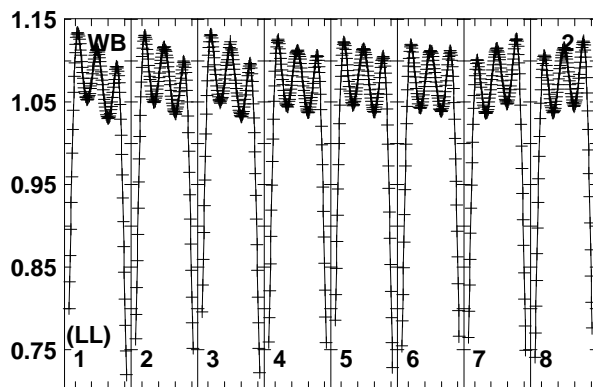
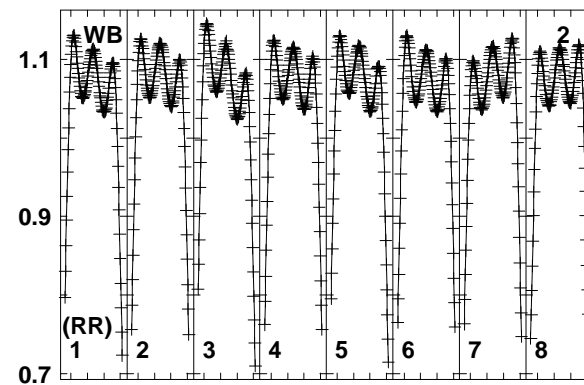
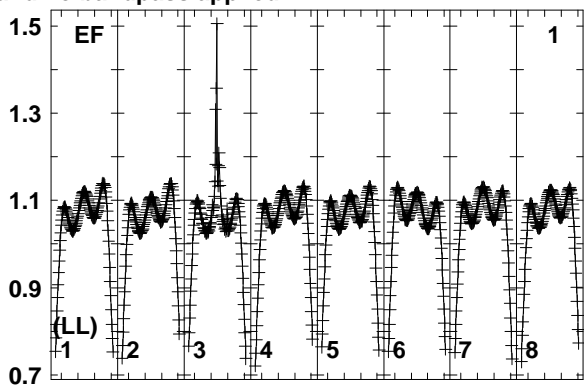
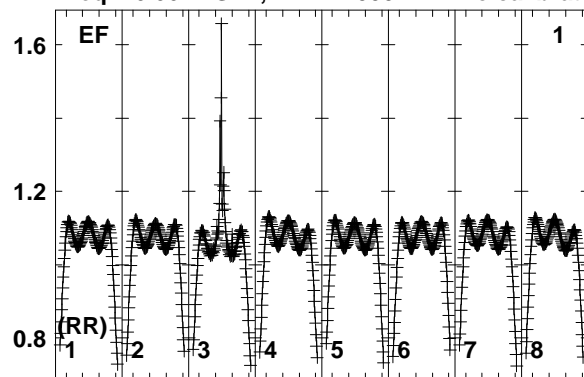


Lower frame: Real Jy  
Total-power spectrum Antenna: IR (11)  
Timerange: 00/23:12:11 to 00/23:15:09

Plot file version 92 created 09-MAR-2017 18:27:53

G016.58-0.05 EM117F 1.UVDATA.1

Freq = 6.6627 GHz, Bw = 2.000 MH No calibration applied and no bandpass applied

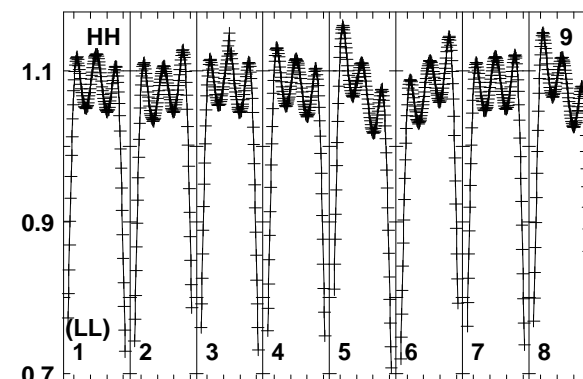
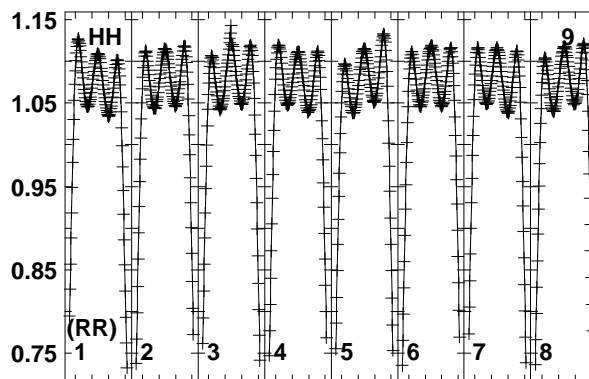
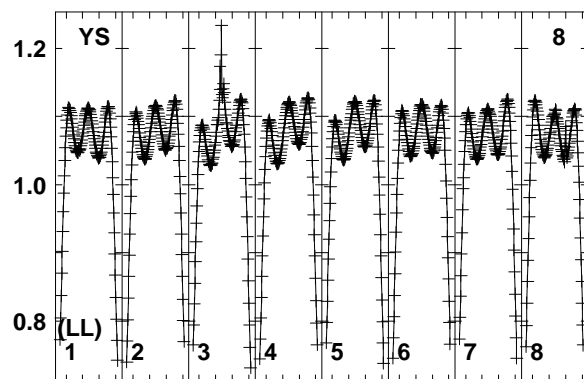
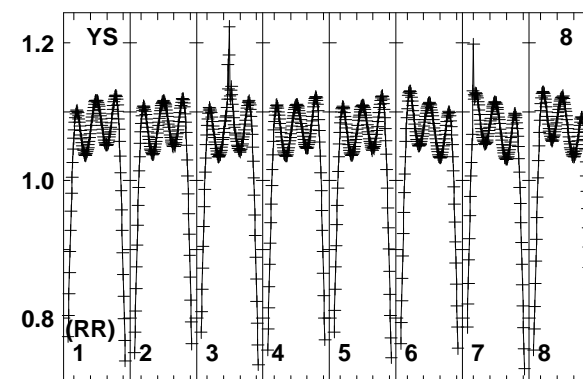
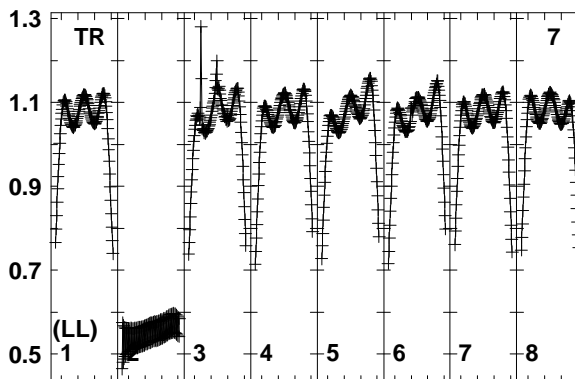
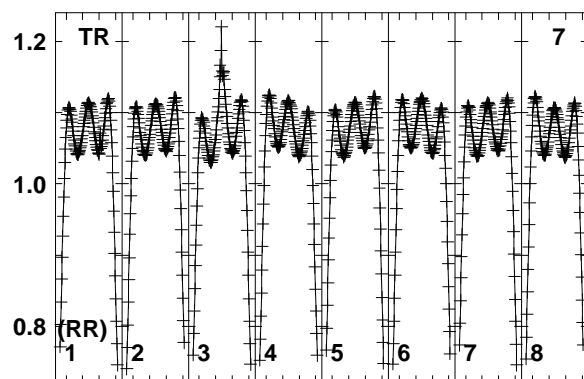
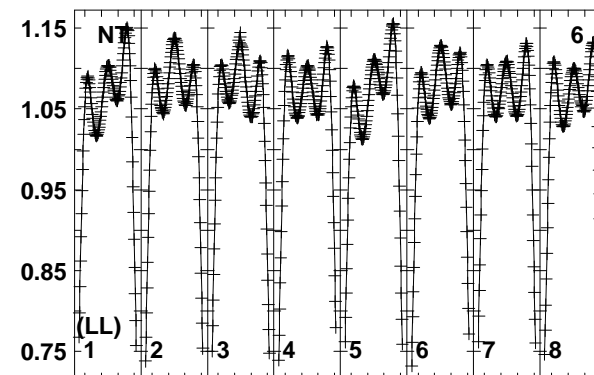
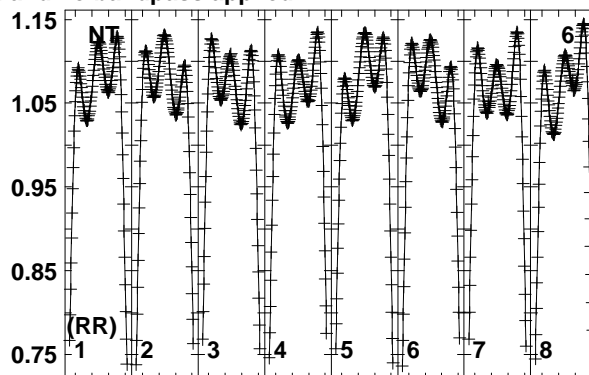
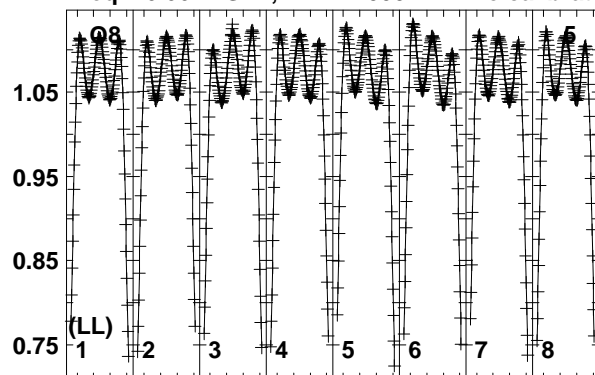


Lower frame: Real Jy  
Total-power spectrum Antenna: EF (01)  
Timerange: 00/23:15:11 to 00/23:17:09

Plot file version 93 created 09-MAR-2017 18:27:53

G016.58-0.05 EM117F 1.UVDATA.1

Freq = 6.6627 GHz, Bw = 2.000 MH No calibration applied and no bandpass applied



6663.0665.0667.0669.0671.0673.0675.0677.0  
FREQ MHz

6663.0665.0667.0669.0671.0673.0675.0677.0  
FREQ MHz

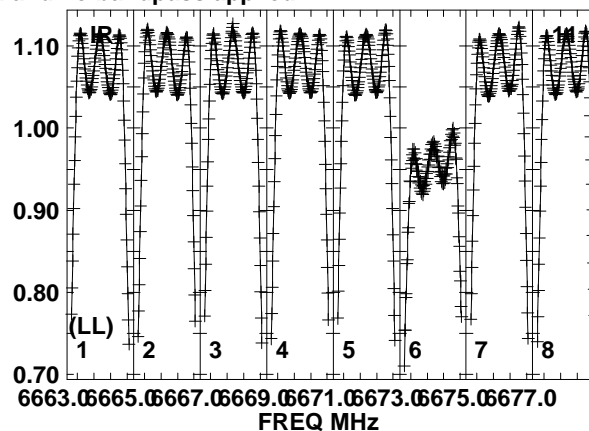
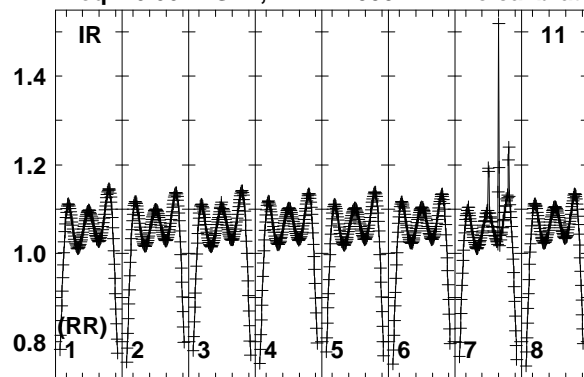
6663.0665.0667.0669.0671.0673.0675.0677.0  
FREQ MHz

Lower frame: Real Jy  
Total-power spectrum Antenna: O8 (05)  
Timerange: 00/23:15:11 to 00/23:17:09

Plot file version 94 created 09-MAR-2017 18:27:53

G016.58-0.05 EM117F 1.UVDATA.1

Freq = 6.6627 GHz, Bw = 2.000 MH No calibration applied and no bandpass applied

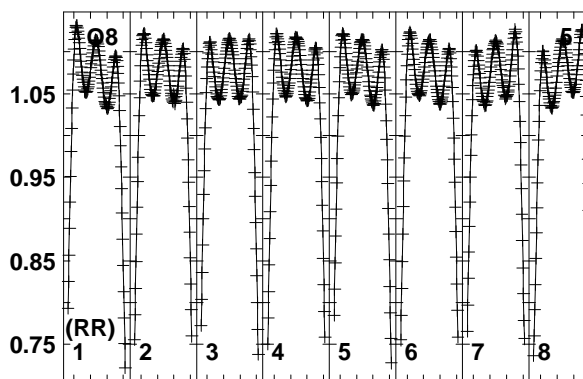
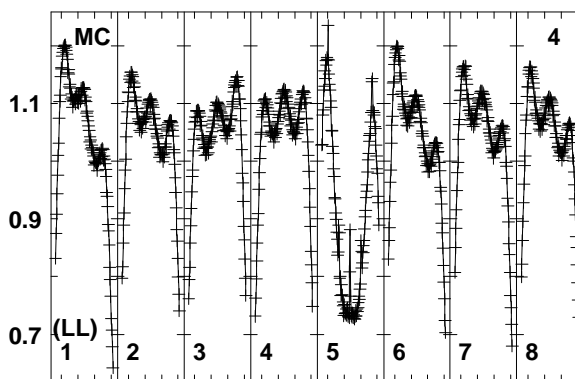
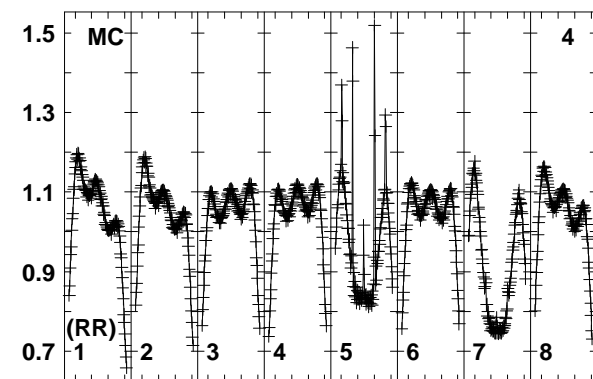
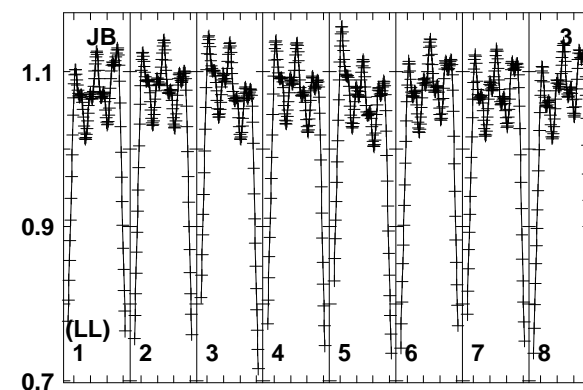
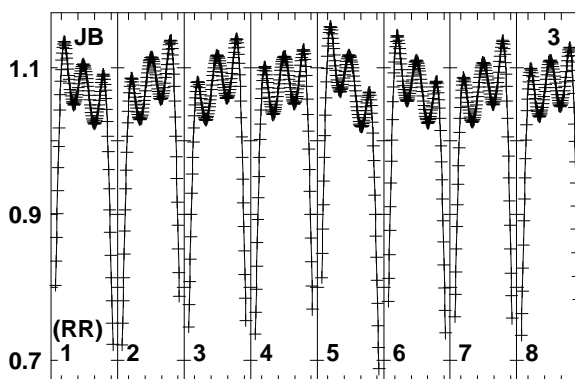
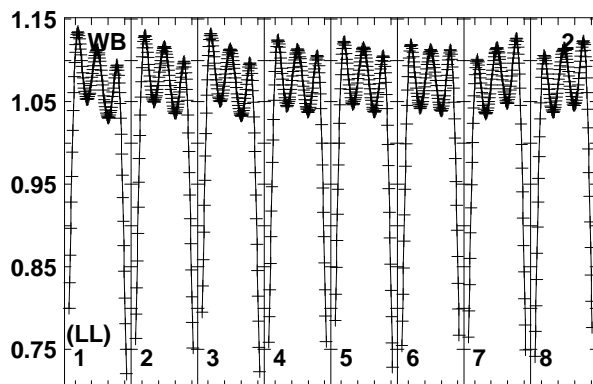
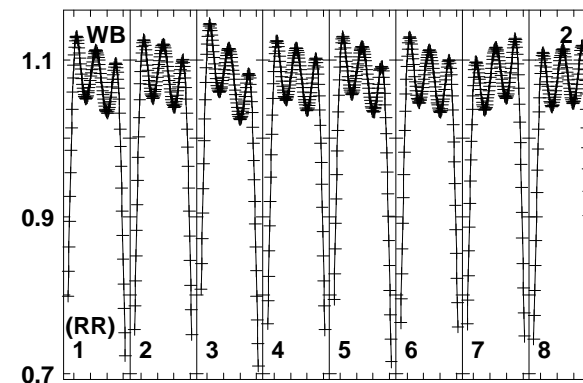
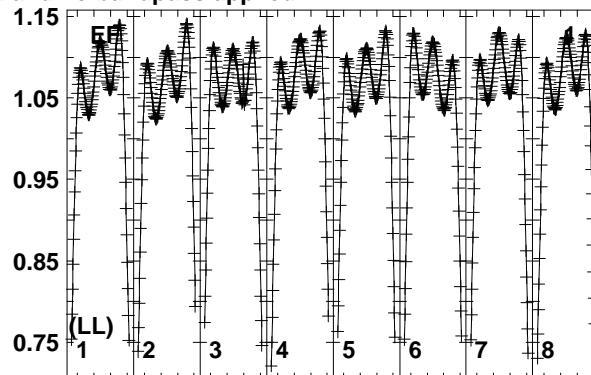
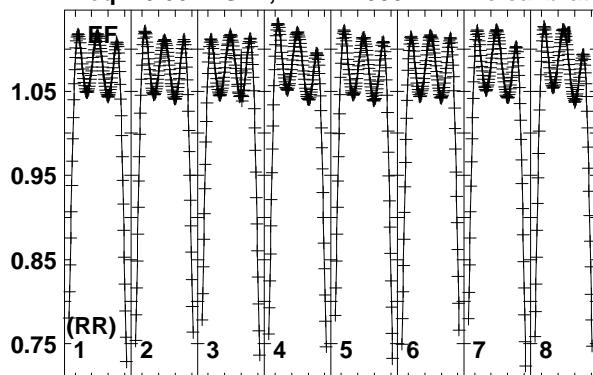


Lower frame: Real Jy  
Total-power spectrum Antenna: IR (11)  
Timerange: 00/23:15:11 to 00/23:17:09

Plot file version 95 created 09-MAR-2017 18:27:53

1822-173 EM117F 1.UVDATA.1

Freq = 6.6627 GHz, Bw = 2.000 MH No calibration applied and no bandpass applied



6663.06665.06667.06669.06671.06673.06675.06677.0  
FREQ MHz

6663.06665.06667.06669.06671.06673.06675.06677.0  
FREQ MHz

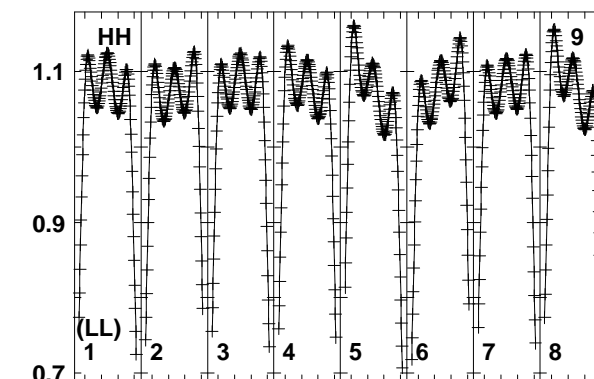
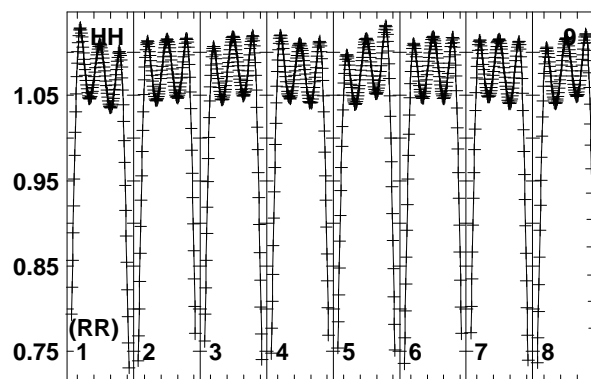
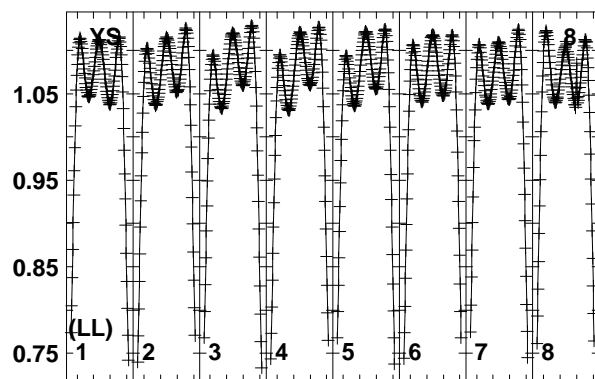
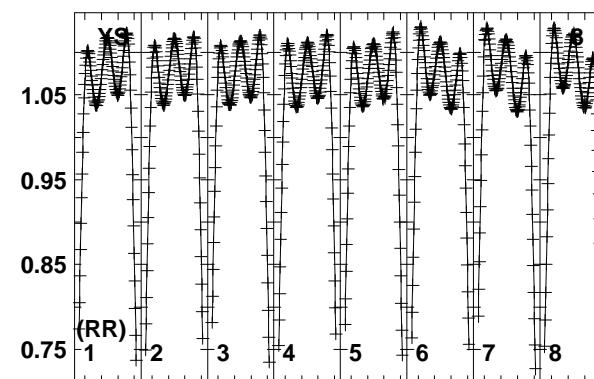
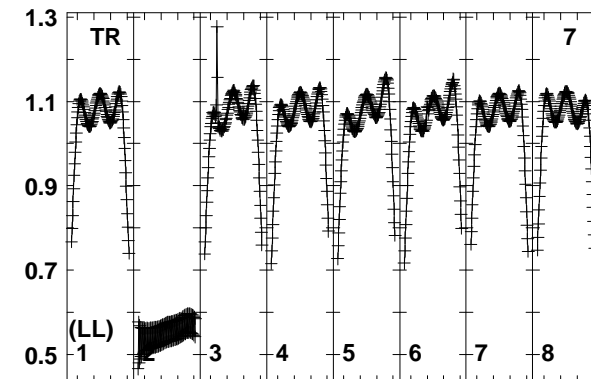
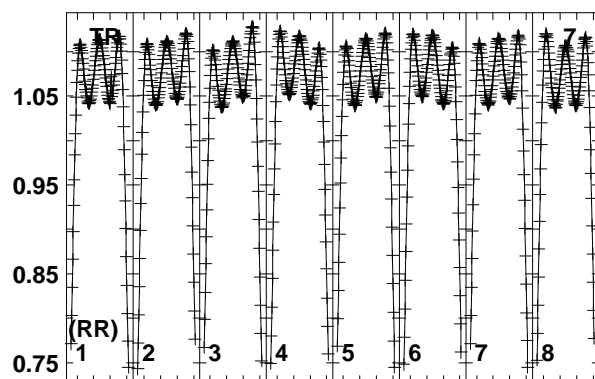
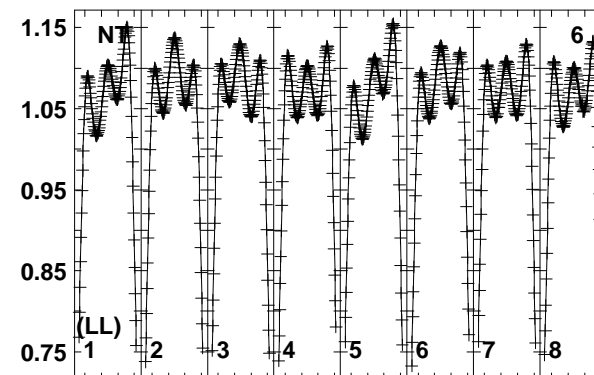
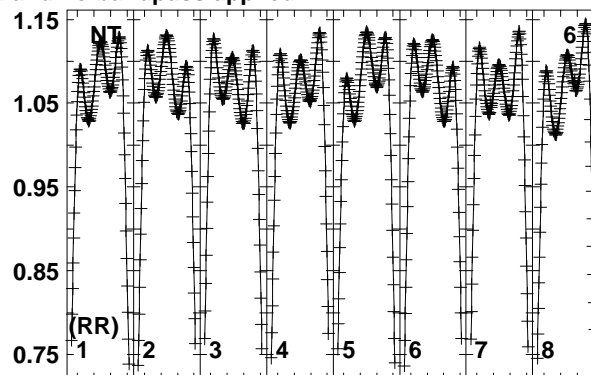
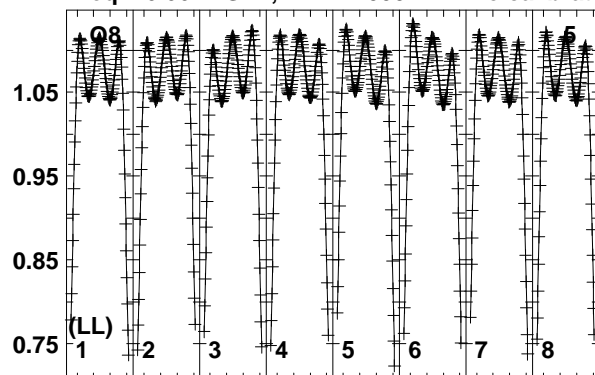
6663.06665.06667.06669.06671.06673.06675.06677.0  
FREQ MHz

Lower frame: Real Jy  
Total-power spectrum Antenna: EF (01)  
Timerange: 00/23:17:11 to 00/23:20:09

Plot file version 96 created 09-MAR-2017 18:27:53

1822-173 EM117F 1.UVDATA.1

Freq = 6.6627 GHz, Bw = 2.000 MH No calibration applied and no bandpass applied



6663.0665.0667.0669.0671.0673.0675.0677.0  
FREQ MHz

6663.0665.0667.0669.0671.0673.0675.0677.0  
FREQ MHz

6663.0665.0667.0669.0671.0673.0675.0677.0  
FREQ MHz

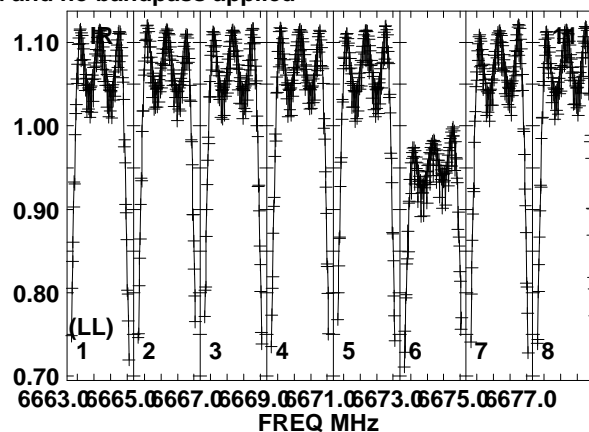
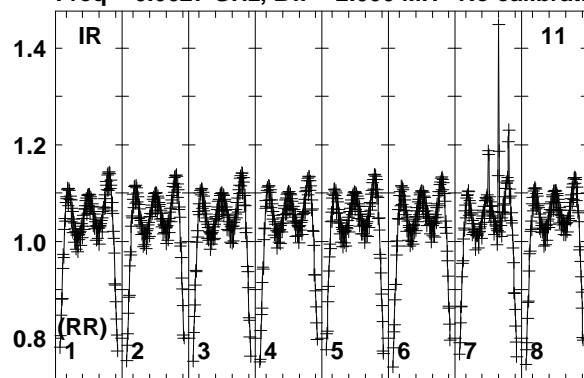
Lower frame: Real Jy  
Total-power spectrum Antenna: O8 (05)  
Timerange: 00/23:17:11 to 00/23:20:09



Plot file version 97 created 09-MAR-2017 18:27:54

1822-173 EM117F 1.UVDATA.1

Freq = 6.6627 GHz, Bw = 2.000 MH No calibration applied and no bandpass applied

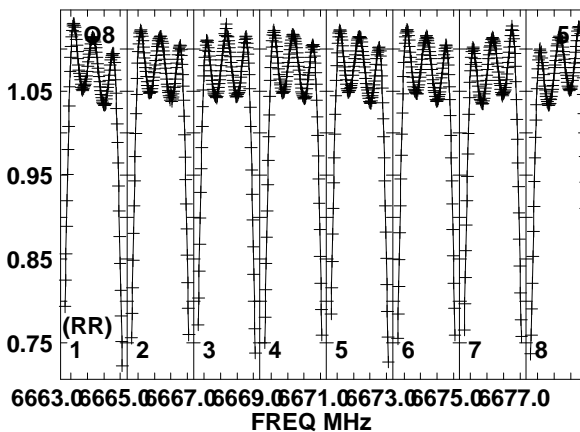
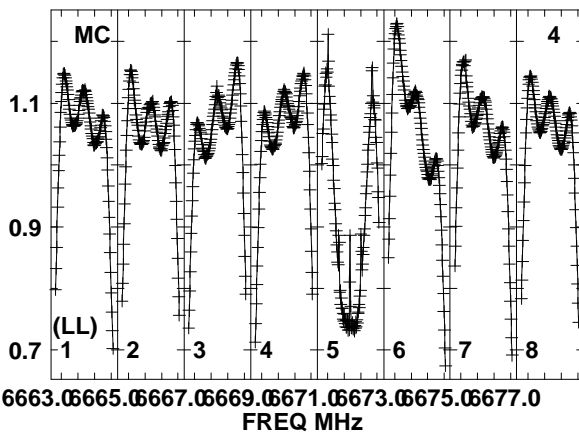
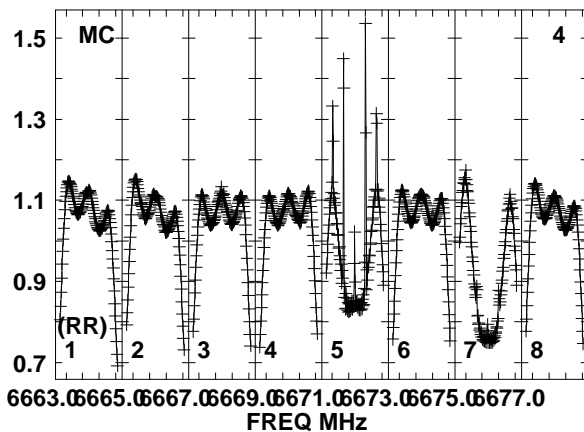
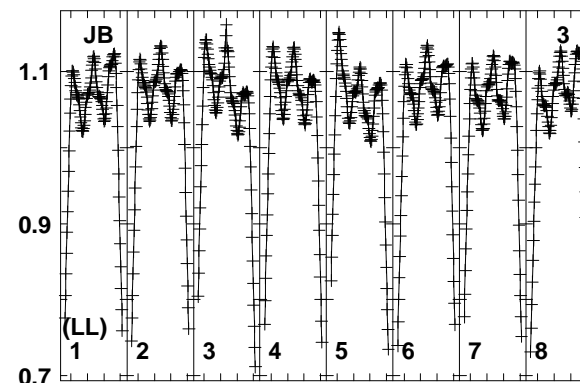
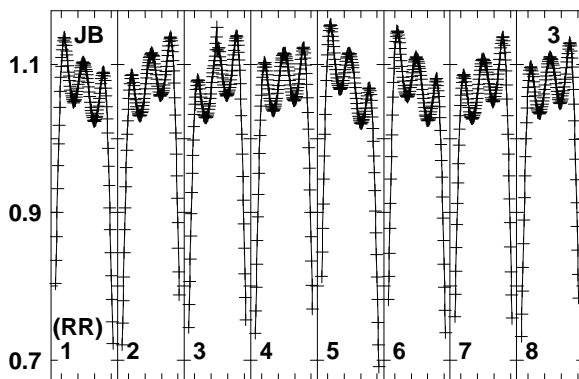
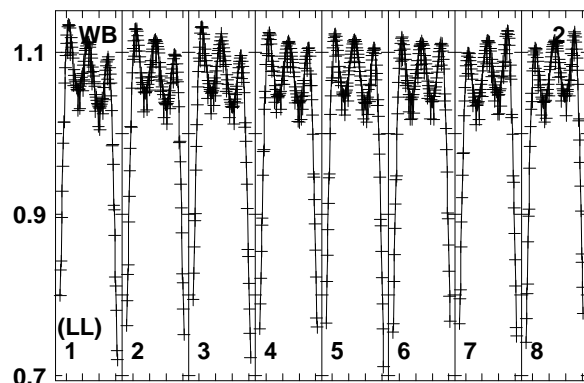
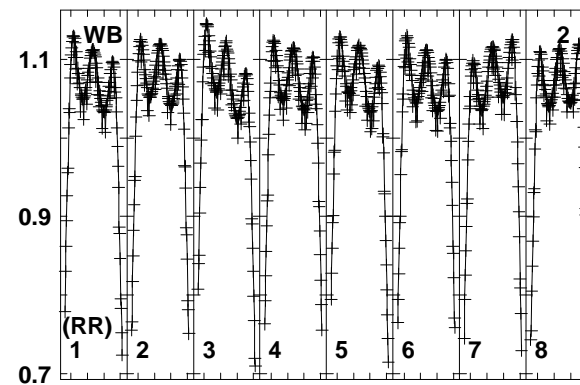
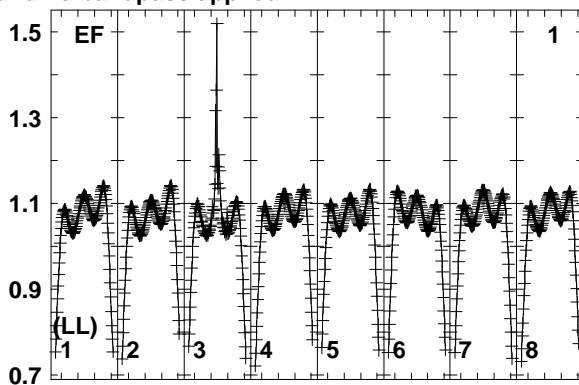
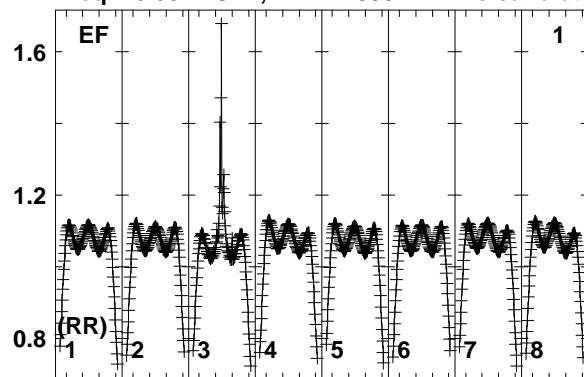


Lower frame: Real Jy  
Total-power spectrum Antenna: IR (11)  
Timerange: 00/23:17:11 to 00/23:20:09

Plot file version 98 created 09-MAR-2017 18:27:54

G016.58-0.05 EM117F 1.UVDATA.1

Freq = 6.6627 GHz, Bw = 2.000 MH No calibration applied and no bandpass applied

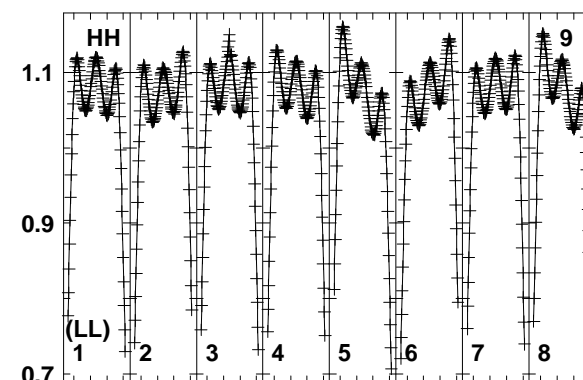
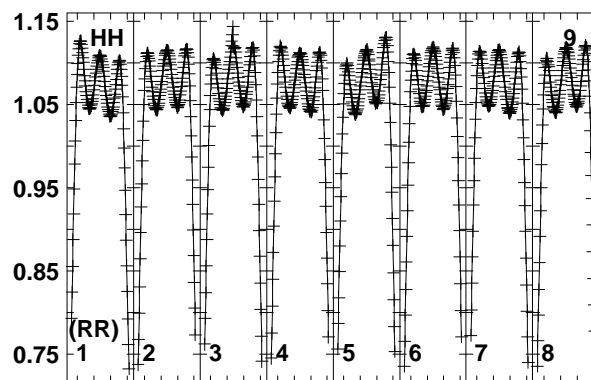
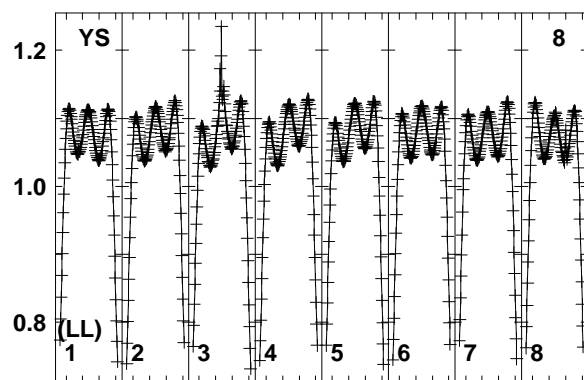
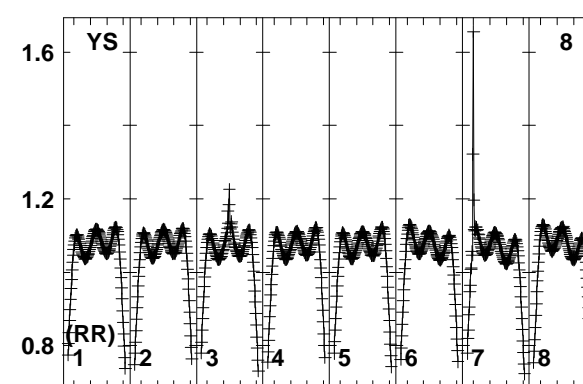
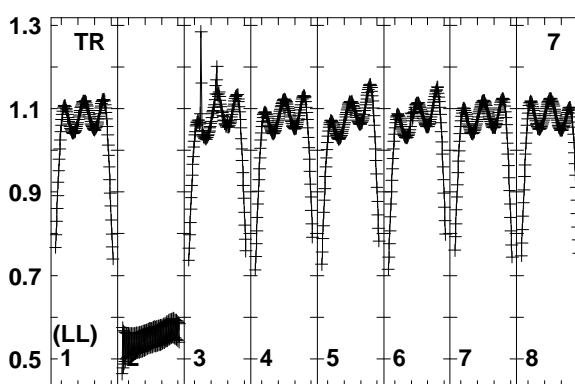
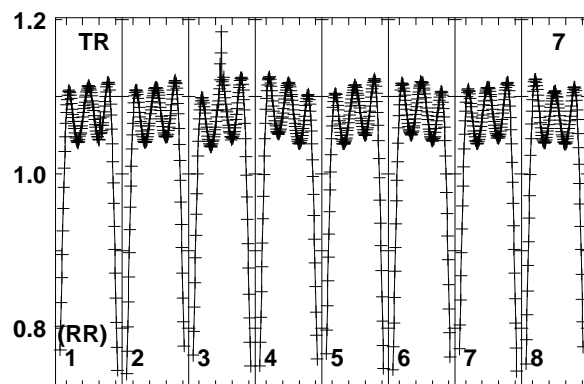
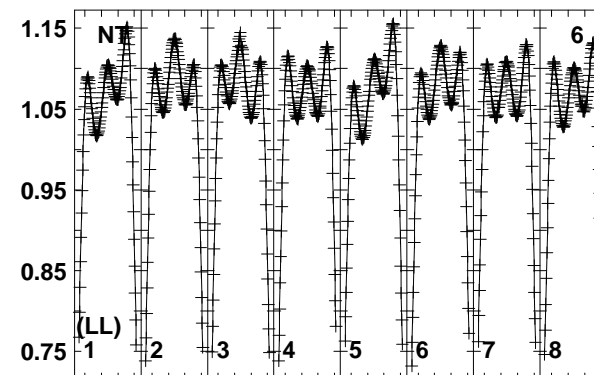
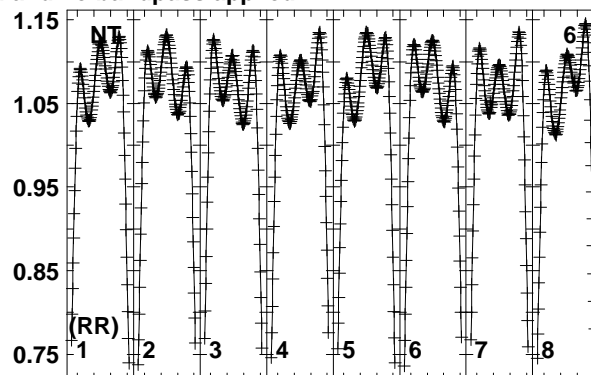
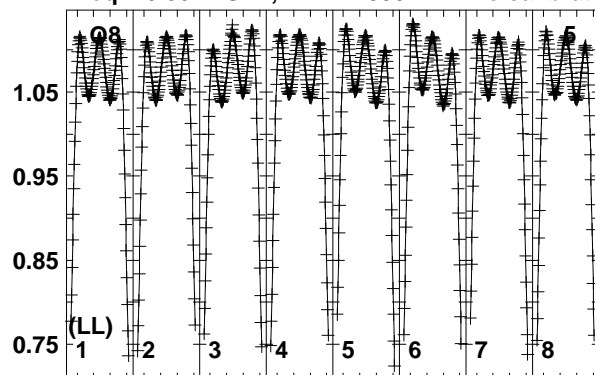


Lower frame: Real Jy  
Total-power spectrum Antenna: EF (01)  
Timerange: 00/23:20:11 to 00/23:22:09

Plot file version 99 created 09-MAR-2017 18:27:54

G016.58-0.05 EM117F 1.UVDATA.1

Freq = 6.6627 GHz, Bw = 2.000 MH No calibration applied and no bandpass applied



6663.06665.06667.06669.06671.06673.06675.06677.0  
FREQ MHz

6663.06665.06667.06669.06671.06673.06675.06677.0  
FREQ MHz

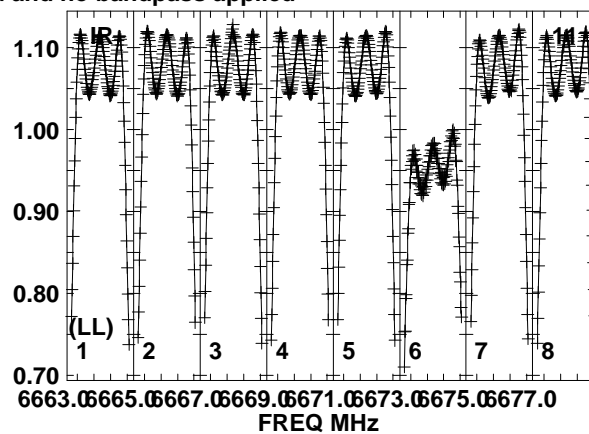
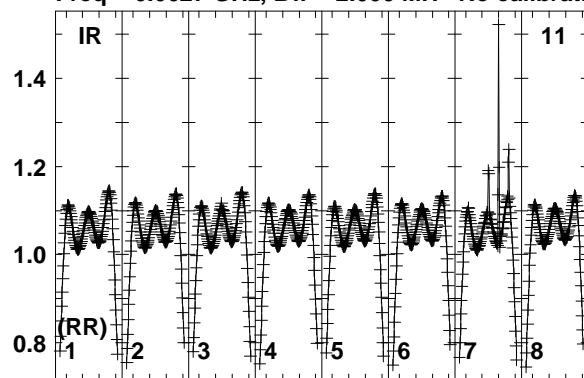
6663.06665.06667.06669.06671.06673.06675.06677.0  
FREQ MHz

Lower frame: Real Jy  
Total-power spectrum Antenna: O8 (05)  
Timerange: 00/23:20:11 to 00/23:22:09

Plot file version 100 created 09-MAR-2017 18:27:54

G016.58-0.05 EM117F 1.UVDATA.1

Freq = 6.6627 GHz, Bw = 2.000 MH No calibration applied and no bandpass applied

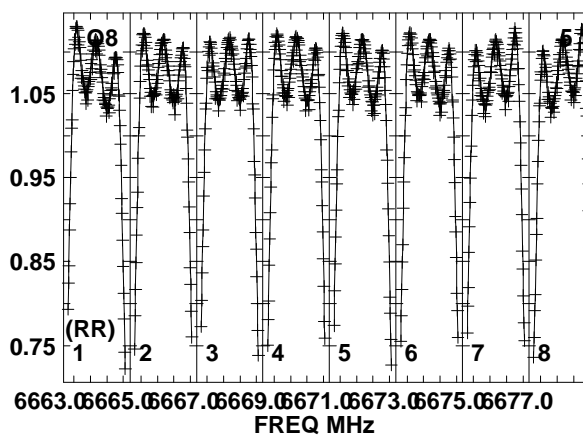
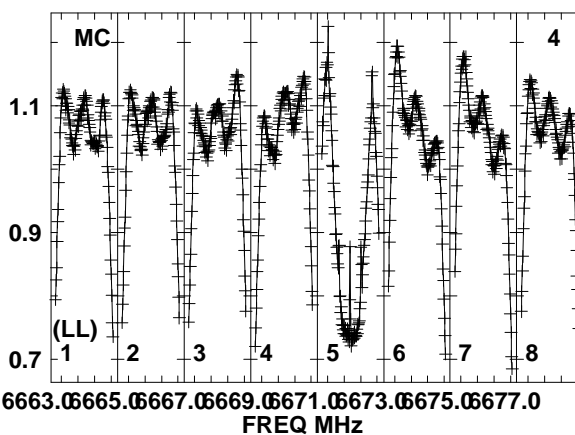
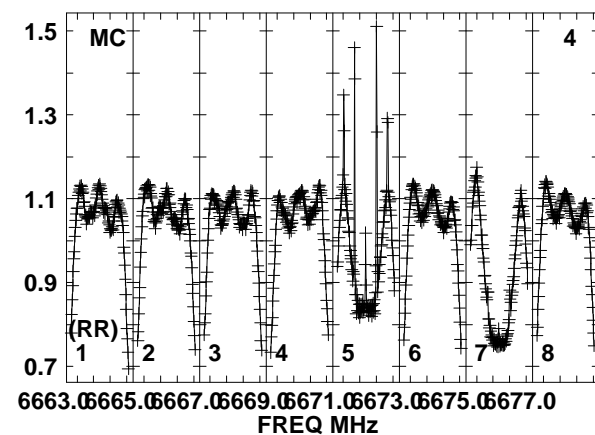
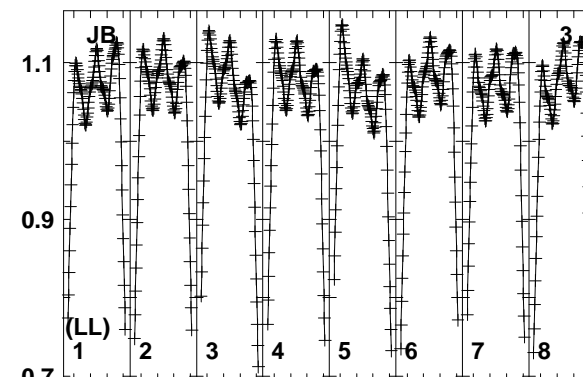
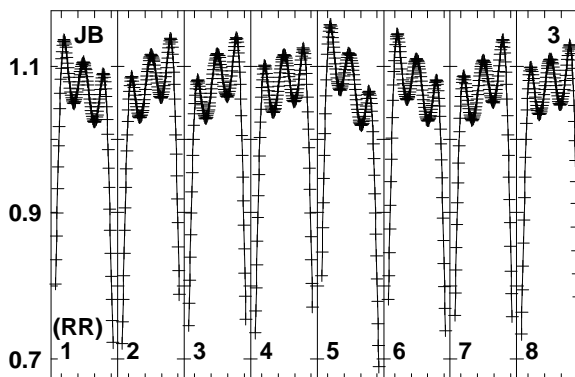
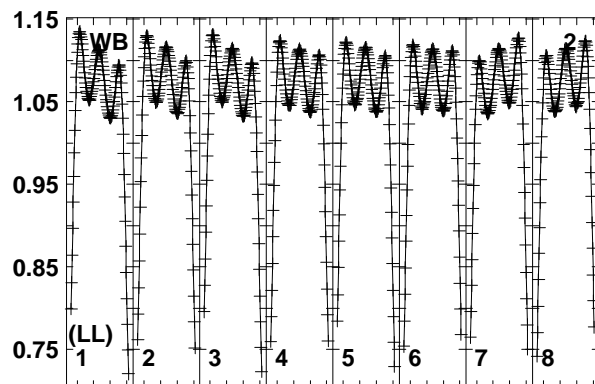
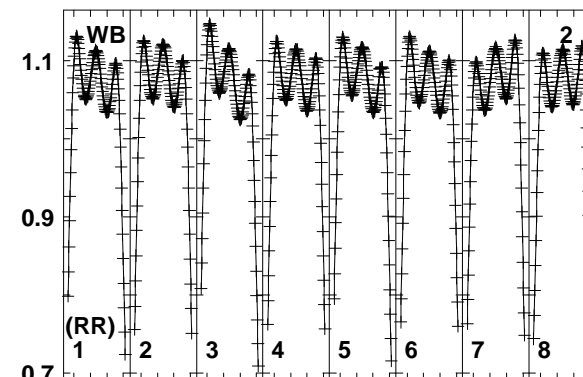
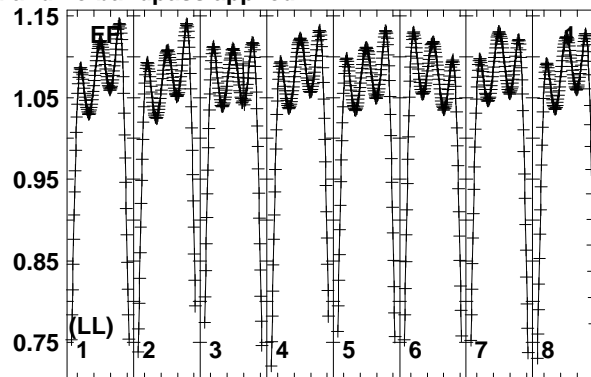
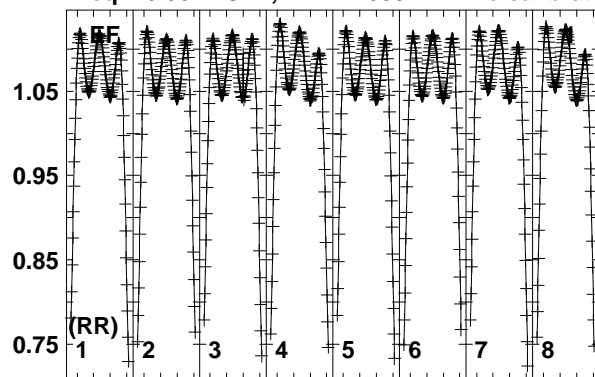


Lower frame: Real Jy  
Total-power spectrum Antenna: IR (11)  
Timerange: 00/23:20:11 to 00/23:22:09

Plot file version 101 created 09-MAR-2017 18:27:54

1822-173 EM117F 1.UVDATA.1

Freq = 6.6627 GHz, Bw = 2.000 MH No calibration applied and no bandpass applied



6663.06665.06667.06669.06671.06673.06675.06677.0  
FREQ MHz

6663.06665.06667.06669.06671.06673.06675.06677.0  
FREQ MHz

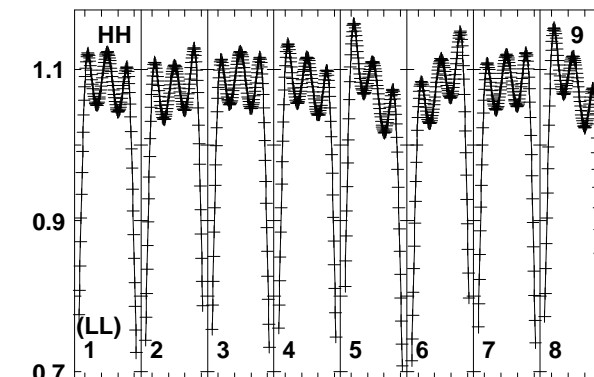
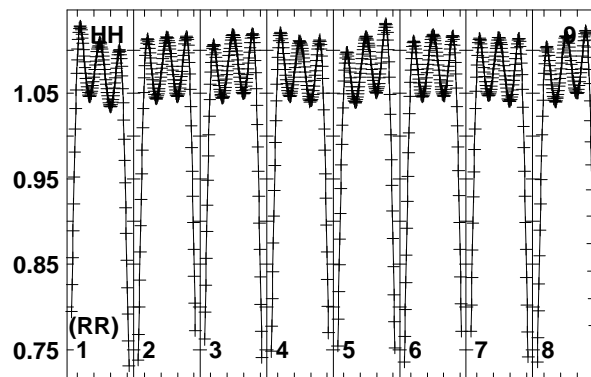
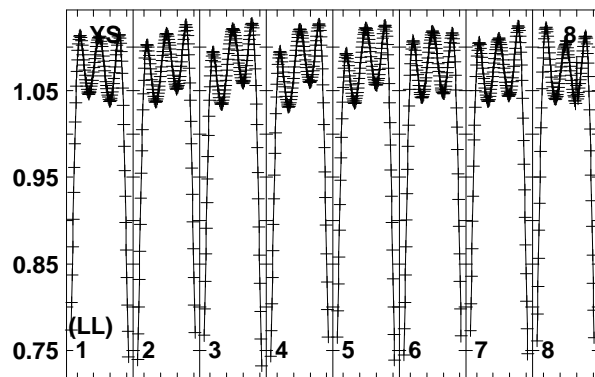
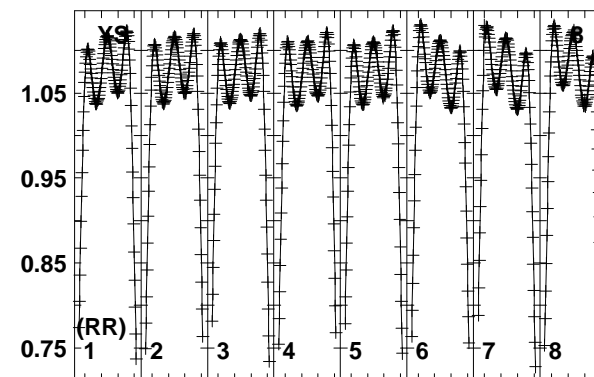
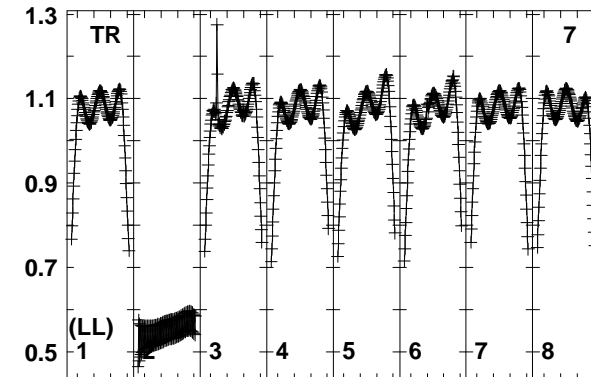
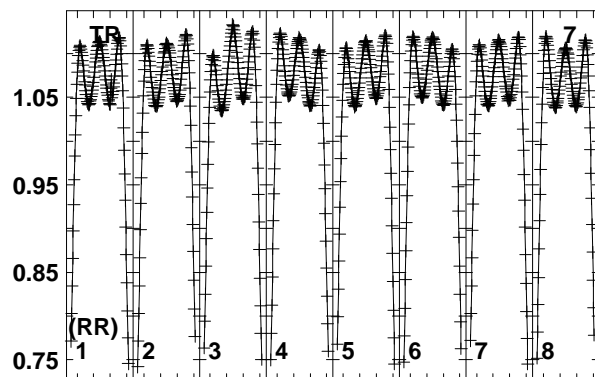
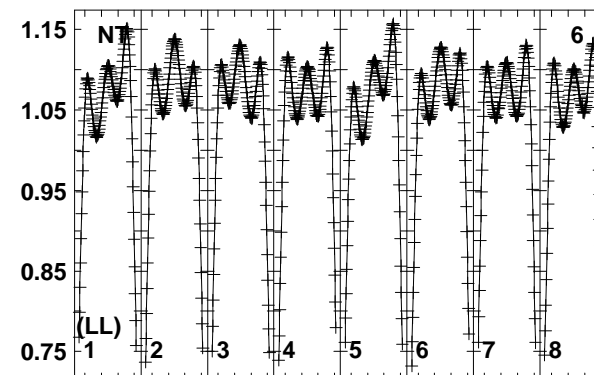
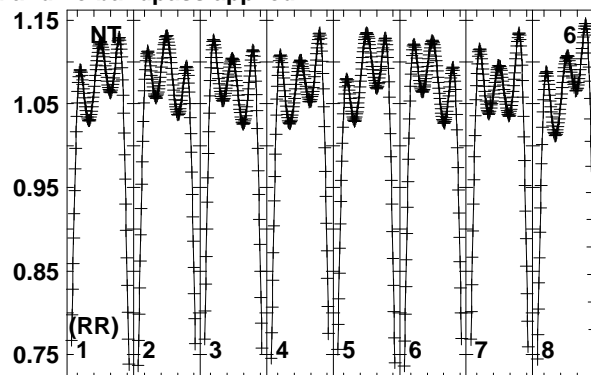
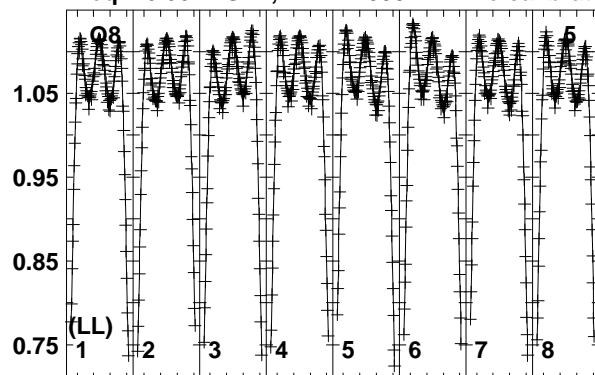
6663.06665.06667.06669.06671.06673.06675.06677.0  
FREQ MHz

Lower frame: Real Jy  
Total-power spectrum Antenna: EF (01)  
Timerange: 00/23:22:11 to 00/23:25:09

Plot file version 102 created 09-MAR-2017 18:27:55

1822-173 EM117F 1.UVDATA.1

Freq = 6.6627 GHz, Bw = 2.000 MH No calibration applied and no bandpass applied



6663.0665.0667.0669.0671.0673.0675.0677.0

FREQ MHz

6663.0665.0667.0669.0671.0673.0675.0677.0

FREQ MHz

6663.0665.0667.0669.0671.0673.0675.0677.0

FREQ MHz

Lower frame: Real Jy

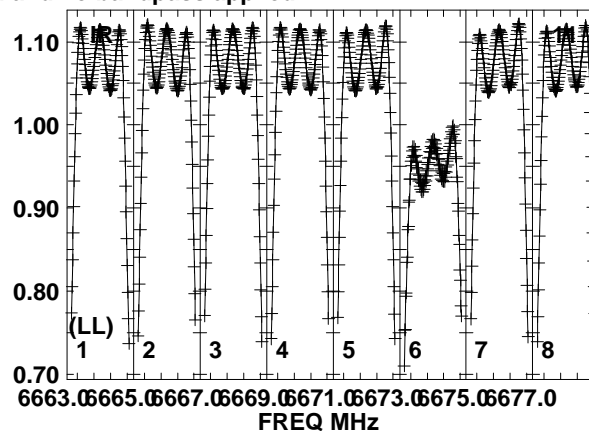
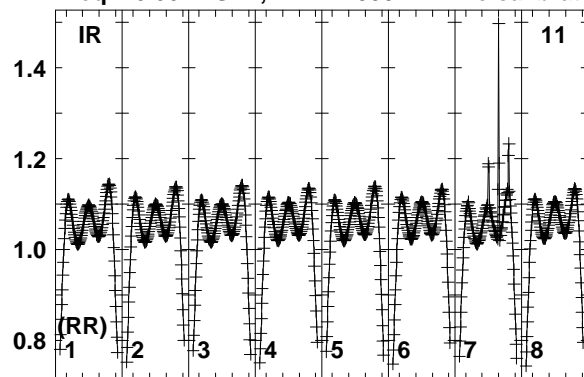
Total-power spectrum Antenna: O8 (05)

Timerange: 00/23:22:11 to 00/23:25:09

Plot file version 103 created 09-MAR-2017 18:27:55

1822-173 EM117F 1.UVDATA.1

Freq = 6.6627 GHz, Bw = 2.000 MH No calibration applied and no bandpass applied

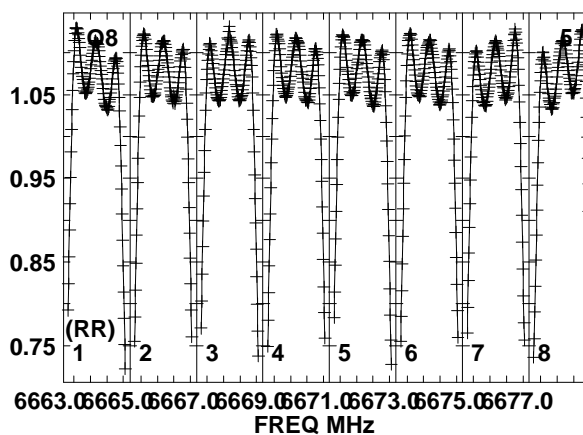
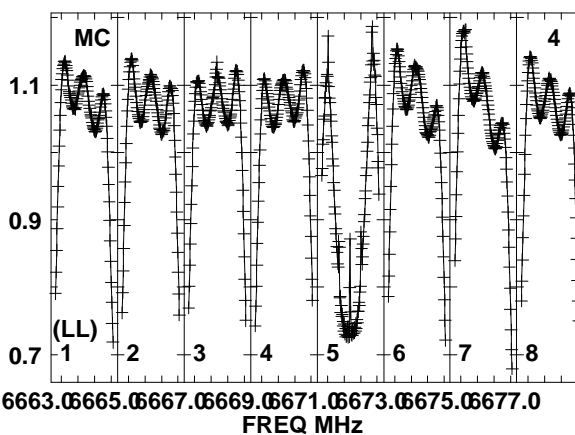
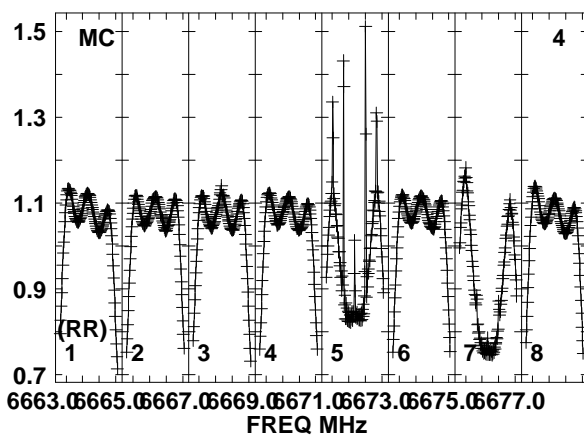
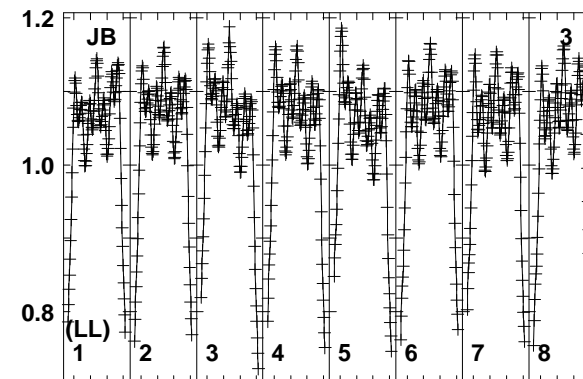
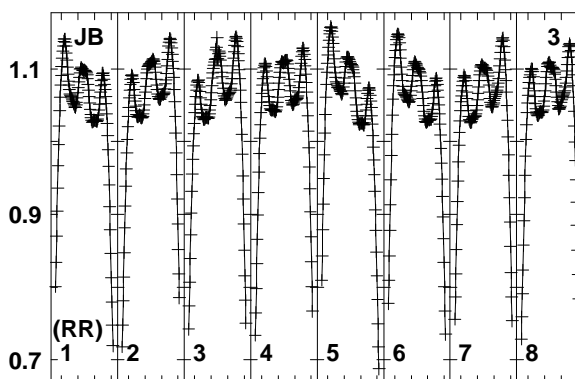
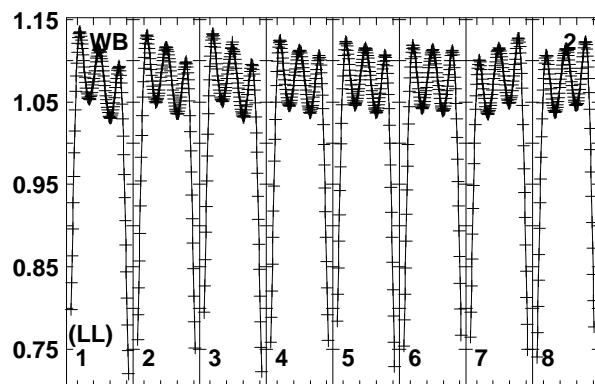
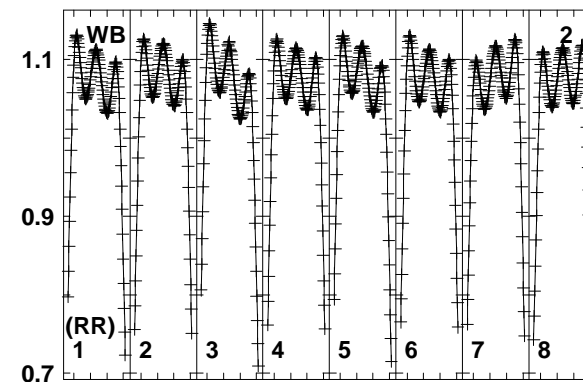
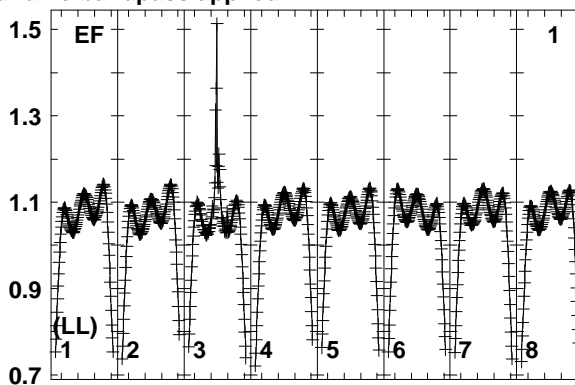
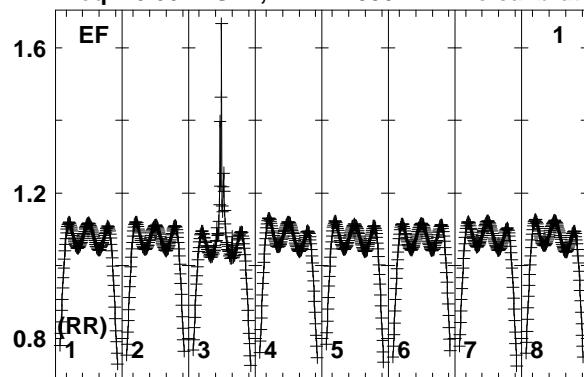


Lower frame: Real Jy  
Total-power spectrum Antenna: IR (11)  
Timerange: 00/23:22:11 to 00/23:25:09

Plot file version 104 created 09-MAR-2017 18:27:55

G016.58-0.05 EM117F 1.UVDATA.1

Freq = 6.6627 GHz, Bw = 2.000 MH No calibration applied and no bandpass applied



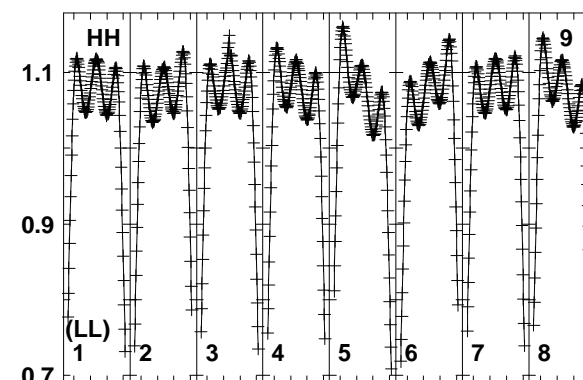
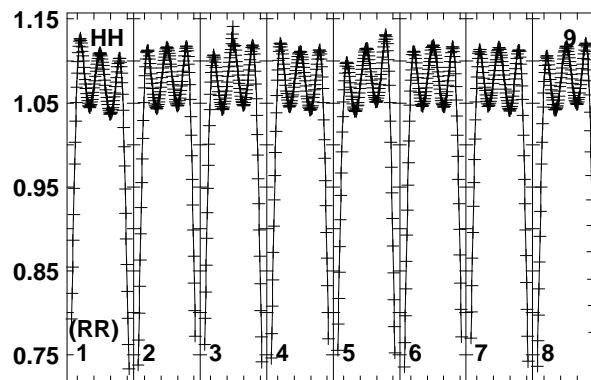
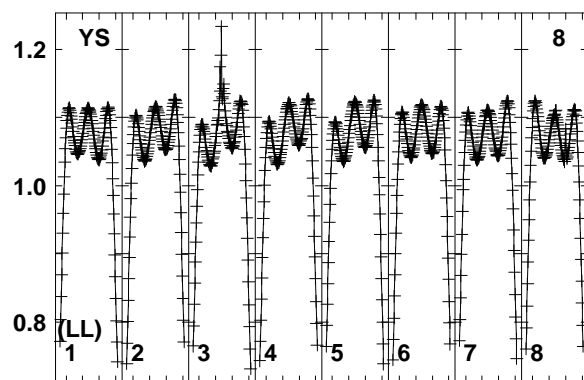
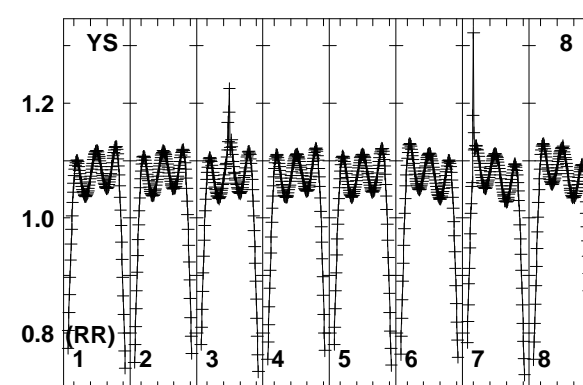
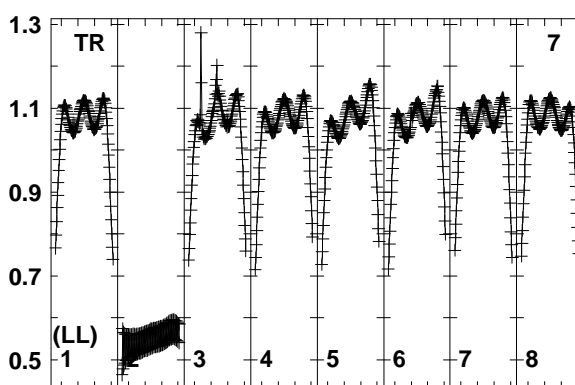
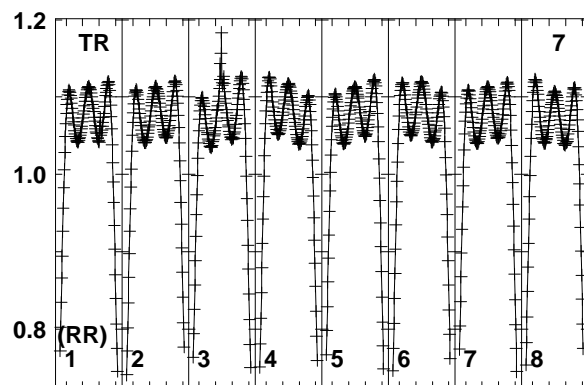
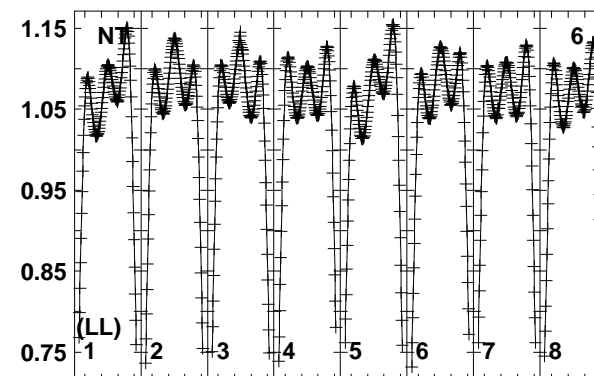
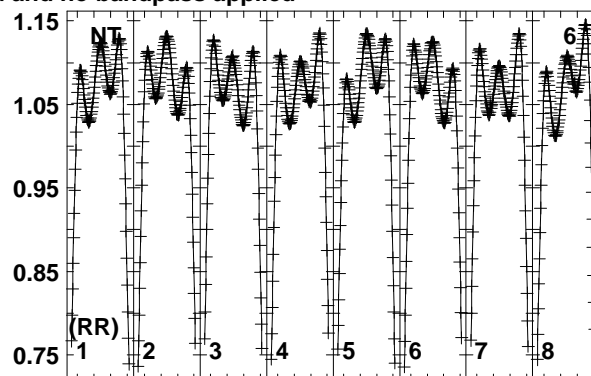
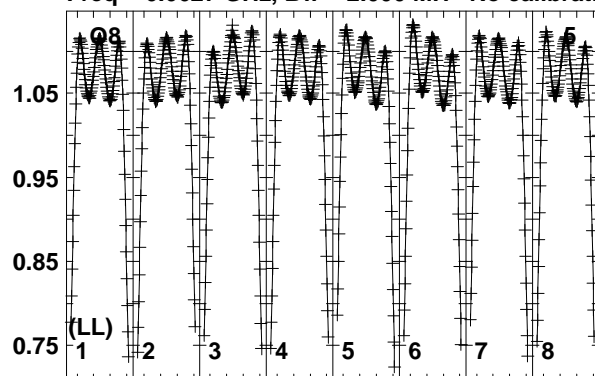
Lower frame: Real Jy  
Total-power spectrum Antenna: EF (01)  
Timerange: 00/23:25:11 to 00/23:27:09



Plot file version 105 created 09-MAR-2017 18:27:55

G016.58-0.05 EM117F 1.UVDATA.1

Freq = 6.6627 GHz, Bw = 2.000 MH No calibration applied and no bandpass applied



6663.06665.06667.06669.06671.06673.06675.06677.0  
FREQ MHz

6663.06665.06667.06669.06671.06673.06675.06677.0  
FREQ MHz

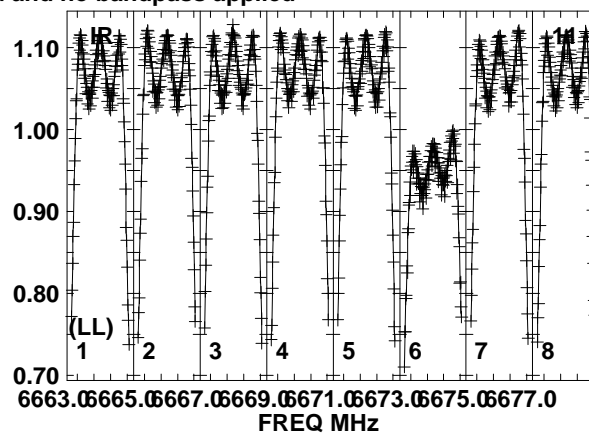
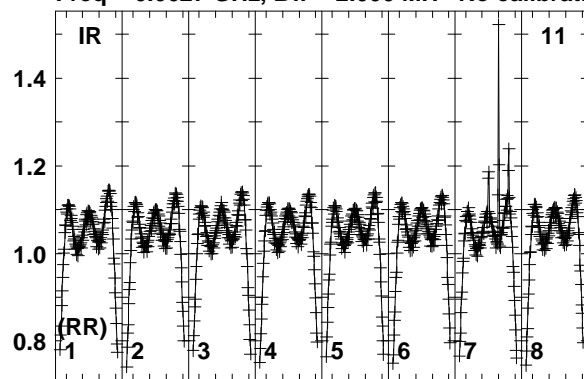
6663.06665.06667.06669.06671.06673.06675.06677.0  
FREQ MHz

Lower frame: Real Jy  
Total-power spectrum Antenna: O8 (05)  
Timerange: 00/23:25:11 to 00/23:27:09

Plot file version 106 created 09-MAR-2017 18:27:56

G016.58-0.05 EM117F 1.UVDATA.1

Freq = 6.6627 GHz, Bw = 2.000 MH No calibration applied and no bandpass applied

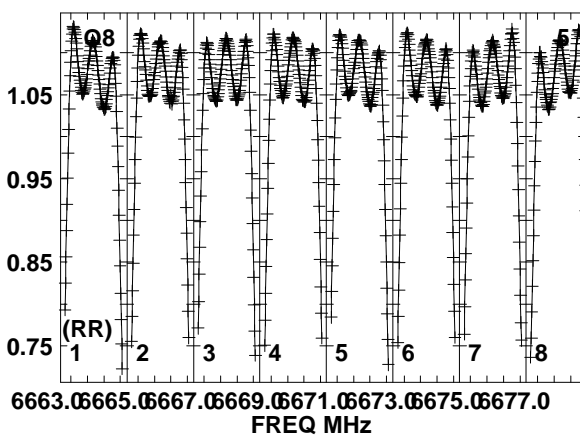
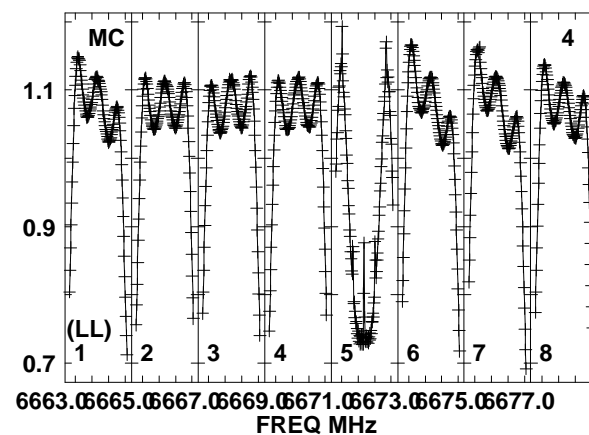
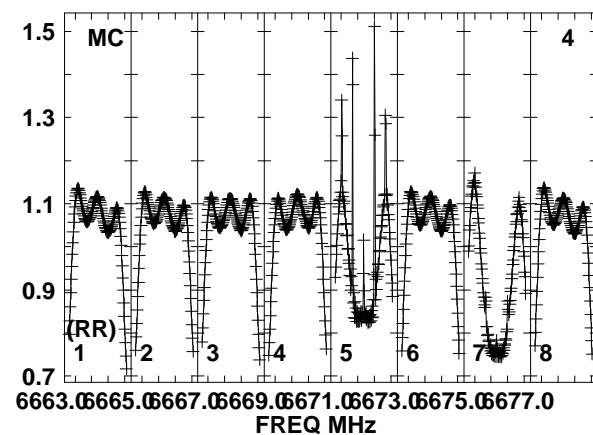
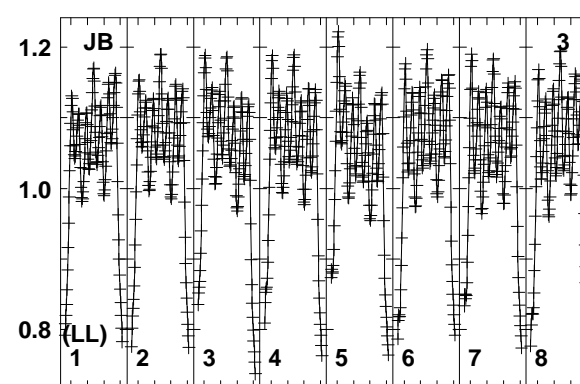
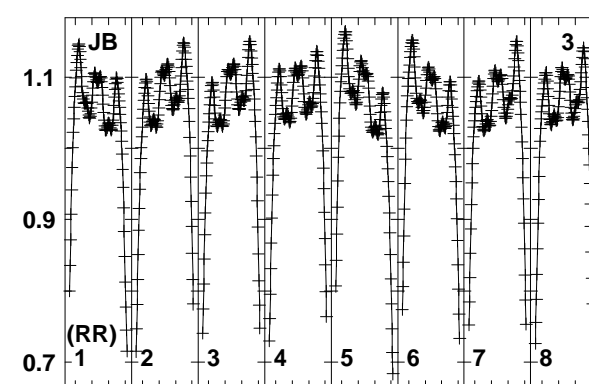
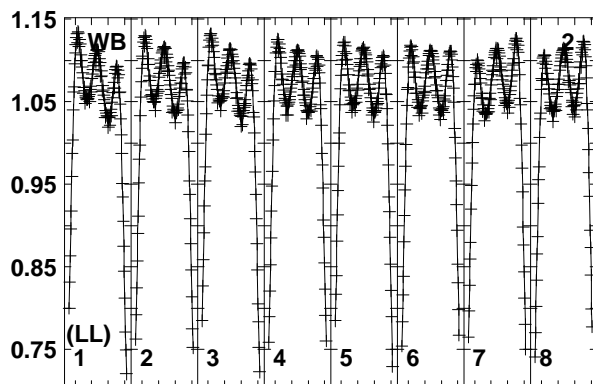
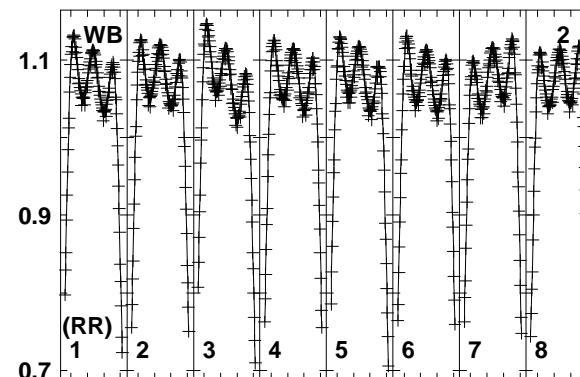
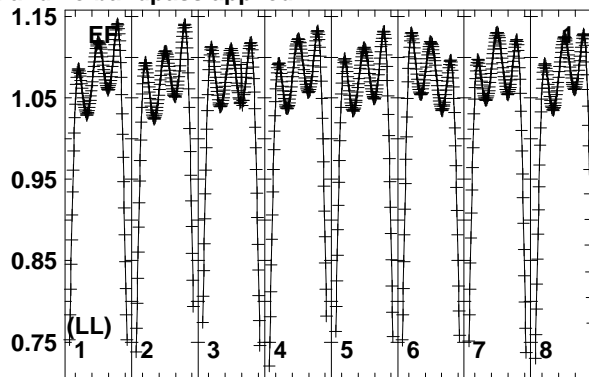
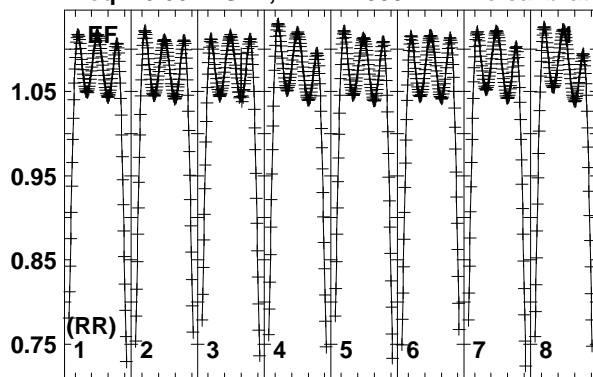


Lower frame: Real Jy  
Total-power spectrum Antenna: IR (11)  
Timerange: 00/23:25:11 to 00/23:27:09

Plot file version 107 created 09-MAR-2017 18:27:56

1822-173 EM117F 1.UVDATA.1

Freq = 6.6627 GHz, Bw = 2.000 MH No calibration applied and no bandpass applied

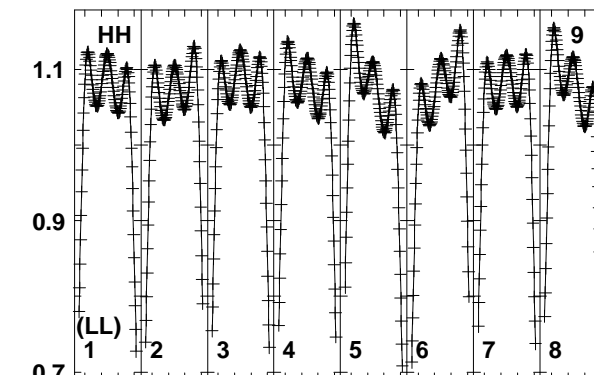
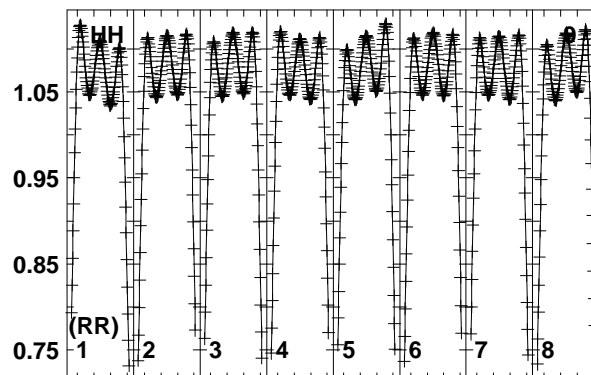
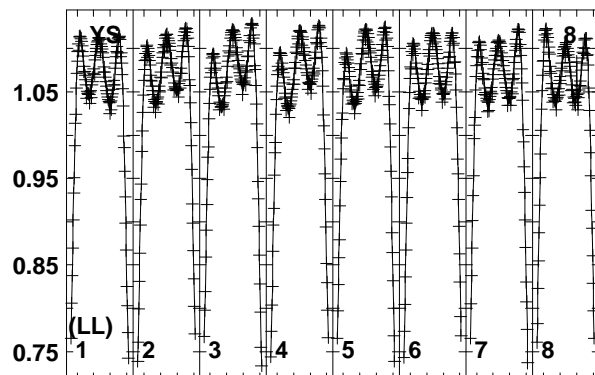
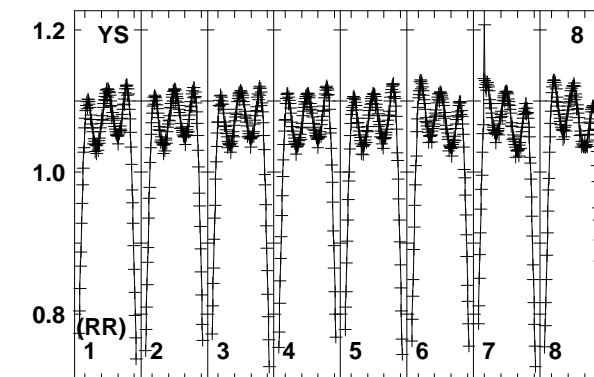
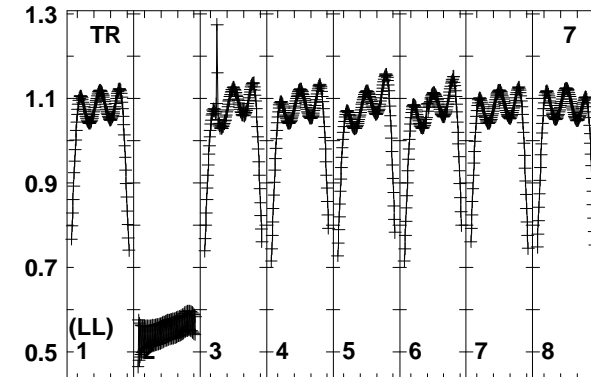
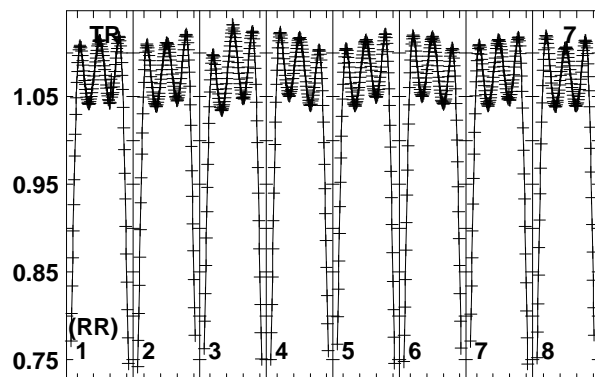
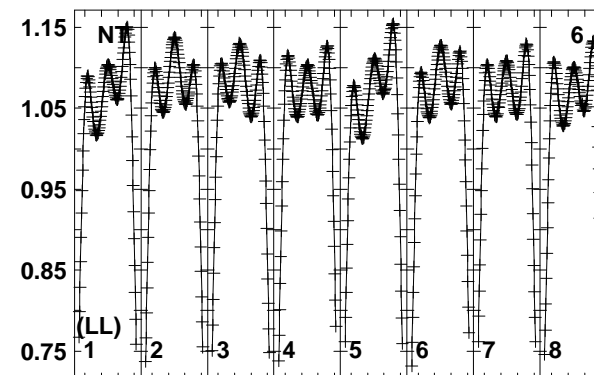
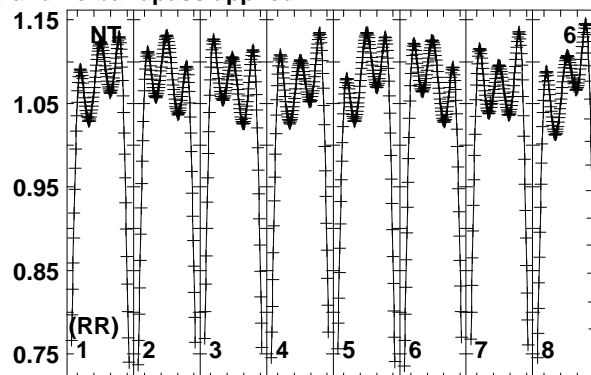
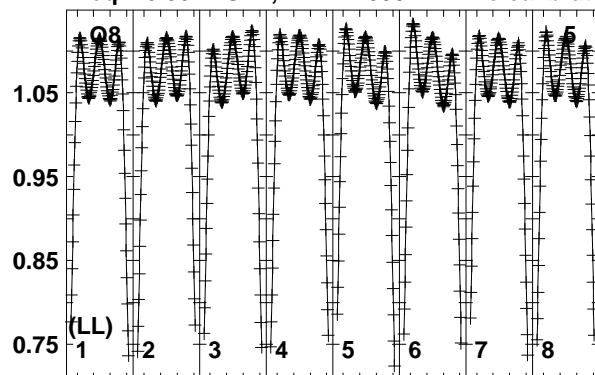


Lower frame: Real Jy  
Total-power spectrum Antenna: EF (01)  
Timerange: 00/23:27:51 to 00/23:30:49

Plot file version 108 created 09-MAR-2017 18:27:56

1822-173 EM117F 1.UVDATA.1

Freq = 6.6627 GHz, Bw = 2.000 MH No calibration applied and no bandpass applied



6663.0665.0667.0669.0671.0673.0675.0677.0  
FREQ MHz

6663.0665.0667.0669.0671.0673.0675.0677.0  
FREQ MHz

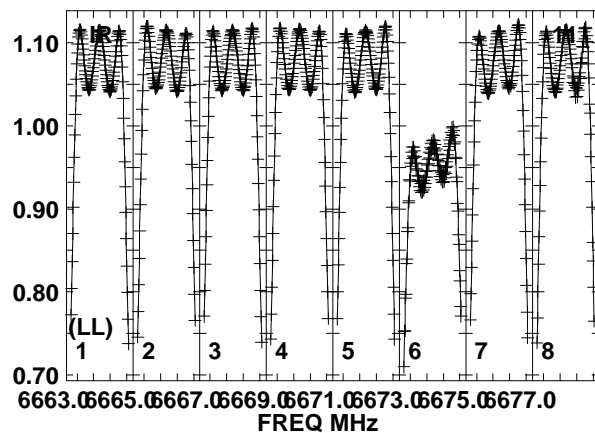
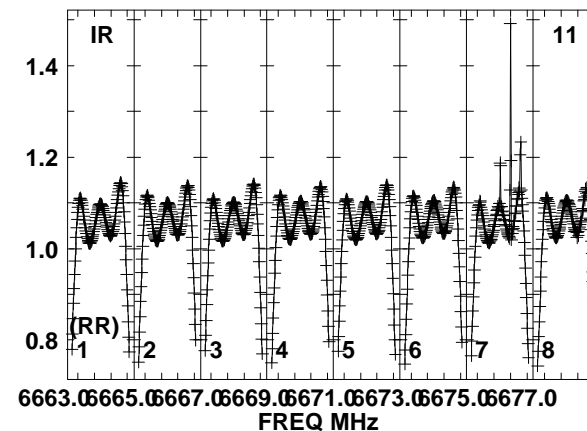
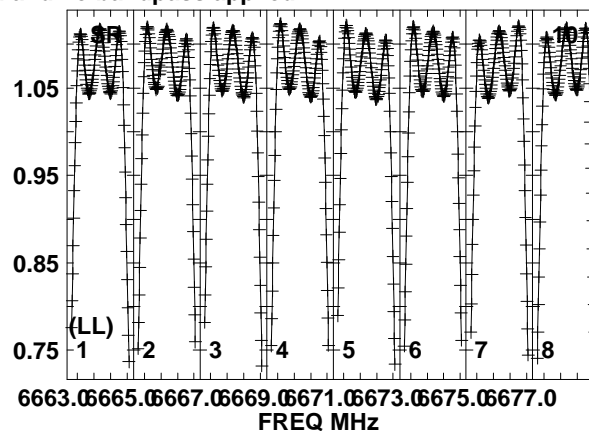
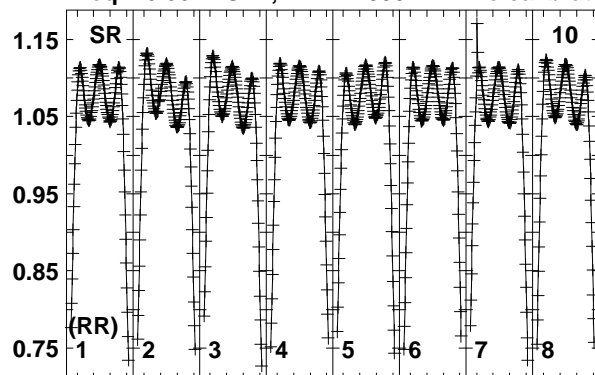
6663.0665.0667.0669.0671.0673.0675.0677.0  
FREQ MHz

Lower frame: Real Jy  
Total-power spectrum Antenna: O8 (05)  
Timerange: 00/23:27:51 to 00/23:30:49

Plot file version 109 created 09-MAR-2017 18:27:57

1822-173 EM117F 1.UVDATA.1

Freq = 6.6627 GHz, Bw = 2.000 MH No calibration applied and no bandpass applied

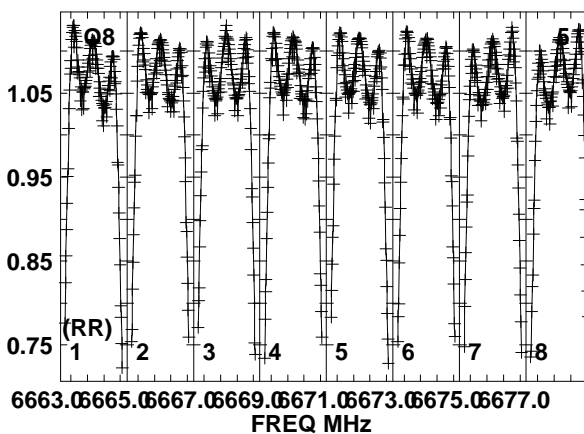
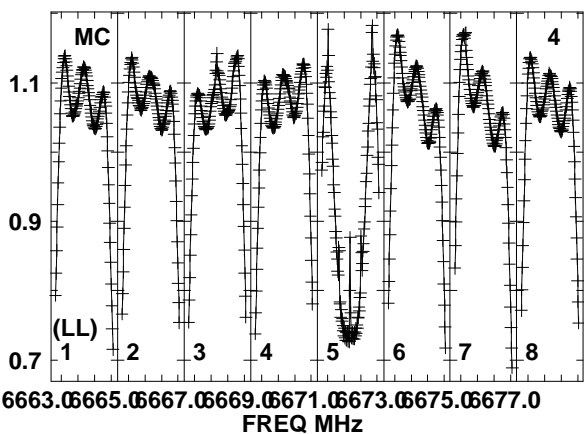
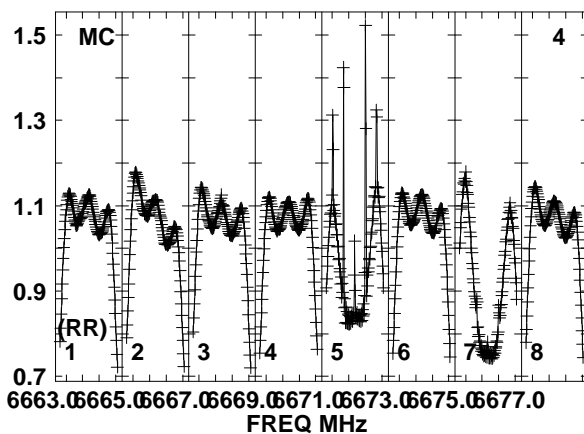
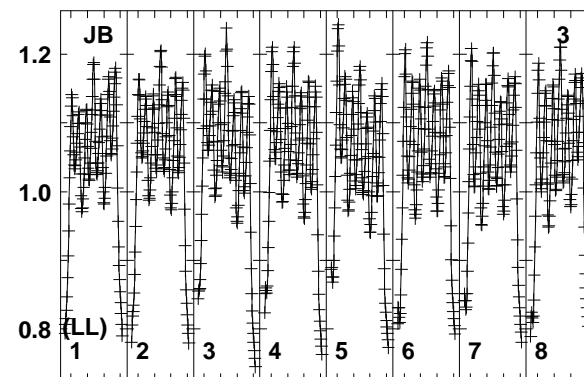
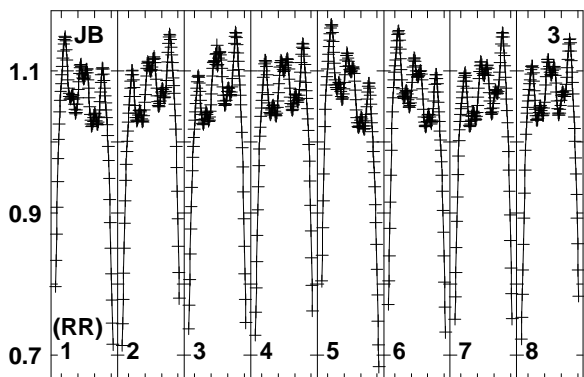
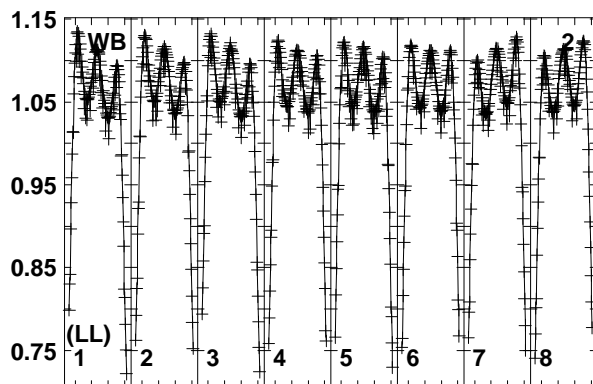
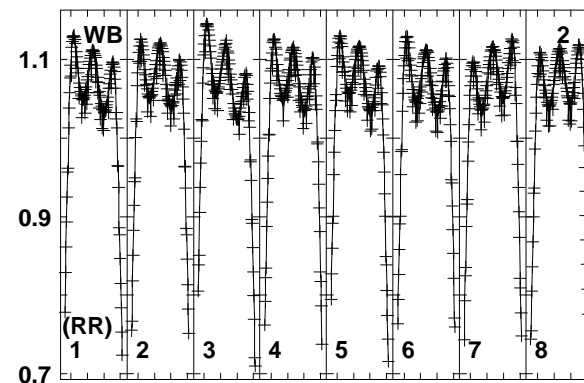
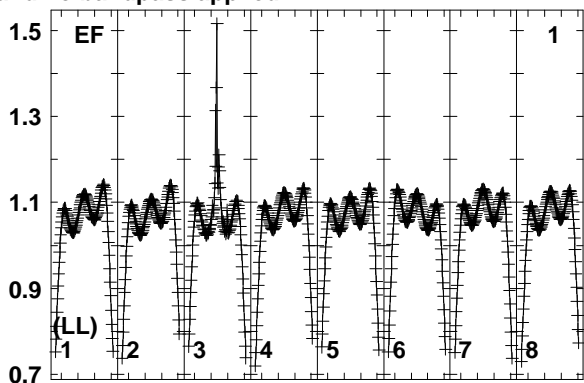
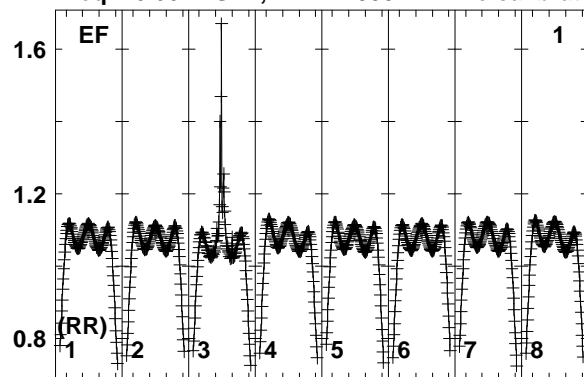


Lower frame: Real Jy  
Total-power spectrum Antenna: SR (10)  
Timerange: 00/23:27:51 to 00/23:30:49

Plot file version 110 created 09-MAR-2017 18:27:57

G016.58-0.05 EM117F 1.UVDATA.1

Freq = 6.6627 GHz, Bw = 2.000 MH No calibration applied and no bandpass applied



6663.06665.06667.06669.06671.06673.06675.06677.0  
FREQ MHz

6663.06665.06667.06669.06671.06673.06675.06677.0  
FREQ MHz

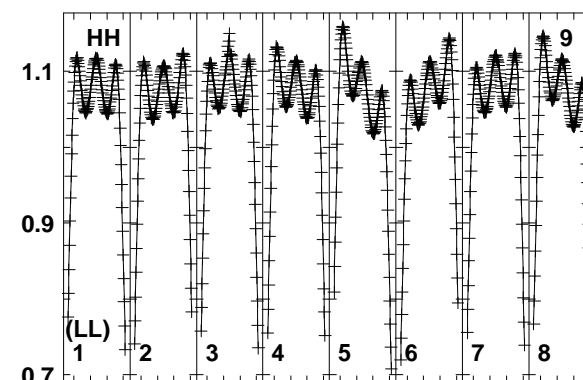
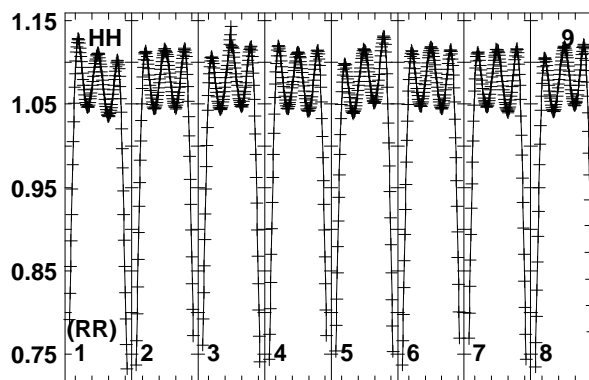
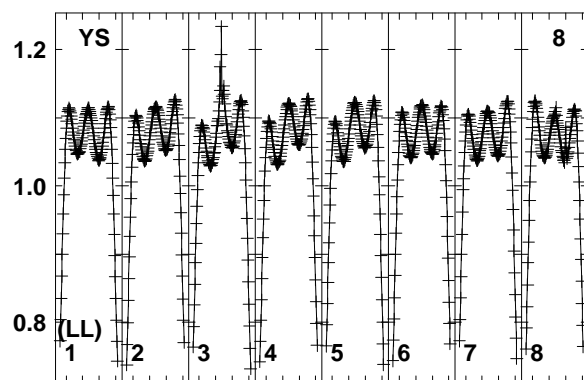
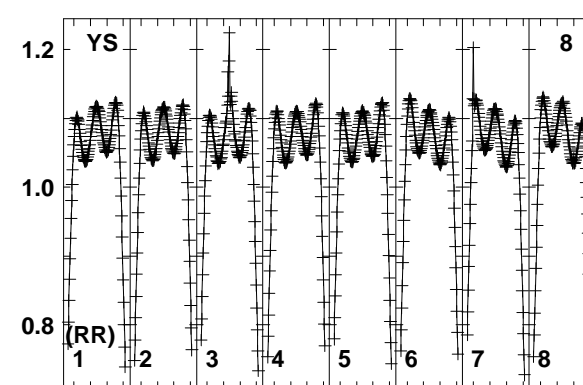
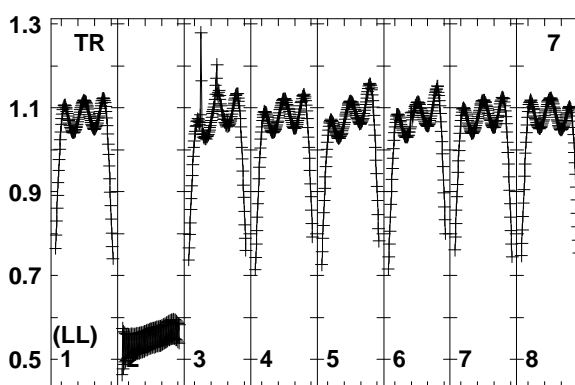
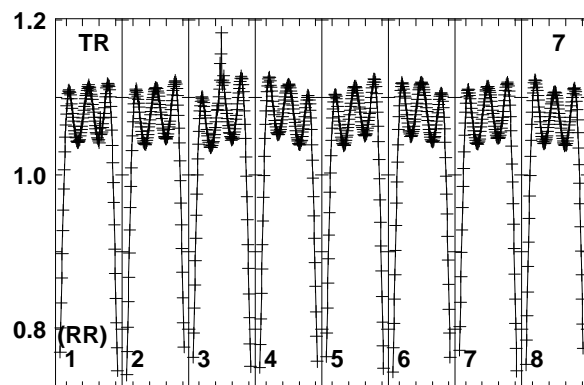
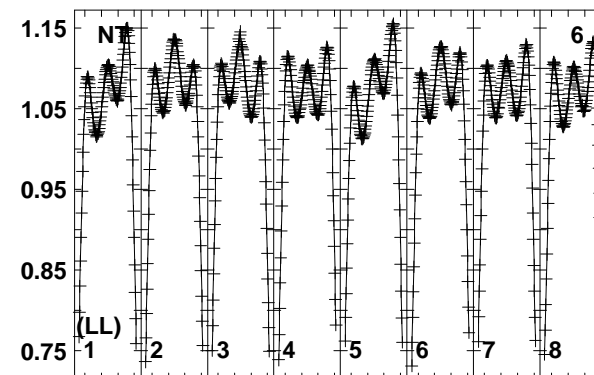
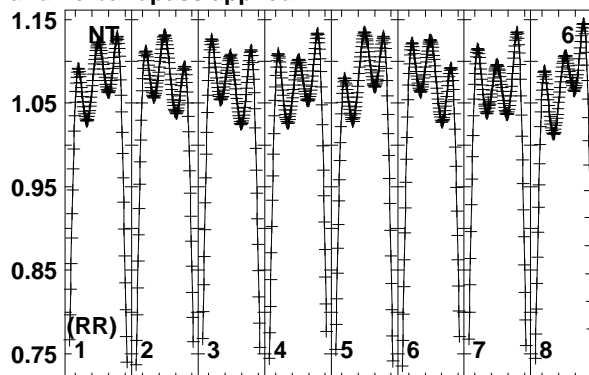
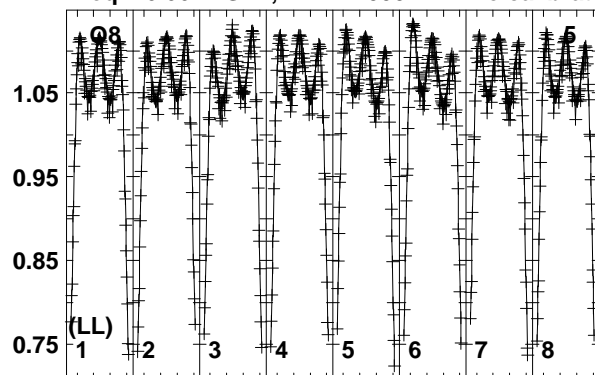
6663.06665.06667.06669.06671.06673.06675.06677.0  
FREQ MHz

Lower frame: Real Jy  
Total-power spectrum Antenna: EF (01)  
Timerange: 00/23:30:51 to 00/23:32:49

Plot file version 111 created 09-MAR-2017 18:27:57

G016.58-0.05 EM117F 1.UVDATA.1

Freq = 6.6627 GHz, Bw = 2.000 MH No calibration applied and no bandpass applied



6663.0665.0667.0669.0671.0673.0675.0677.0  
FREQ MHz

6663.0665.0667.0669.0671.0673.0675.0677.0  
FREQ MHz

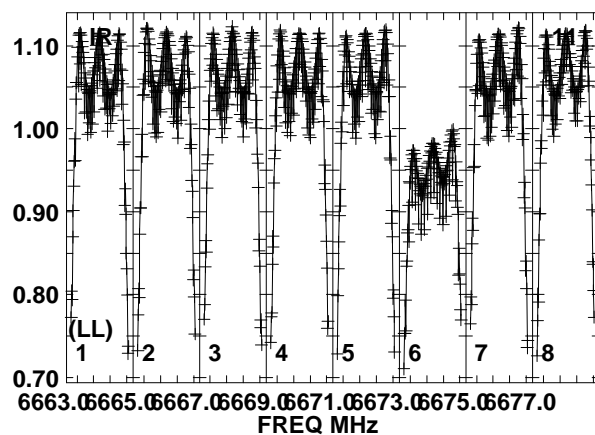
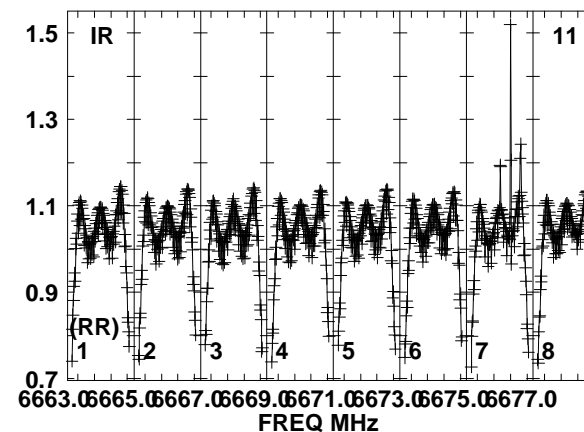
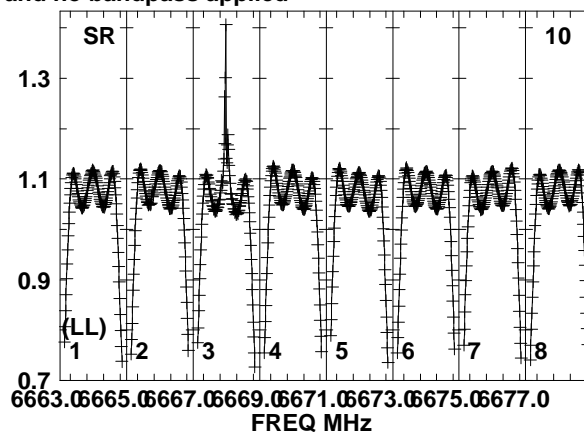
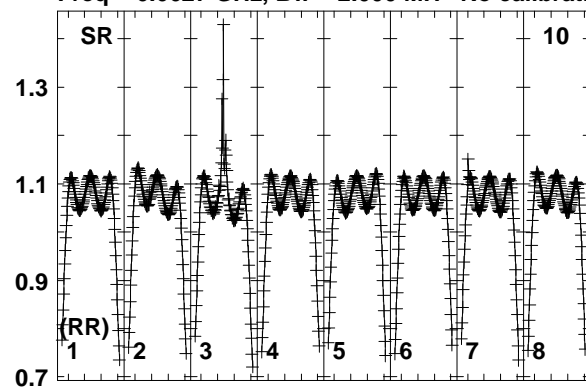
6663.0665.0667.0669.0671.0673.0675.0677.0  
FREQ MHz

Lower frame: Real Jy  
Total-power spectrum Antenna: O8 (05)  
Timerange: 00/23:30:51 to 00/23:32:49

Plot file version 112 created 09-MAR-2017 18:27:57

G016.58-0.05 EM117F 1.UVDATA.1

Freq = 6.6627 GHz, Bw = 2.000 MH No calibration applied and no bandpass applied



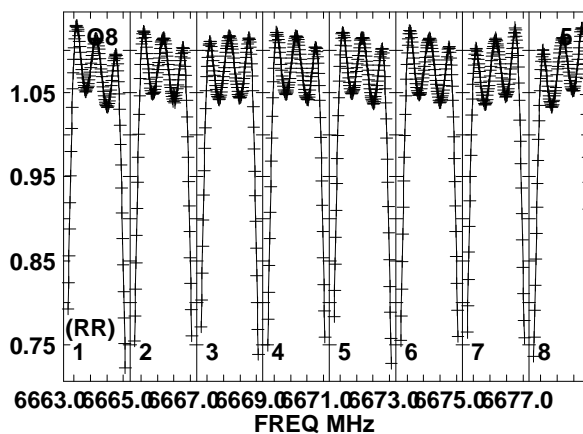
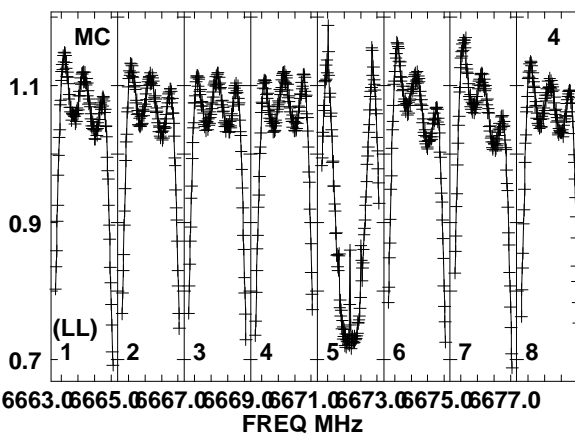
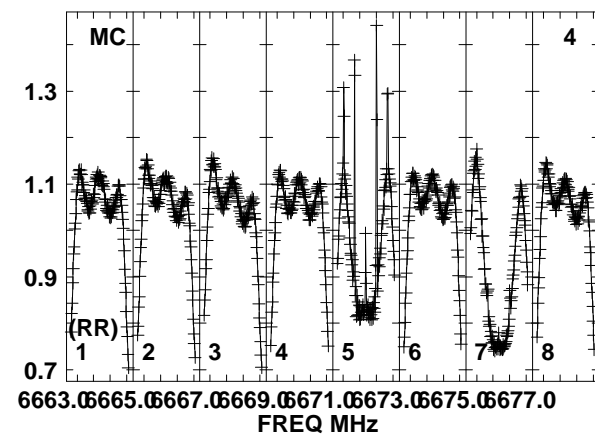
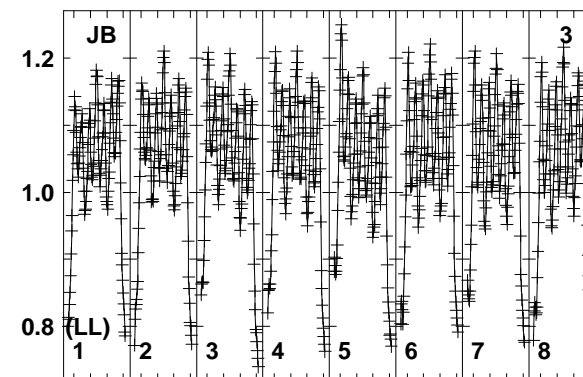
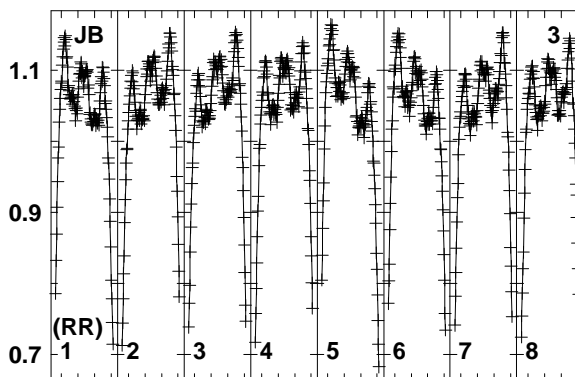
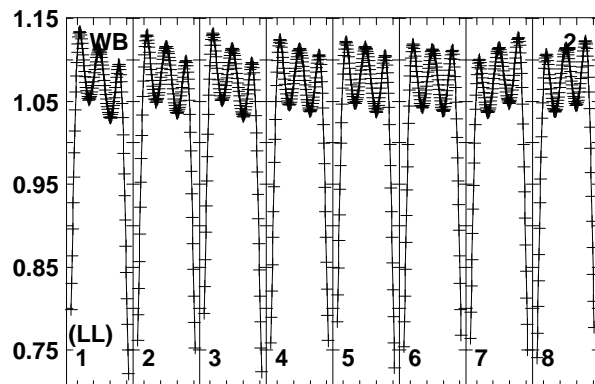
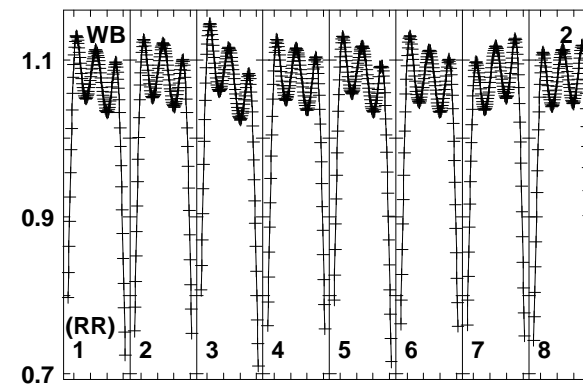
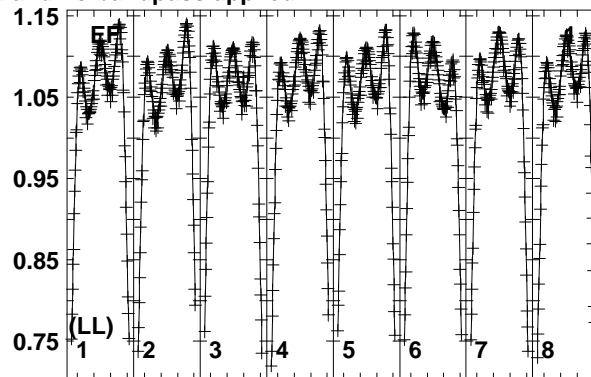
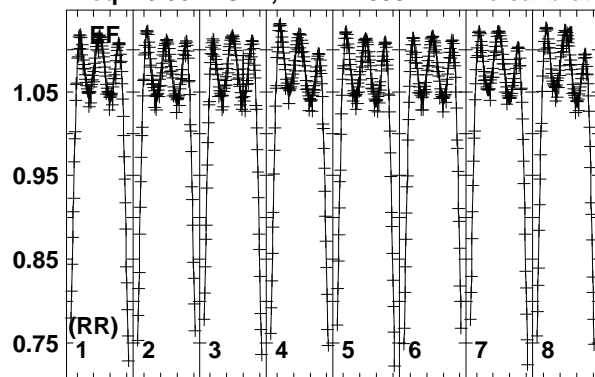
Lower frame: Real Jy  
Total-power spectrum Antenna: SR (10)  
Timerange: 00/23:30:51 to 00/23:32:49



Plot file version 113 created 09-MAR-2017 18:27:58

1822-173 EM117F 1.UVDATA.1

Freq = 6.6627 GHz, Bw = 2.000 MH No calibration applied and no bandpass applied

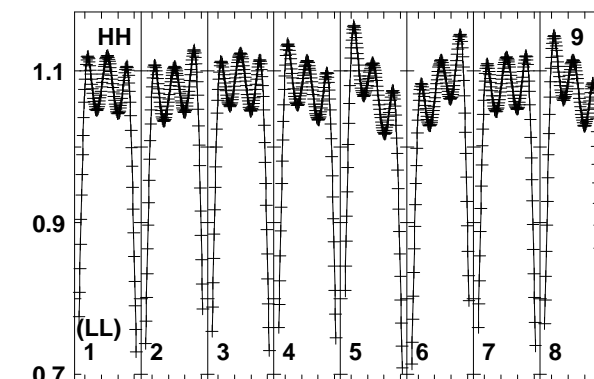
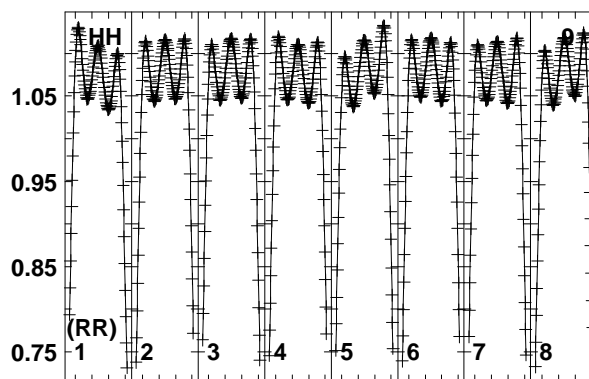
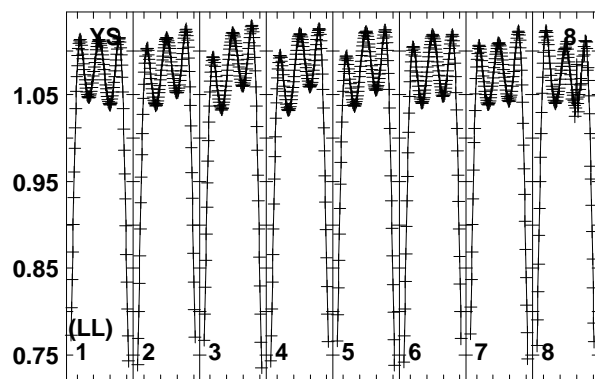
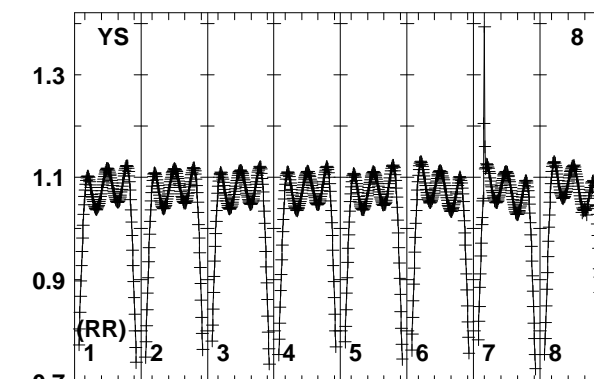
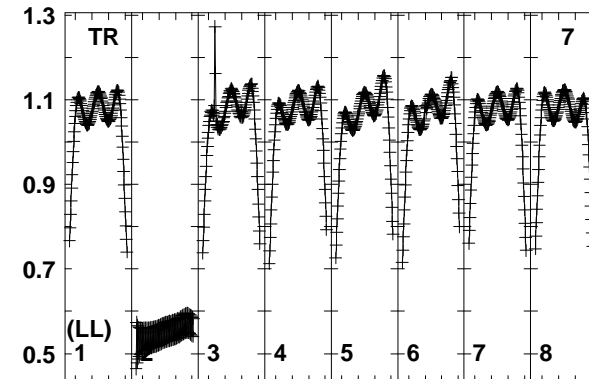
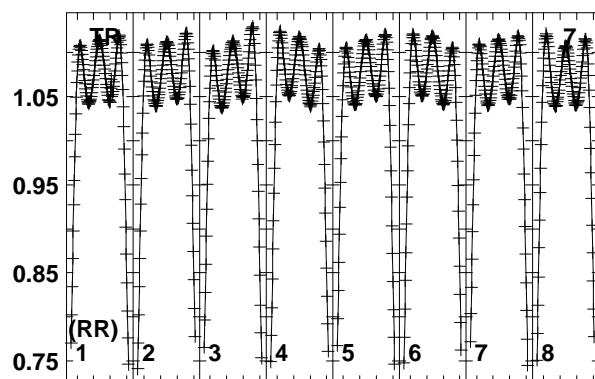
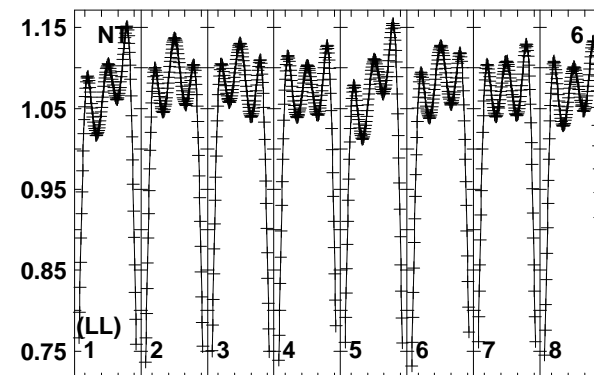
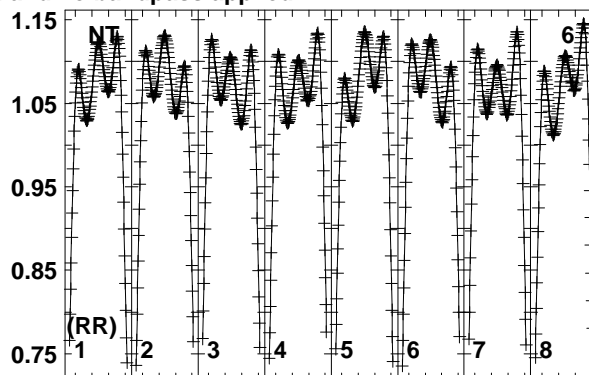
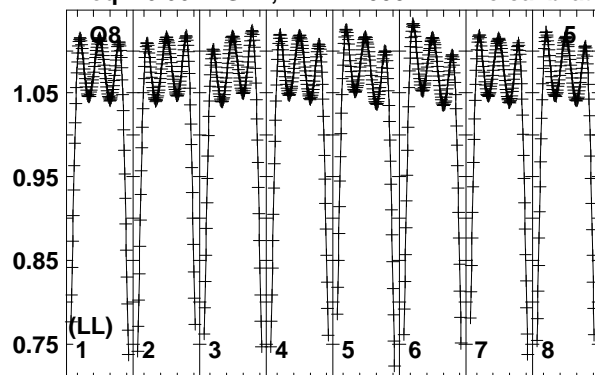


Lower frame: Real Jy  
Total-power spectrum Antenna: EF (01)  
Timerange: 00/23:32:51 to 00/23:35:49

Plot file version 114 created 09-MAR-2017 18:27:58

1822-173 EM117F 1.UVDATA.1

Freq = 6.6627 GHz, Bw = 2.000 MH No calibration applied and no bandpass applied



6663.06665.06667.06669.06671.06673.06675.06677.0  
FREQ MHz

6663.06665.06667.06669.06671.06673.06675.06677.0  
FREQ MHz

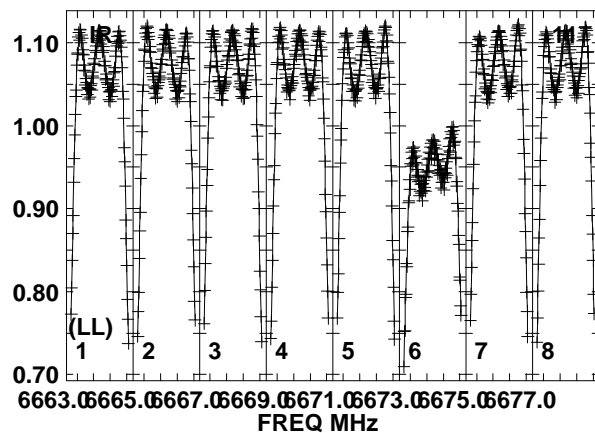
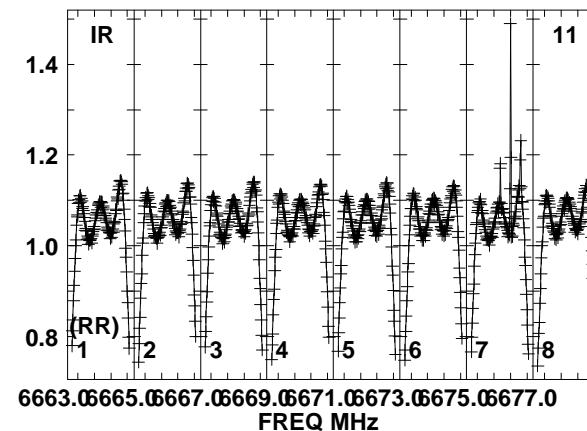
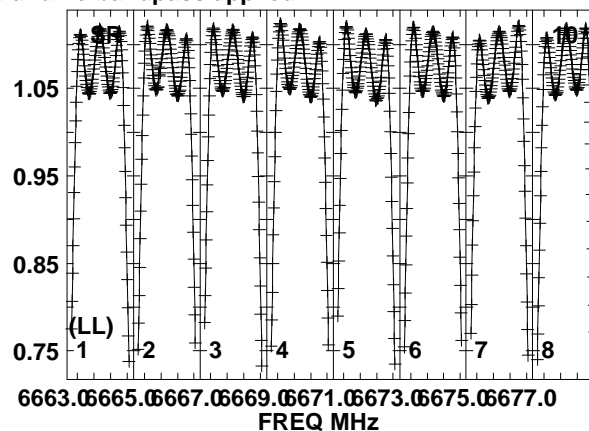
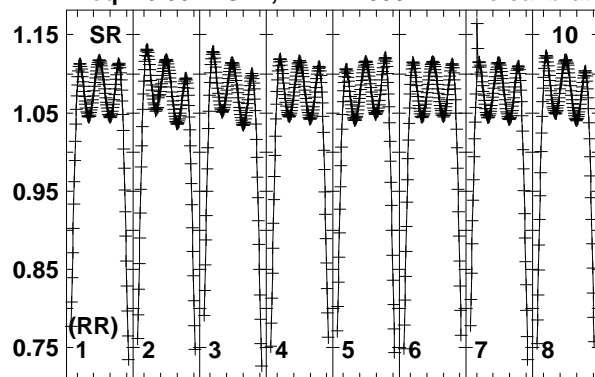
6663.06665.06667.06669.06671.06673.06675.06677.0  
FREQ MHz

Lower frame: Real Jy  
Total-power spectrum Antenna: O8 (05)  
Timerange: 00/23:32:51 to 00/23:35:49

Plot file version 115 created 09-MAR-2017 18:27:58

1822-173 EM117F 1.UVDATA.1

Freq = 6.6627 GHz, Bw = 2.000 MH No calibration applied and no bandpass applied

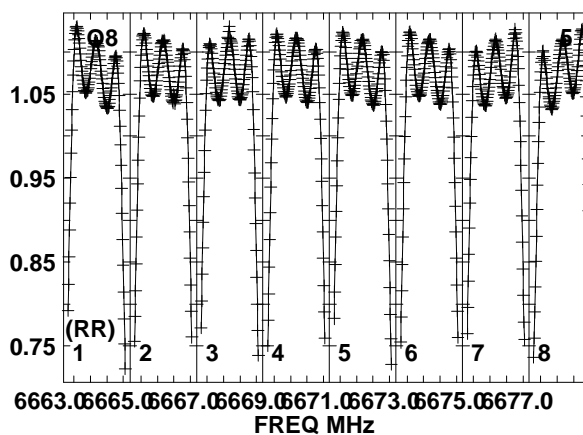
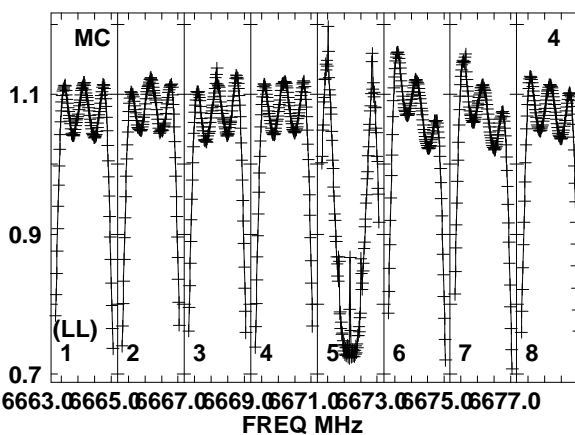
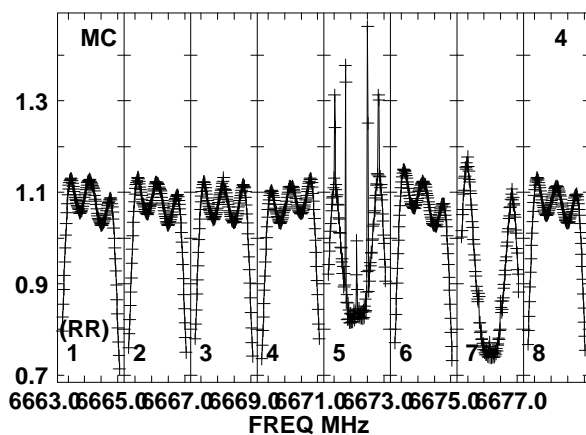
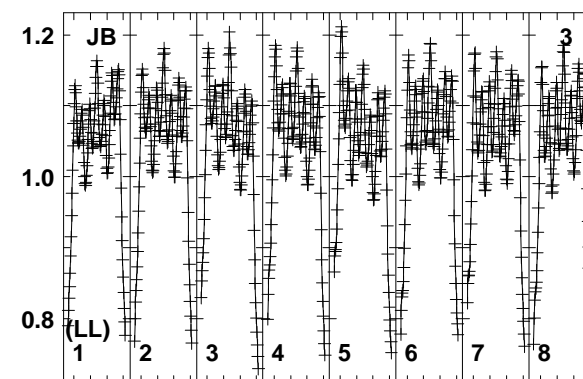
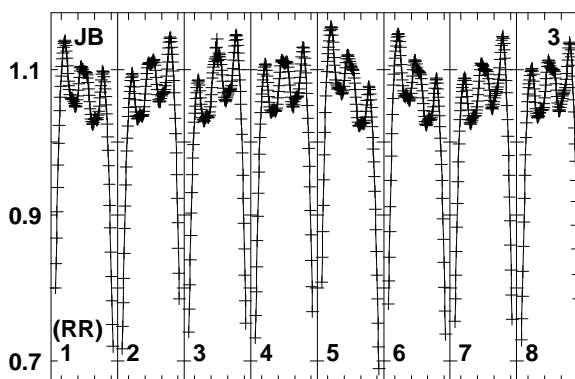
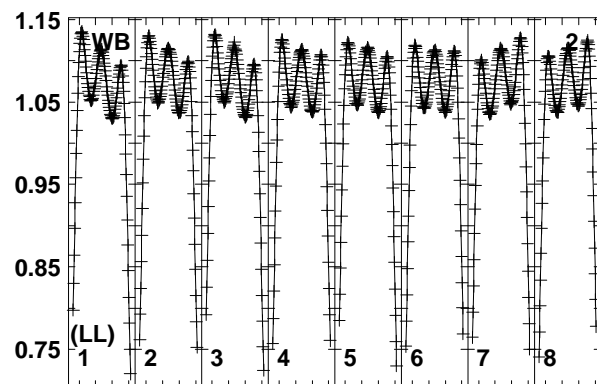
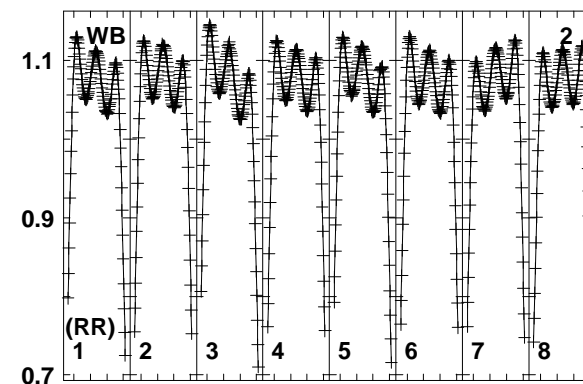
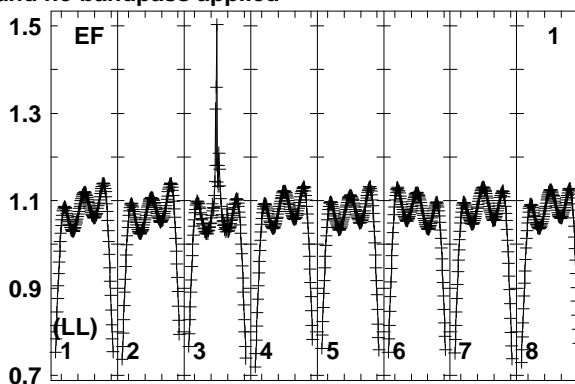
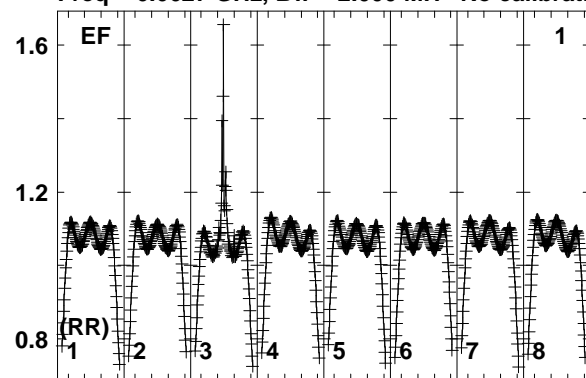


Lower frame: Real Jy  
Total-power spectrum Antenna: SR (10)  
Timerange: 00/23:32:51 to 00/23:35:49

Plot file version 116 created 09-MAR-2017 18:27:58

G016.58-0.05 EM117F 1.UVDATA.1

Freq = 6.6627 GHz, Bw = 2.000 MH No calibration applied and no bandpass applied



6663.06665.06667.06669.06671.06673.06675.06677.0  
FREQ MHz

6663.06665.06667.06669.06671.06673.06675.06677.0  
FREQ MHz

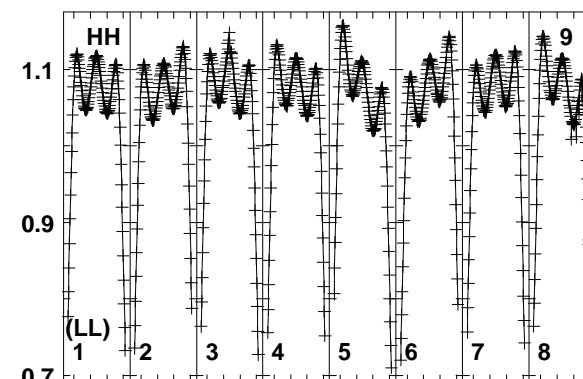
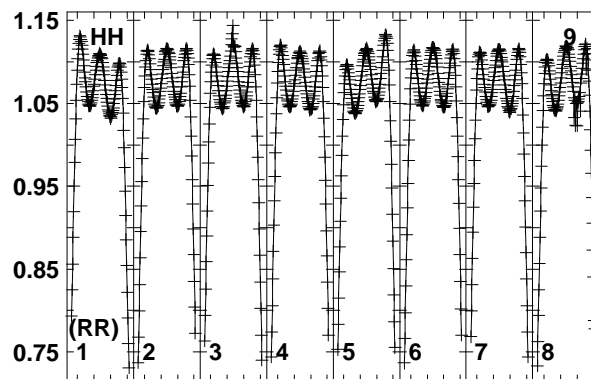
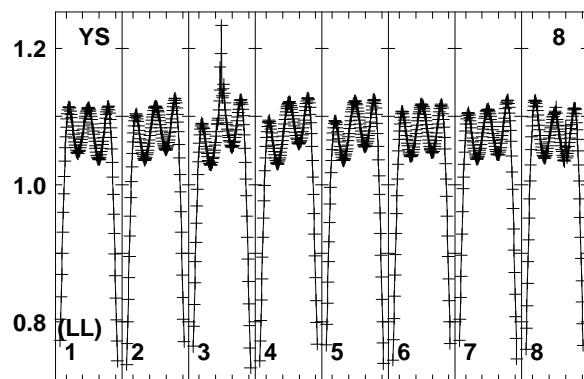
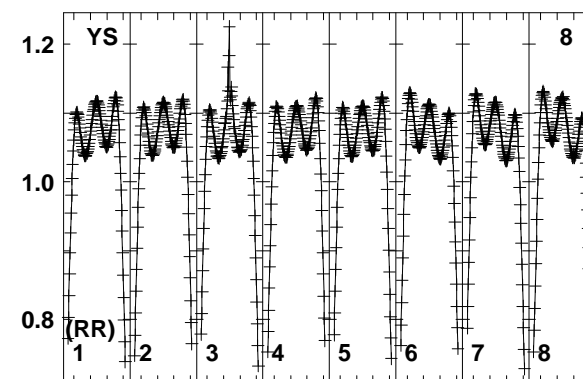
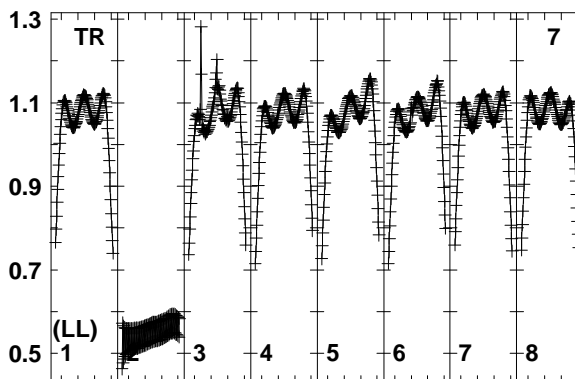
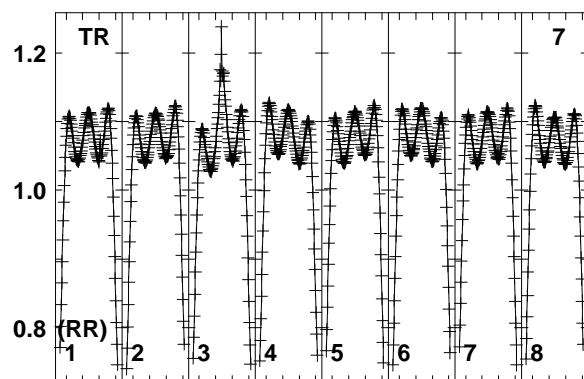
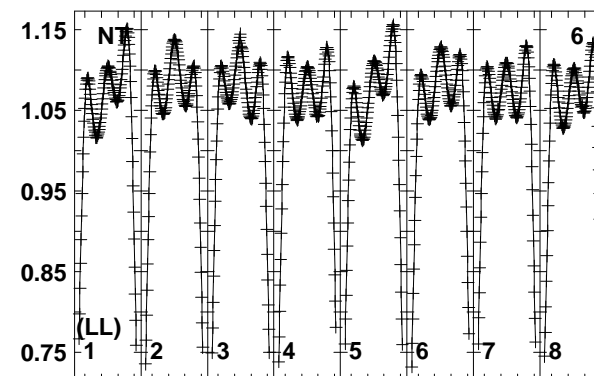
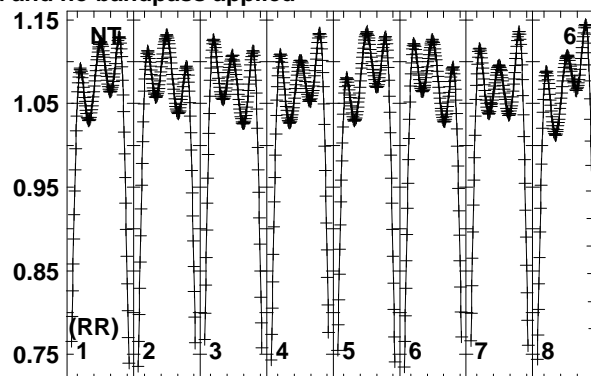
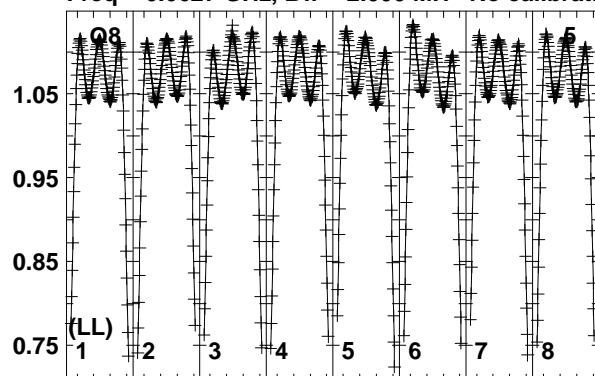
6663.06665.06667.06669.06671.06673.06675.06677.0  
FREQ MHz

Lower frame: Real Jy  
Total-power spectrum Antenna: EF (01)  
Timerange: 00/23:35:51 to 00/23:37:49

Plot file version 117 created 09-MAR-2017 18:27:59

G016.58-0.05 EM117F 1.UVDATA.1

Freq = 6.6627 GHz, Bw = 2.000 MH No calibration applied and no bandpass applied



6663.0665.0667.0669.0671.0673.0675.0677.0  
FREQ MHz

6663.0665.0667.0669.0671.0673.0675.0677.0  
FREQ MHz

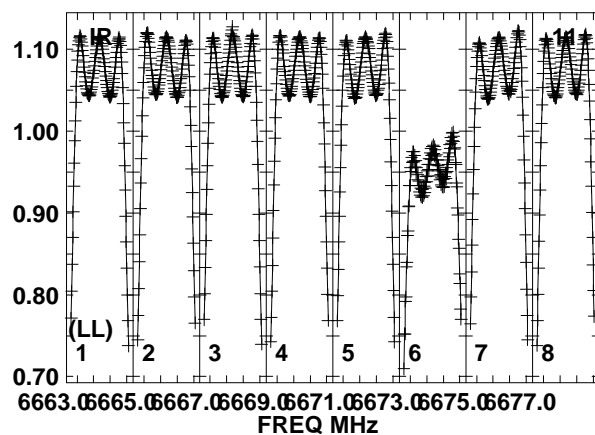
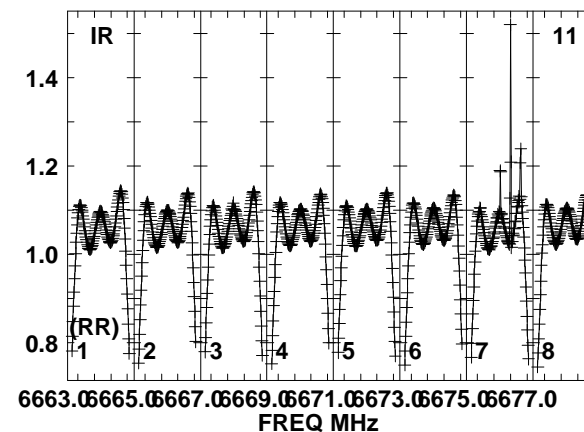
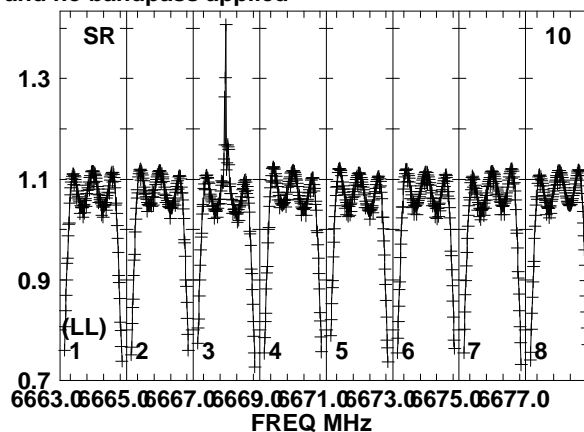
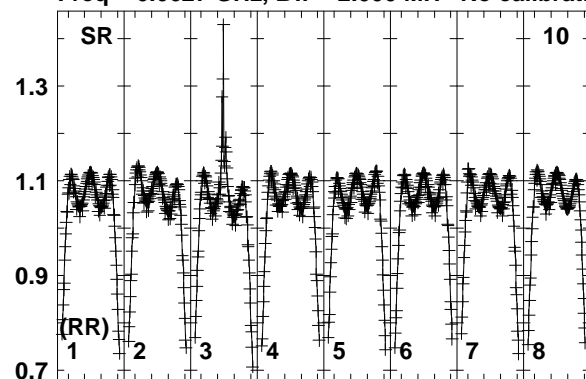
6663.0665.0667.0669.0671.0673.0675.0677.0  
FREQ MHz

Lower frame: Real Jy  
Total-power spectrum Antenna: O8 (05)  
Timerange: 00/23:35:51 to 00/23:37:49

Plot file version 118 created 09-MAR-2017 18:27:59

G016.58-0.05 EM117F 1.UVDATA.1

Freq = 6.6627 GHz, Bw = 2.000 MH No calibration applied and no bandpass applied

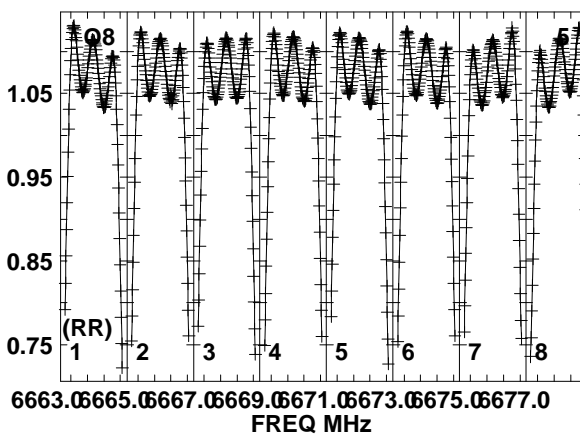
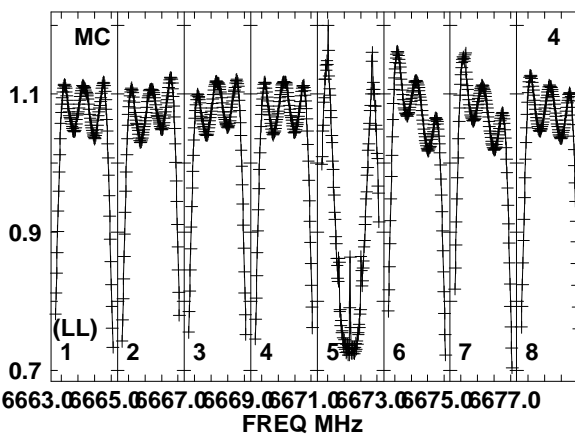
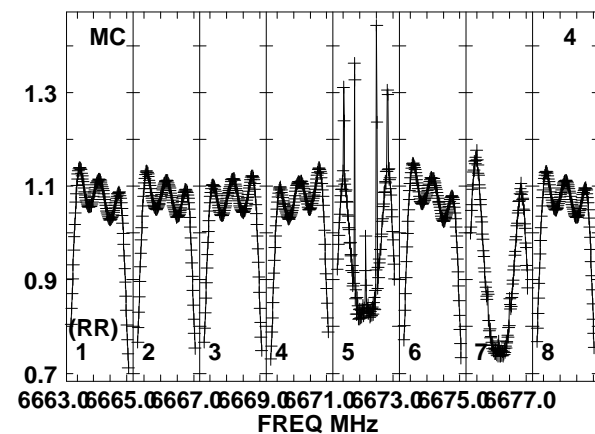
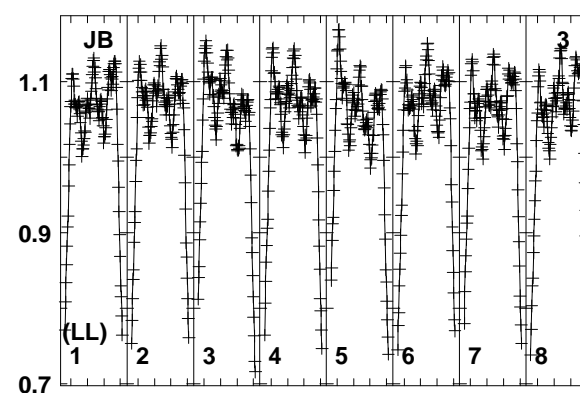
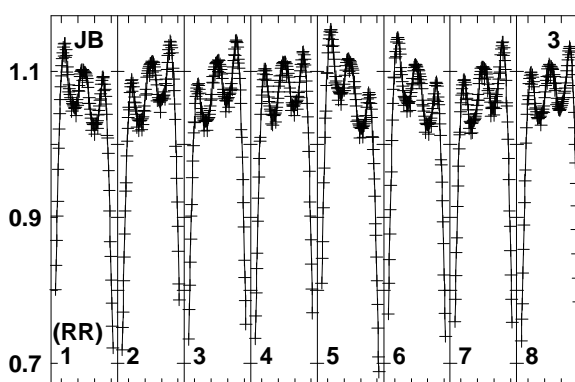
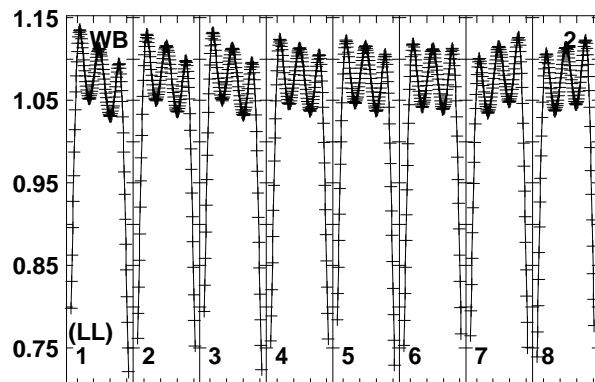
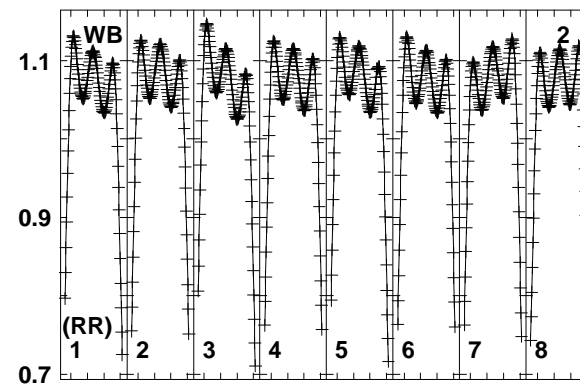
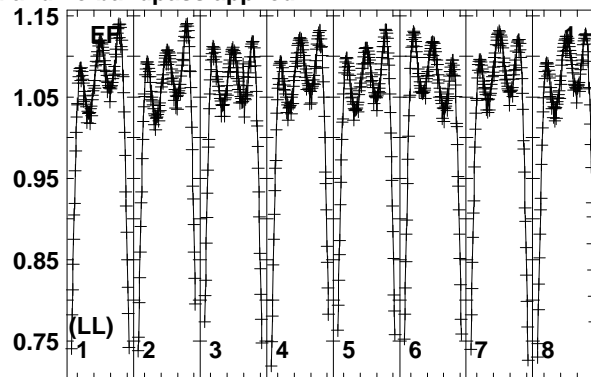
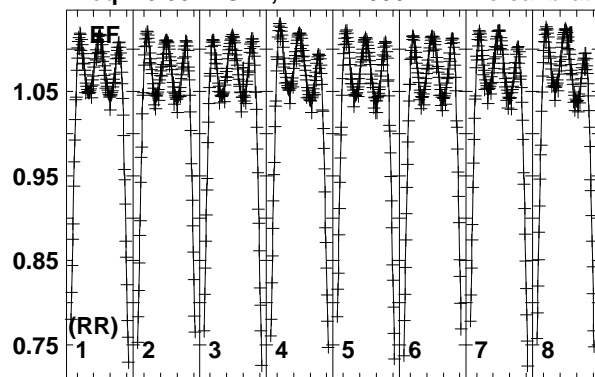


Lower frame: Real Jy  
Total-power spectrum Antenna: SR (10)  
Timerange: 00/23:35:51 to 00/23:37:49

Plot file version 119 created 09-MAR-2017 18:27:59

1822-173 EM117F 1.UVDATA.1

Freq = 6.6627 GHz, Bw = 2.000 MH No calibration applied and no bandpass applied

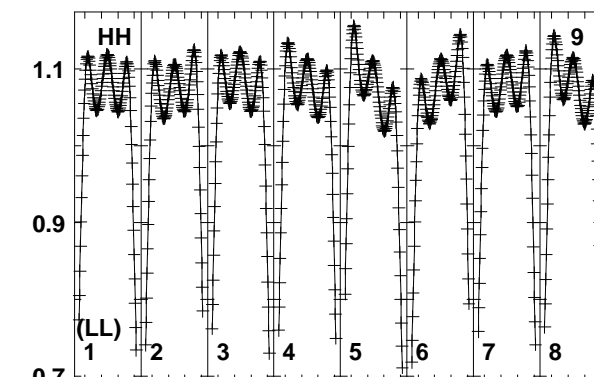
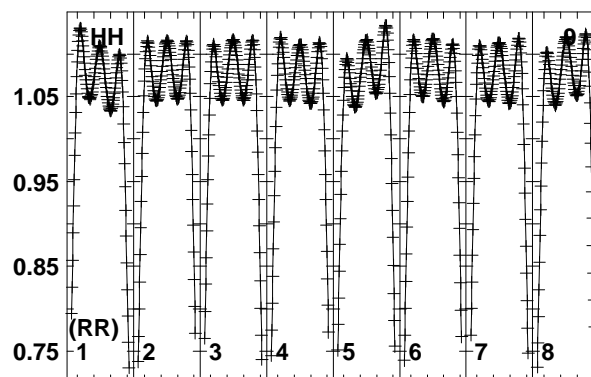
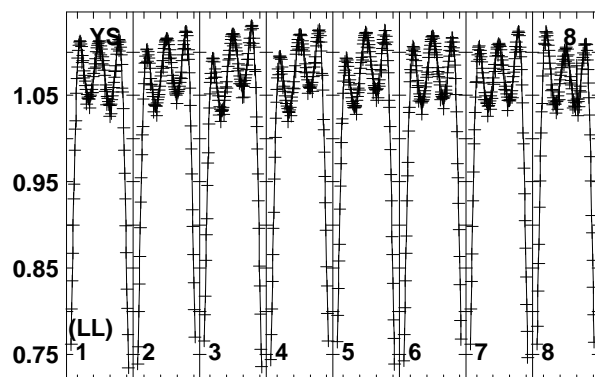
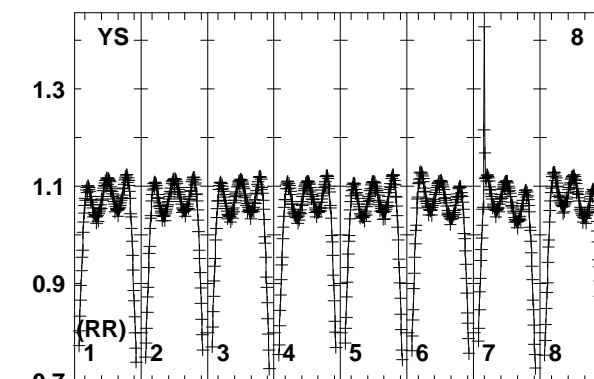
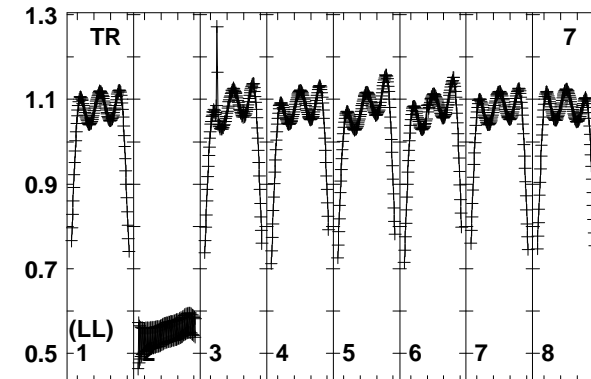
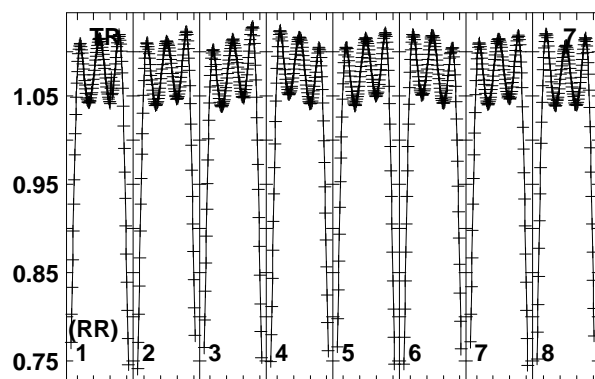
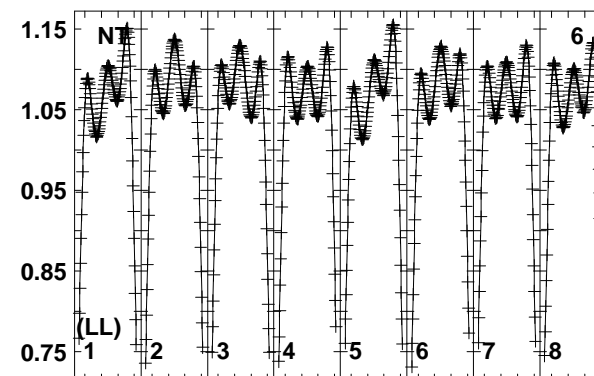
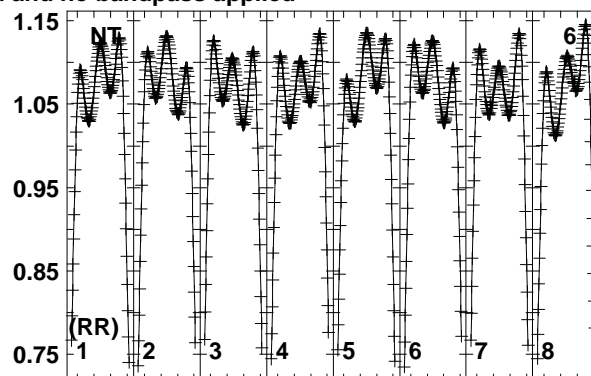
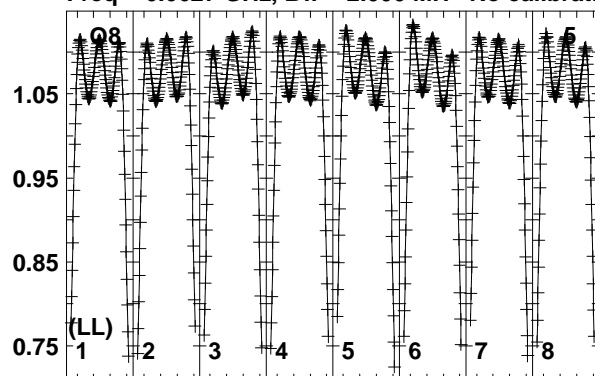


Lower frame: Real Jy  
Total-power spectrum Antenna: EF (01)  
Timerange: 00/23:37:51 to 00/23:40:49

Plot file version 120 created 09-MAR-2017 18:27:59

1822-173 EM117F 1.UVDATA.1

Freq = 6.6627 GHz, Bw = 2.000 MH No calibration applied and no bandpass applied



6663.0665.0667.0669.0671.0673.0675.0677.0  
FREQ MHz

6663.0665.0667.0669.0671.0673.0675.0677.0  
FREQ MHz

6663.0665.0667.0669.0671.0673.0675.0677.0  
FREQ MHz

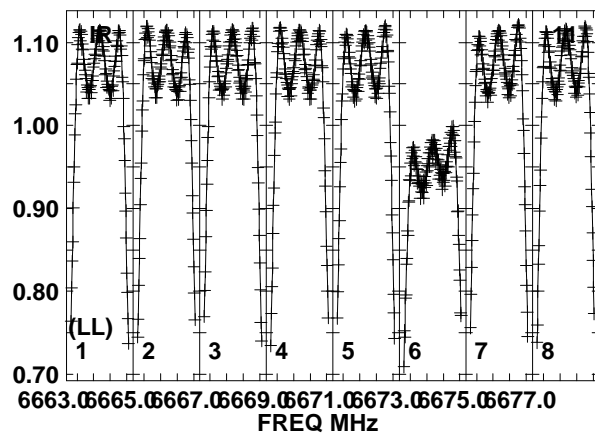
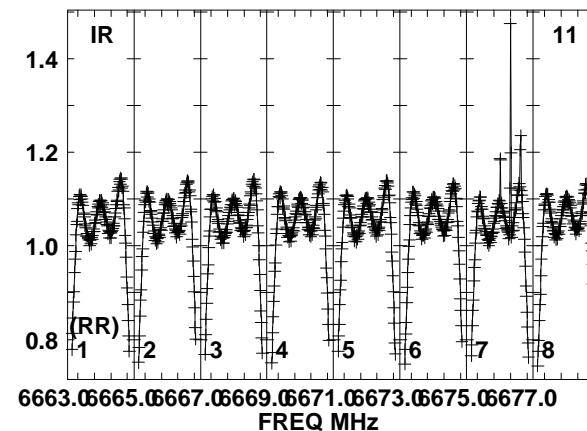
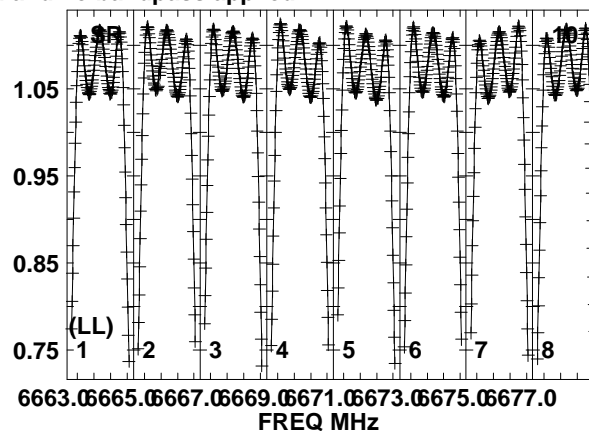
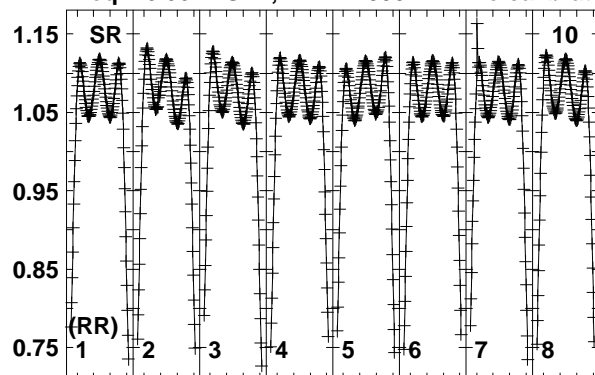
Lower frame: Real Jy  
Total-power spectrum Antenna: O8 (05)  
Timerange: 00/23:37:51 to 00/23:40:49



Plot file version 121 created 09-MAR-2017 18:28:00

1822-173 EM117F 1.UVDATA.1

Freq = 6.6627 GHz, Bw = 2.000 MH No calibration applied and no bandpass applied

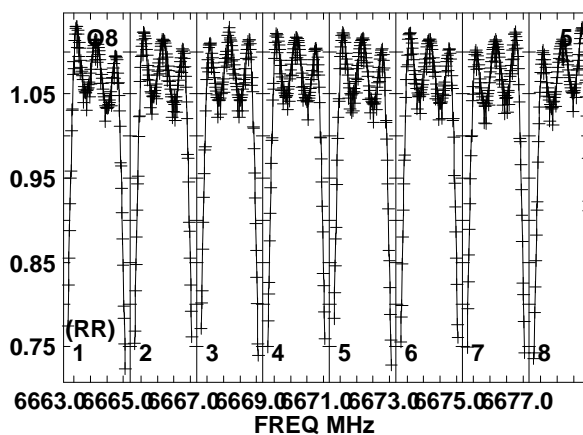
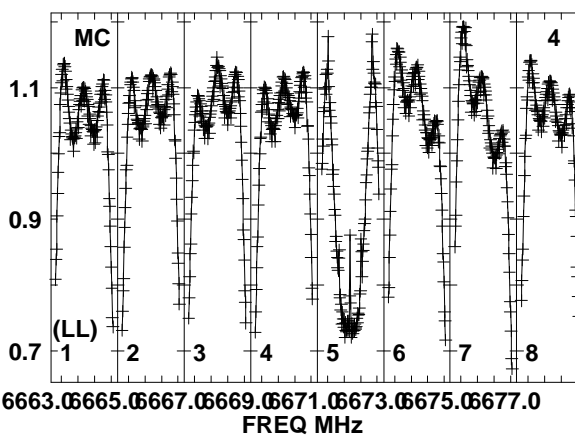
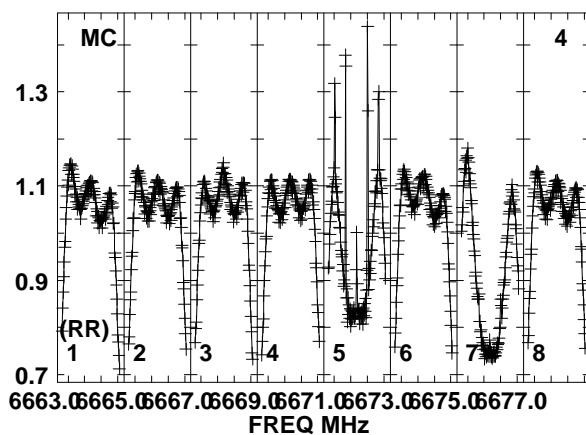
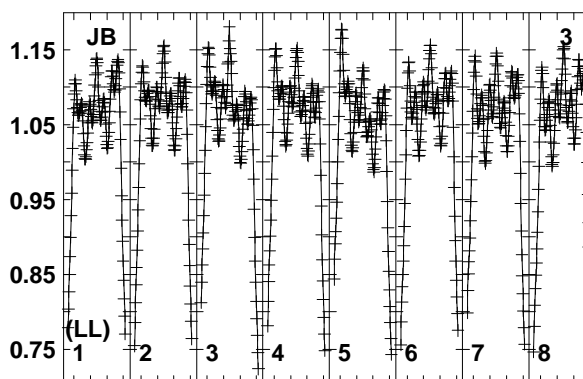
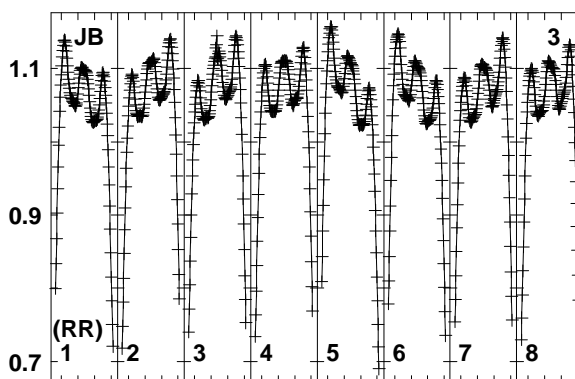
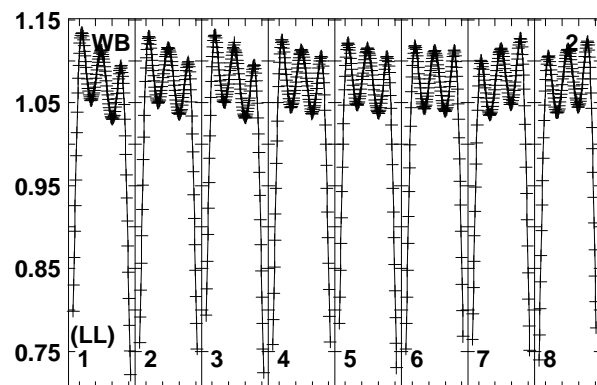
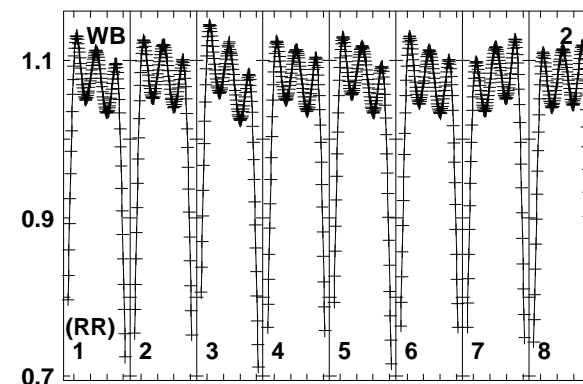
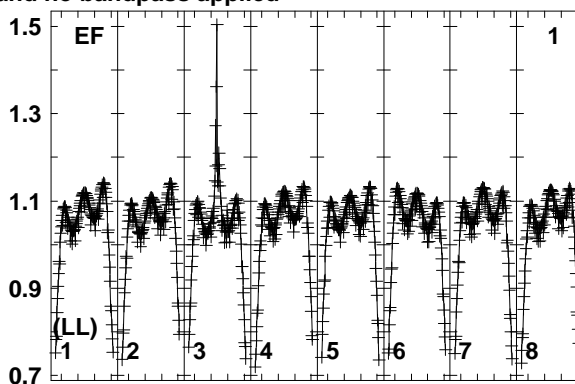
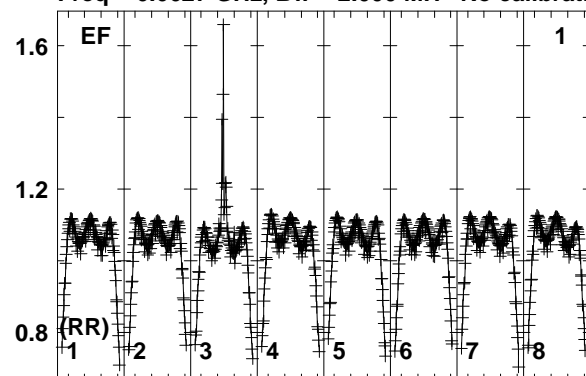


Lower frame: Real Jy  
Total-power spectrum Antenna: SR (10)  
Timerange: 00/23:37:51 to 00/23:40:49

Plot file version 122 created 09-MAR-2017 18:28:00

G016.58-0.05 EM117F 1.UVDATA.1

Freq = 6.6627 GHz, Bw = 2.000 MH No calibration applied and no bandpass applied

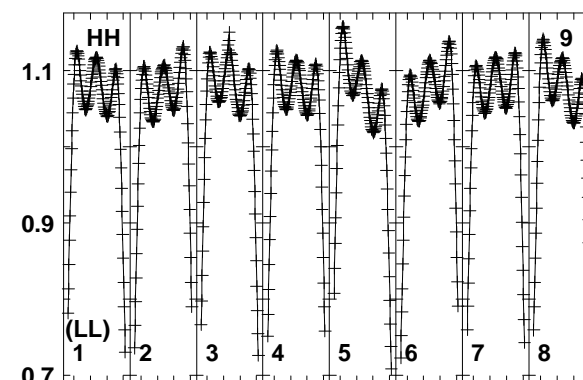
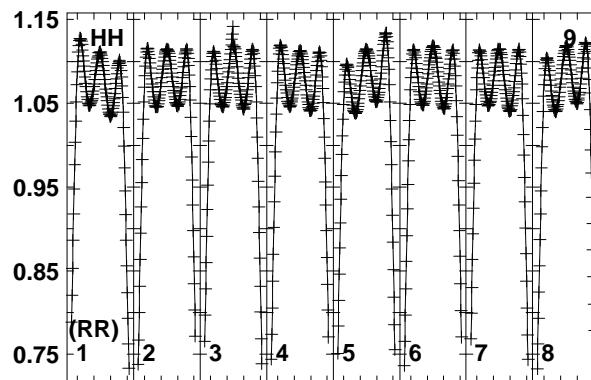
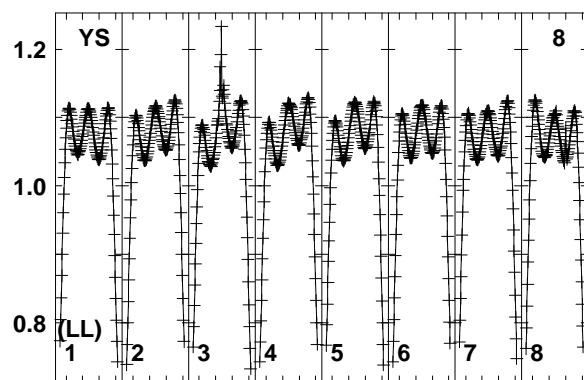
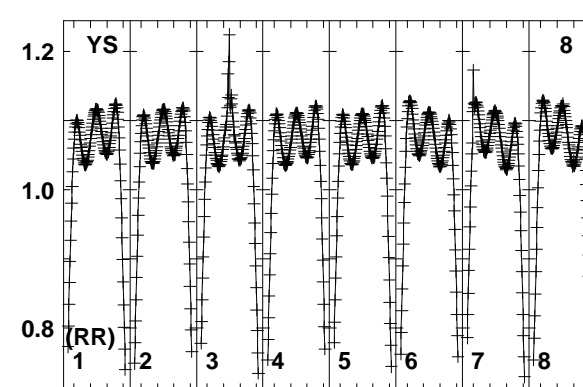
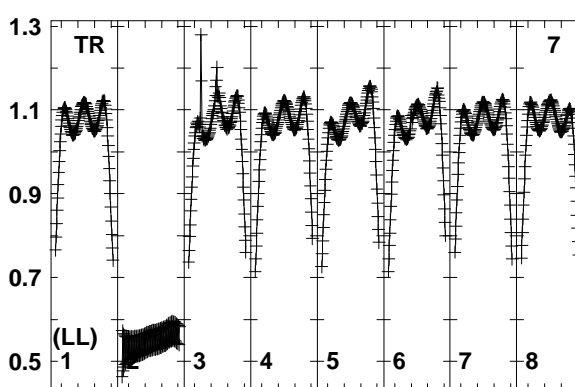
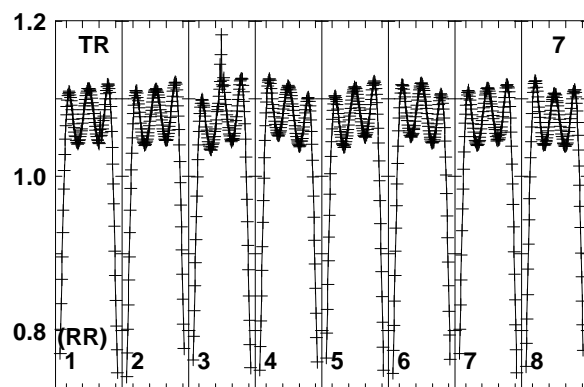
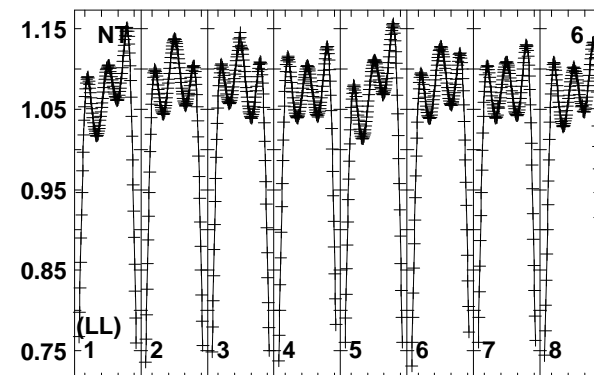
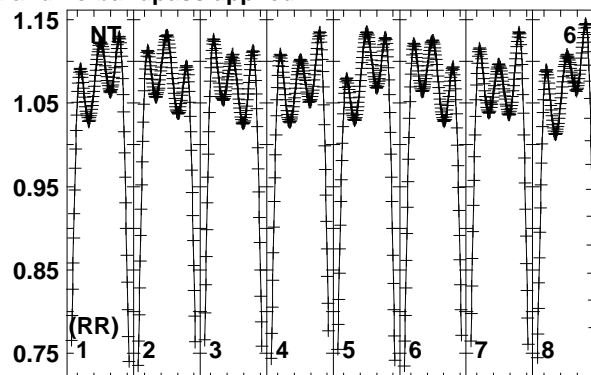
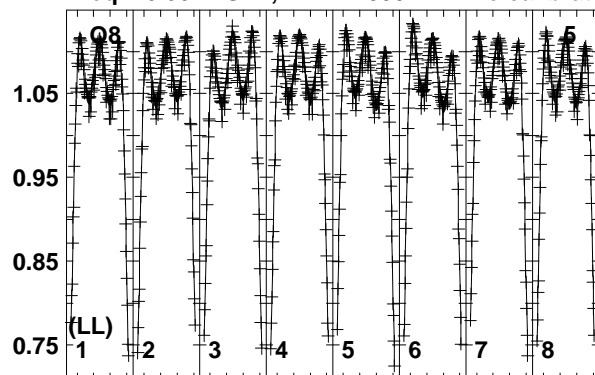


Lower frame: Real Jy  
Total-power spectrum Antenna: EF (01)  
Timerange: 00/23:40:51 to 00/23:42:49

Plot file version 123 created 09-MAR-2017 18:28:00

G016.58-0.05 EM117F 1.UVDATA.1

Freq = 6.6627 GHz, Bw = 2.000 MH No calibration applied and no bandpass applied



6663.0665.0667.0669.0671.0673.0675.0677.0  
FREQ MHz

6663.0665.0667.0669.0671.0673.0675.0677.0  
FREQ MHz

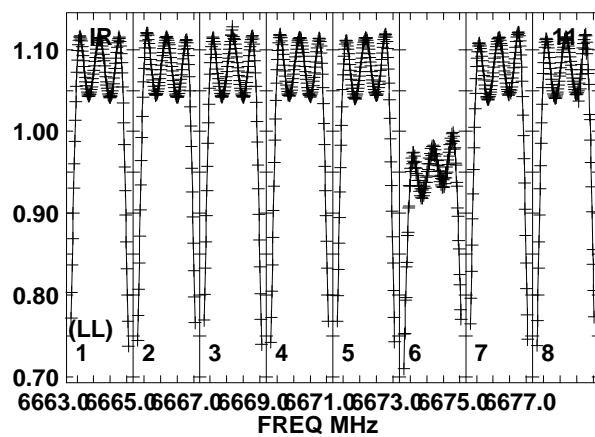
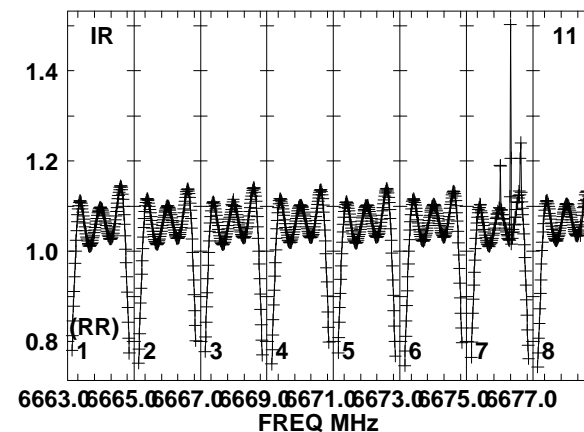
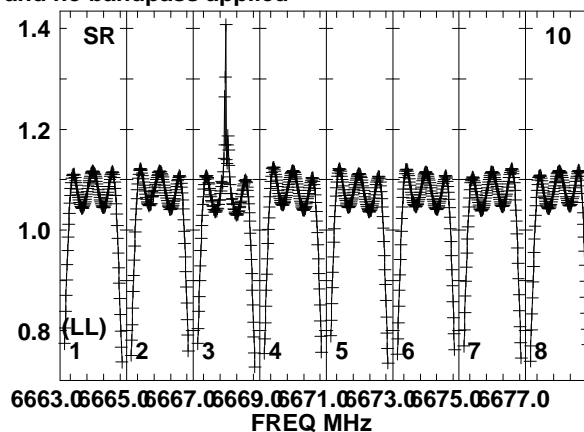
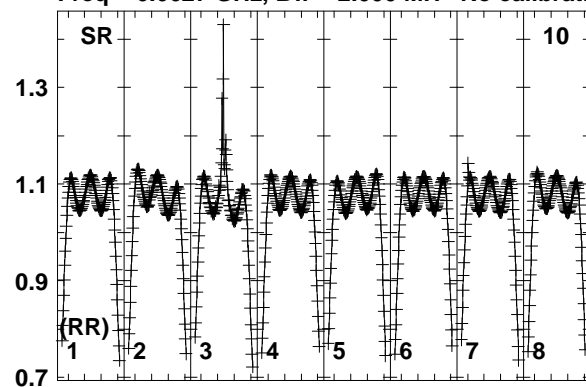
6663.0665.0667.0669.0671.0673.0675.0677.0  
FREQ MHz

Lower frame: Real Jy  
Total-power spectrum Antenna: O8 (05)  
Timerange: 00/23:40:51 to 00/23:42:49

Plot file version 124 created 09-MAR-2017 18:28:00

G016.58-0.05 EM117F 1.UVDATA.1

Freq = 6.6627 GHz, Bw = 2.000 MH No calibration applied and no bandpass applied

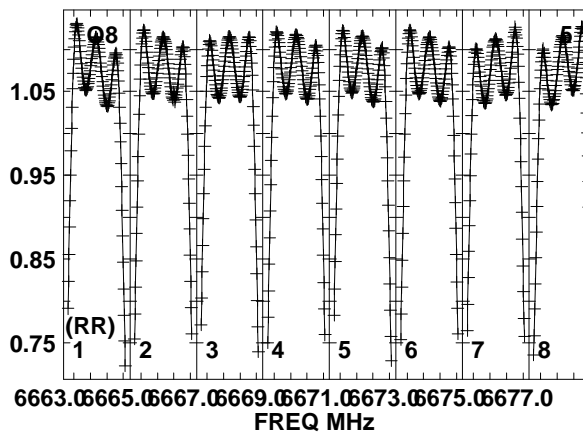
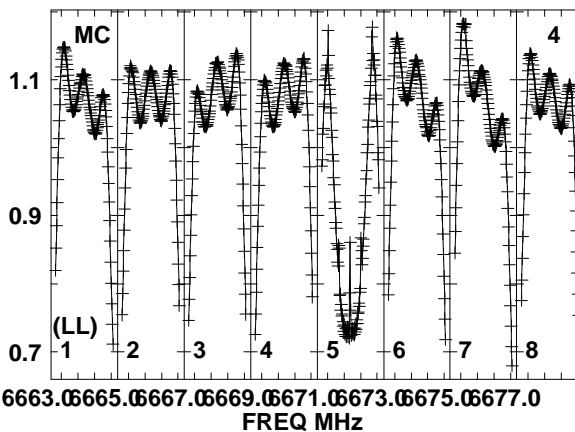
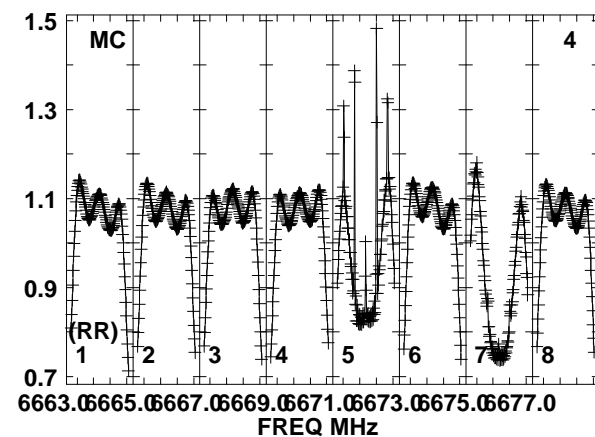
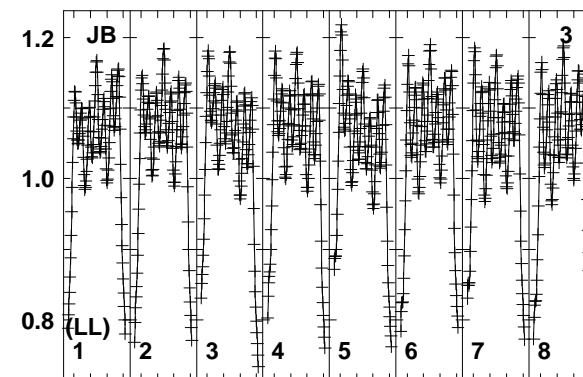
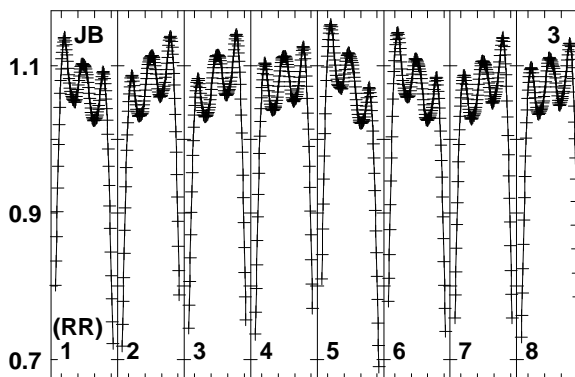
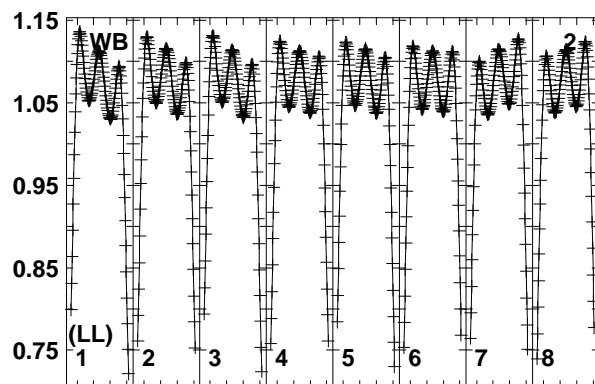
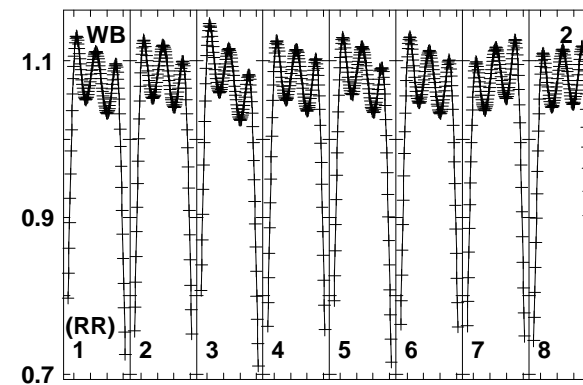
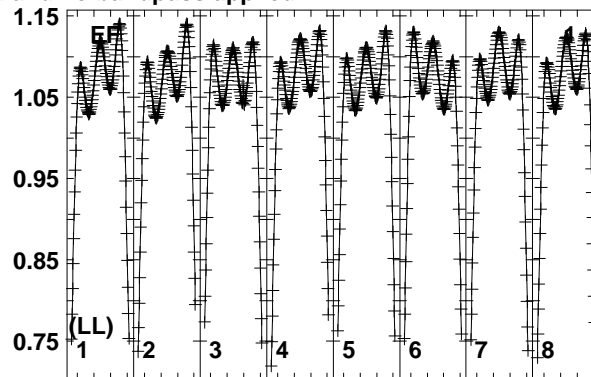
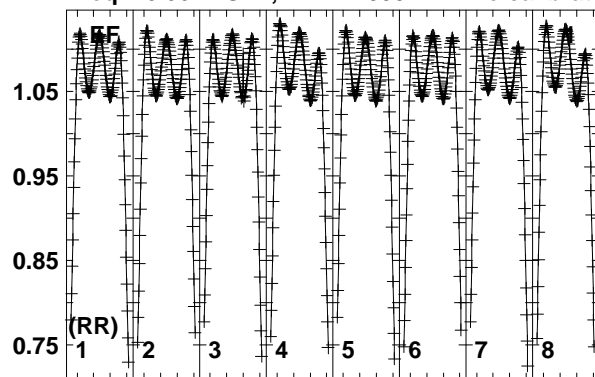


Lower frame: Real Jy  
Total-power spectrum Antenna: SR (10)  
Timerange: 00/23:40:51 to 00/23:42:49

Plot file version 125 created 09-MAR-2017 18:28:01

1822-173 EM117F 1.UVDATA.1

Freq = 6.6627 GHz, Bw = 2.000 MH No calibration applied and no bandpass applied

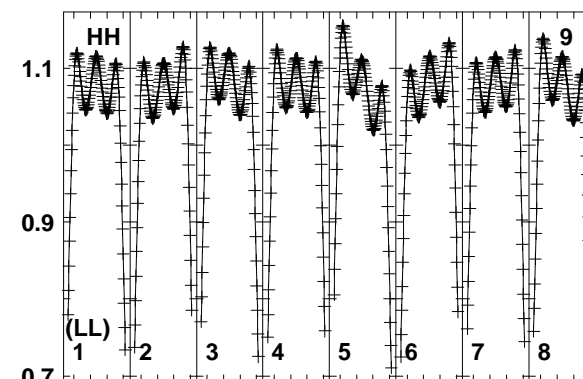
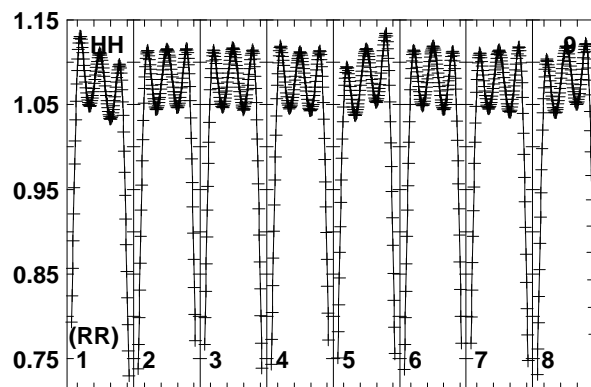
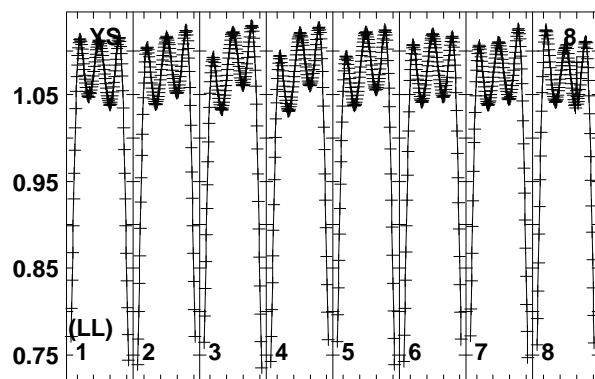
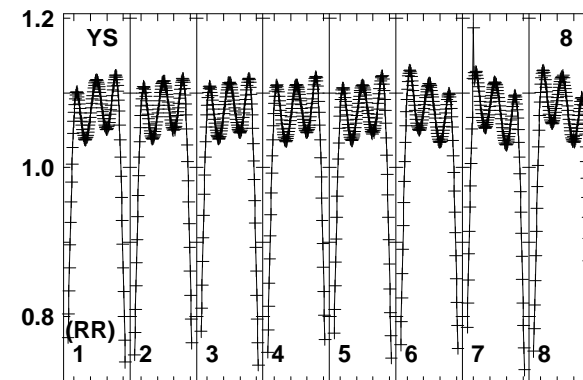
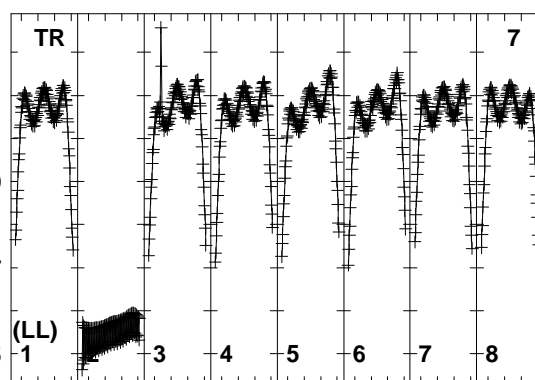
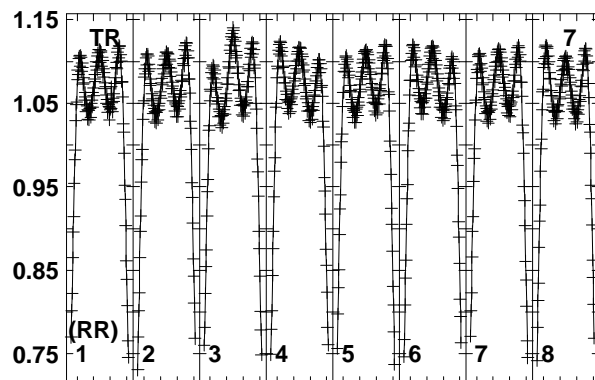
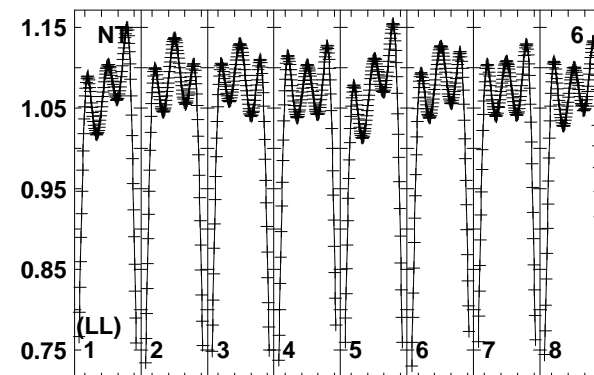
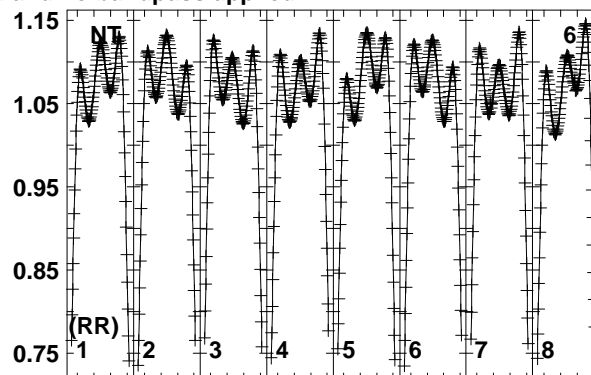
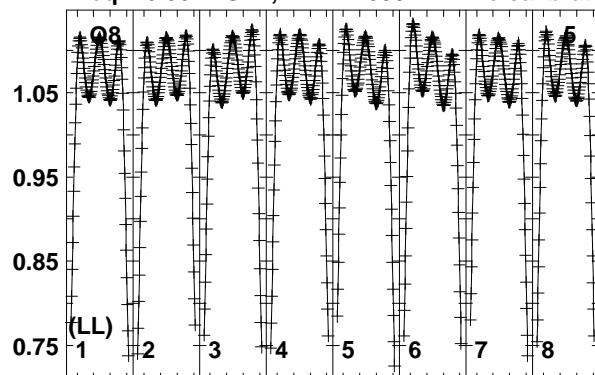


Lower frame: Real Jy  
Total-power spectrum Antenna: EF (01)  
Timerange: 00/23:43:31 to 00/23:46:29

Plot file version 126 created 09-MAR-2017 18:28:01

1822-173 EM117F 1.UVDATA.1

Freq = 6.6627 GHz, Bw = 2.000 MH No calibration applied and no bandpass applied



6663.06665.06667.06669.06671.06673.06675.06677.0  
FREQ MHz

6663.06665.06667.06669.06671.06673.06675.06677.0  
FREQ MHz

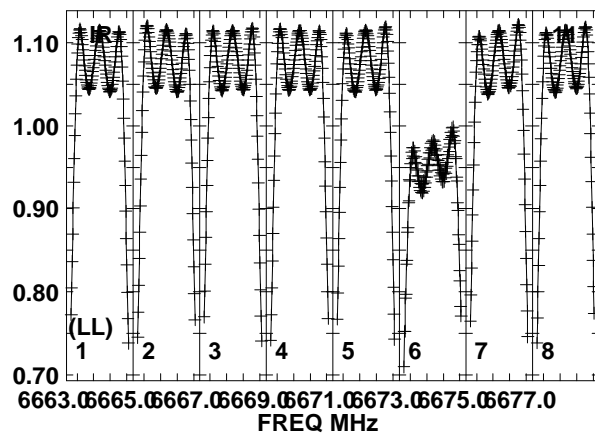
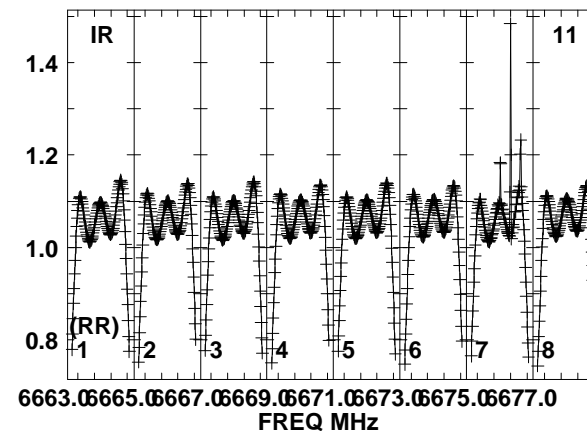
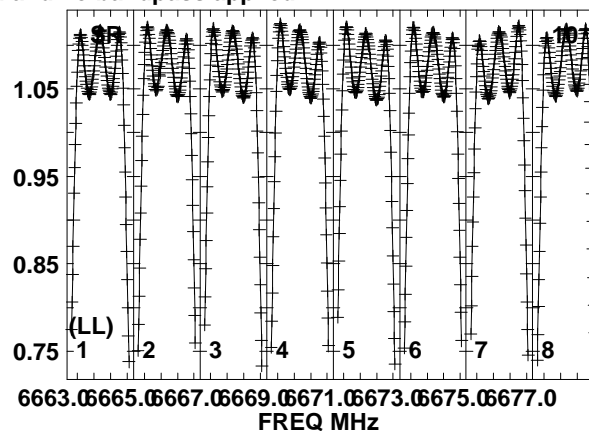
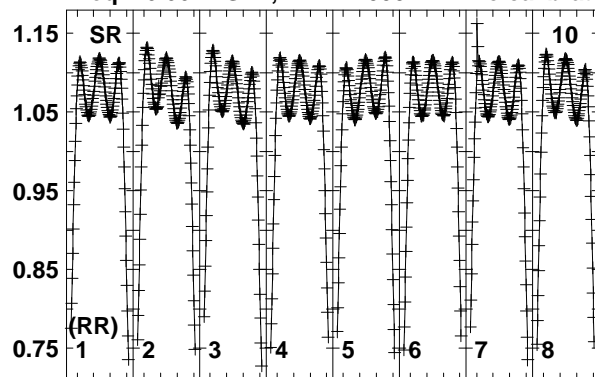
6663.06665.06667.06669.06671.06673.06675.06677.0  
FREQ MHz

Lower frame: Real Jy  
Total-power spectrum Antenna: O8 (05)  
Timerange: 00/23:43:31 to 00/23:46:29

Plot file version 127 created 09-MAR-2017 18:28:01

1822-173 EM117F 1.UVDATA.1

Freq = 6.6627 GHz, Bw = 2.000 MH No calibration applied and no bandpass applied

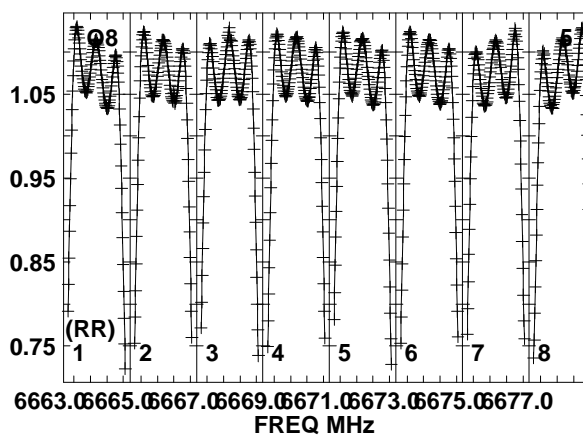
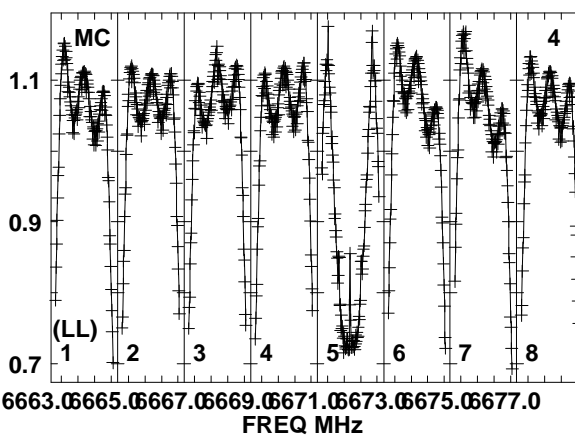
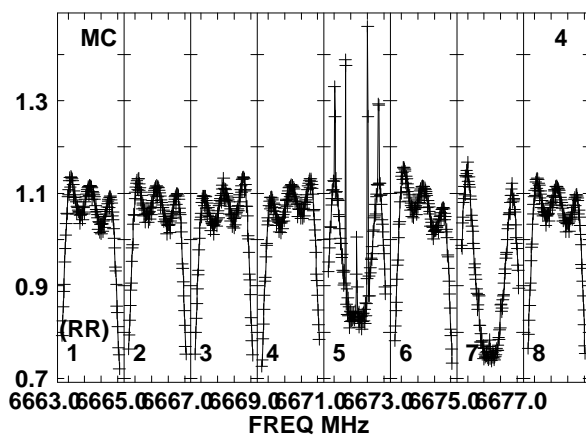
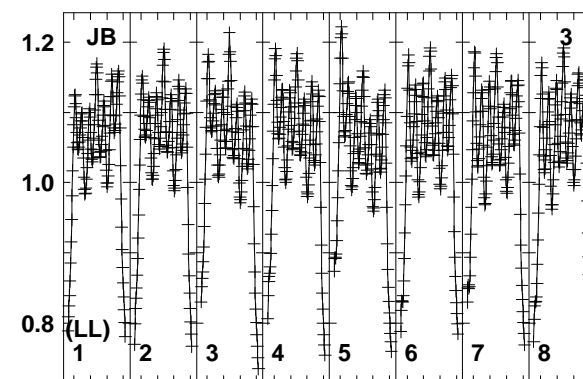
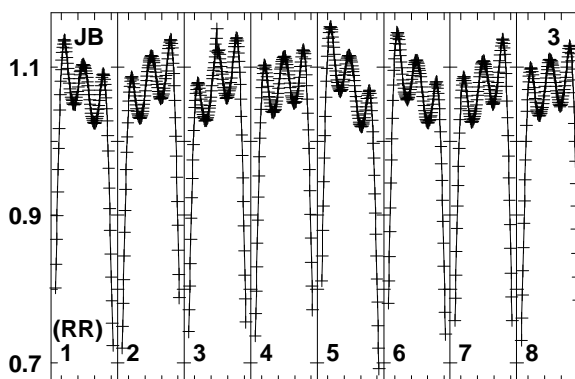
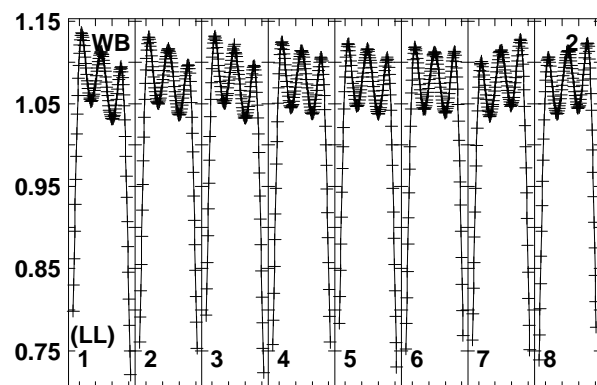
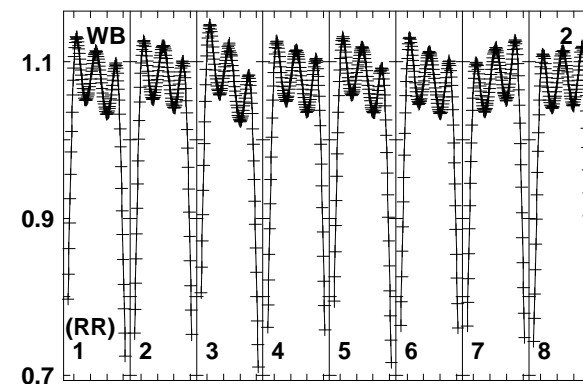
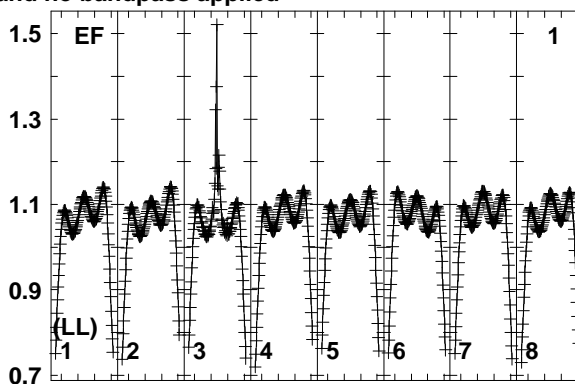
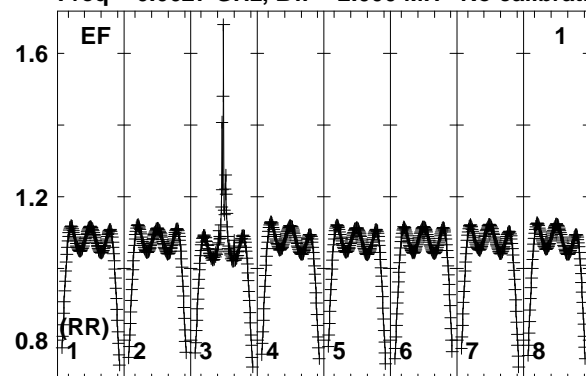


Lower frame: Real Jy  
Total-power spectrum Antenna: SR (10)  
Timerange: 00/23:43:31 to 00/23:46:29

Plot file version 128 created 09-MAR-2017 18:28:02

G016.58-0.05 EM117F 1.UVDATA.1

Freq = 6.6627 GHz, Bw = 2.000 MH No calibration applied and no bandpass applied



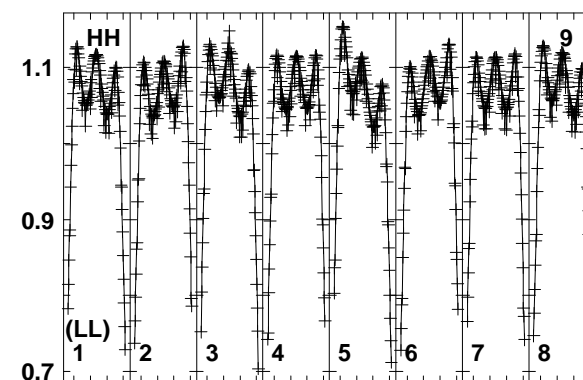
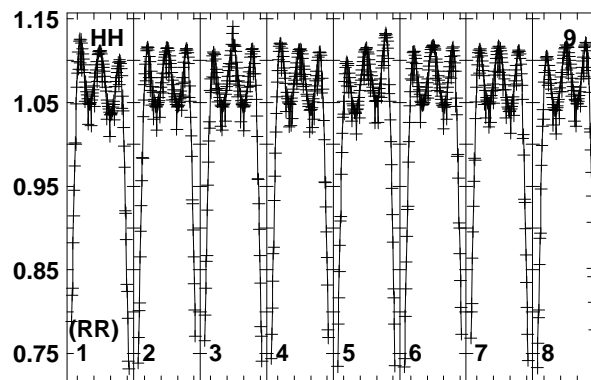
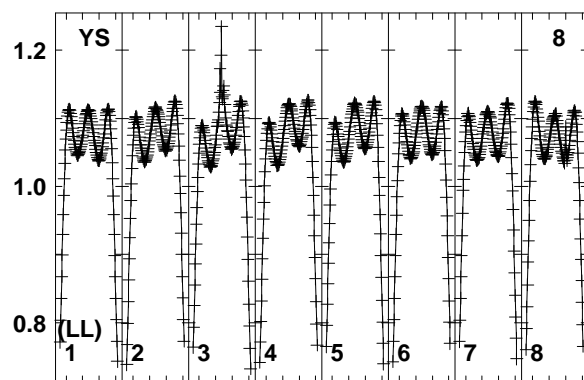
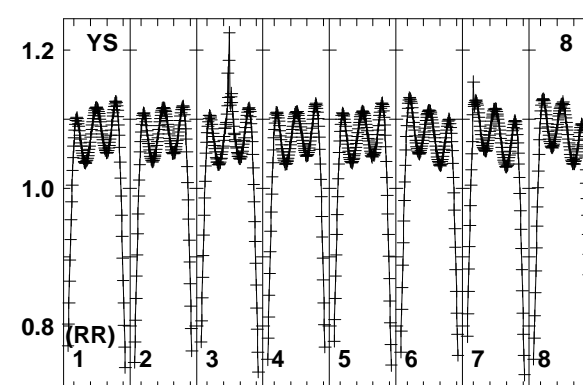
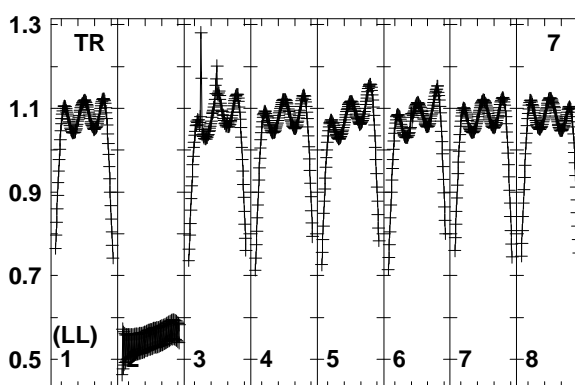
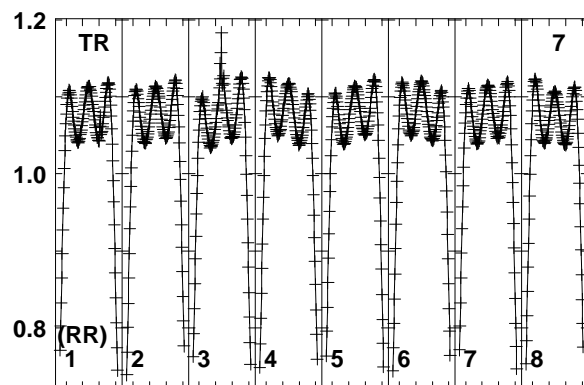
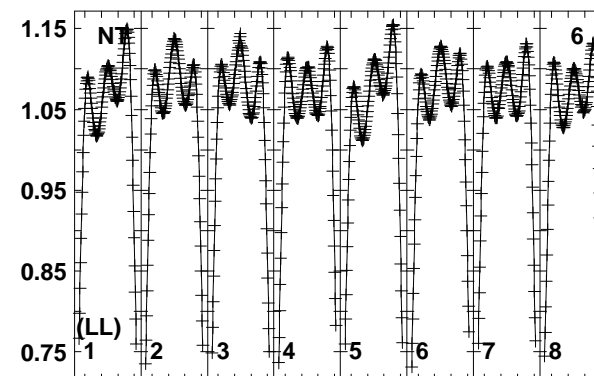
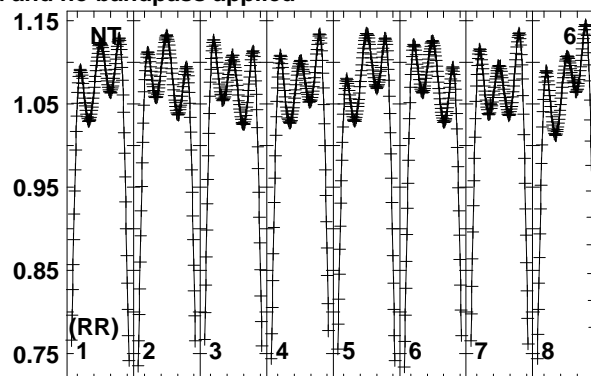
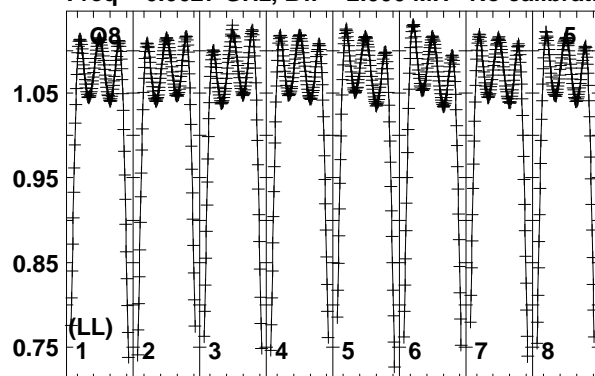
Lower frame: Real Jy  
Total-power spectrum Antenna: EF (01)  
Timerange: 00/23:46:31 to 00/23:48:29



Plot file version 129 created 09-MAR-2017 18:28:02

G016.58-0.05 EM117F 1.UVDATA.1

Freq = 6.6627 GHz, Bw = 2.000 MH No calibration applied and no bandpass applied



6663.0665.0667.0669.0671.0673.0675.0677.0  
FREQ MHz

6663.0665.0667.0669.0671.0673.0675.0677.0  
FREQ MHz

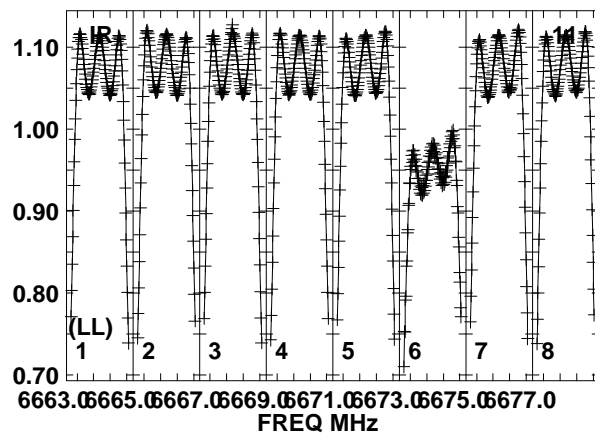
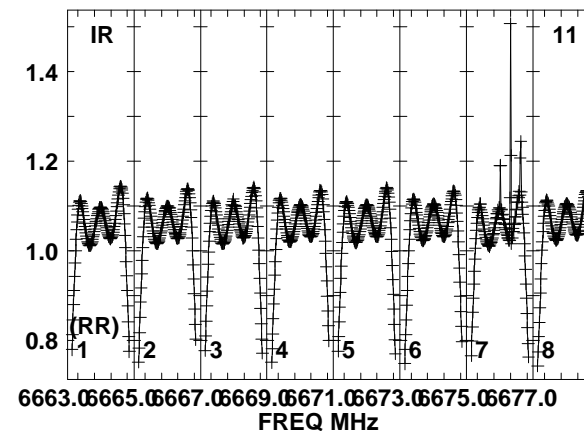
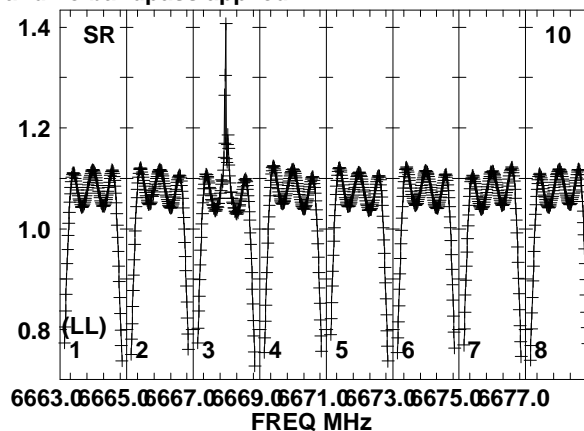
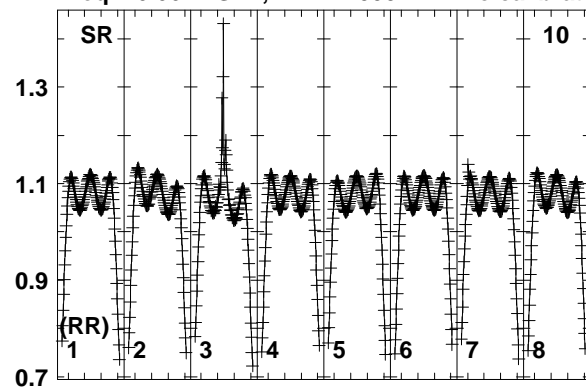
6663.0665.0667.0669.0671.0673.0675.0677.0  
FREQ MHz

Lower frame: Real Jy  
Total-power spectrum Antenna: O8 (05)  
Timerange: 00/23:46:31 to 00/23:48:29

Plot file version 130 created 09-MAR-2017 18:28:02

G016.58-0.05 EM117F 1.UVDATA.1

Freq = 6.6627 GHz, Bw = 2.000 MH No calibration applied and no bandpass applied

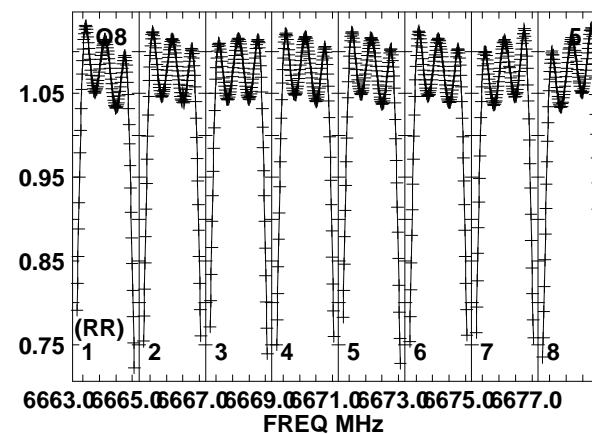
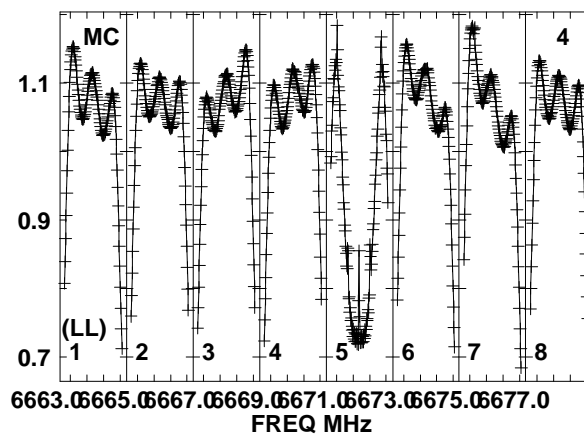
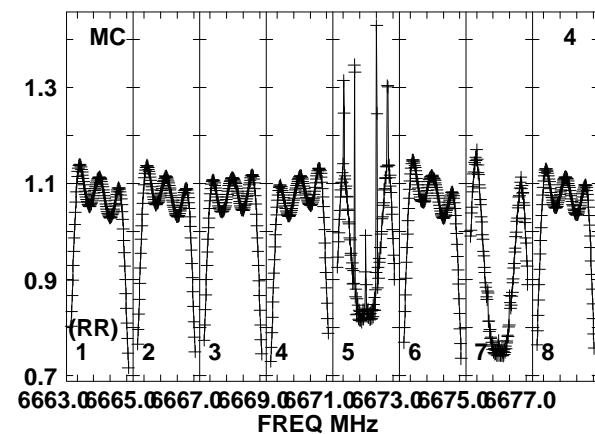
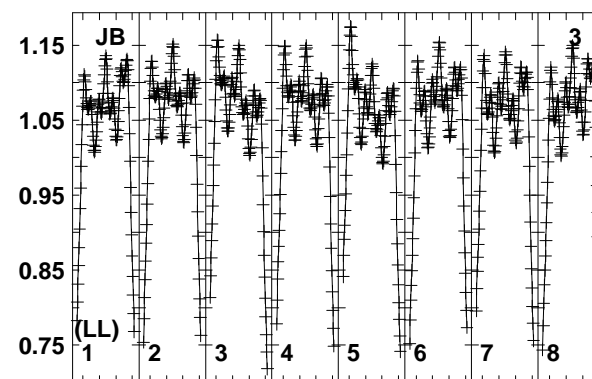
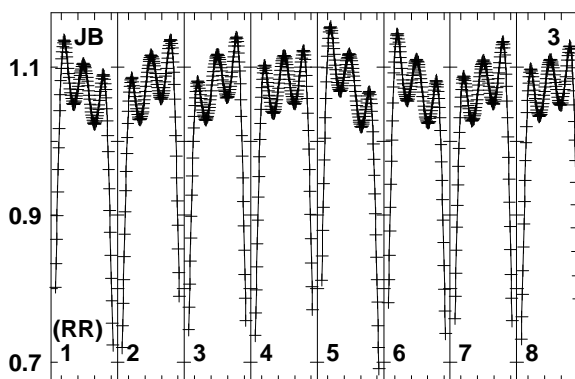
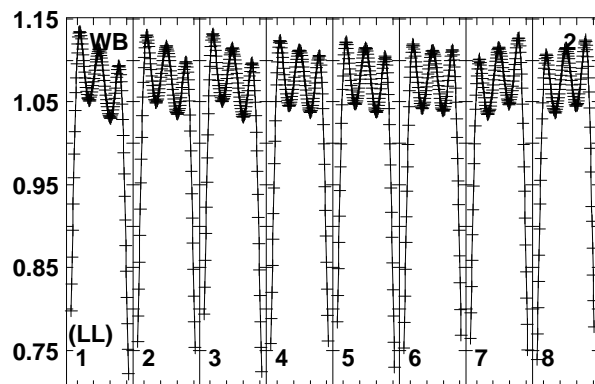
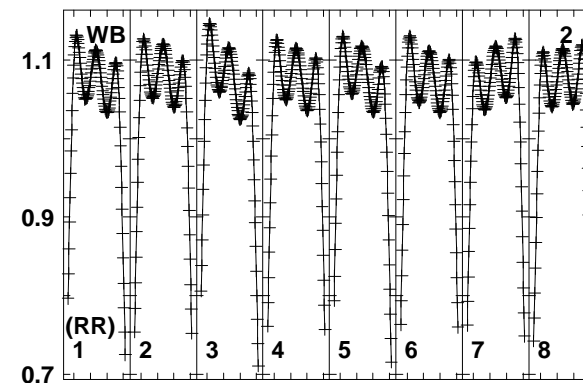
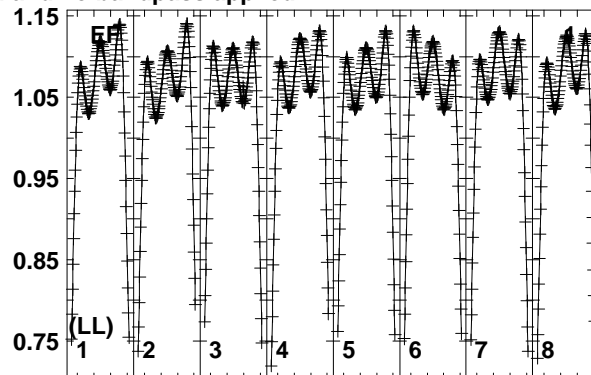
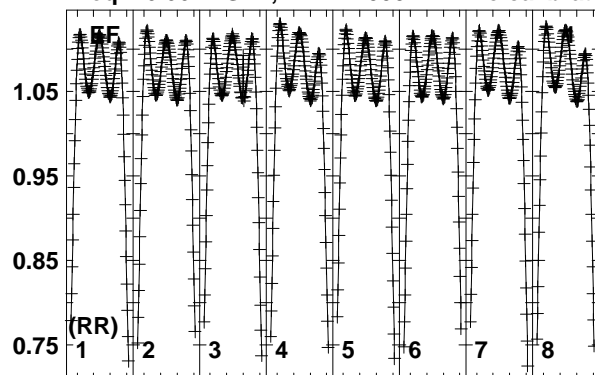


Lower frame: Real Jy  
Total-power spectrum Antenna: SR (10)  
Timerange: 00/23:46:31 to 00/23:48:29

Plot file version 131 created 09-MAR-2017 18:28:02

1822-173 EM117F 1.UVDATA.1

Freq = 6.6627 GHz, Bw = 2.000 MH No calibration applied and no bandpass applied

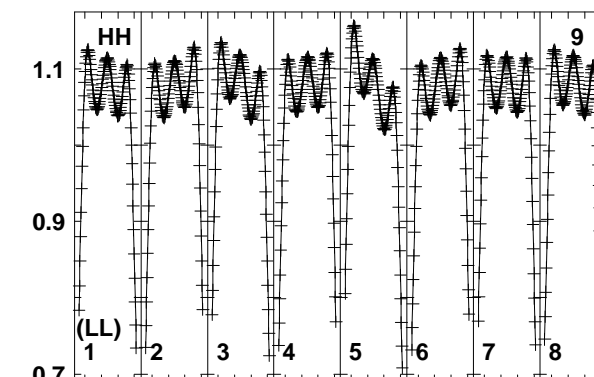
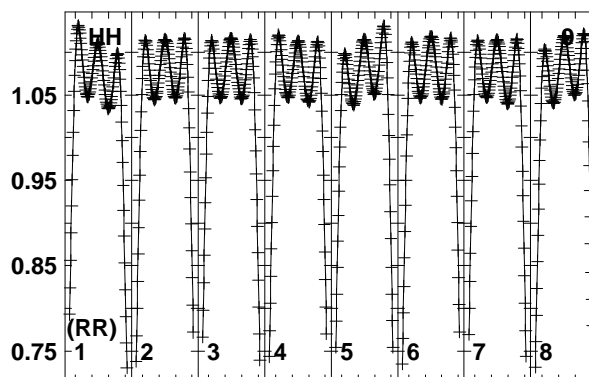
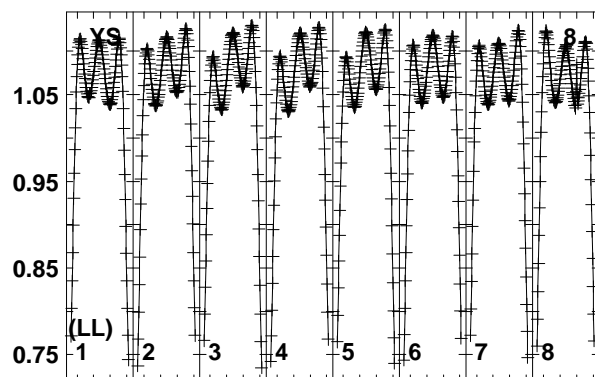
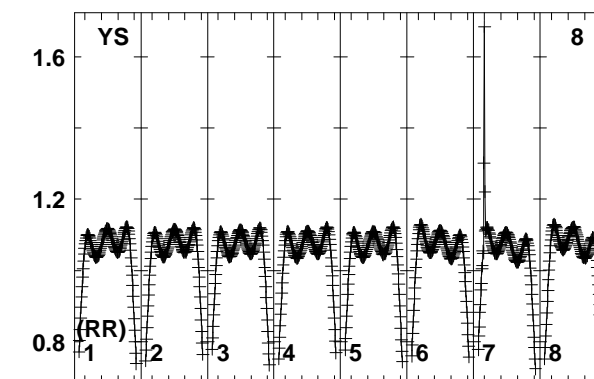
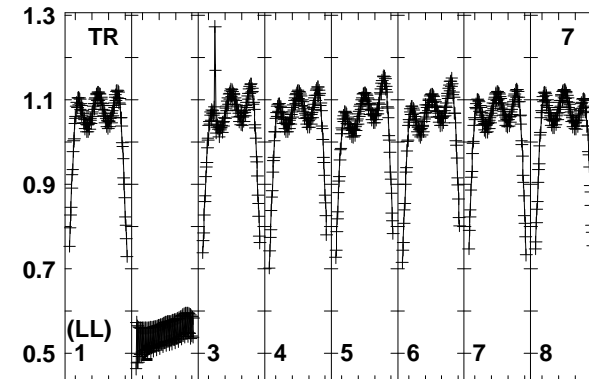
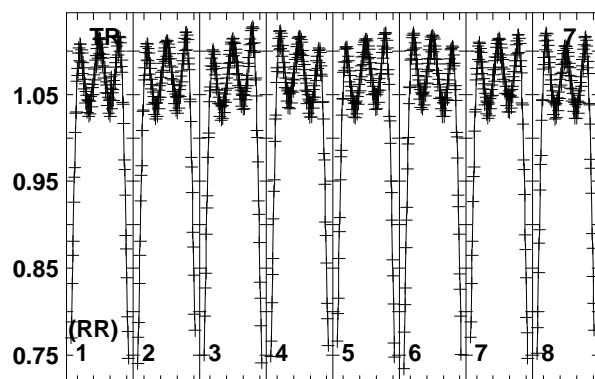
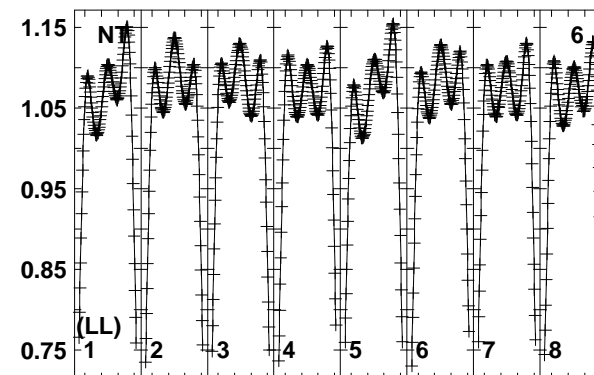
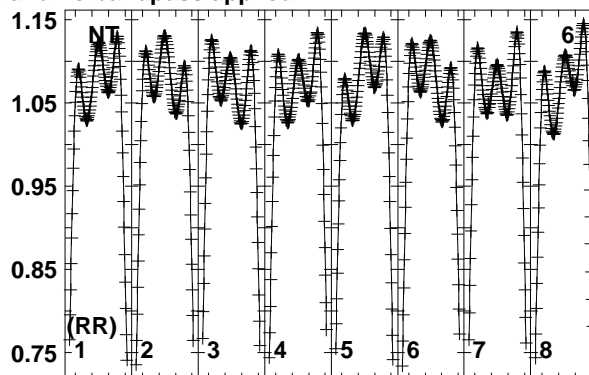
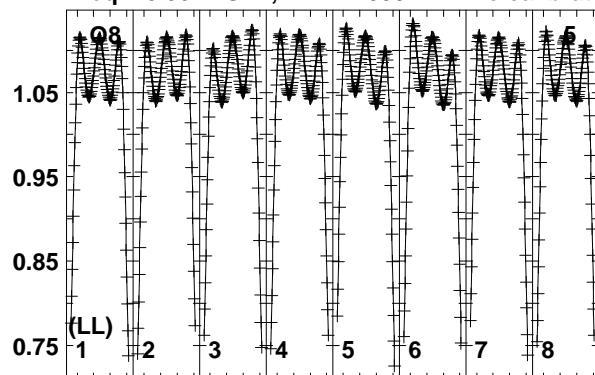


Lower frame: Real Jy  
Total-power spectrum Antenna: EF (01)  
Timerange: 00/23:48:31 to 00/23:51:29

Plot file version 132 created 09-MAR-2017 18:28:02

1822-173 EM117F 1.UVDATA.1

Freq = 6.6627 GHz, Bw = 2.000 MH No calibration applied and no bandpass applied



6663.0665.0667.0669.0671.0673.0675.0677.0  
FREQ MHz

6663.0665.0667.0669.0671.0673.0675.0677.0  
FREQ MHz

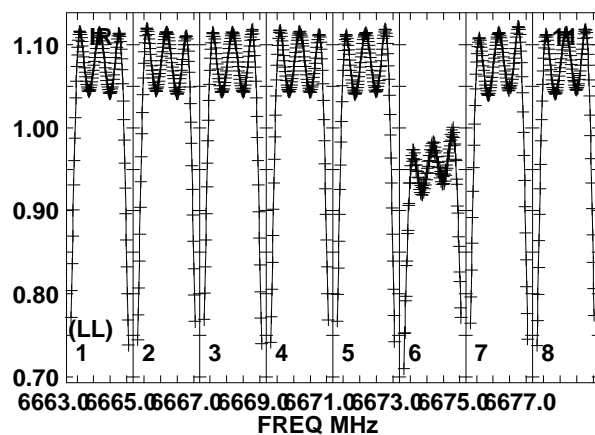
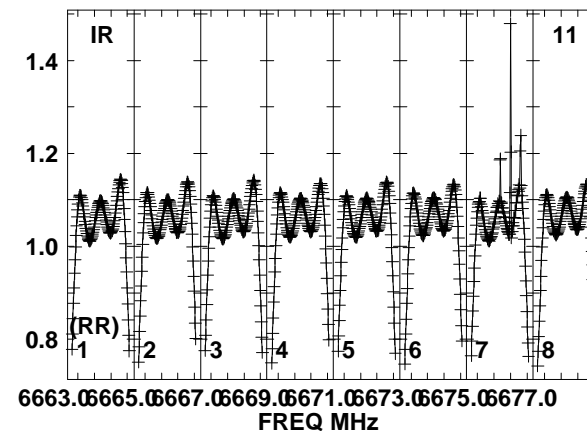
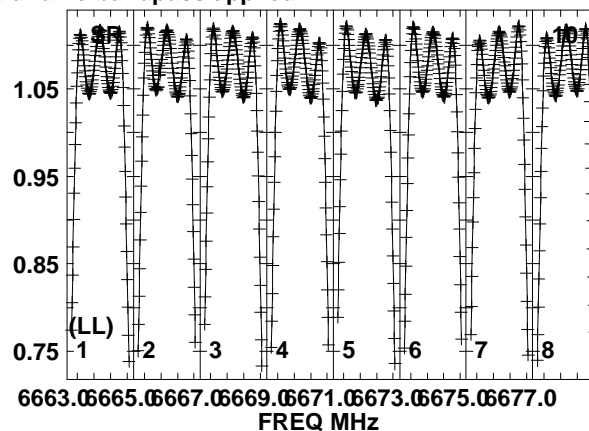
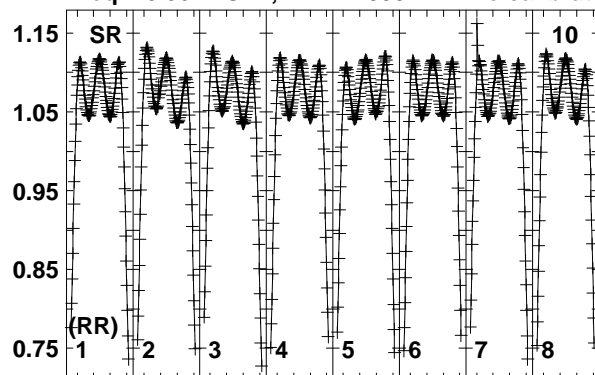
6663.0665.0667.0669.0671.0673.0675.0677.0  
FREQ MHz

Lower frame: Real Jy  
Total-power spectrum Antenna: O8 (05)  
Timerange: 00/23:48:31 to 00/23:51:29

Plot file version 133 created 09-MAR-2017 18:28:03

1822-173 EM117F 1.UVDATA.1

Freq = 6.6627 GHz, Bw = 2.000 MH No calibration applied and no bandpass applied

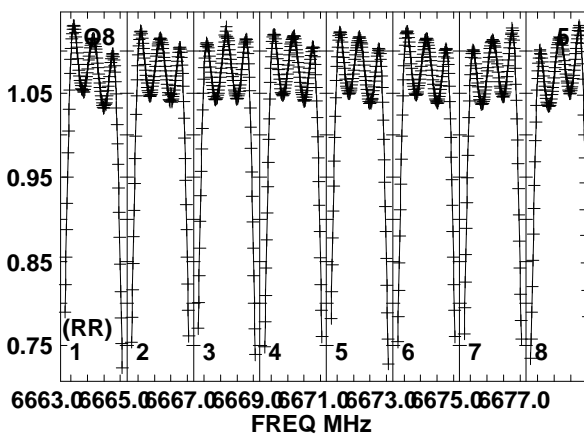
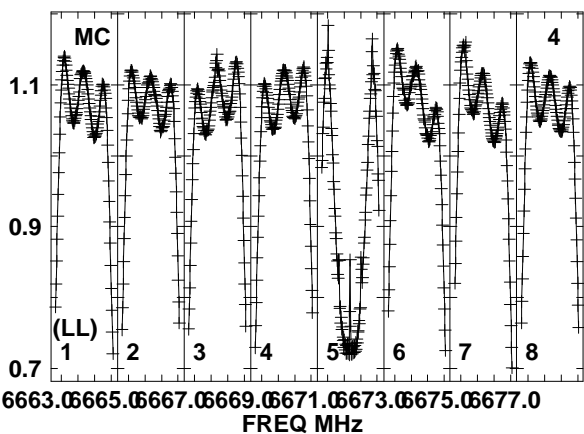
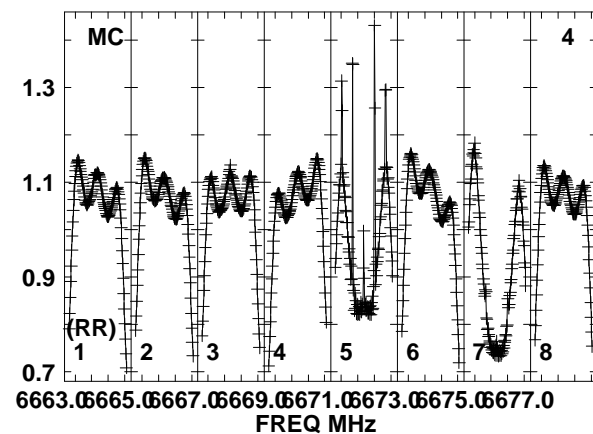
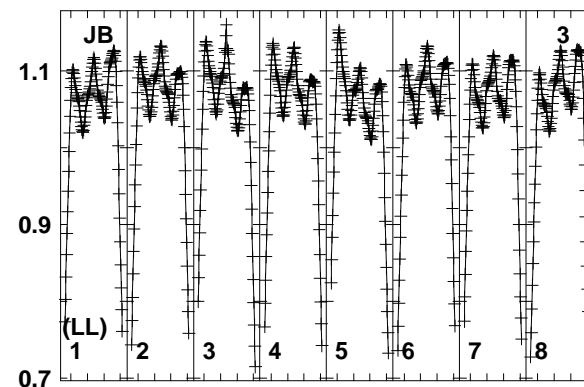
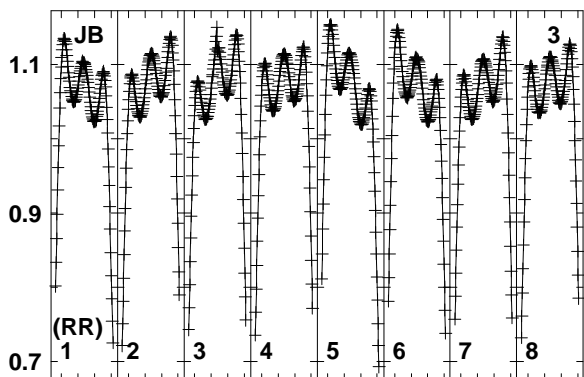
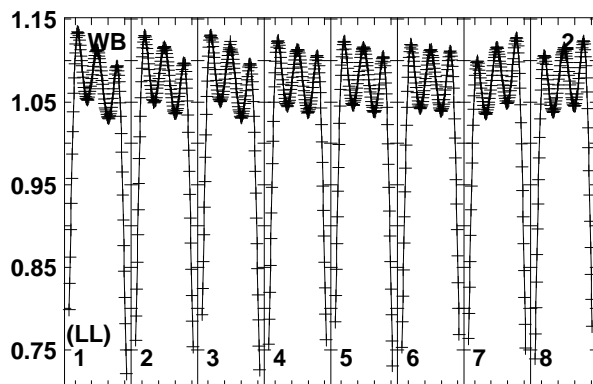
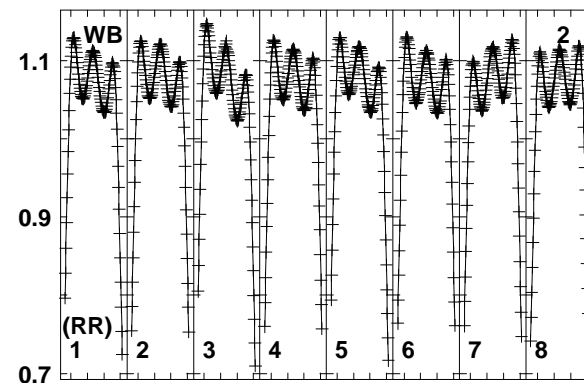
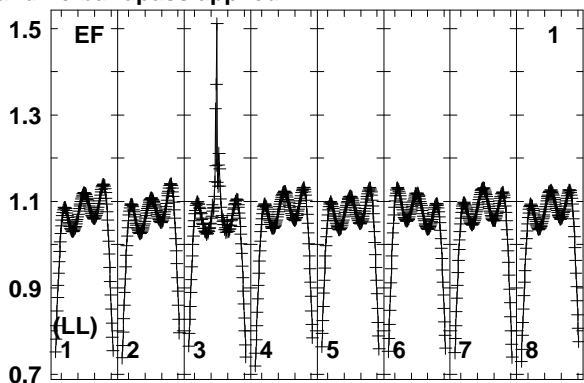
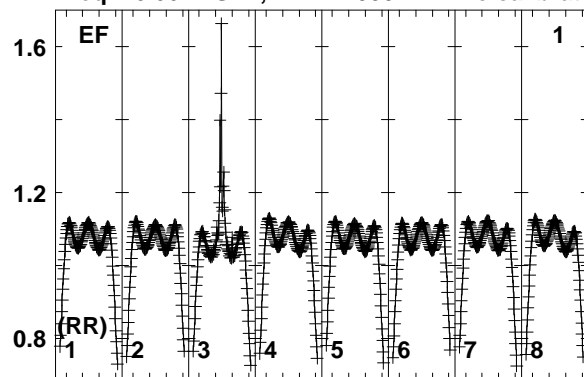


Lower frame: Real Jy  
Total-power spectrum Antenna: SR (10)  
Timerange: 00/23:48:31 to 00/23:51:29

Plot file version 134 created 09-MAR-2017 18:28:03

G016.58-0.05 EM117F 1.UVDATA.1

Freq = 6.6627 GHz, Bw = 2.000 MH No calibration applied and no bandpass applied

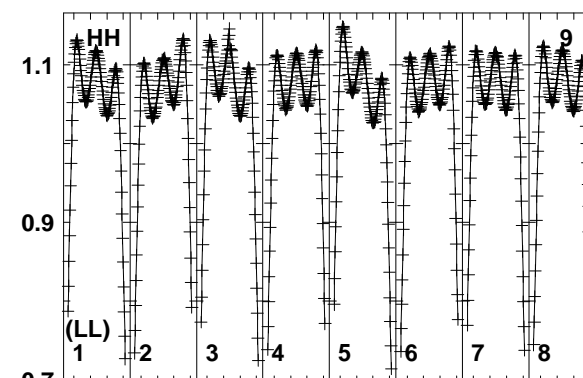
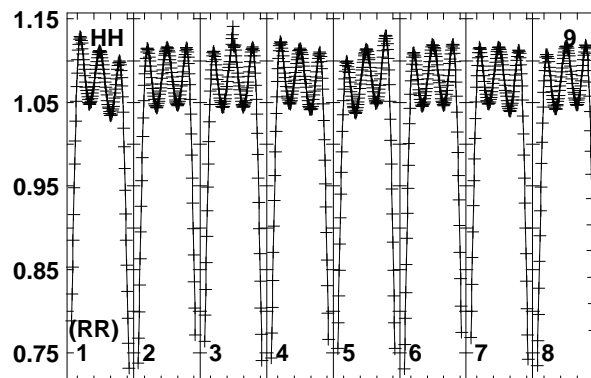
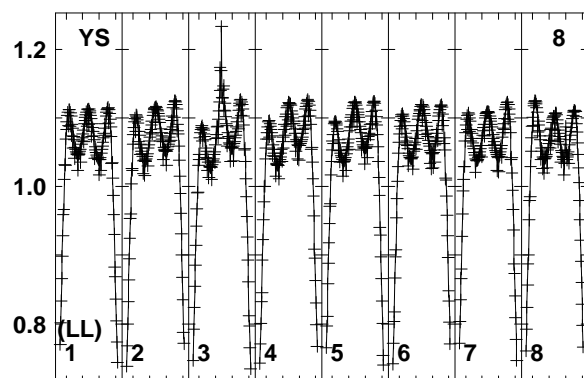
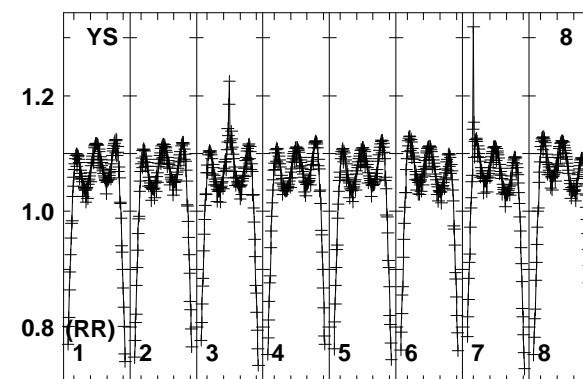
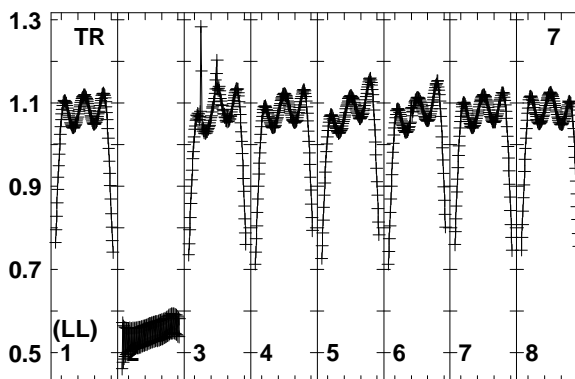
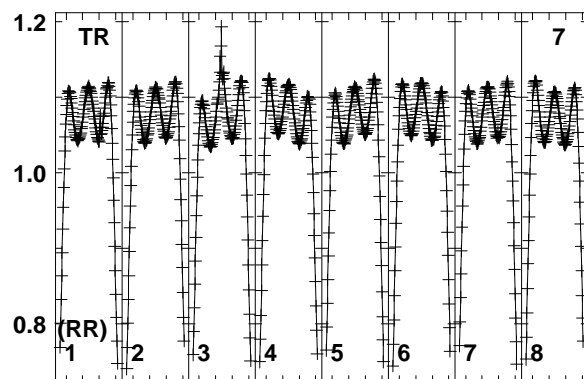
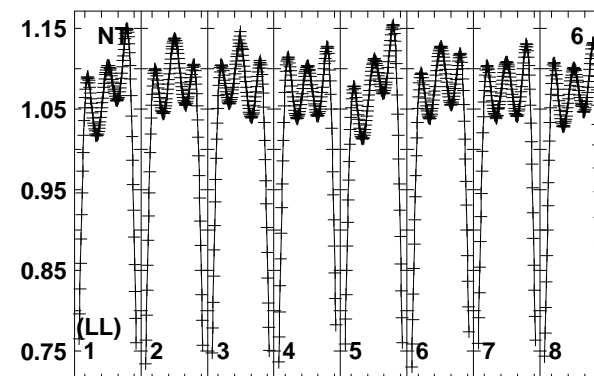
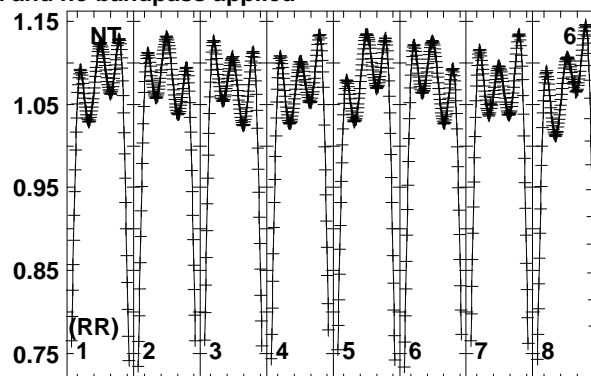
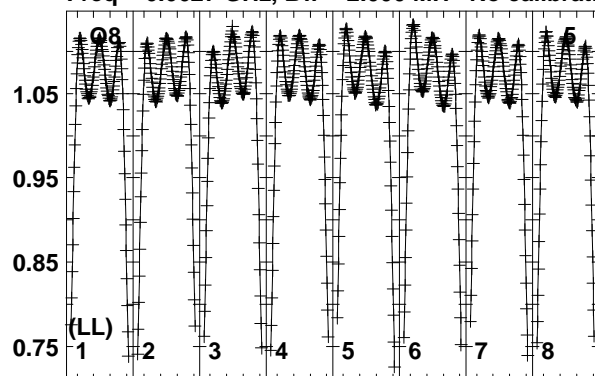


Lower frame: Real Jy  
Total-power spectrum Antenna: EF (01)  
Timerange: 00/23:51:31 to 00/23:53:29

Plot file version 135 created 09-MAR-2017 18:28:03

G016.58-0.05 EM117F 1.UVDATA.1

Freq = 6.6627 GHz, Bw = 2.000 MH No calibration applied and no bandpass applied



6663.06665.06667.06669.06671.06673.06675.06677.0  
FREQ MHz

6663.06665.06667.06669.06671.06673.06675.06677.0  
FREQ MHz

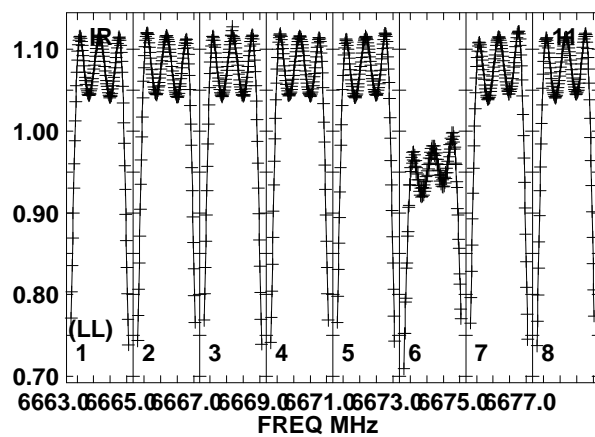
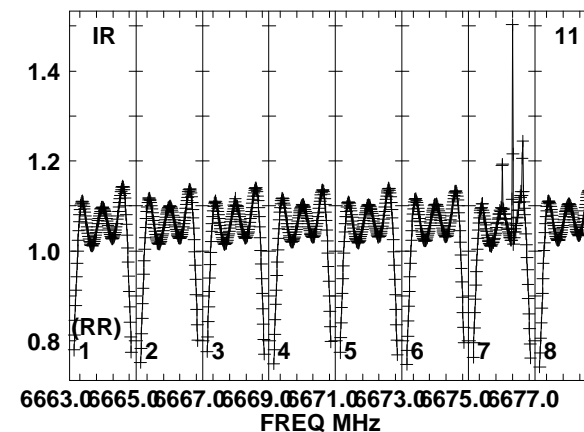
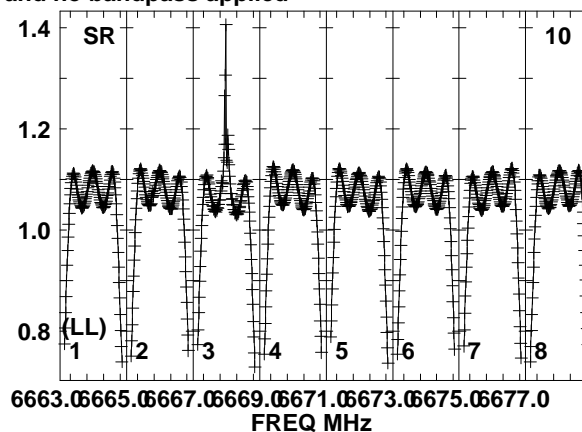
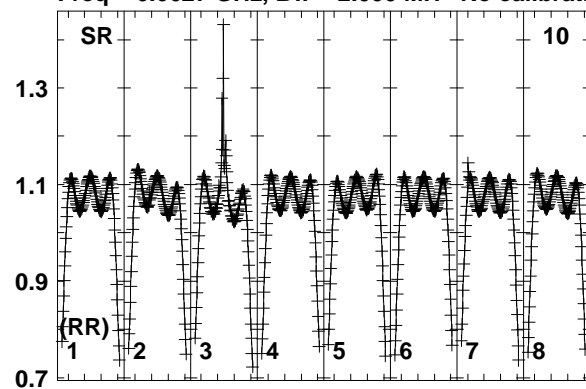
6663.06665.06667.06669.06671.06673.06675.06677.0  
FREQ MHz

Lower frame: Real Jy  
Total-power spectrum Antenna: O8 (05)  
Timerange: 00/23:51:31 to 00/23:53:29

Plot file version 136 created 09-MAR-2017 18:28:04

G016.58-0.05 EM117F 1.UVDATA.1

Freq = 6.6627 GHz, Bw = 2.000 MH No calibration applied and no bandpass applied



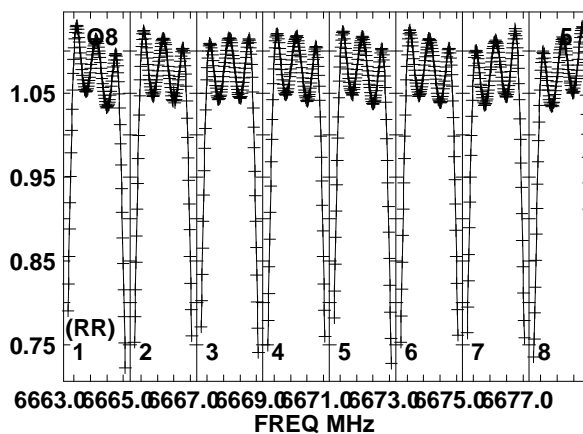
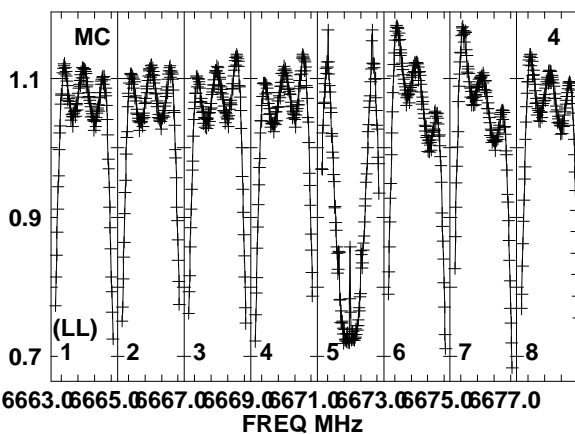
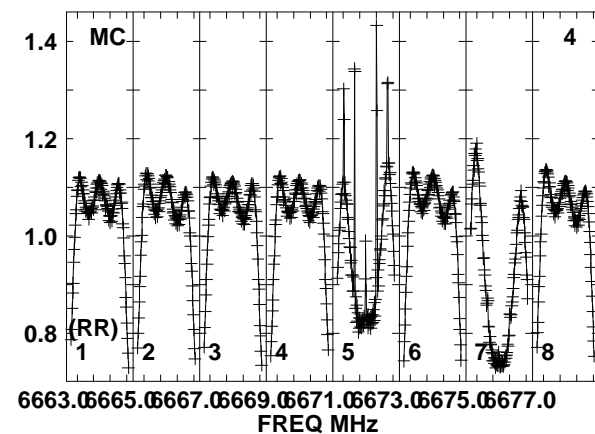
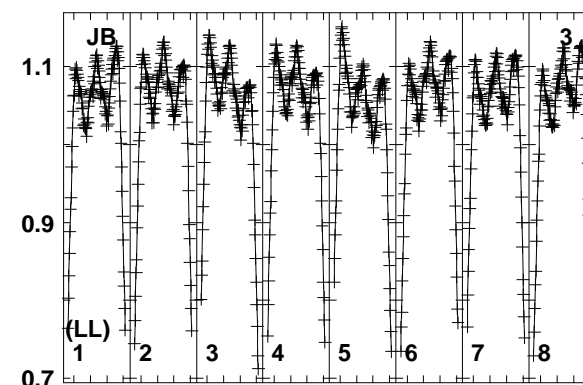
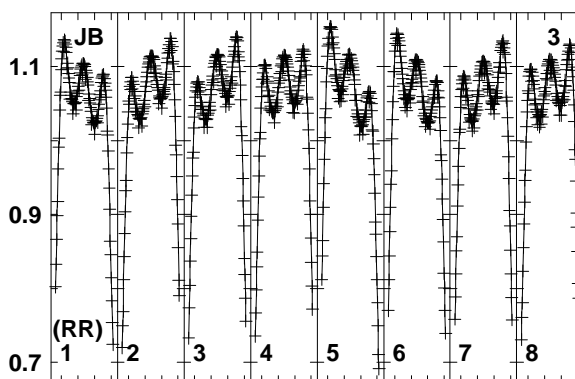
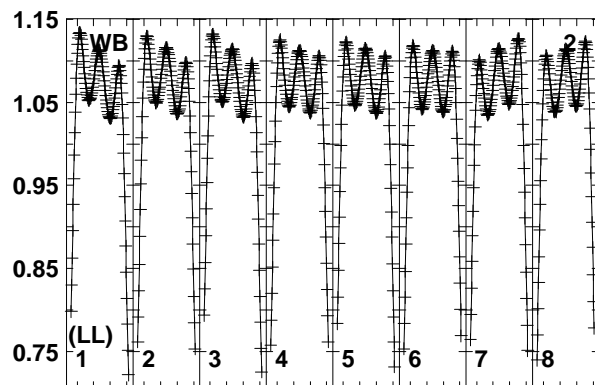
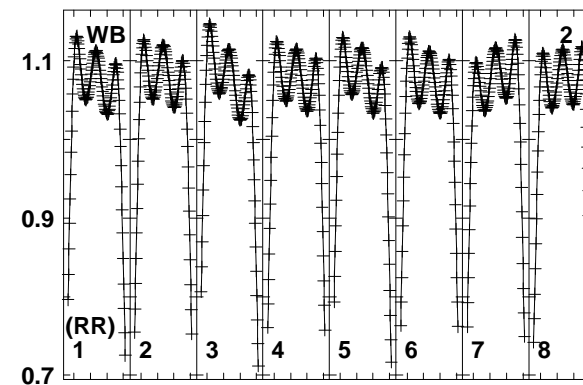
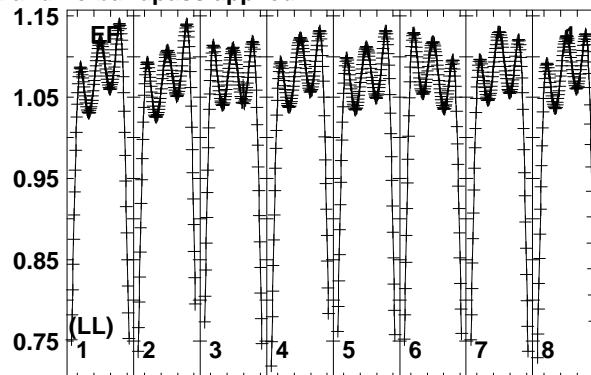
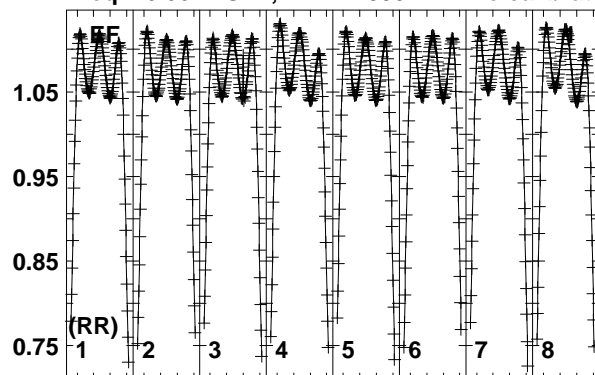
Lower frame: Real Jy  
Total-power spectrum Antenna: SR (10)  
Timerange: 00/23:51:31 to 00/23:53:29



Plot file version 137 created 09-MAR-2017 18:28:04

1822-173 EM117F 1.UVDATA.1

Freq = 6.6627 GHz, Bw = 2.000 MH No calibration applied and no bandpass applied



6663.06665.06667.06669.06671.06673.06675.06677.0  
FREQ MHz

6663.06665.06667.06669.06671.06673.06675.06677.0  
FREQ MHz

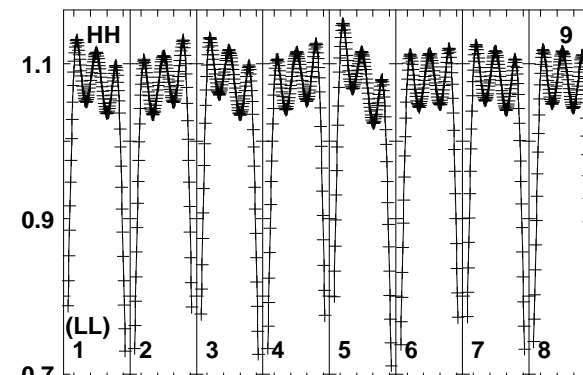
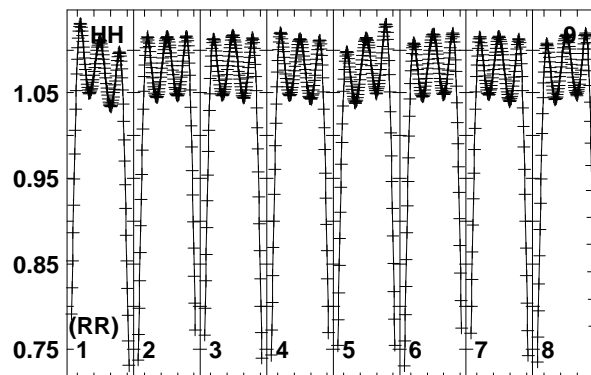
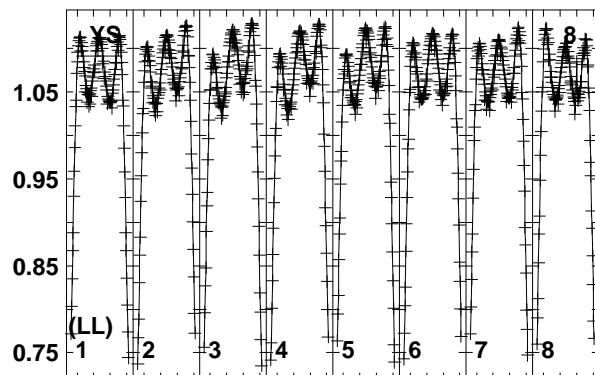
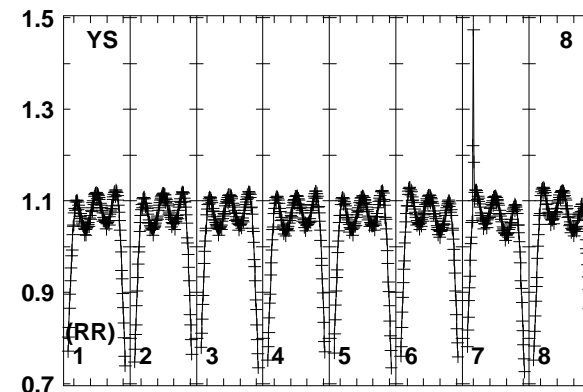
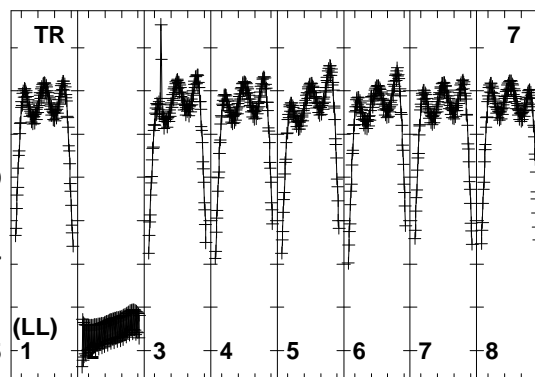
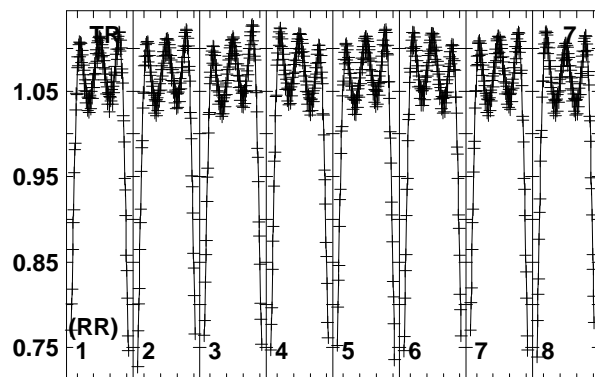
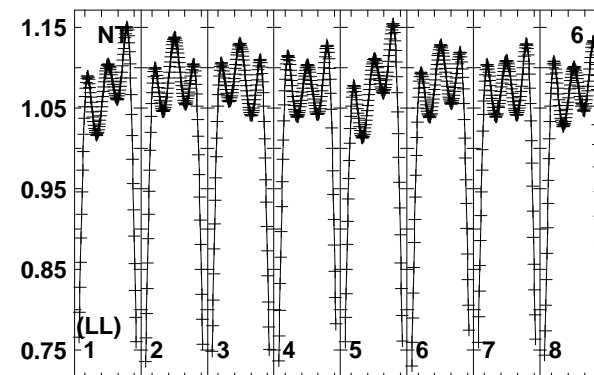
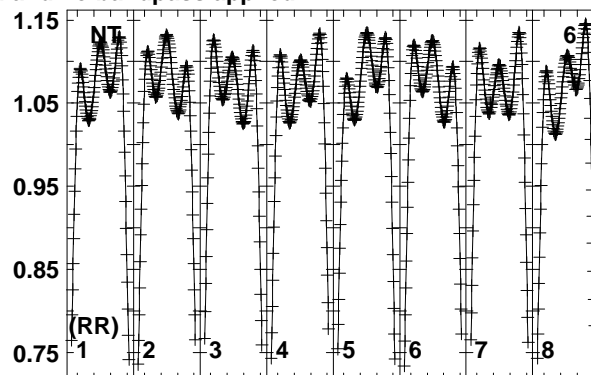
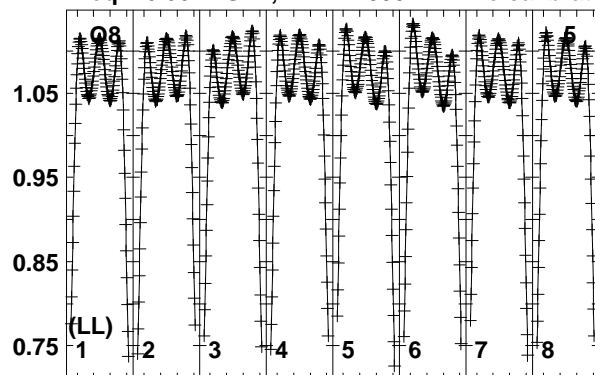
6663.06665.06667.06669.06671.06673.06675.06677.0  
FREQ MHz

Lower frame: Real Jy  
Total-power spectrum Antenna: EF (01)  
Timerange: 00/23:53:31 to 00/23:56:29

Plot file version 138 created 09-MAR-2017 18:28:04

1822-173 EM117F 1.UVDATA.1

Freq = 6.6627 GHz, Bw = 2.000 MH No calibration applied and no bandpass applied



6663.0665.0667.0669.0671.0673.0675.0677.0  
FREQ MHz

6663.0665.0667.0669.0671.0673.0675.0677.0  
FREQ MHz

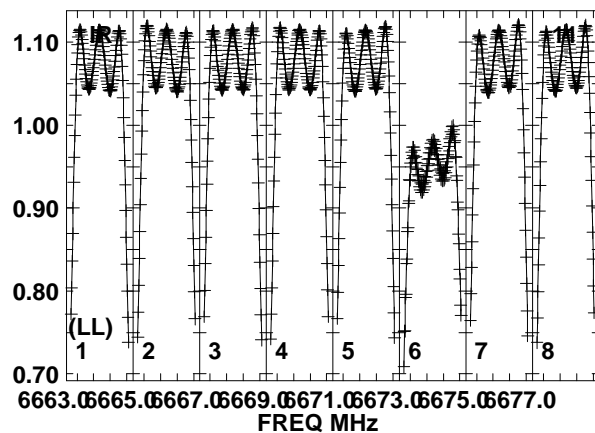
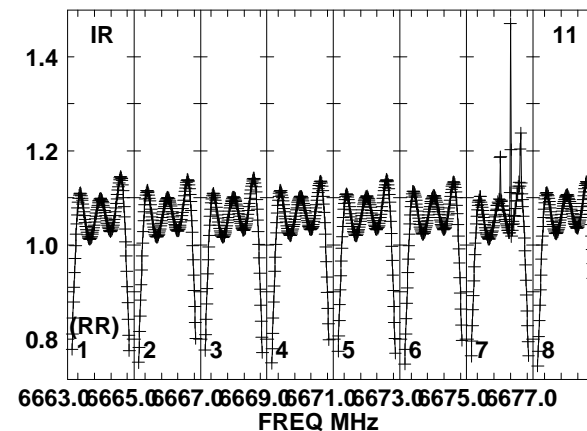
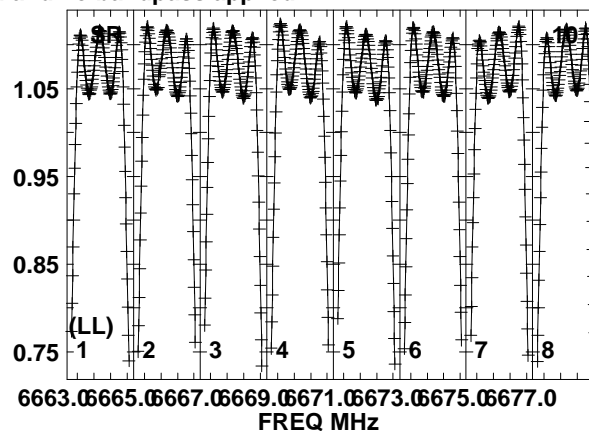
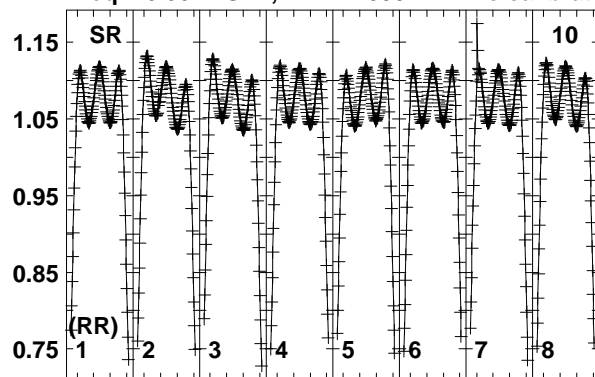
6663.0665.0667.0669.0671.0673.0675.0677.0  
FREQ MHz

Lower frame: Real Jy  
Total-power spectrum Antenna: O8 (05)  
Timerange: 00/23:53:31 to 00/23:56:29

Plot file version 139 created 09-MAR-2017 18:28:04

1822-173 EM117F 1.UVDATA.1

Freq = 6.6627 GHz, Bw = 2.000 MH No calibration applied and no bandpass applied

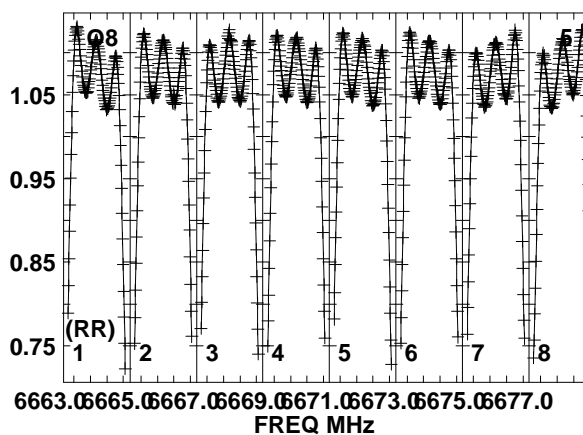
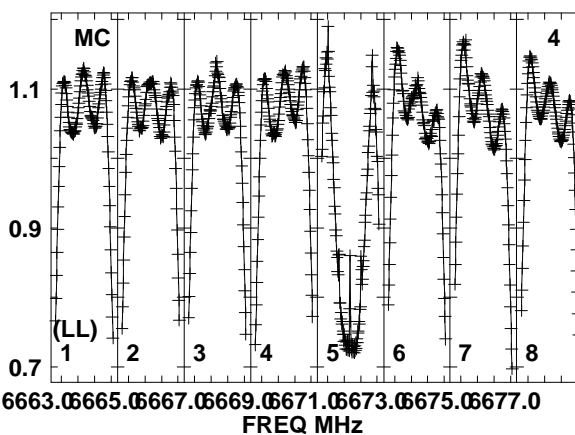
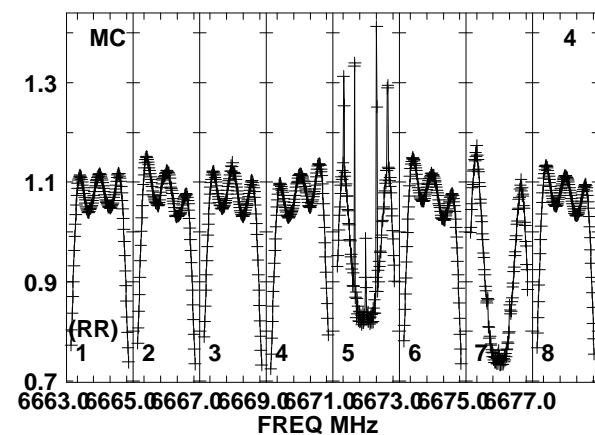
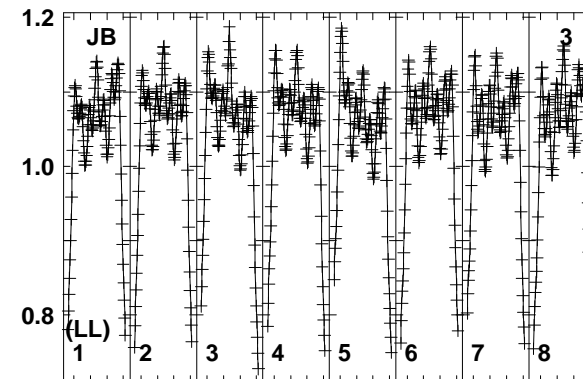
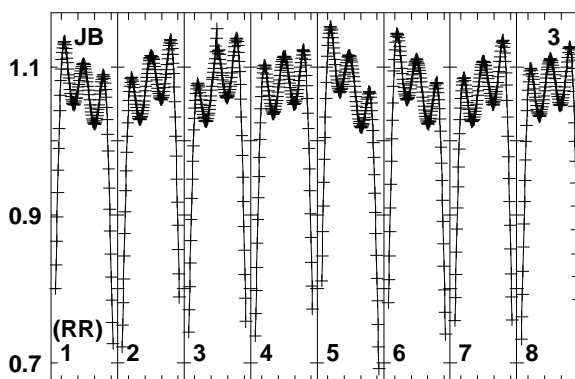
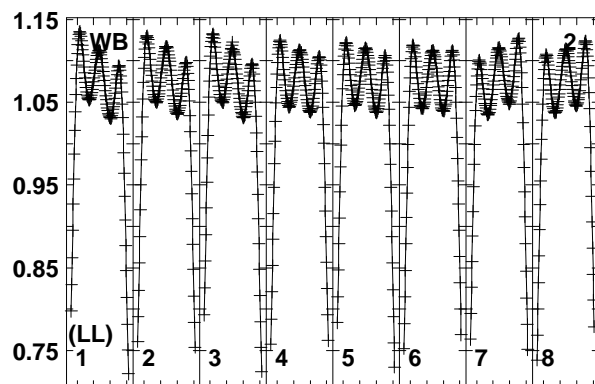
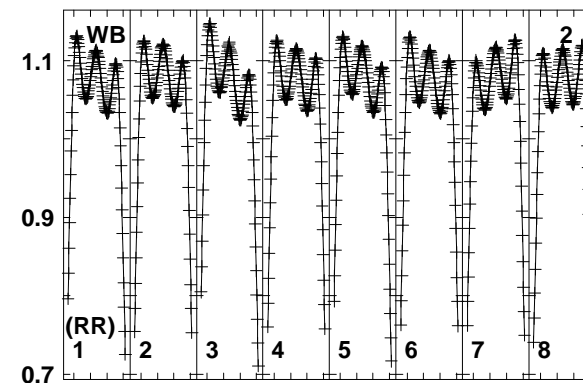
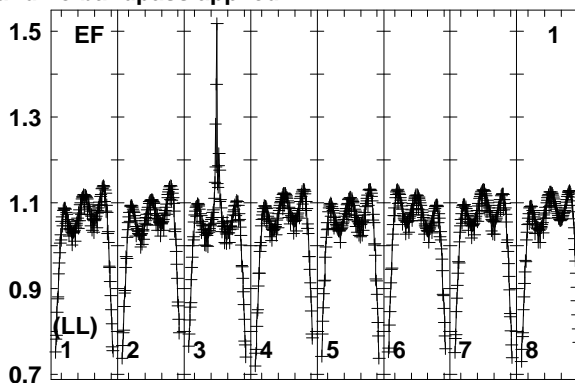
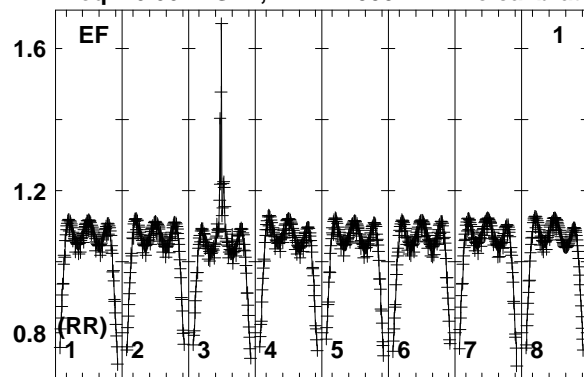


Lower frame: Real Jy  
Total-power spectrum Antenna: SR (10)  
Timerange: 00/23:53:31 to 00/23:56:29

Plot file version 140 created 09-MAR-2017 18:28:05

G016.58-0.05 EM117F 1.UVDATA.1

Freq = 6.6627 GHz, Bw = 2.000 MH No calibration applied and no bandpass applied

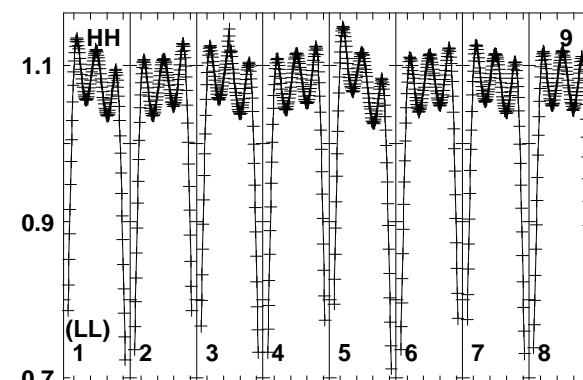
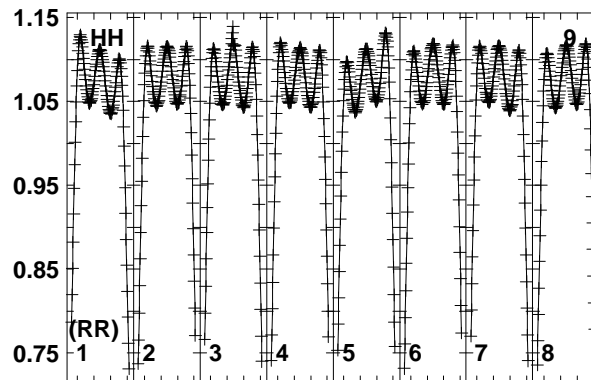
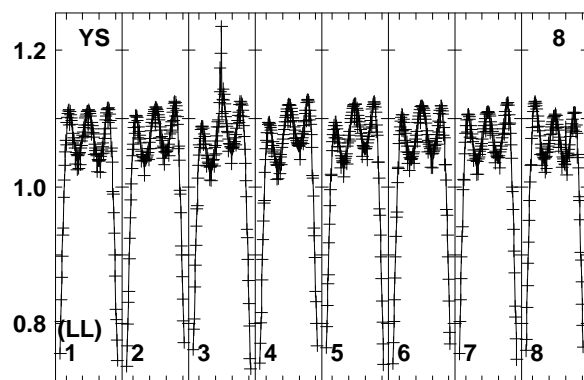
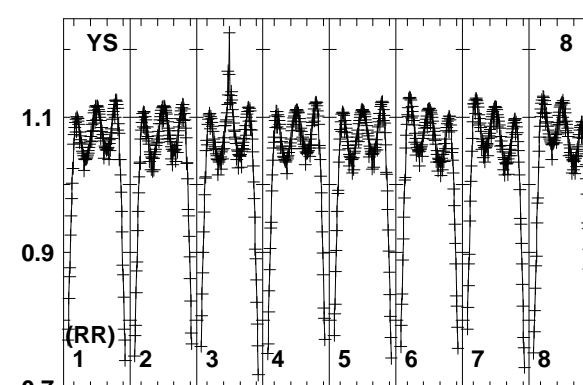
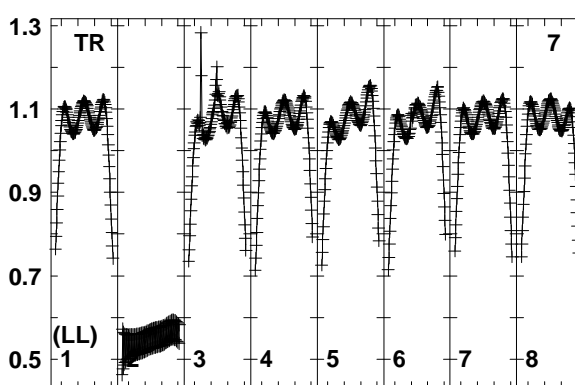
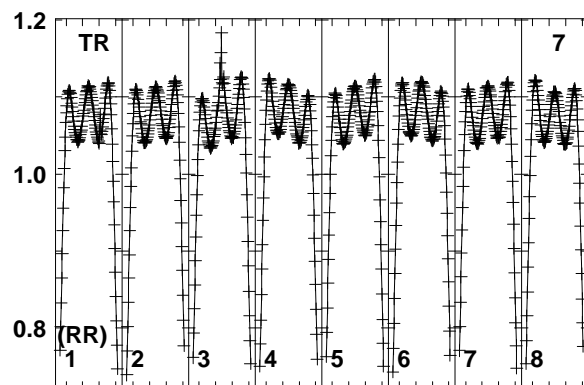
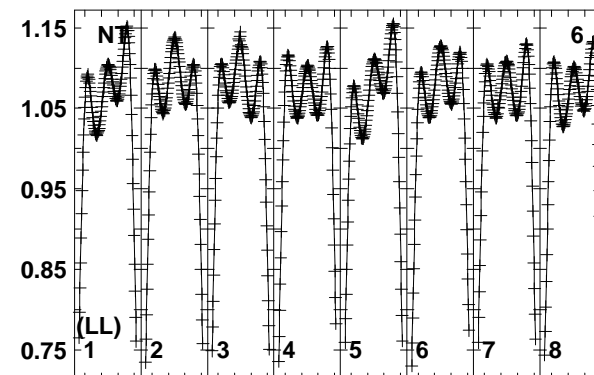
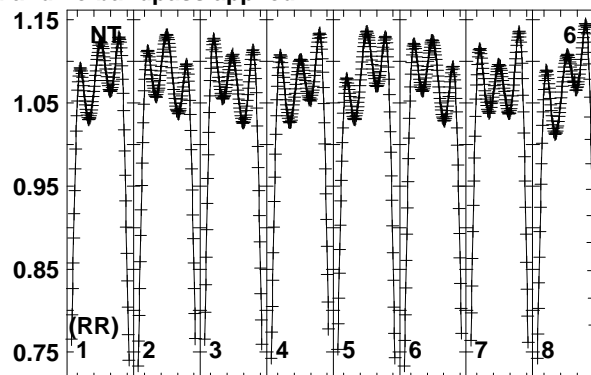
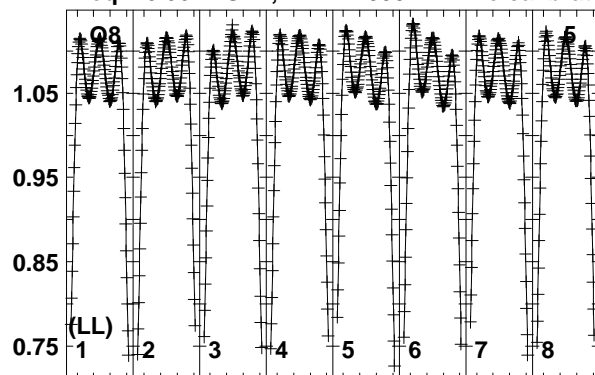


Lower frame: Real Jy  
Total-power spectrum Antenna: EF (01)  
Timerange: 00/23:56:31 to 00/23:58:29

Plot file version 141 created 09-MAR-2017 18:28:05

G016.58-0.05 EM117F 1.UVDATA.1

Freq = 6.6627 GHz, Bw = 2.000 MH No calibration applied and no bandpass applied



6663.0665.0667.0669.0671.0673.0675.0677.0  
FREQ MHz

6663.0665.0667.0669.0671.0673.0675.0677.0  
FREQ MHz

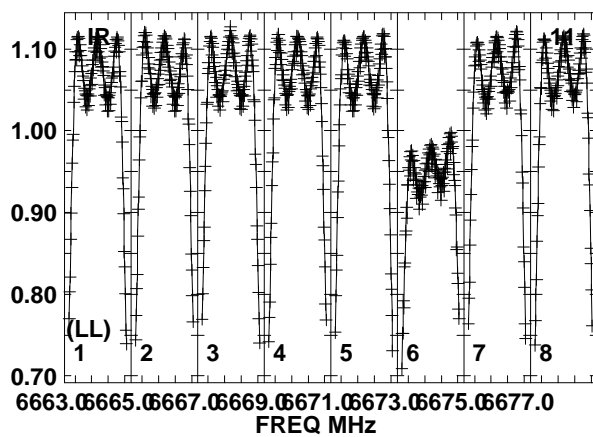
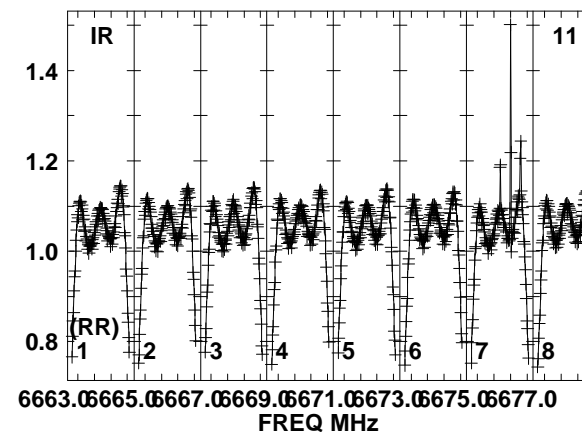
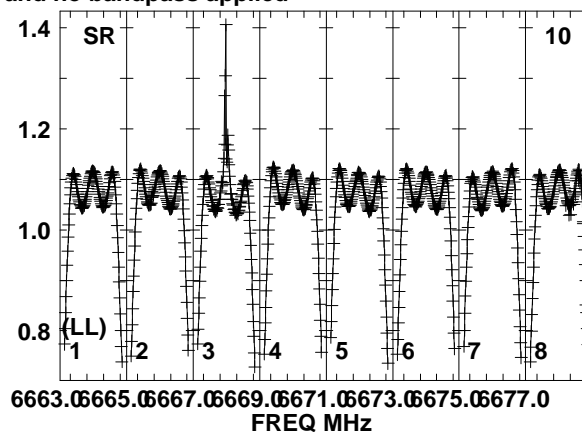
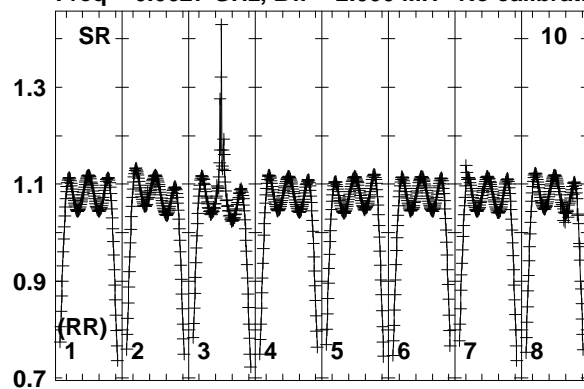
6663.0665.0667.0669.0671.0673.0675.0677.0  
FREQ MHz

Lower frame: Real Jy  
Total-power spectrum Antenna: O8 (05)  
Timerange: 00/23:56:31 to 00/23:58:29

Plot file version 142 created 09-MAR-2017 18:28:05

G016.58-0.05 EM117F 1.UVDATA.1

Freq = 6.6627 GHz, Bw = 2.000 MH No calibration applied and no bandpass applied

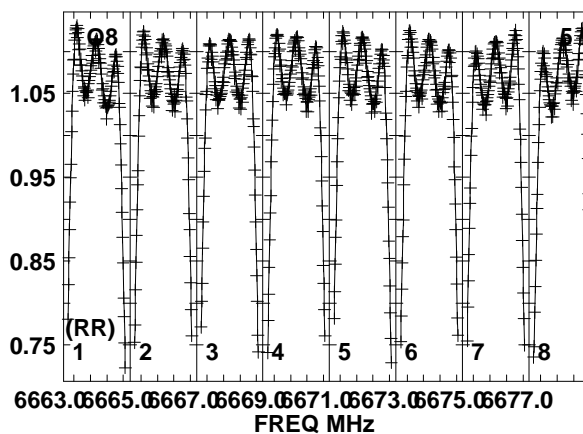
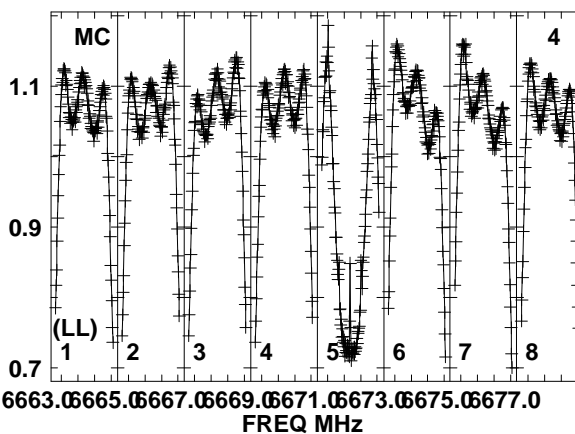
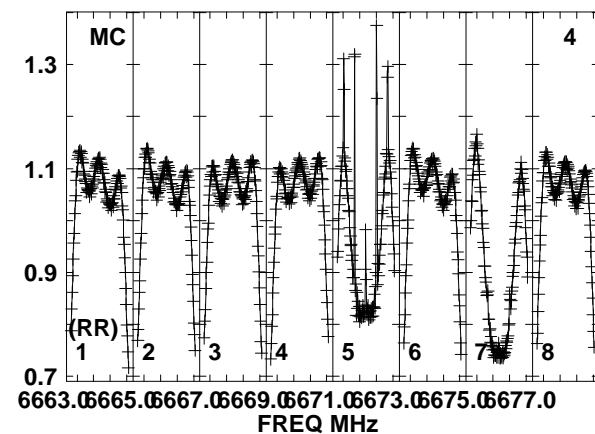
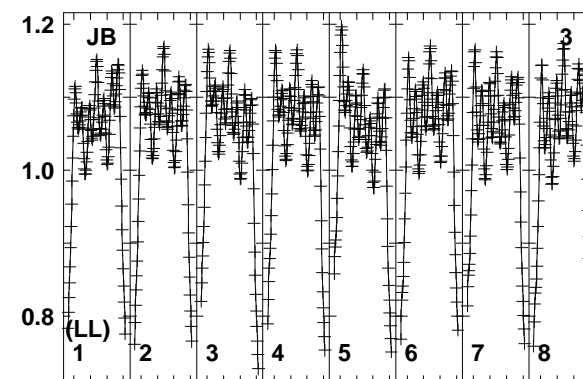
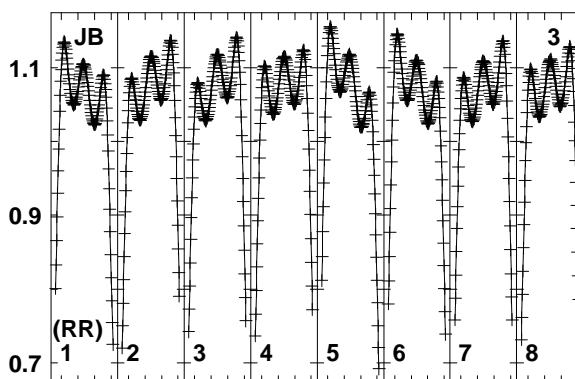
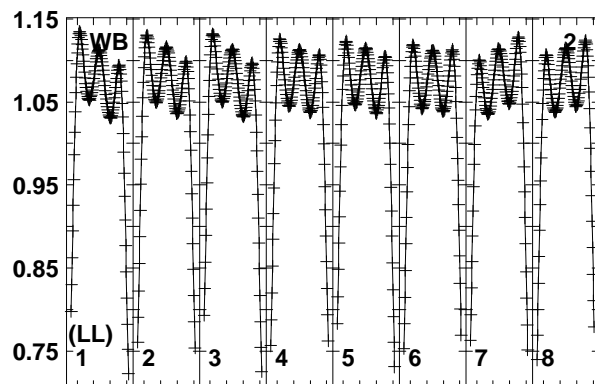
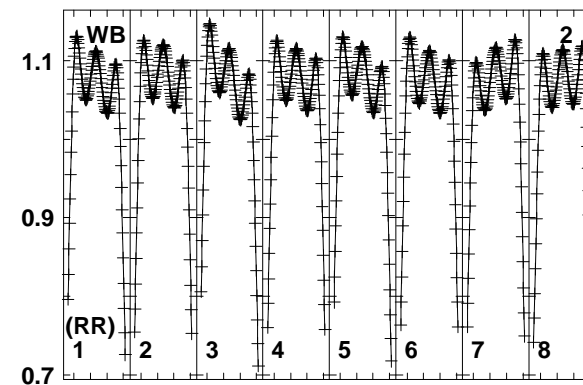
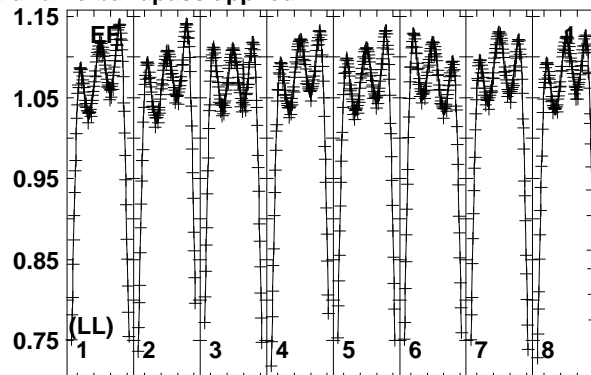
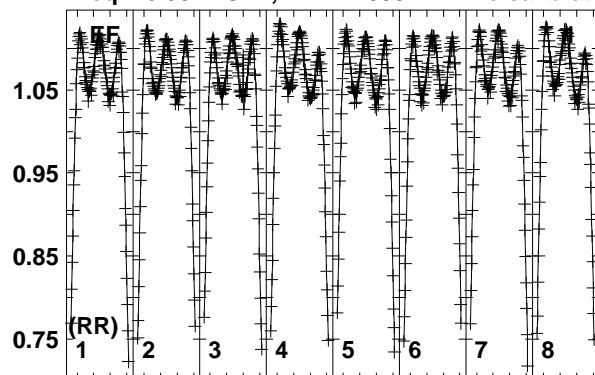


Lower frame: Real Jy  
Total-power spectrum Antenna: SR (10)  
Timerange: 00/23:56:31 to 00/23:58:29

Plot file version 143 created 09-MAR-2017 18:28:05

1822-173 EM117F 1.UVDATA.1

Freq = 6.6627 GHz, Bw = 2.000 MH No calibration applied and no bandpass applied

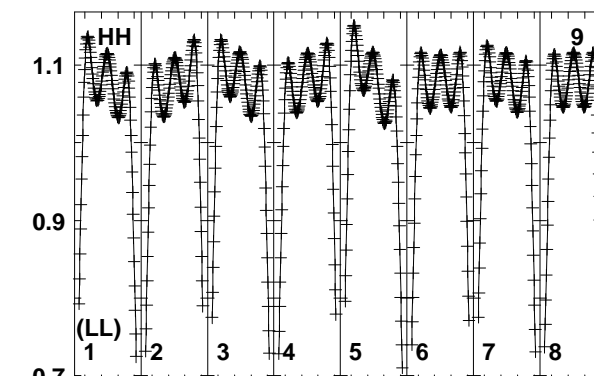
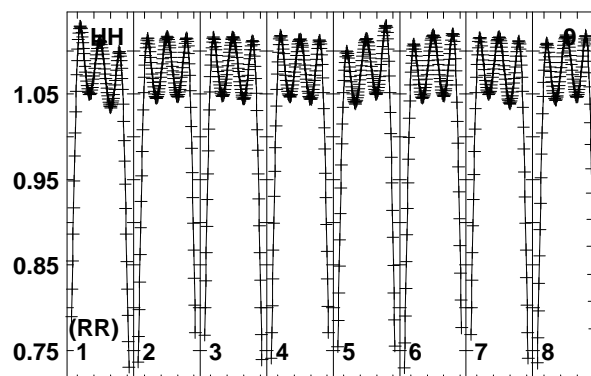
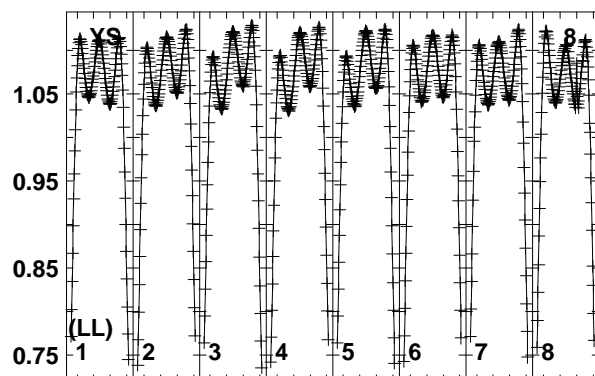
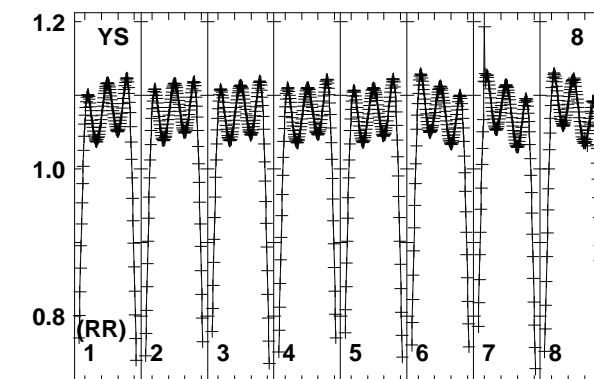
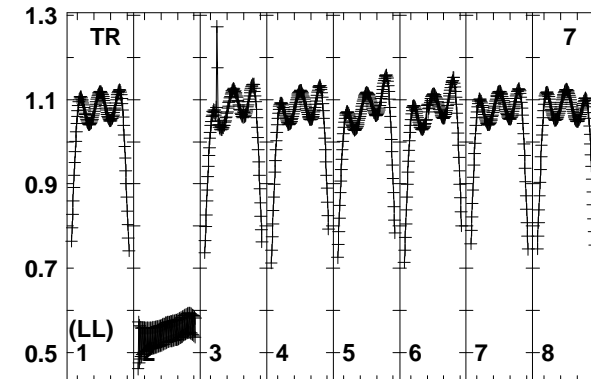
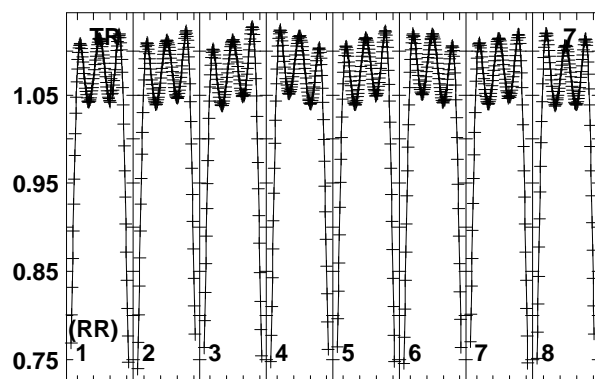
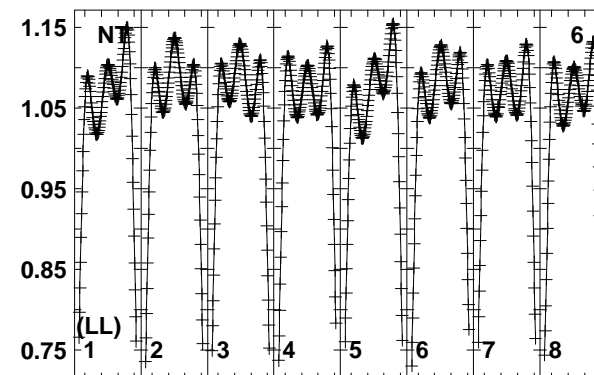
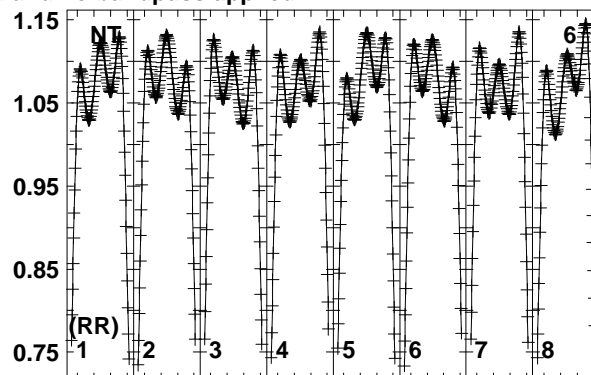
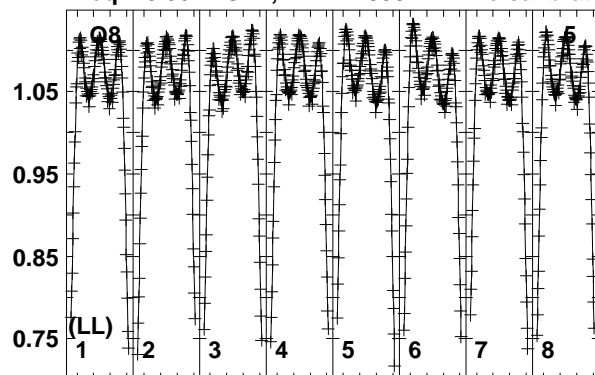


Lower frame: Real Jy  
Total-power spectrum Antenna: EF (01)  
Timerange: 00/23:59:11 to 01/00:02:09

Plot file version 144 created 09-MAR-2017 18:28:06

1822-173 EM117F 1.UVDATA.1

Freq = 6.6627 GHz, Bw = 2.000 MH No calibration applied and no bandpass applied



6663.0665.0667.0669.0671.0673.0675.0677.0  
FREQ MHz

6663.0665.0667.0669.0671.0673.0675.0677.0  
FREQ MHz

6663.0665.0667.0669.0671.0673.0675.0677.0  
FREQ MHz

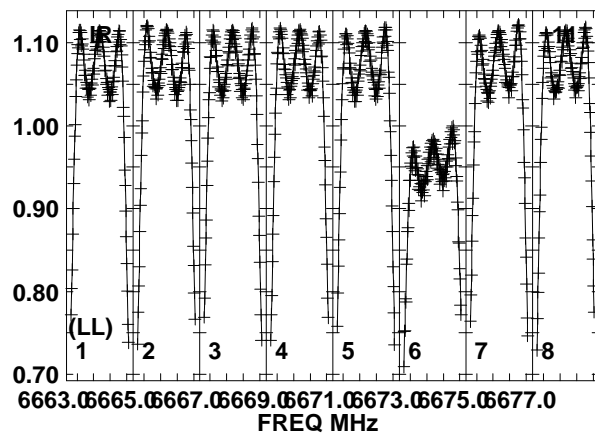
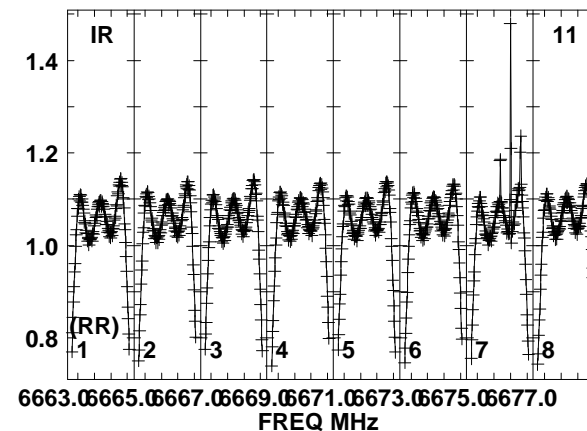
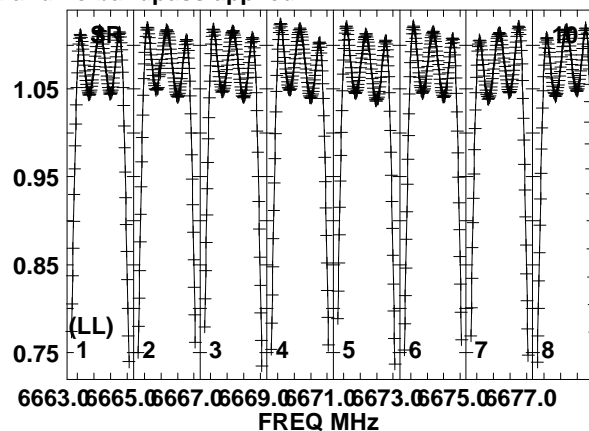
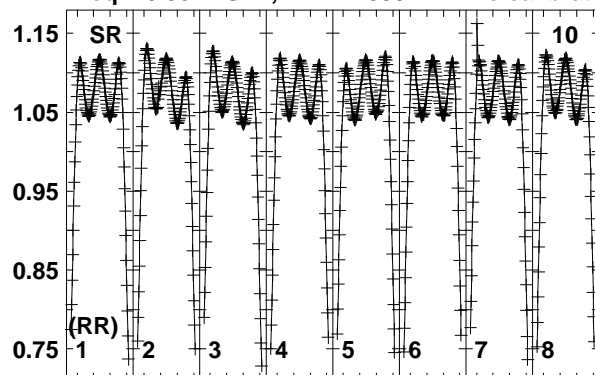
Lower frame: Real Jy  
Total-power spectrum Antenna: O8 (05)  
Timerange: 00/23:59:11 to 01/00:02:09



Plot file version 145 created 09-MAR-2017 18:28:06

1822-173 EM117F 1.UVDATA.1

Freq = 6.6627 GHz, Bw = 2.000 MH No calibration applied and no bandpass applied

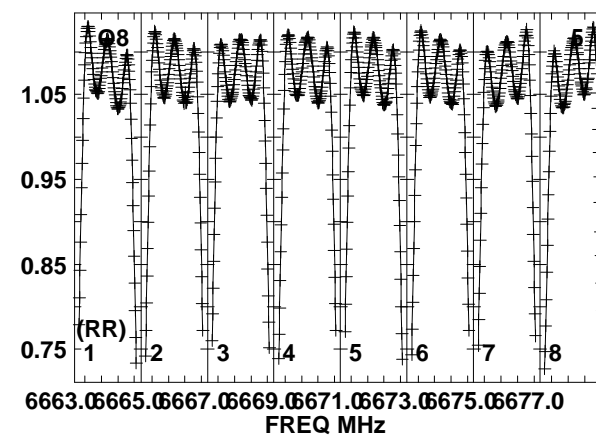
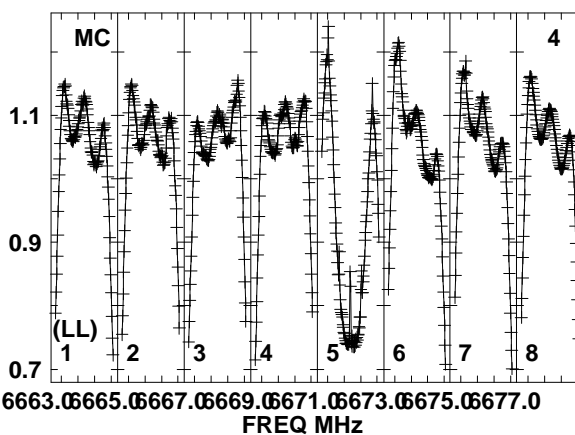
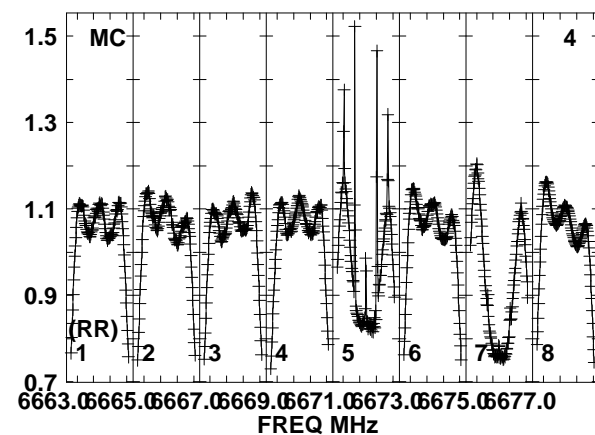
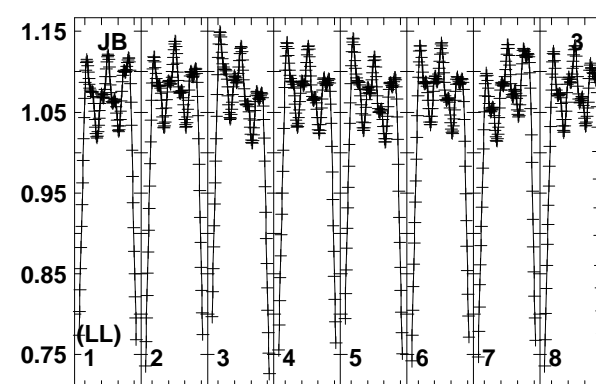
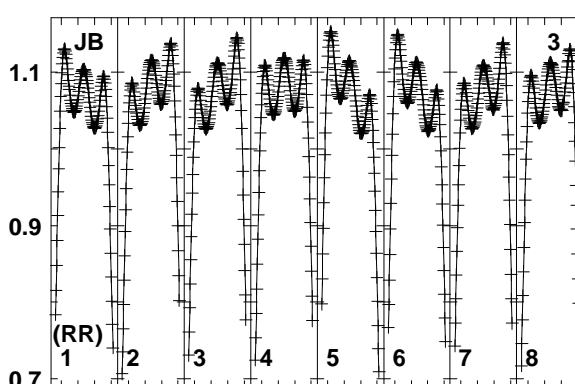
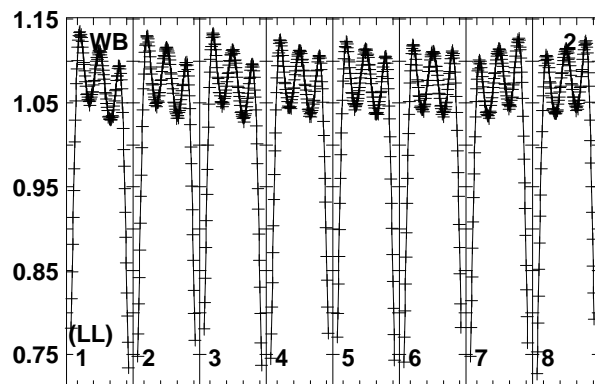
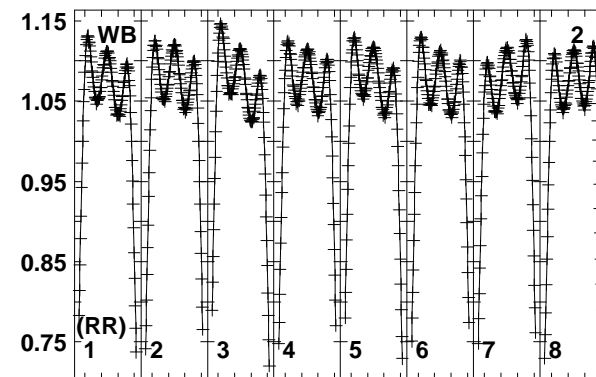
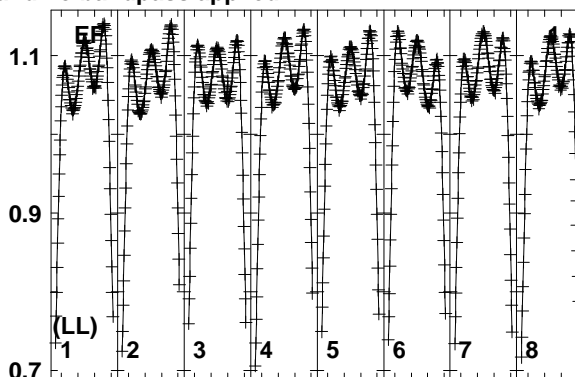
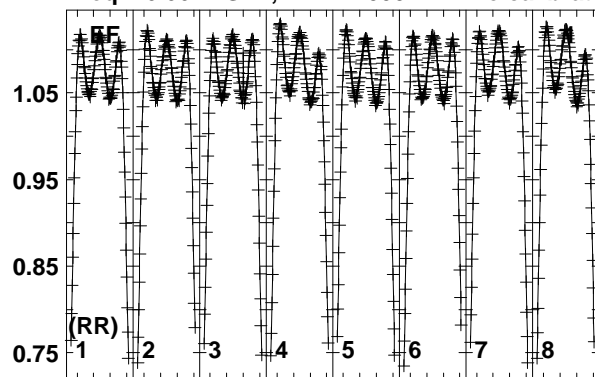


Lower frame: Real Jy  
Total-power spectrum Antenna: SR (10)  
Timerange: 00/23:59:11 to 01/00:02:09

Plot file version 146 created 09-MAR-2017 18:28:07

J1331+3030 EM117F 1.UVDATA.1

Freq = 6.6627 GHz, Bw = 2.000 MH No calibration applied and no bandpass applied

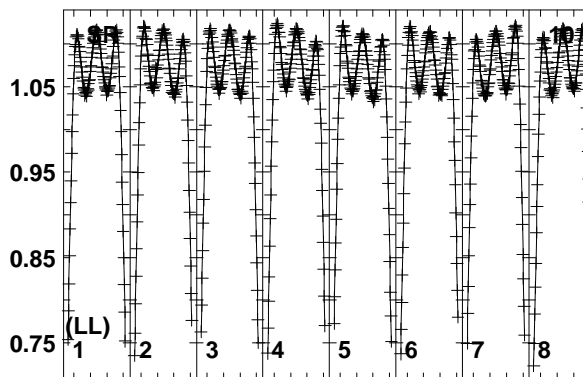
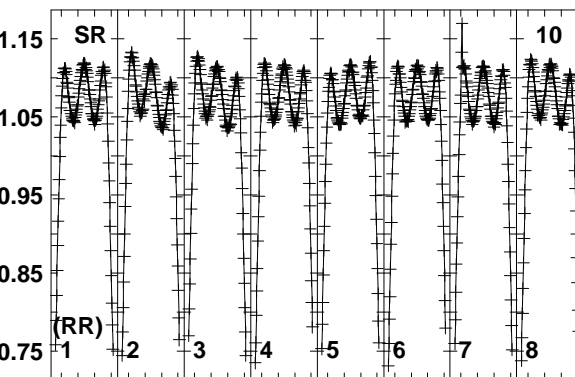
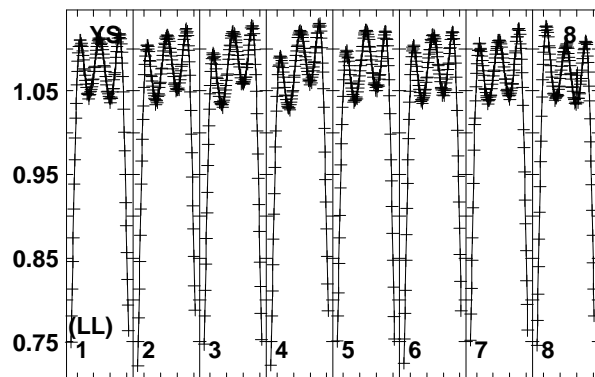
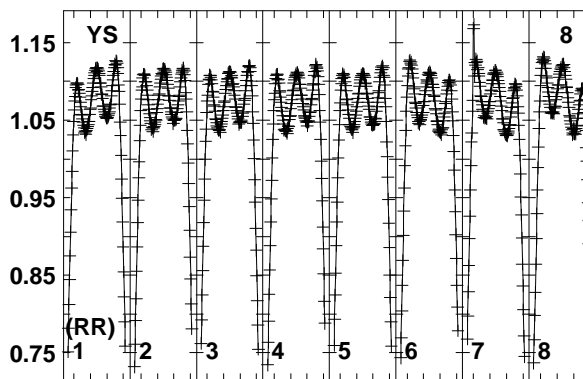
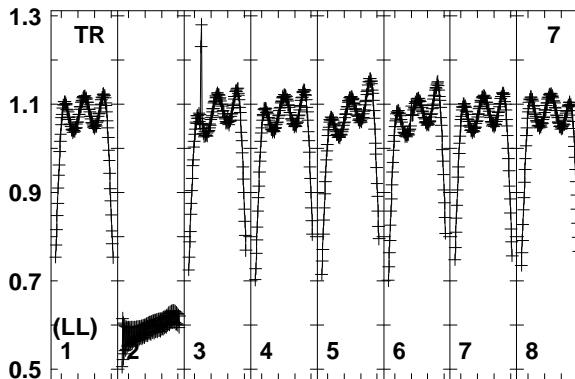
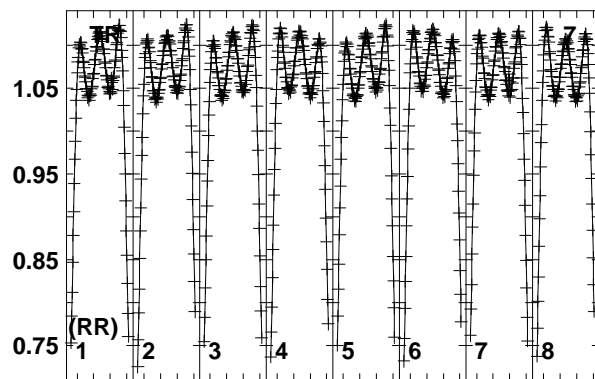
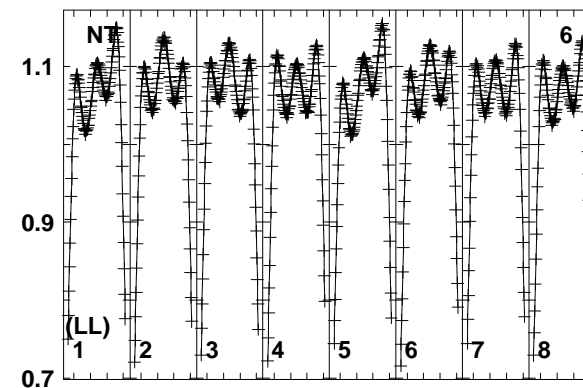
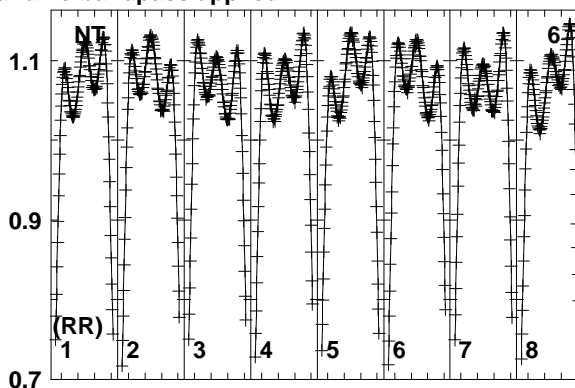
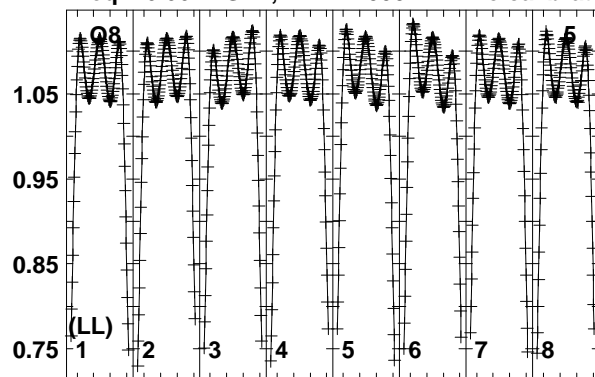


Lower frame: Real Jy  
Total-power spectrum Antenna: EF (01)  
Timerange: 01/00:07:51 to 01/00:15:49

Plot file version 147 created 09-MAR-2017 18:28:07

J1331+3030 EM117F 1.UVDATA.1

Freq = 6.6627 GHz, Bw = 2.000 MH No calibration applied and no bandpass applied



6663.06665.06667.06669.06671.06673.06675.06677.0  
FREQ MHz

6663.06665.06667.06669.06671.06673.06675.06677.0  
FREQ MHz

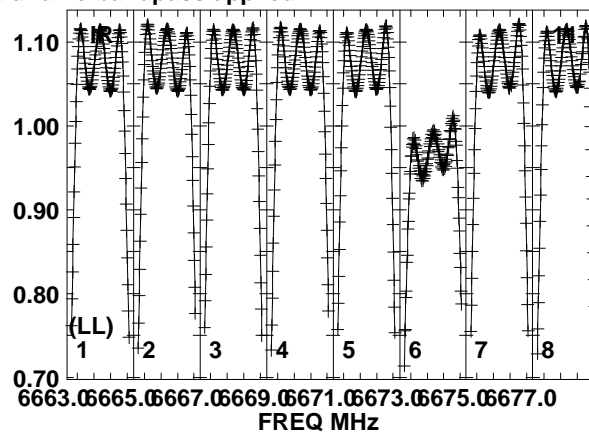
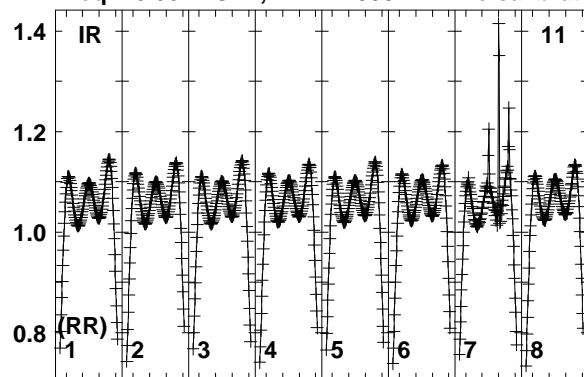
6663.06665.06667.06669.06671.06673.06675.06677.0  
FREQ MHz

Lower frame: Real Jy  
Total-power spectrum Antenna: O8 (05)  
Timerange: 01/00:07:51 to 01/00:15:49

Plot file version 148 created 09-MAR-2017 18:28:08

J1331+3030 EM117F 1.UVDATA.1

Freq = 6.6627 GHz, Bw = 2.000 MH No calibration applied and no bandpass applied

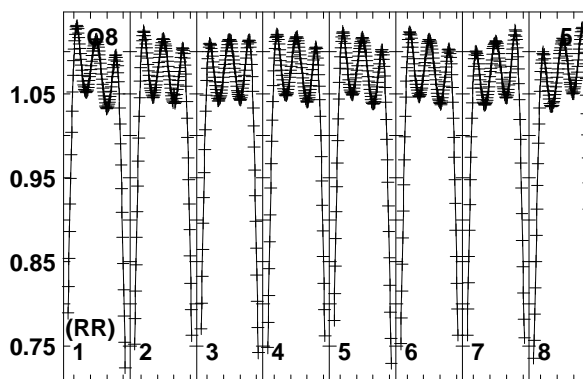
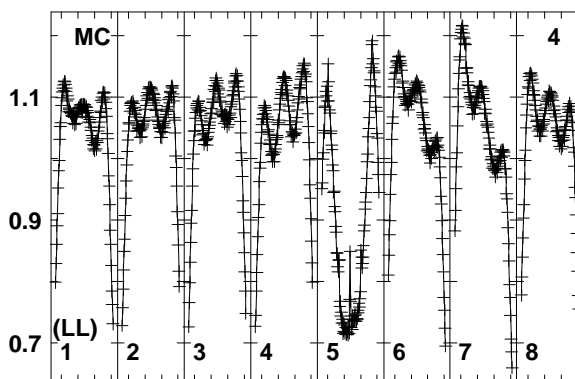
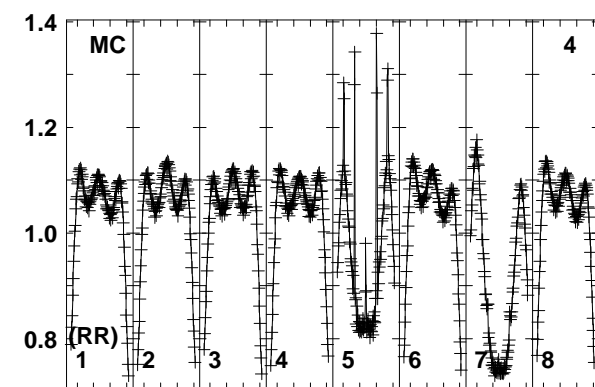
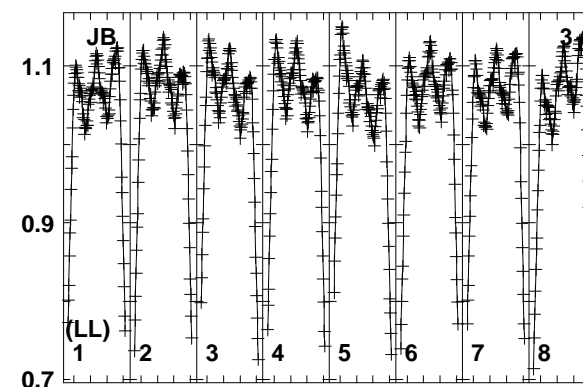
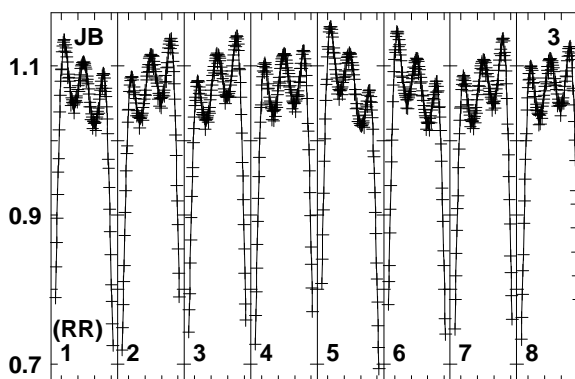
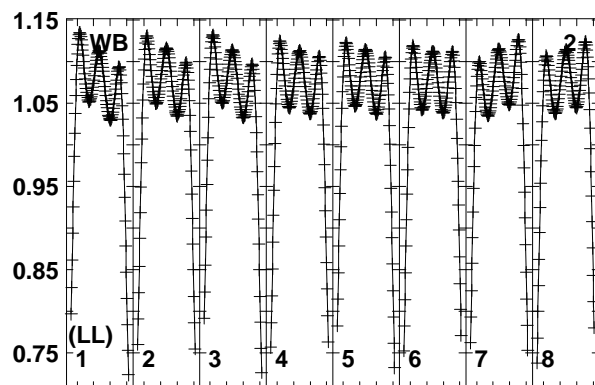
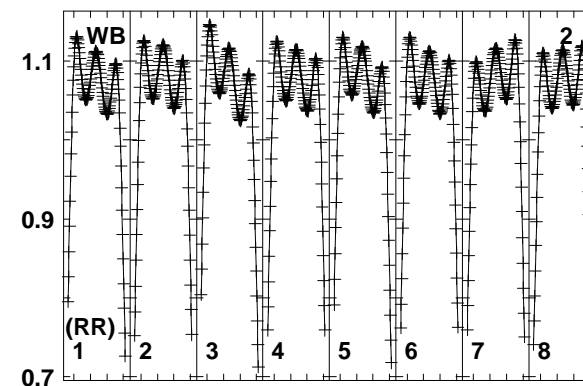
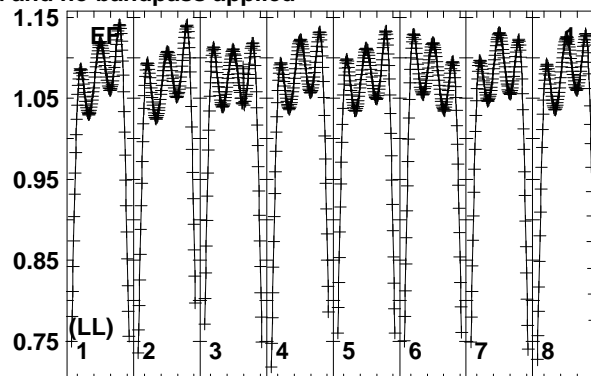
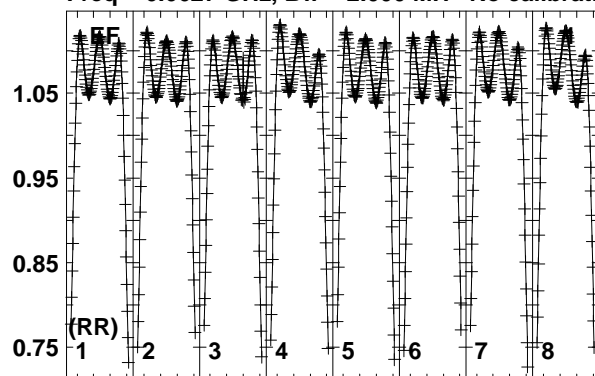


Lower frame: Real Jy  
Total-power spectrum Antenna: IR (11)  
Timerange: 01/00:07:51 to 01/00:15:49

Plot file version 149 created 09-MAR-2017 18:28:08

1822-173 EM117F 1.UVDATA.1

Freq = 6.6627 GHz, Bw = 2.000 MH No calibration applied and no bandpass applied



6663.06665.06667.06669.06671.06673.06675.06677.0  
FREQ MHz

6663.06665.06667.06669.06671.06673.06675.06677.0  
FREQ MHz

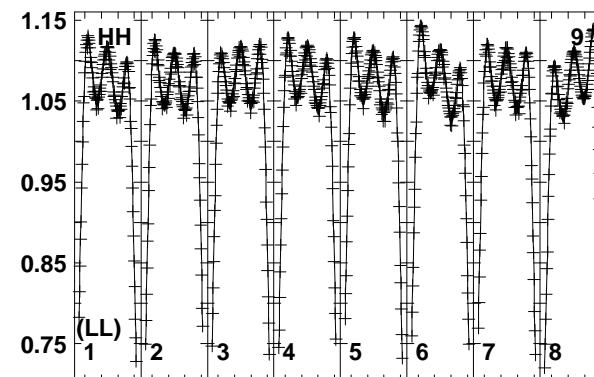
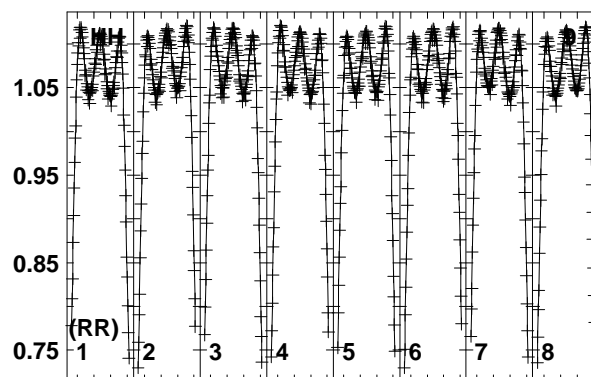
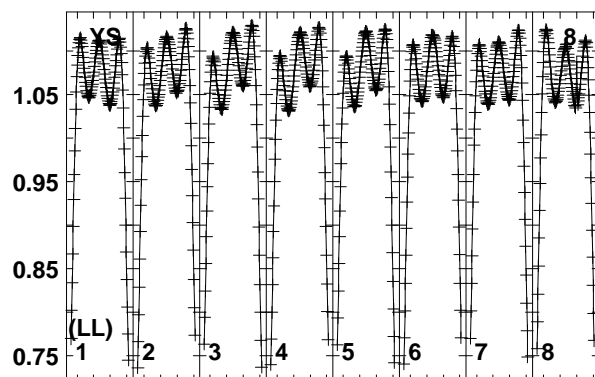
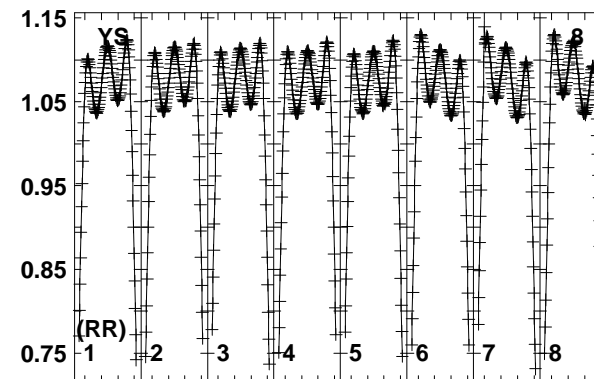
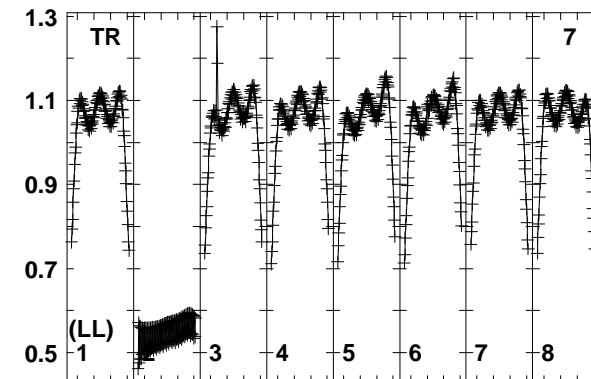
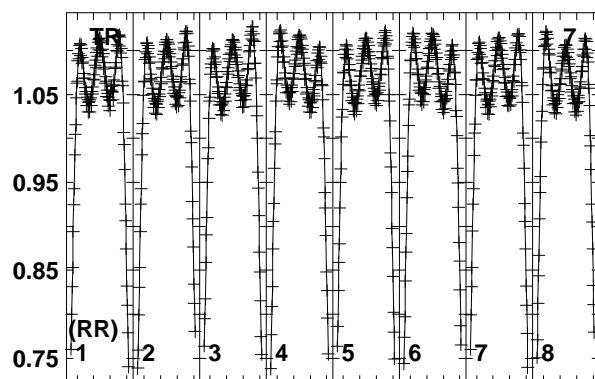
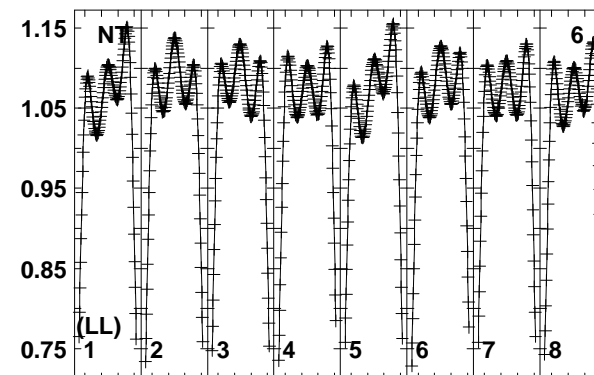
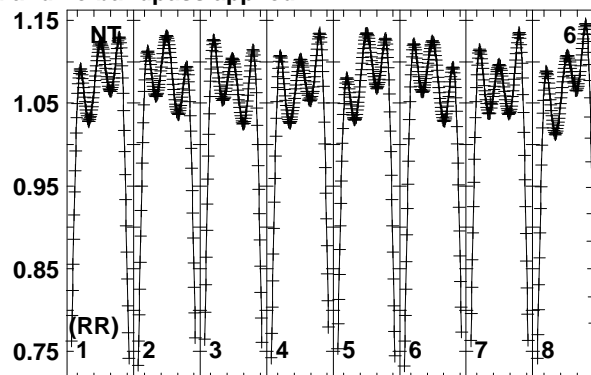
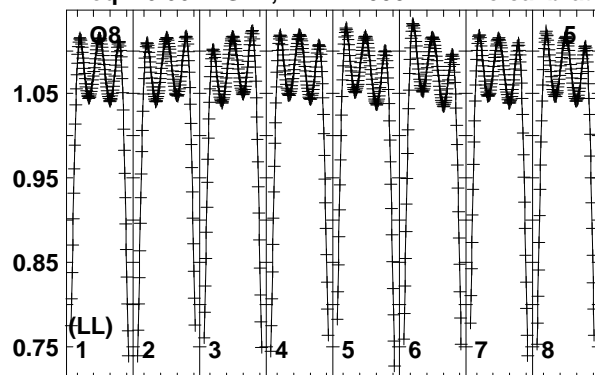
6663.06665.06667.06669.06671.06673.06675.06677.0  
FREQ MHz

Lower frame: Real Jy  
Total-power spectrum Antenna: EF (01)  
Timerange: 01/00:21:16 to 01/00:24:14

Plot file version 150 created 09-MAR-2017 18:28:09

1822-173 EM117F 1.UVDATA.1

Freq = 6.6627 GHz, Bw = 2.000 MH No calibration applied and no bandpass applied



6663.0665.0667.0669.0671.0673.0675.0677.0  
FREQ MHz

6663.0665.0667.0669.0671.0673.0675.0677.0  
FREQ MHz

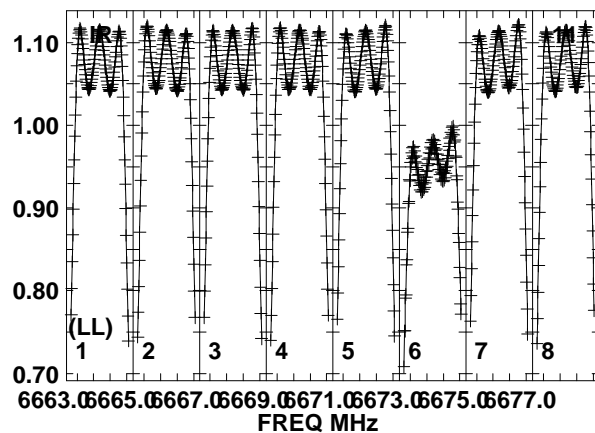
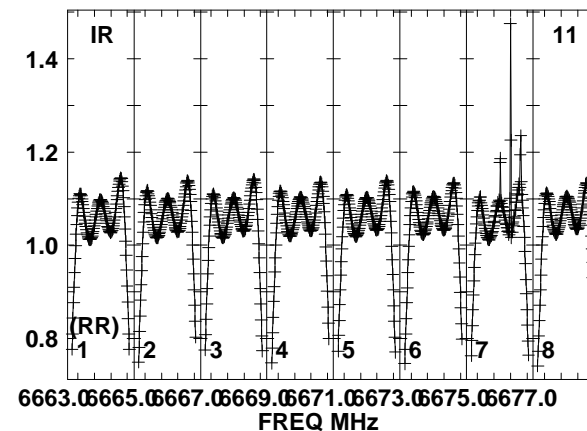
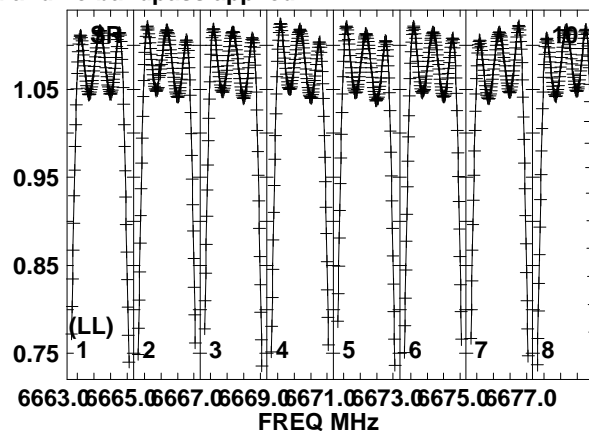
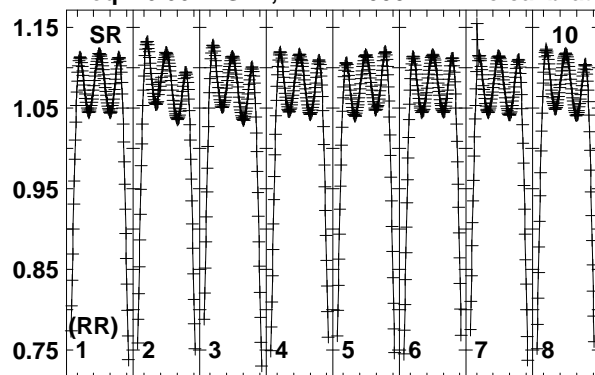
6663.0665.0667.0669.0671.0673.0675.0677.0  
FREQ MHz

Lower frame: Real Jy  
Total-power spectrum Antenna: O8 (05)  
Timerange: 01/00:21:16 to 01/00:24:14

Plot file version 151 created 09-MAR-2017 18:28:09

1822-173 EM117F 1.UVDATA.1

Freq = 6.6627 GHz, Bw = 2.000 MH No calibration applied and no bandpass applied

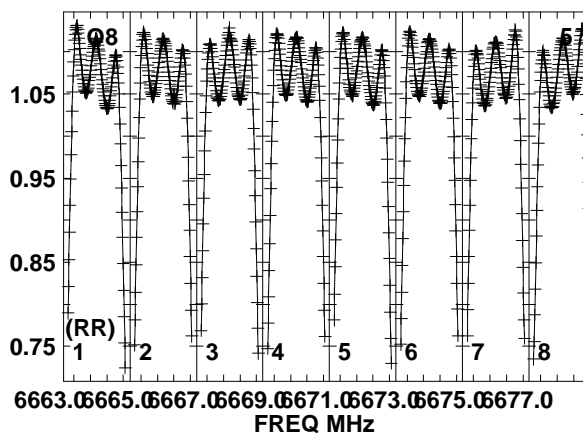
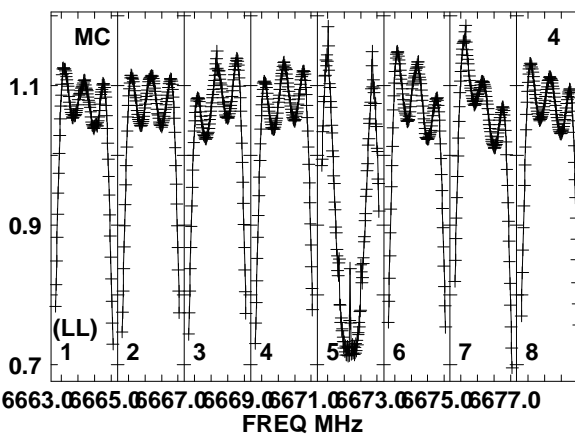
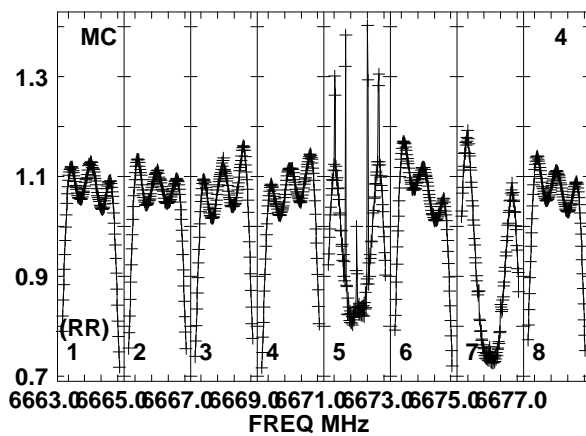
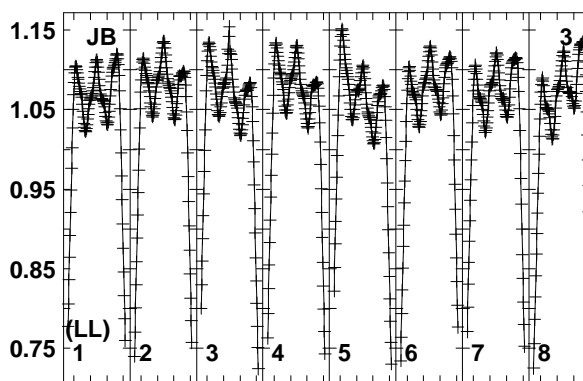
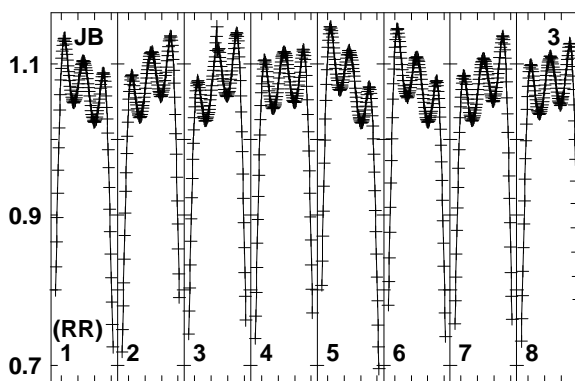
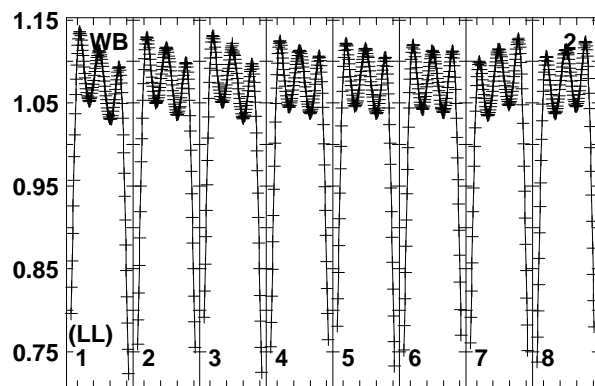
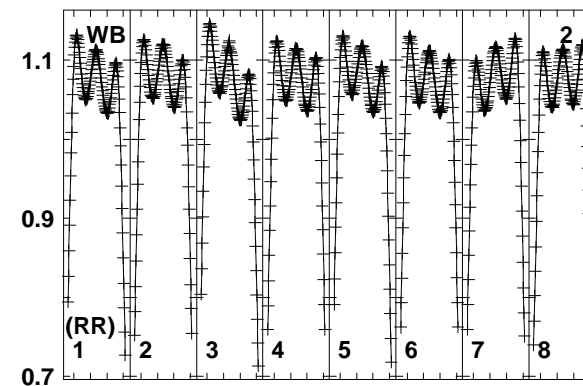
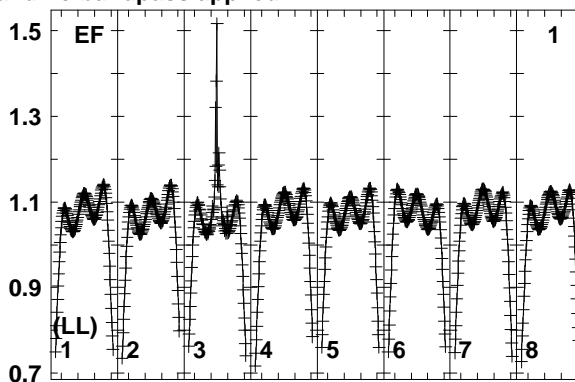
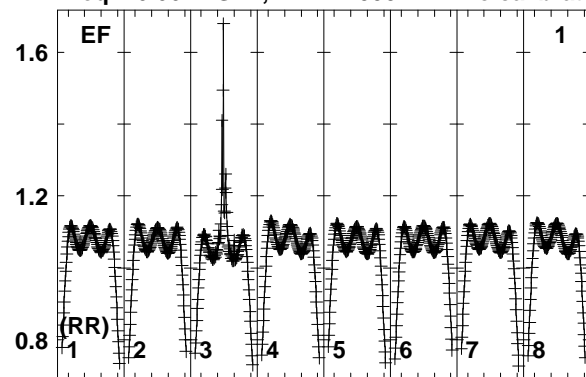


Lower frame: Real Jy  
Total-power spectrum Antenna: SR (10)  
Timerange: 01/00:21:16 to 01/00:24:14

Plot file version 152 created 09-MAR-2017 18:28:09

G016.58-0.05 EM117F 1.UVDATA.1

Freq = 6.6627 GHz, Bw = 2.000 MH No calibration applied and no bandpass applied



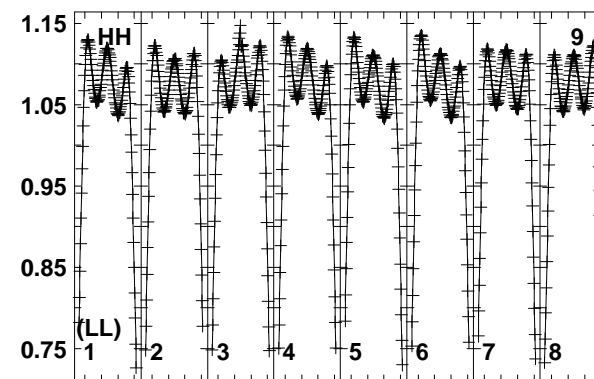
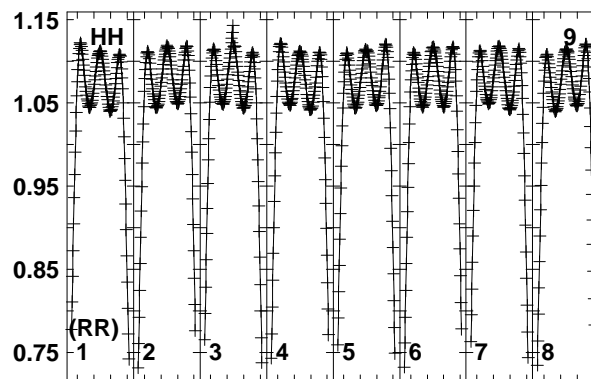
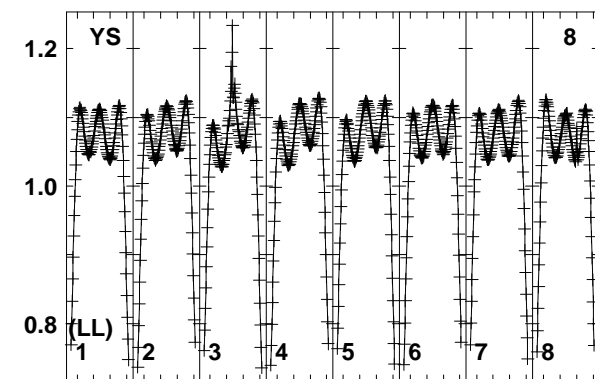
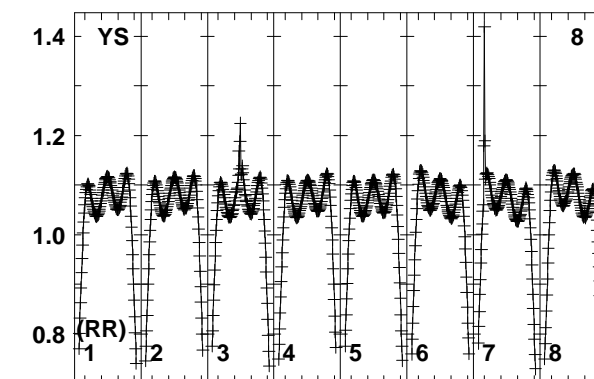
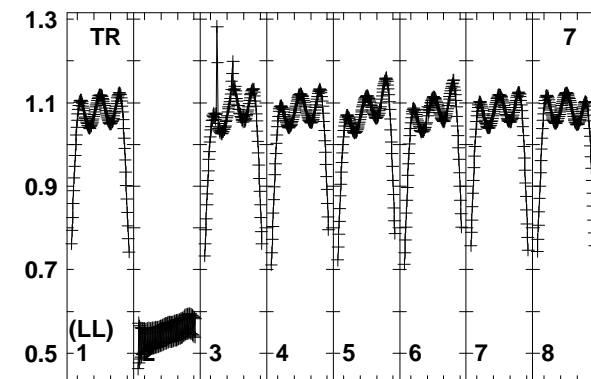
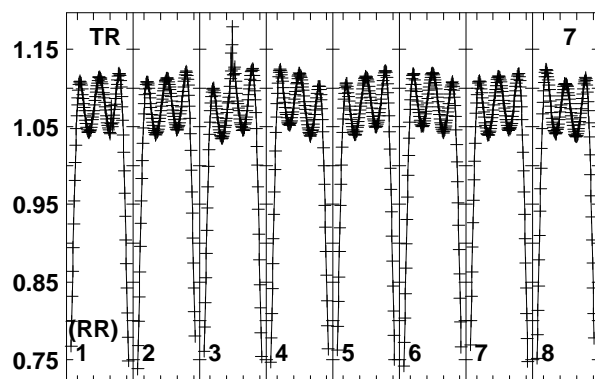
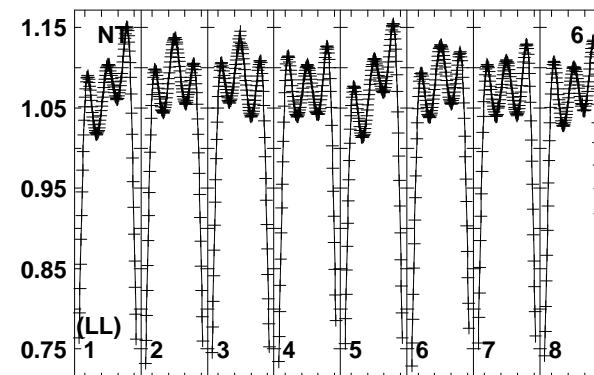
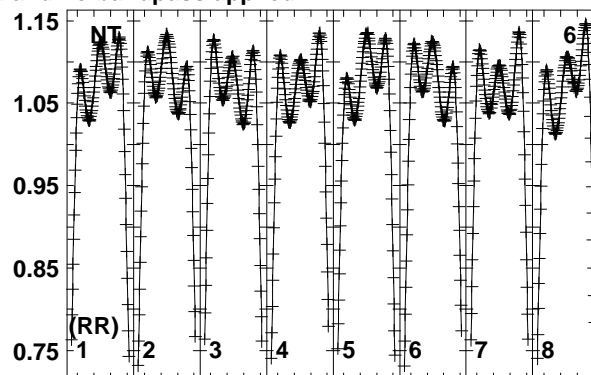
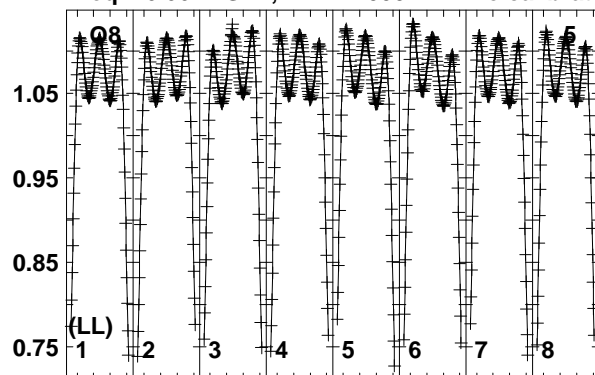
Lower frame: Real Jy  
Total-power spectrum Antenna: EF (01)  
Timerange: 01/00:24:16 to 01/00:26:14



Plot file version 153 created 09-MAR-2017 18:28:10

G016.58-0.05 EM117F 1.UVDATA.1

Freq = 6.6627 GHz, Bw = 2.000 MH No calibration applied and no bandpass applied



6663.0665.0667.0669.0671.0673.0675.0677.0  
FREQ MHz

6663.0665.0667.0669.0671.0673.0675.0677.0  
FREQ MHz

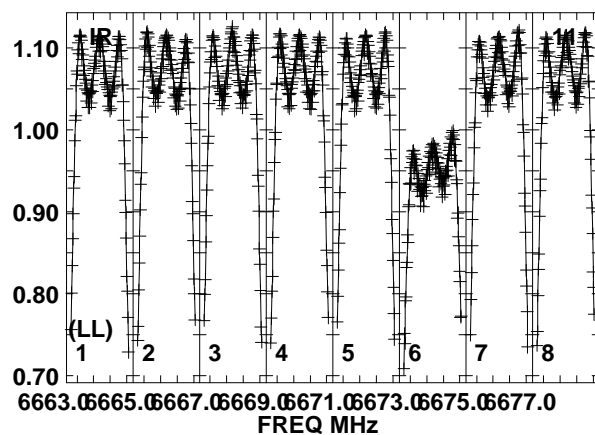
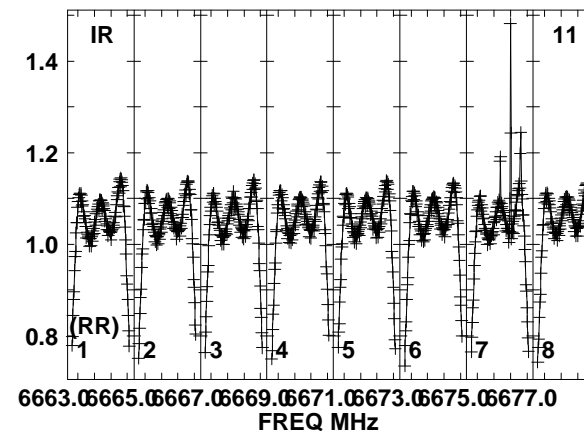
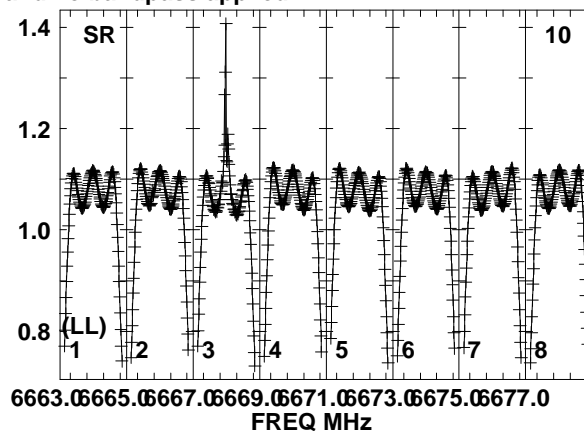
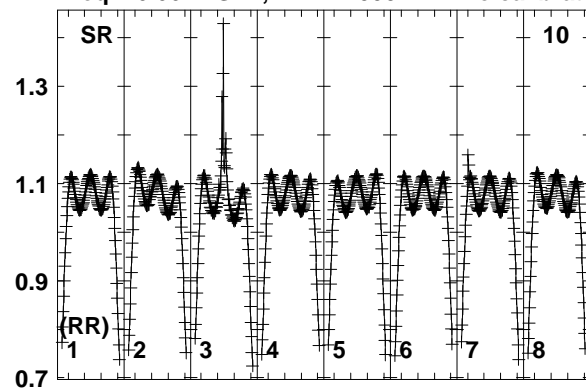
6663.0665.0667.0669.0671.0673.0675.0677.0  
FREQ MHz

Lower frame: Real Jy  
Total-power spectrum Antenna: O8 (05)  
Timerange: 01/00:24:16 to 01/00:26:14

Plot file version 154 created 09-MAR-2017 18:28:10

G016.58-0.05 EM117F 1.UVDATA.1

Freq = 6.6627 GHz, Bw = 2.000 MH No calibration applied and no bandpass applied

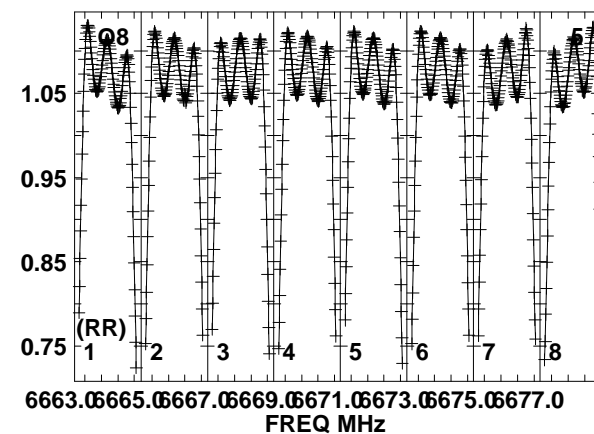
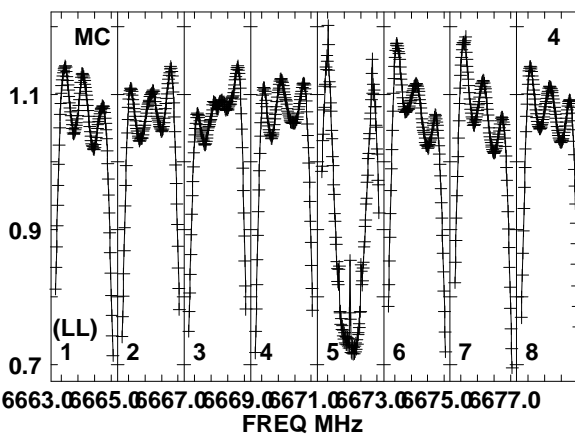
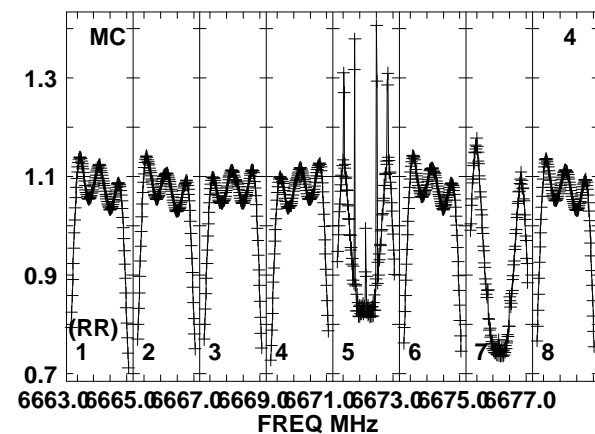
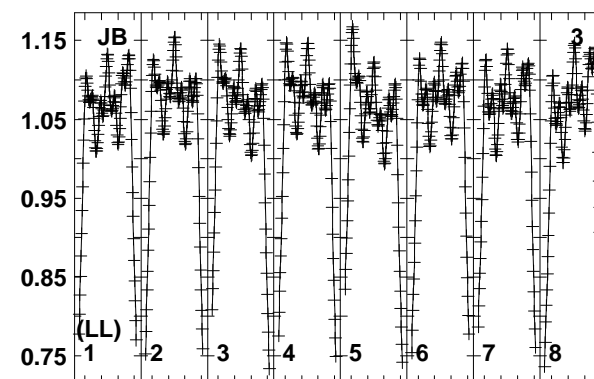
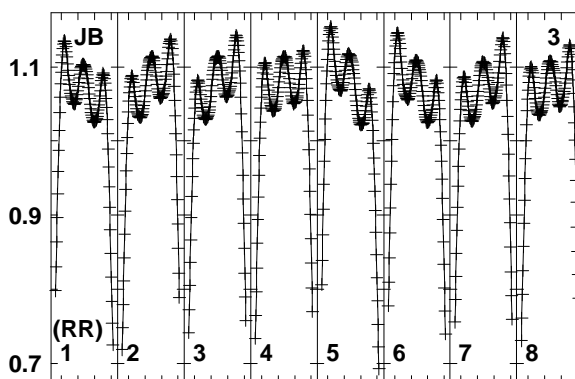
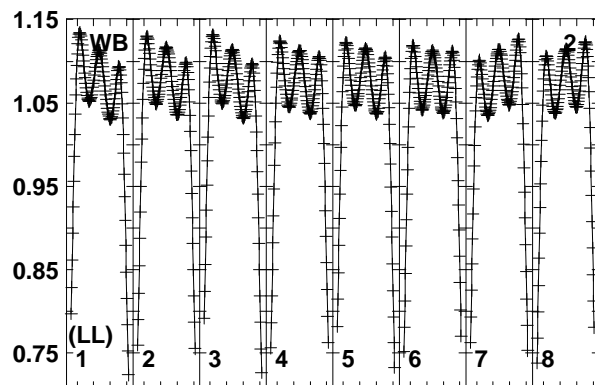
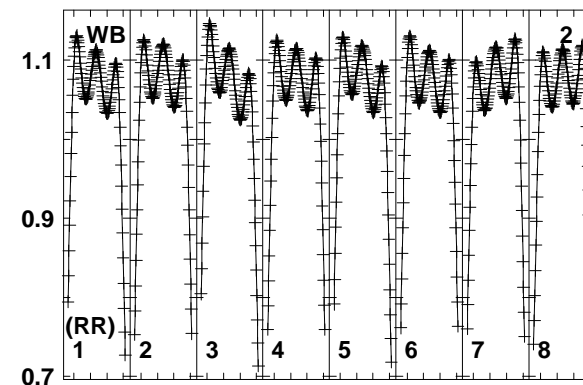
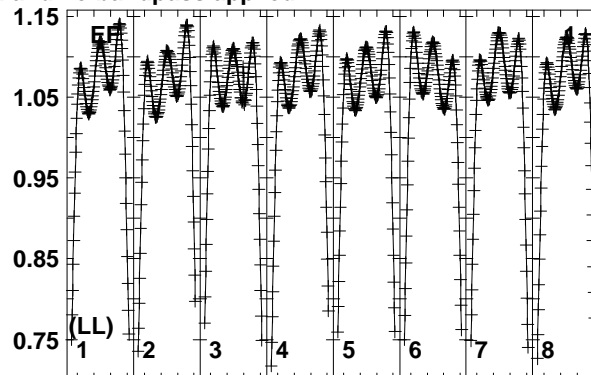
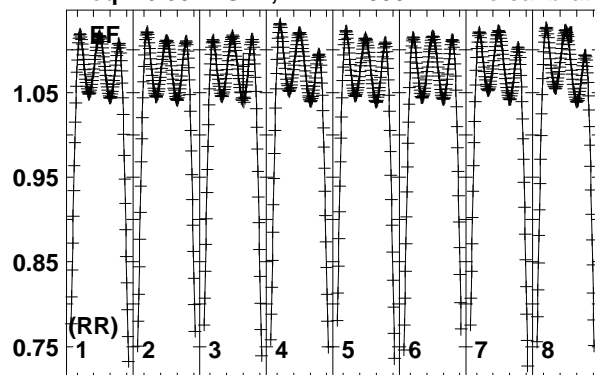


Lower frame: Real Jy  
Total-power spectrum Antenna: SR (10)  
Timerange: 01/00:24:16 to 01/00:26:14

Plot file version 155 created 09-MAR-2017 18:28:10

1822-173 EM117F 1.UVDATA.1

Freq = 6.6627 GHz, Bw = 2.000 MH No calibration applied and no bandpass applied

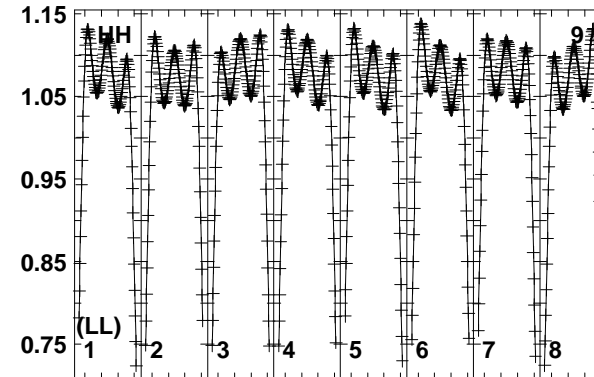
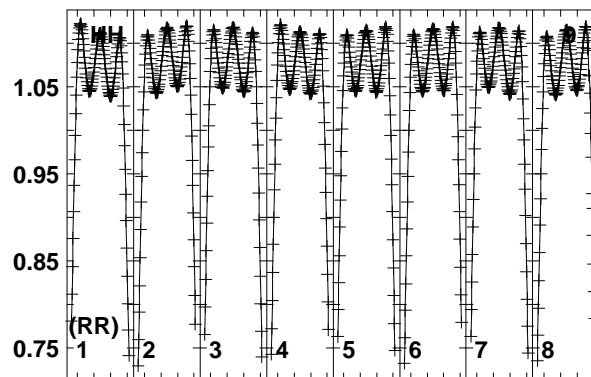
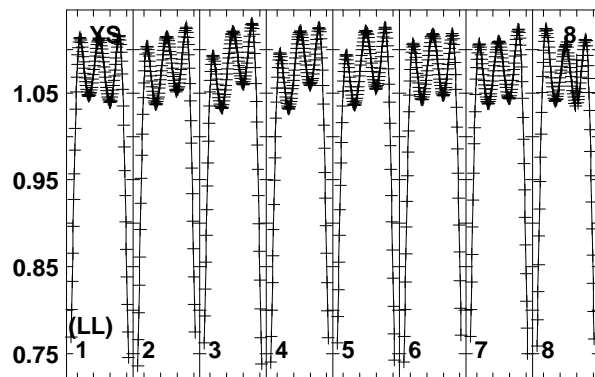
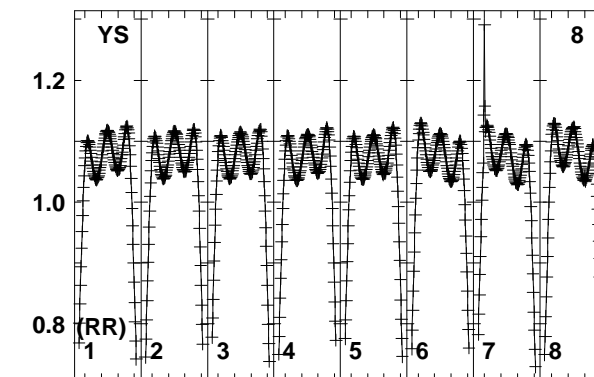
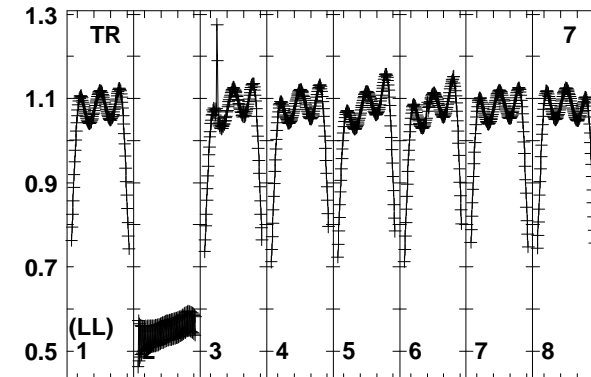
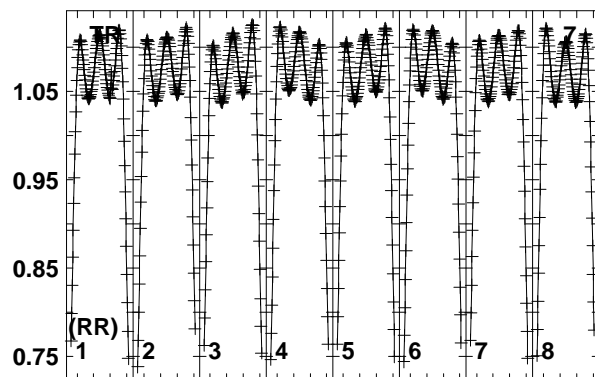
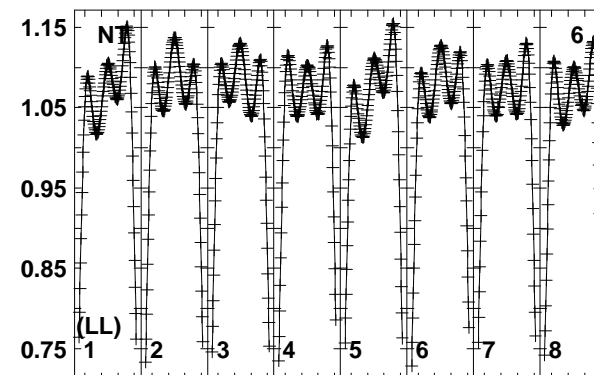
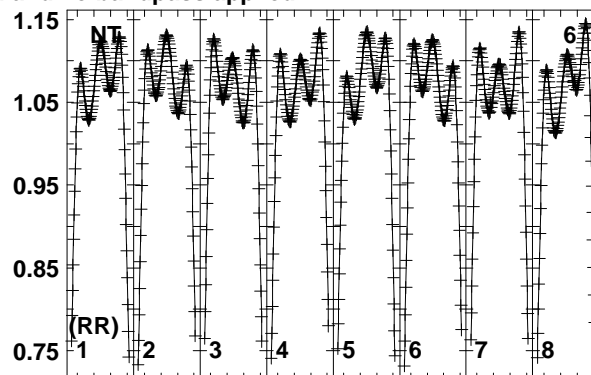
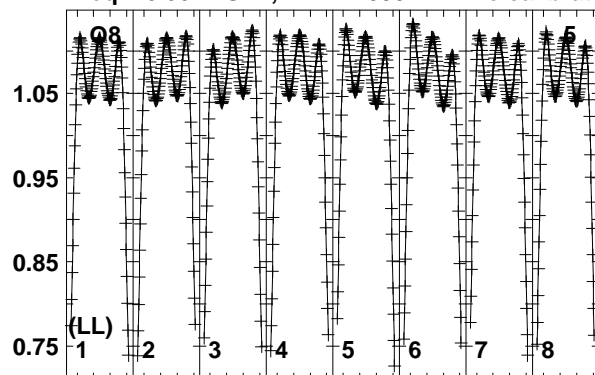


Lower frame: Real Jy  
Total-power spectrum Antenna: EF (01)  
Timerange: 01/00:26:16 to 01/00:29:14

Plot file version 156 created 09-MAR-2017 18:28:10

1822-173 EM117F 1.UVDATA.1

Freq = 6.6627 GHz, Bw = 2.000 MH No calibration applied and no bandpass applied



6663.06665.06667.06669.06671.06673.06675.06677.0  
FREQ MHz

6663.06665.06667.06669.06671.06673.06675.06677.0  
FREQ MHz

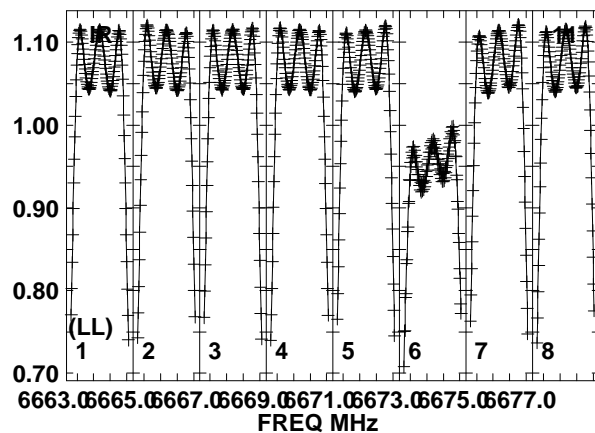
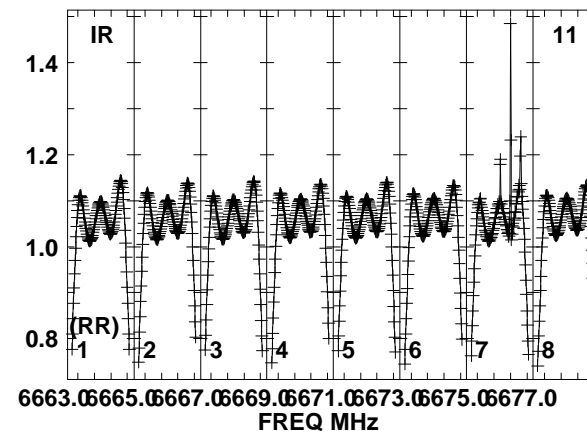
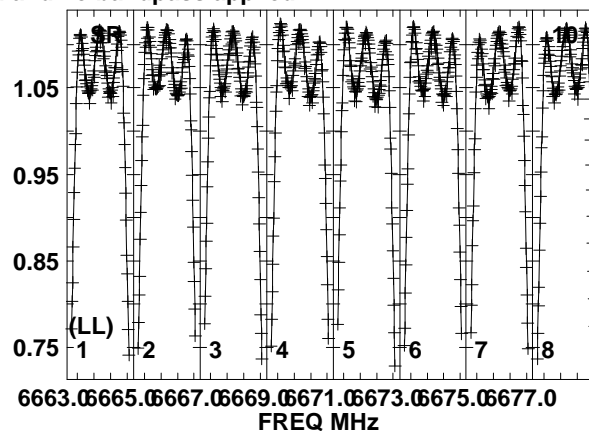
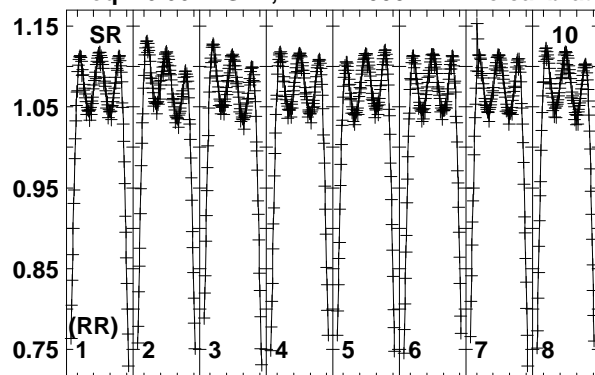
6663.06665.06667.06669.06671.06673.06675.06677.0  
FREQ MHz

Lower frame: Real Jy  
Total-power spectrum Antenna: O8 (05)  
Timerange: 01/00:26:16 to 01/00:29:14

Plot file version 157 created 09-MAR-2017 18:28:11

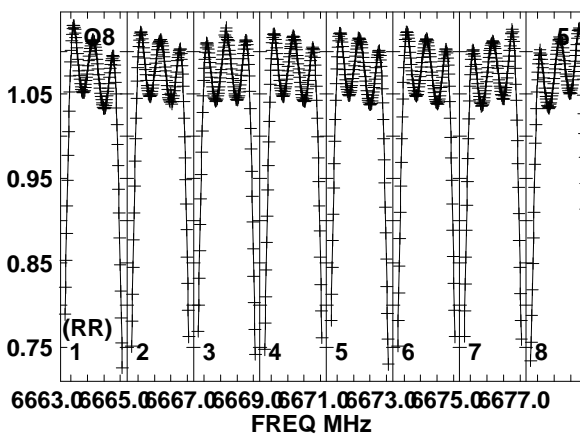
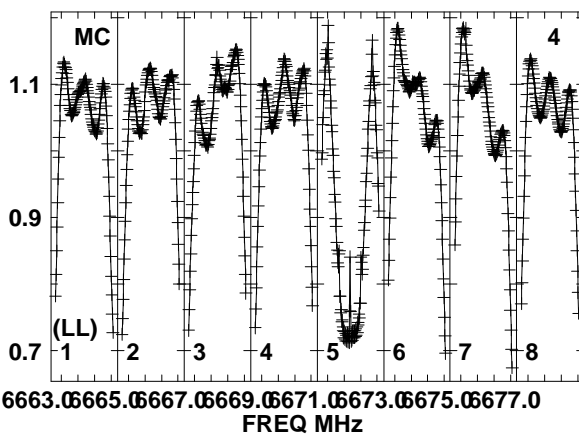
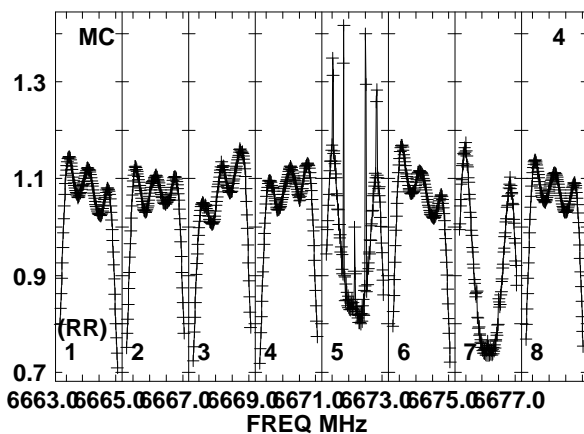
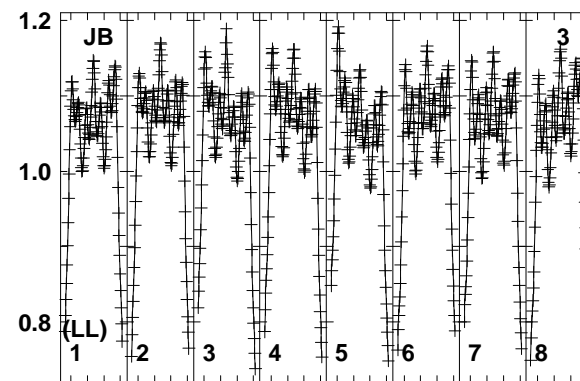
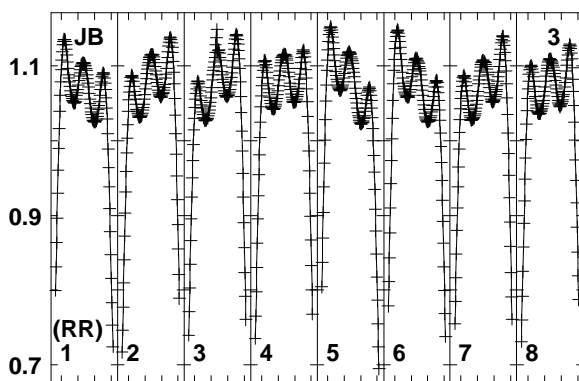
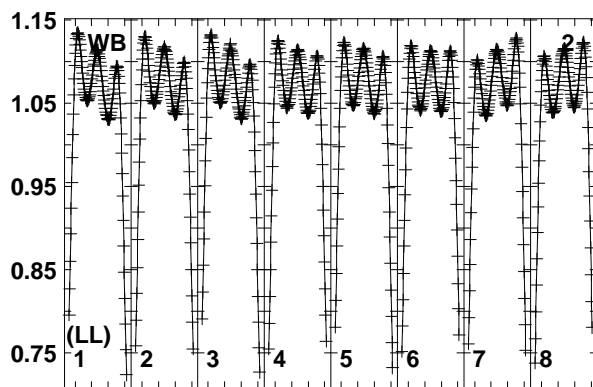
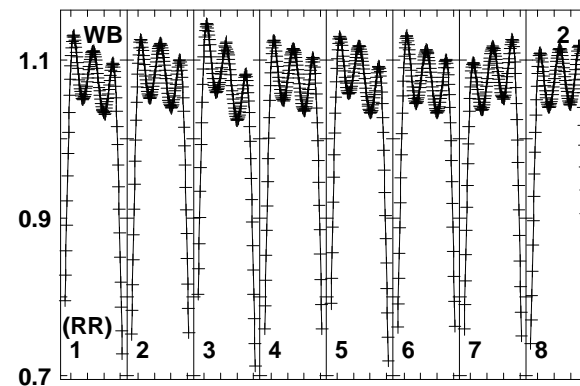
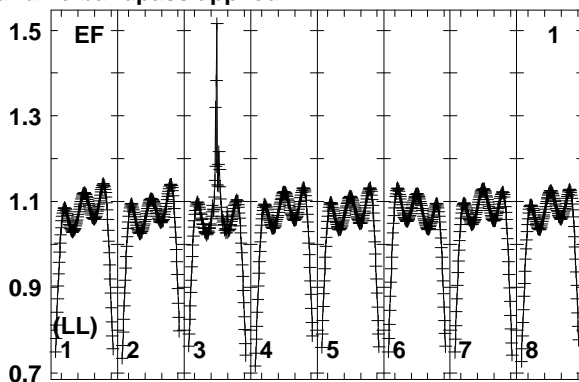
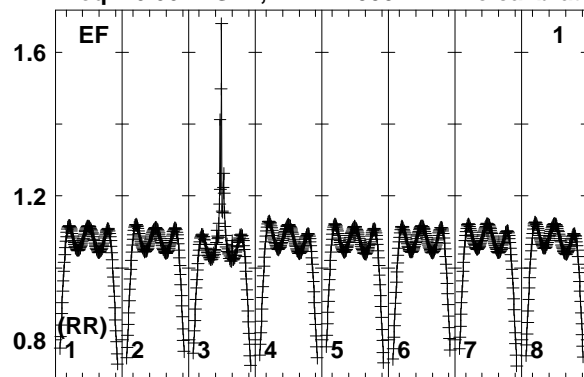
1822-173 EM117F 1.UVDATA.1

Freq = 6.6627 GHz, Bw = 2.000 MH No calibration applied and no bandpass applied



Lower frame: Real Jy  
Total-power spectrum Antenna: SR (10)  
Timerange: 01/00:26:16 to 01/00:29:14

Plot file version 158 created 09-MAR-2017 18:28:11  
 G016.58-0.05 EM117F 1.UVDATA.1  
 Freq = 6.6627 GHz, Bw = 2.000 MH No calibration applied and no bandpass applied

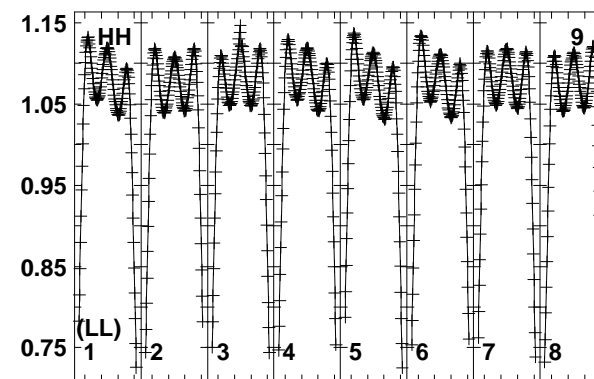
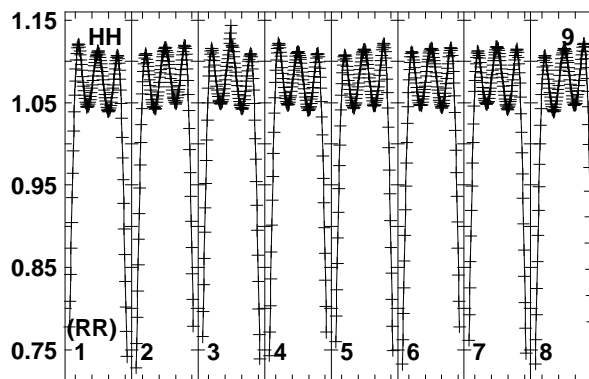
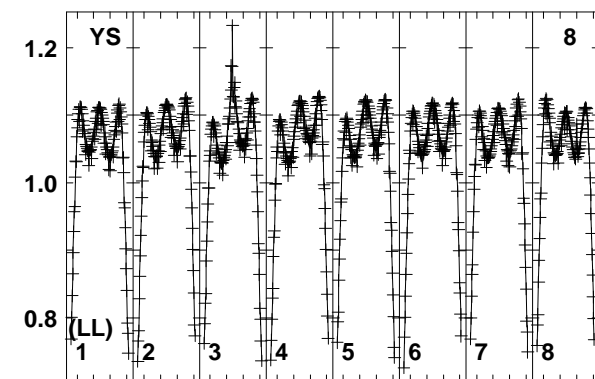
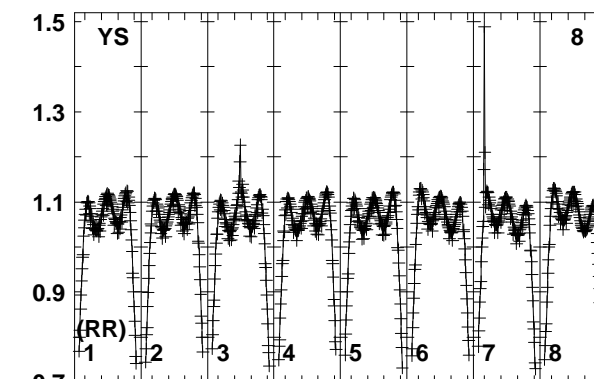
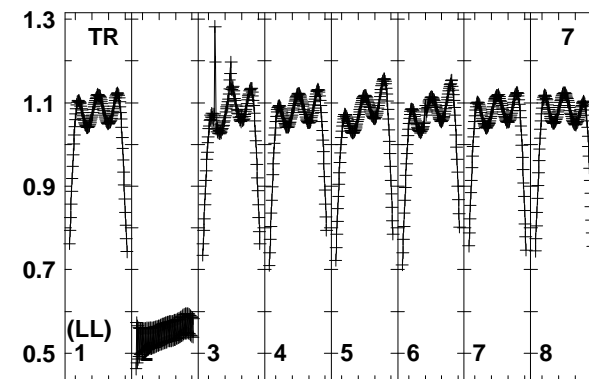
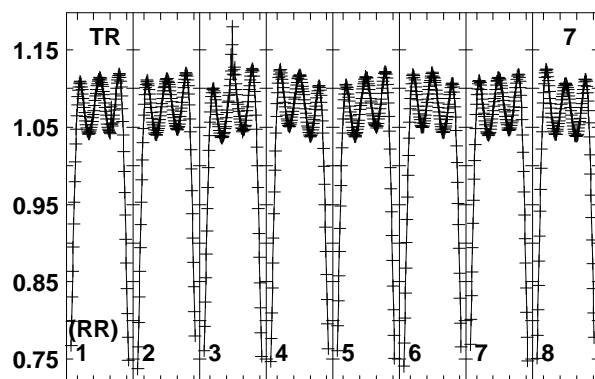
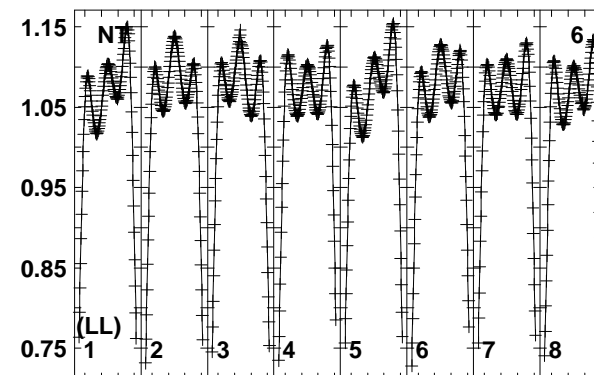
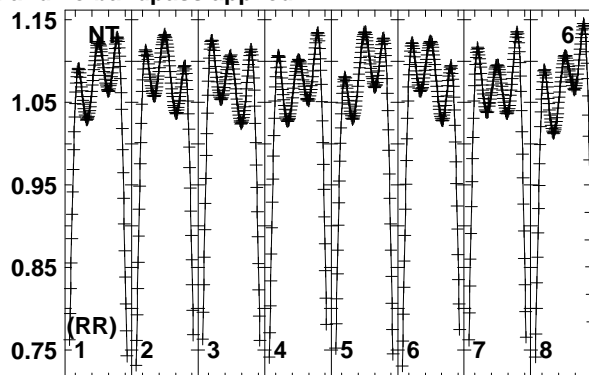
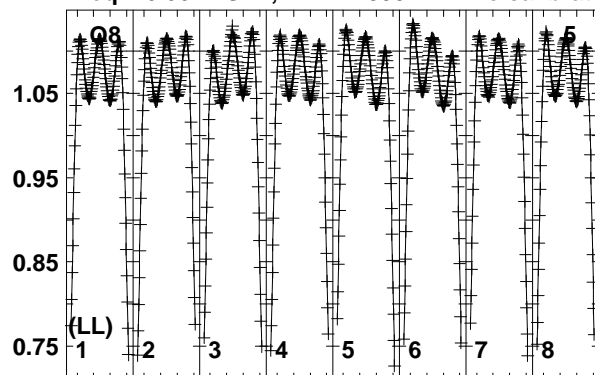


Lower frame: Real Jy  
 Total-power spectrum Antenna: EF (01)  
 Timerange: 01/00:29:16 to 01/00:31:14

Plot file version 159 created 09-MAR-2017 18:28:11

G016.58-0.05 EM117F 1.UVDATA.1

Freq = 6.6627 GHz, Bw = 2.000 MH No calibration applied and no bandpass applied



6663.0665.0667.0669.0671.0673.0675.0677.0  
FREQ MHz

6663.0665.0667.0669.0671.0673.0675.0677.0  
FREQ MHz

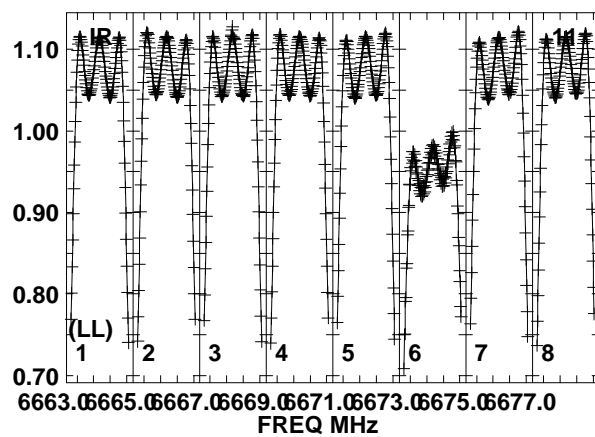
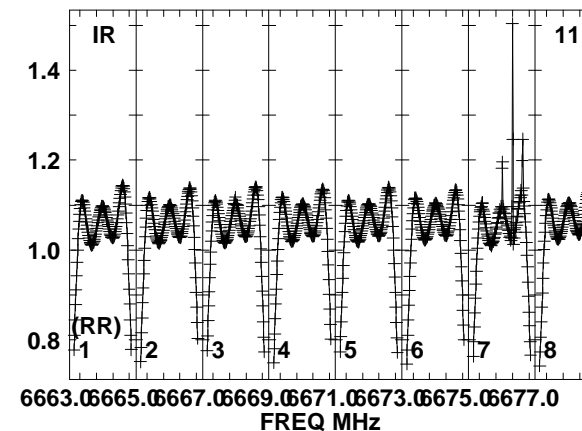
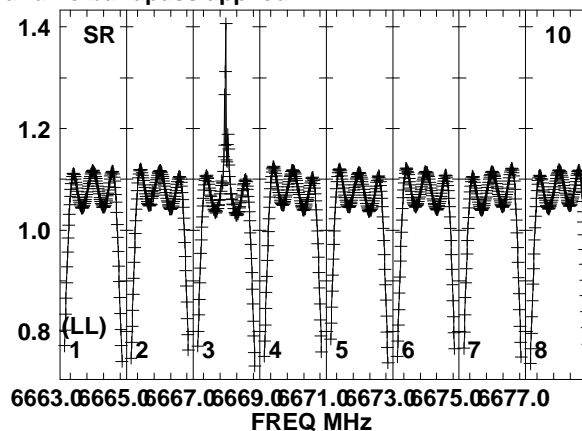
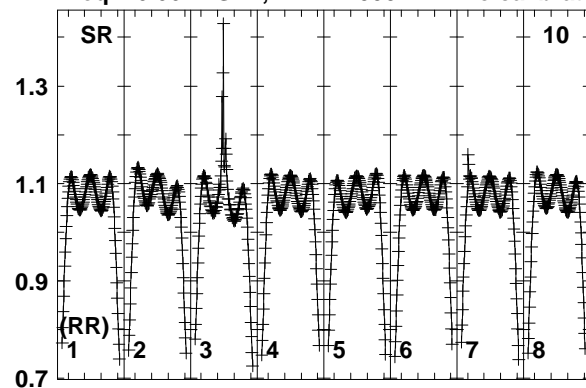
6663.0665.0667.0669.0671.0673.0675.0677.0  
FREQ MHz

Lower frame: Real Jy  
Total-power spectrum Antenna: O8 (05)  
Timerange: 01/00:29:16 to 01/00:31:14

Plot file version 160 created 09-MAR-2017 18:28:11

G016.58-0.05 EM117F 1.UVDATA.1

Freq = 6.6627 GHz, Bw = 2.000 MH No calibration applied and no bandpass applied



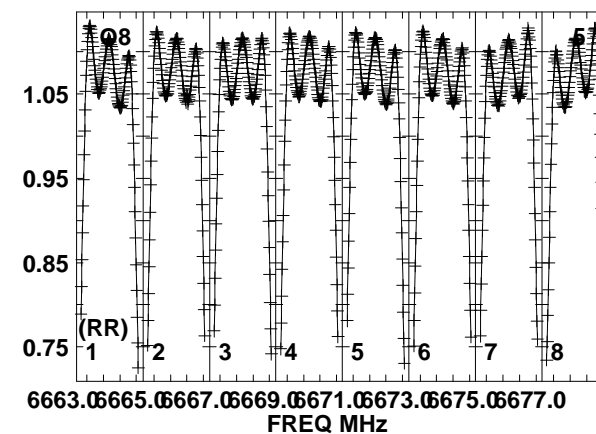
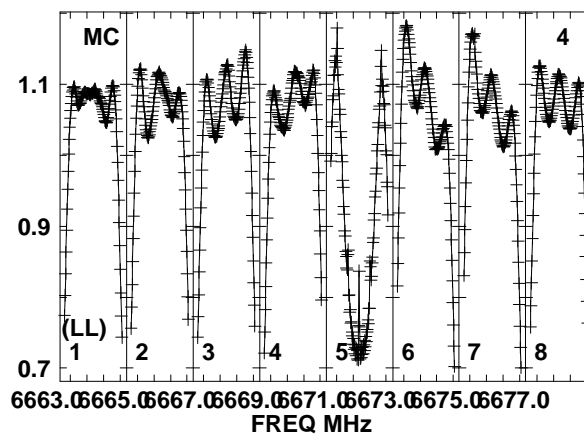
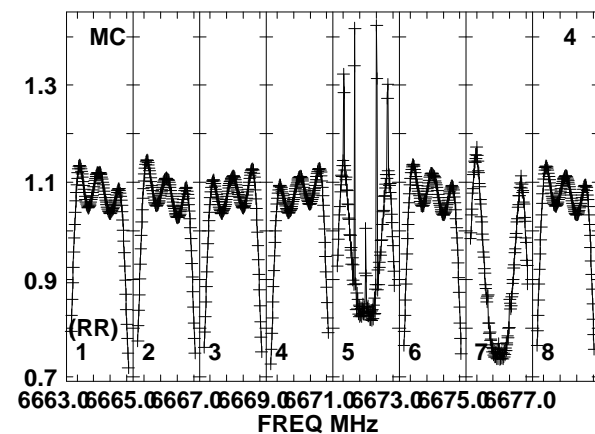
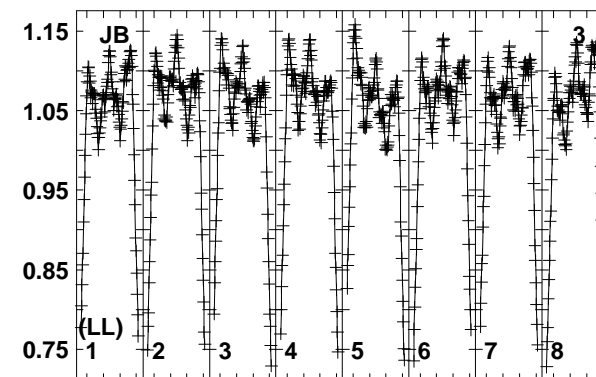
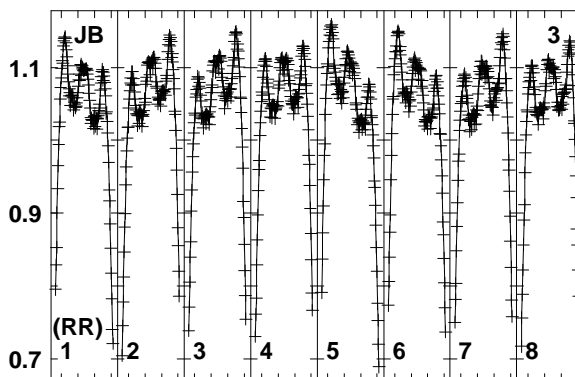
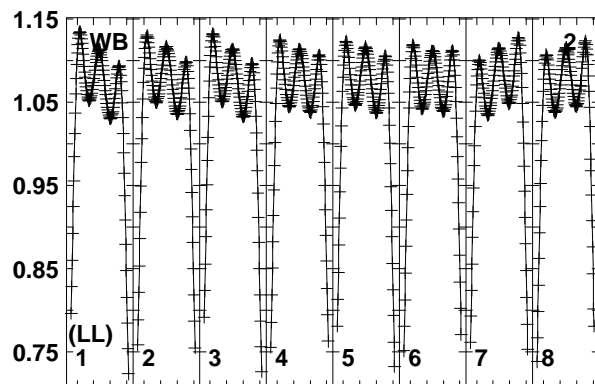
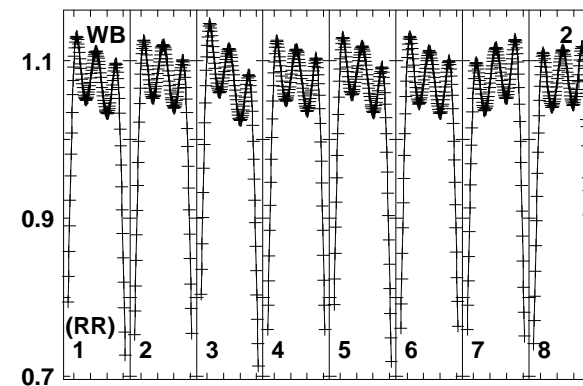
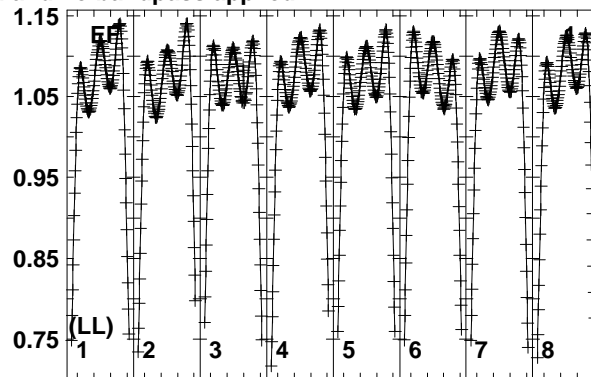
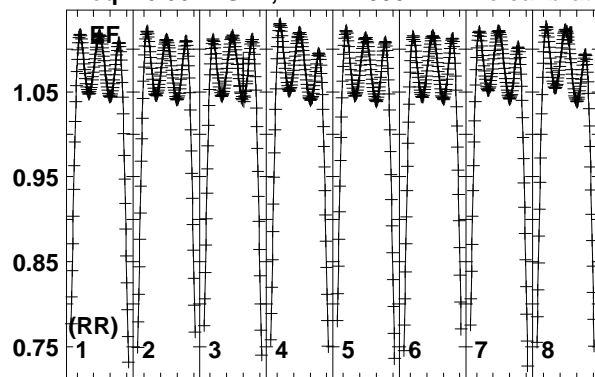
Lower frame: Real Jy  
Total-power spectrum Antenna: SR (10)  
Timerange: 01/00:29:16 to 01/00:31:14



Plot file version 161 created 09-MAR-2017 18:28:11

1822-173 EM117F 1.UVDATA.1

Freq = 6.6627 GHz, Bw = 2.000 MH No calibration applied and no bandpass applied

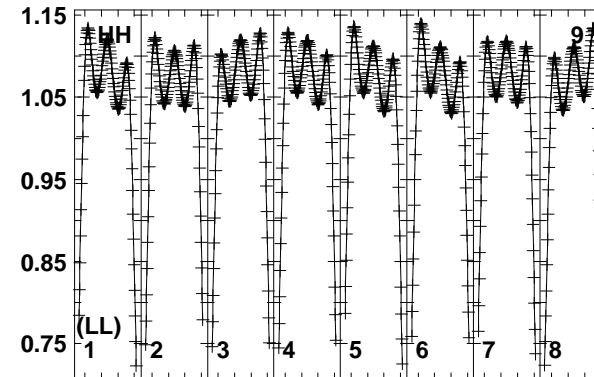
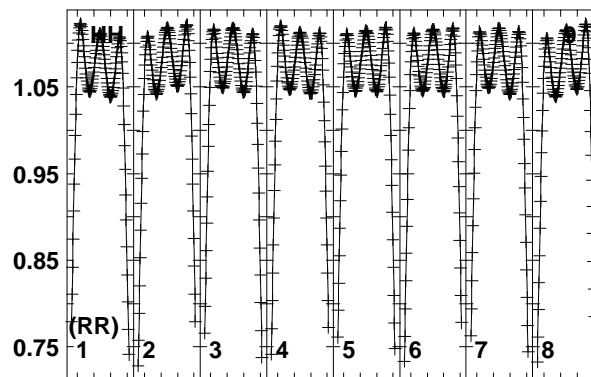
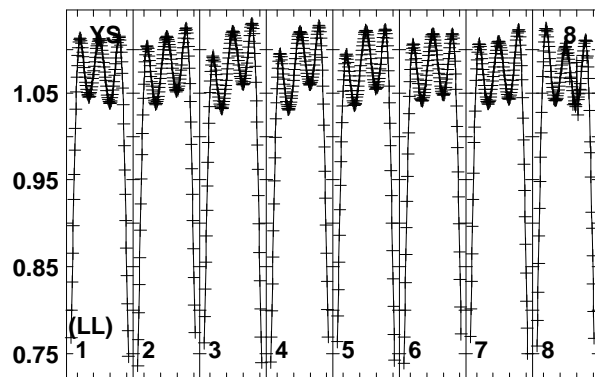
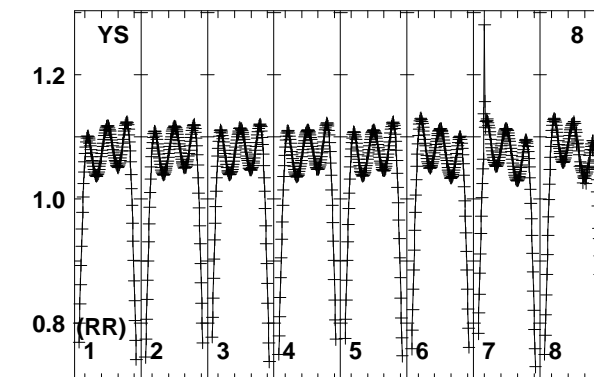
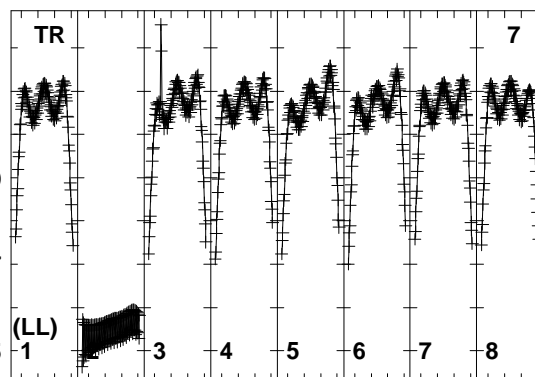
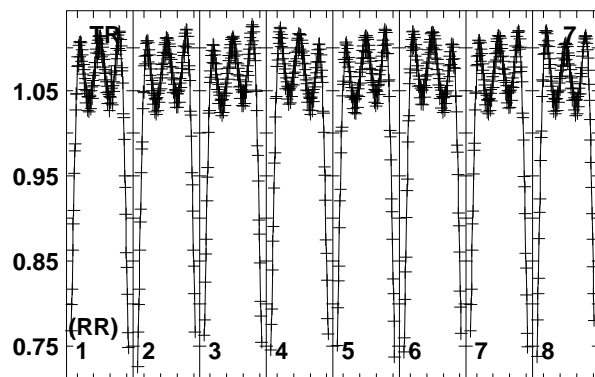
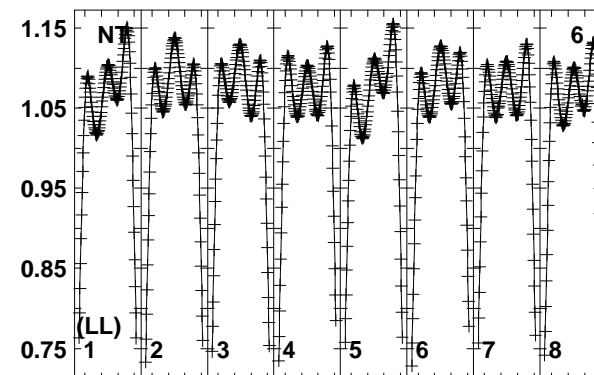
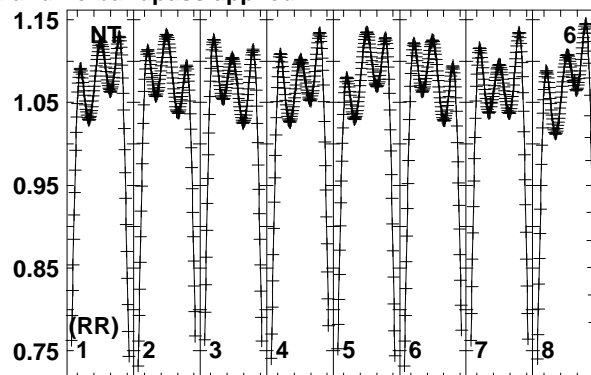
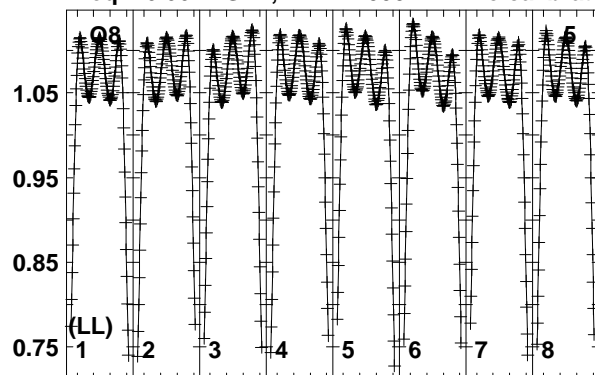


Lower frame: Real Jy  
Total-power spectrum Antenna: EF (01)  
Timerange: 01/00:31:16 to 01/00:34:14

Plot file version 162 created 09-MAR-2017 18:28:12

1822-173 EM117F 1.UVDATA.1

Freq = 6.6627 GHz, Bw = 2.000 MH No calibration applied and no bandpass applied



6663.0665.0667.0669.0671.0673.0675.0677.0  
FREQ MHz

6663.0665.0667.0669.0671.0673.0675.0677.0  
FREQ MHz

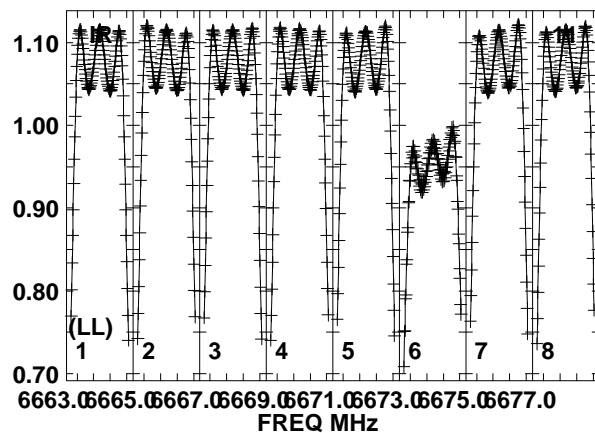
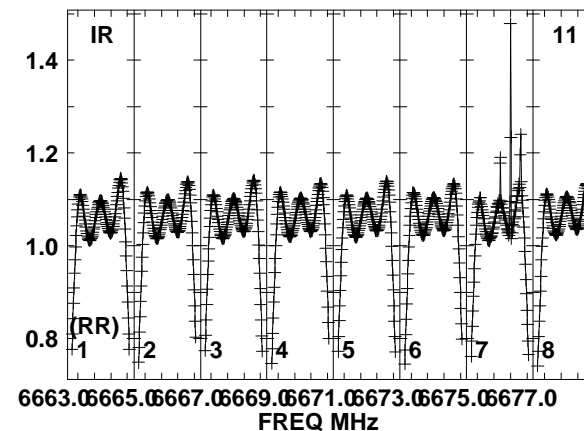
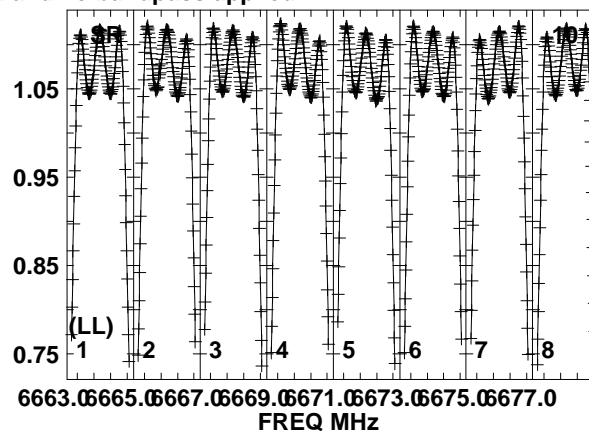
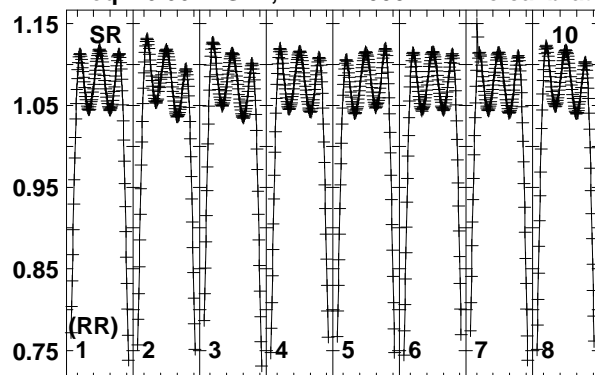
6663.0665.0667.0669.0671.0673.0675.0677.0  
FREQ MHz

Lower frame: Real Jy  
Total-power spectrum Antenna: O8 (05)  
Timerange: 01/00:31:16 to 01/00:34:14

Plot file version 163 created 09-MAR-2017 18:28:12

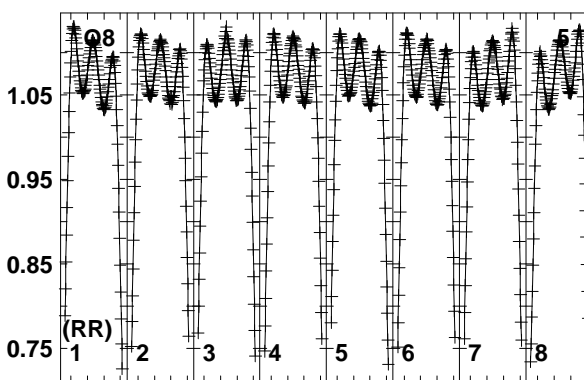
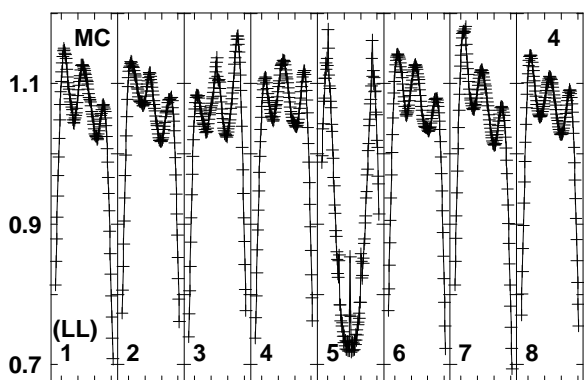
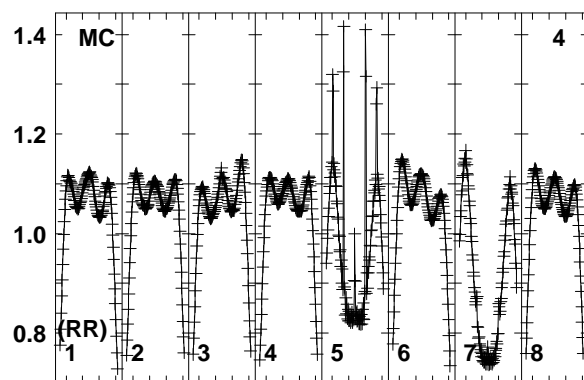
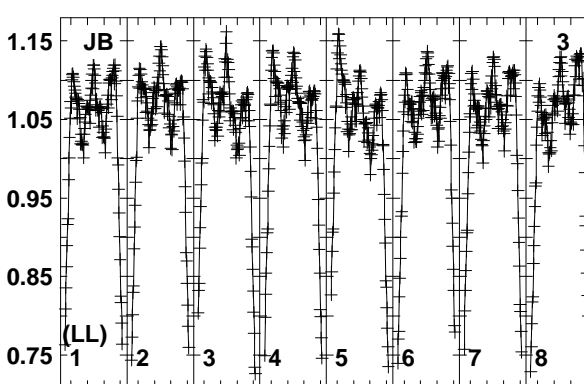
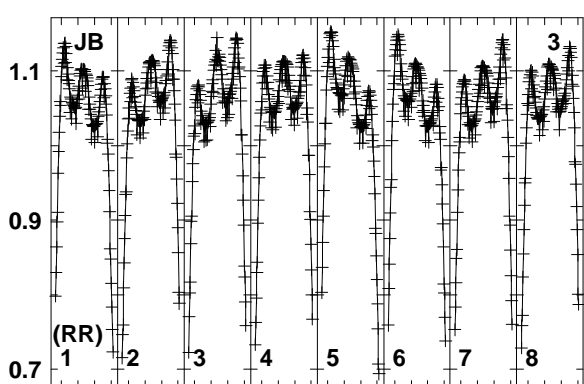
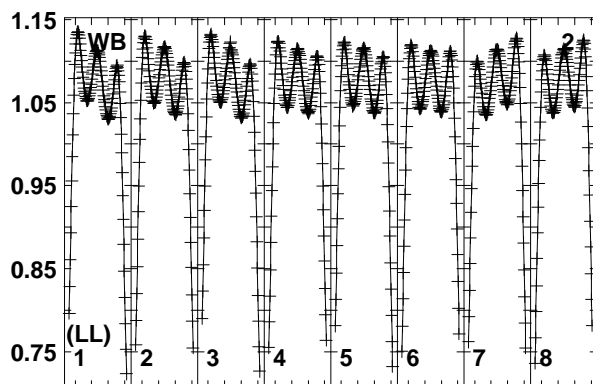
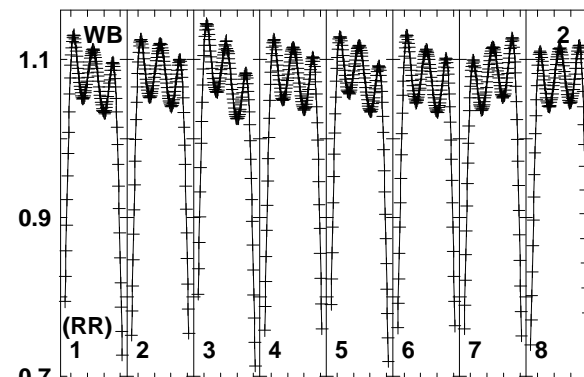
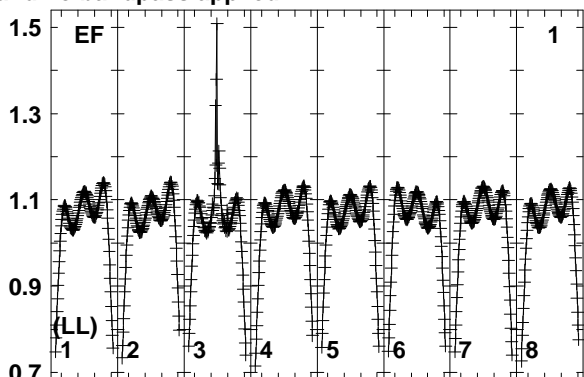
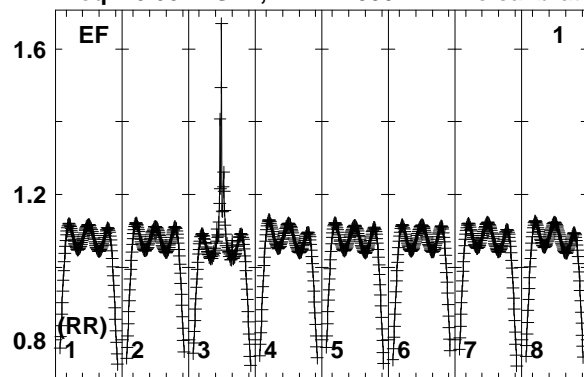
1822-173 EM117F 1.UVDATA.1

Freq = 6.6627 GHz, Bw = 2.000 MH No calibration applied and no bandpass applied



Lower frame: Real Jy  
Total-power spectrum Antenna: SR (10)  
Timerange: 01/00:31:16 to 01/00:34:14

Plot file version 164 created 09-MAR-2017 18:28:12  
 G016.58-0.05 EM117F 1.UVDATA.1  
 Freq = 6.6627 GHz, Bw = 2.000 MH No calibration applied and no bandpass applied



6663.0665.0667.0669.0671.0673.0675.0677.0  
 FREQ MHz

6663.0665.0667.0669.0671.0673.0675.0677.0  
 FREQ MHz

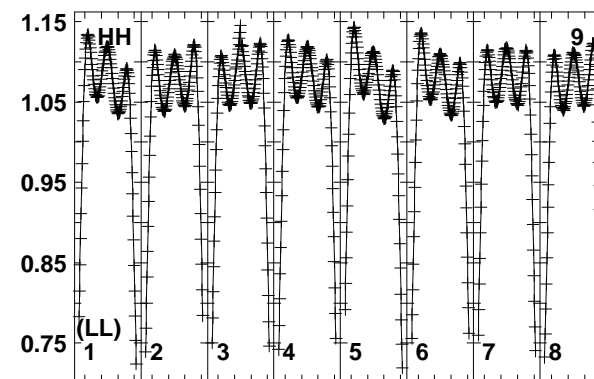
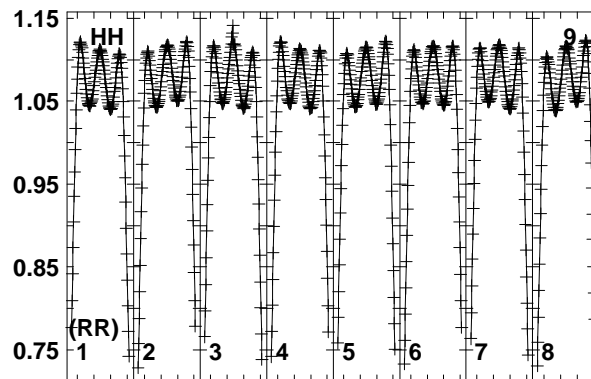
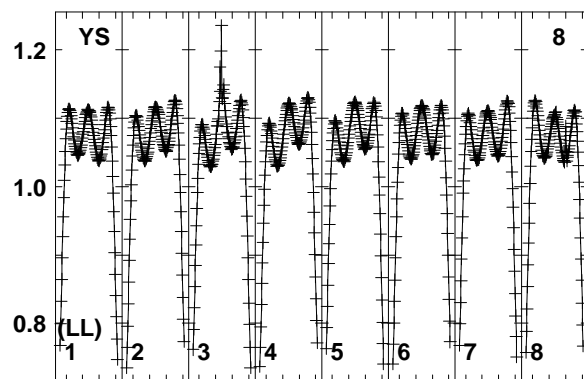
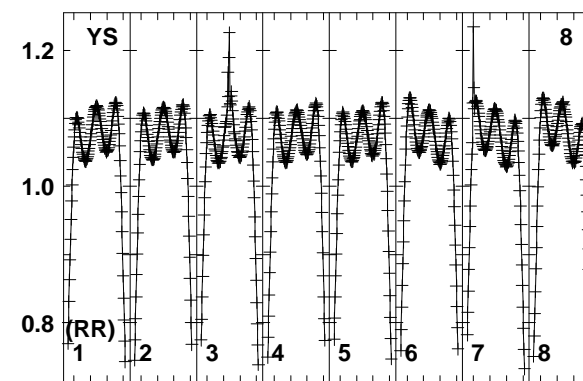
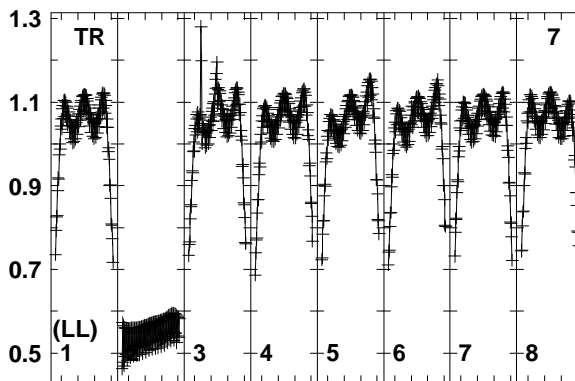
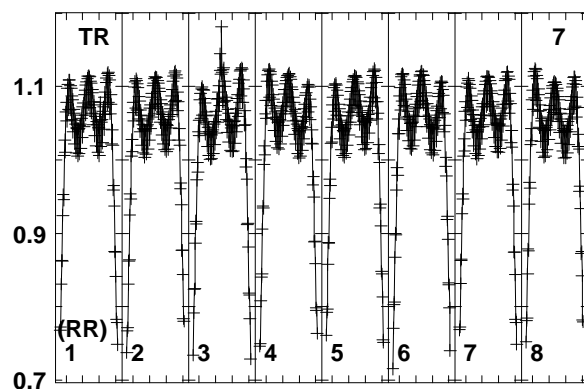
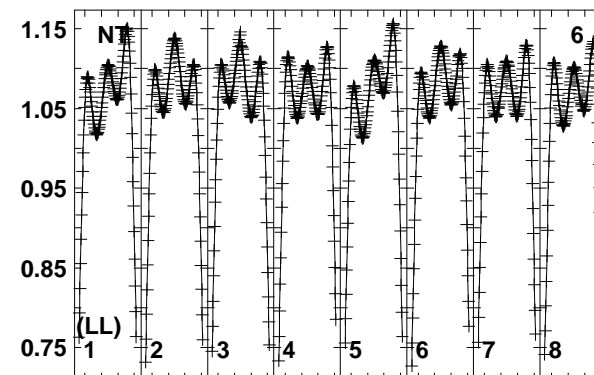
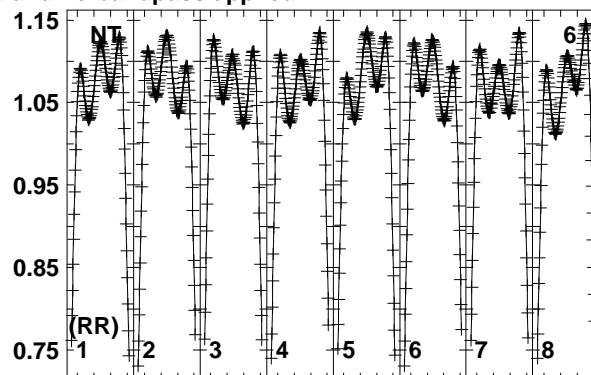
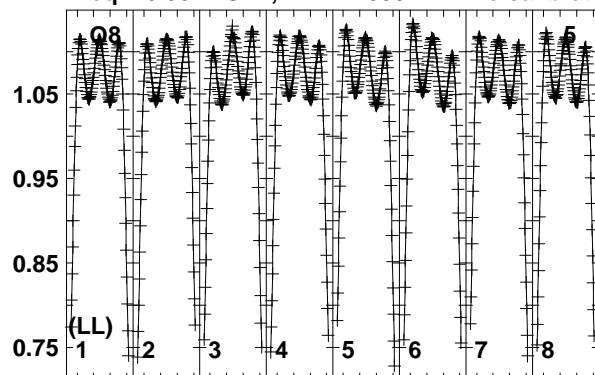
6663.0665.0667.0669.0671.0673.0675.0677.0  
 FREQ MHz

Lower frame: Real Jy  
 Total-power spectrum Antenna: EF (01)  
 Timerange: 01/00:34:16 to 01/00:36:14

Plot file version 165 created 09-MAR-2017 18:28:12

G016.58-0.05 EM117F 1.UVDATA.1

Freq = 6.6627 GHz, Bw = 2.000 MH No calibration applied and no bandpass applied



6663.0665.0667.0669.0671.0673.0675.0677.0  
FREQ MHz

6663.0665.0667.0669.0671.0673.0675.0677.0  
FREQ MHz

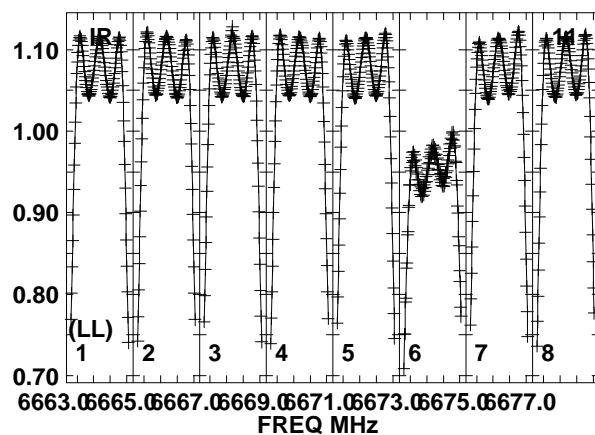
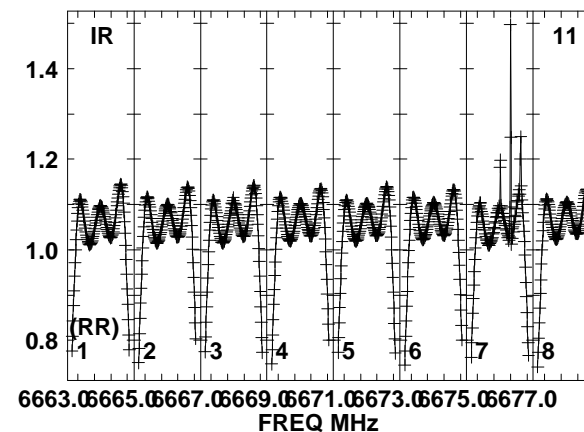
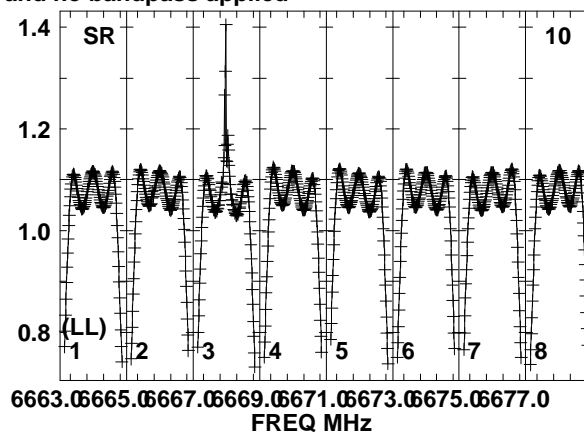
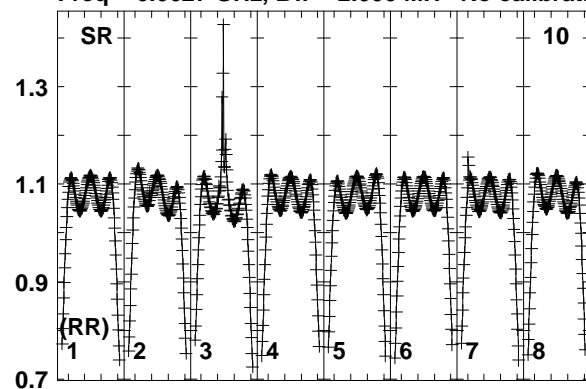
6663.0665.0667.0669.0671.0673.0675.0677.0  
FREQ MHz

Lower frame: Real Jy  
Total-power spectrum Antenna: O8 (05)  
Timerange: 01/00:34:16 to 01/00:36:14

Plot file version 166 created 09-MAR-2017 18:28:13

G016.58-0.05 EM117F 1.UVDATA.1

Freq = 6.6627 GHz, Bw = 2.000 MH No calibration applied and no bandpass applied

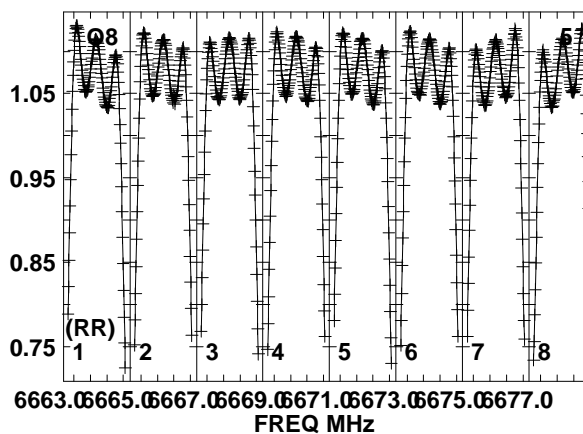
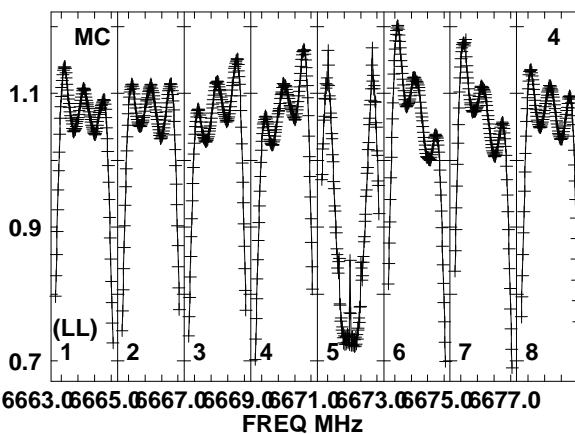
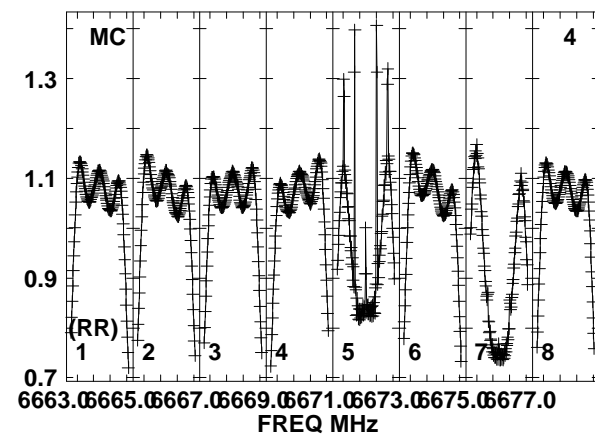
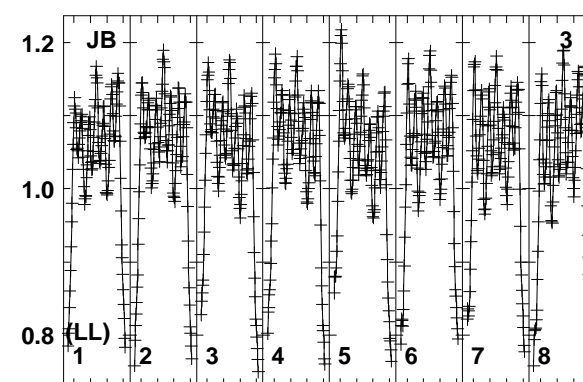
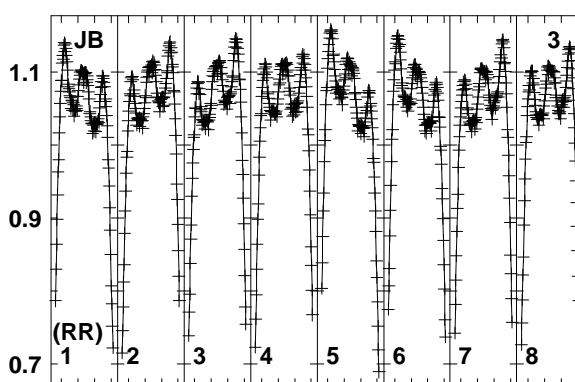
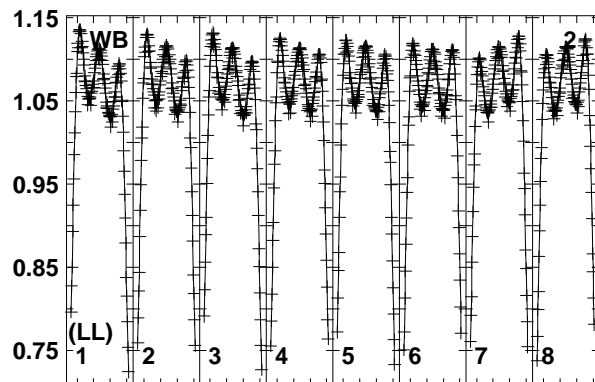
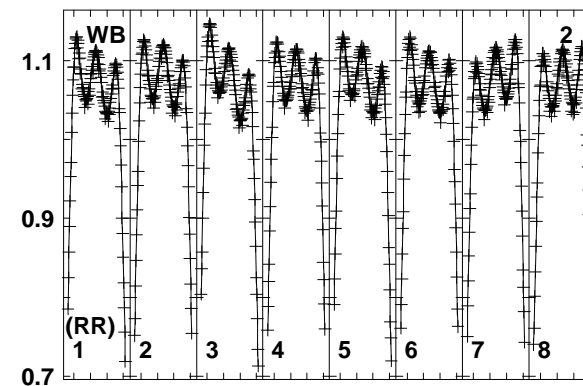
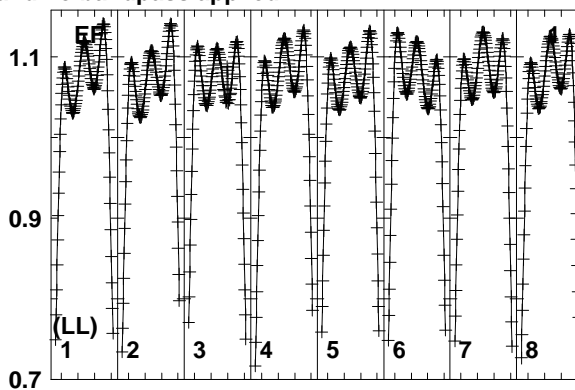
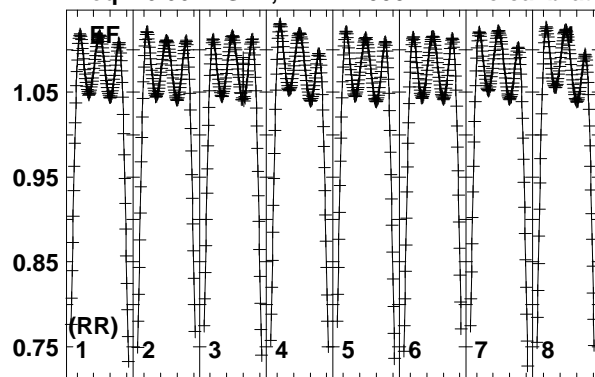


Lower frame: Real Jy  
Total-power spectrum Antenna: SR (10)  
Timerange: 01/00:34:16 to 01/00:36:14

Plot file version 167 created 09-MAR-2017 18:28:13

1822-173 EM117F 1.UVDATA.1

Freq = 6.6627 GHz, Bw = 2.000 MH No calibration applied and no bandpass applied

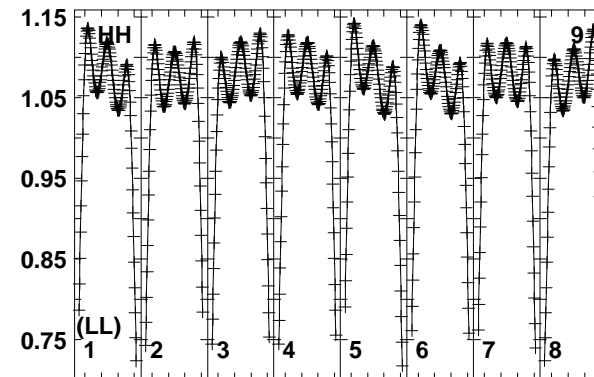
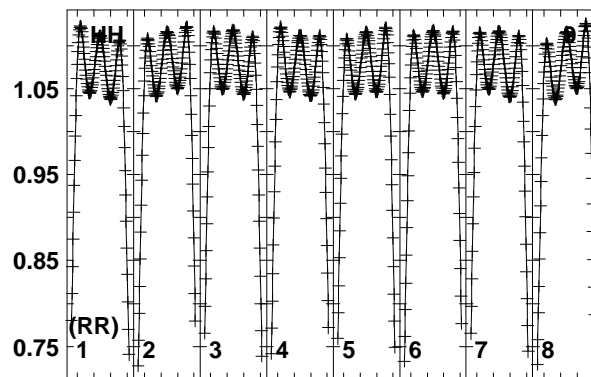
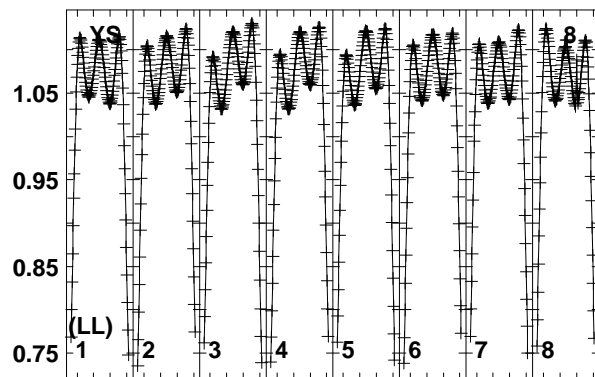
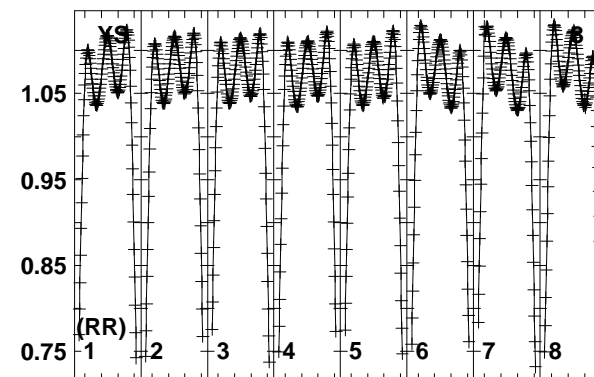
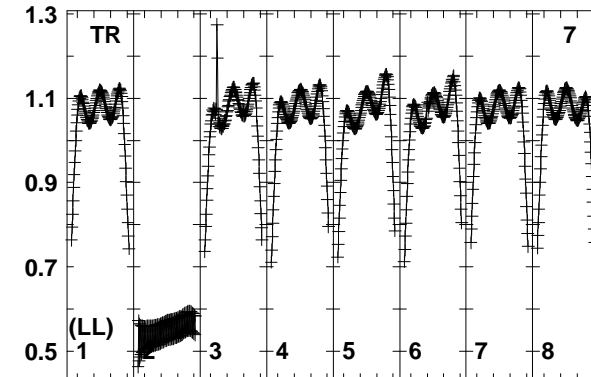
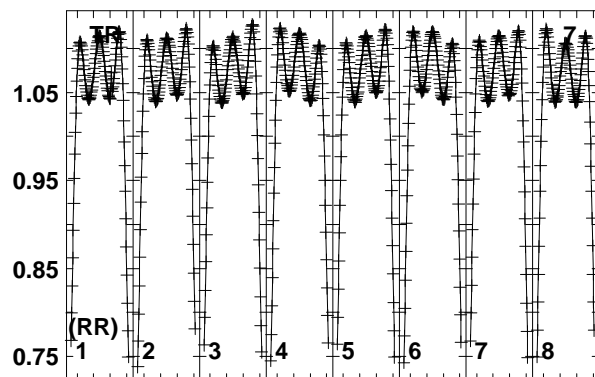
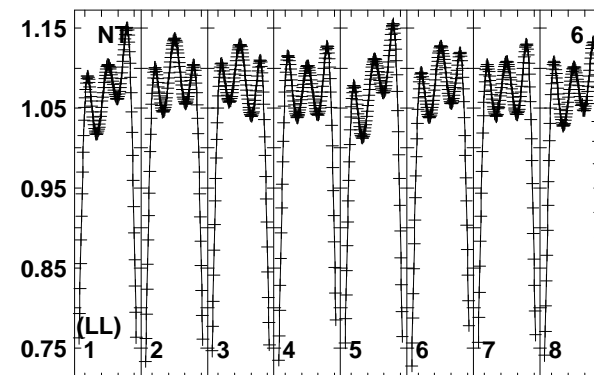
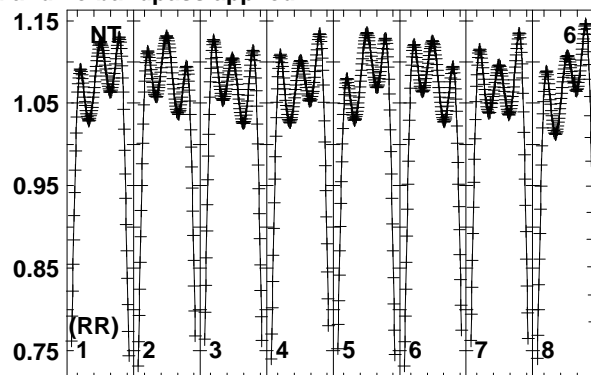
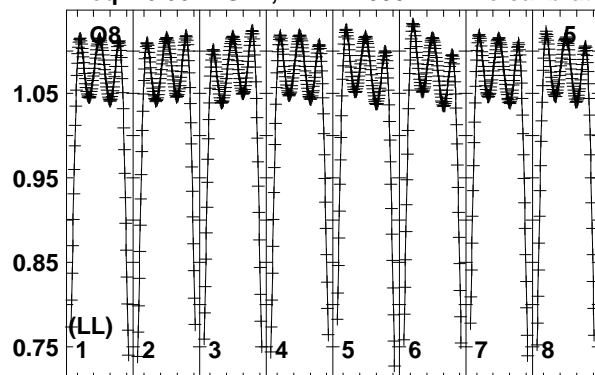


Lower frame: Real Jy  
Total-power spectrum Antenna: EF (01)  
Timerange: 01/00:36:56 to 01/00:39:54

Plot file version 168 created 09-MAR-2017 18:28:13

1822-173 EM117F 1.UVDATA.1

Freq = 6.6627 GHz, Bw = 2.000 MH No calibration applied and no bandpass applied



6663.0665.0667.0669.0671.0673.0675.0677.0  
FREQ MHz

6663.0665.0667.0669.0671.0673.0675.0677.0  
FREQ MHz

6663.0665.0667.0669.0671.0673.0675.0677.0  
FREQ MHz

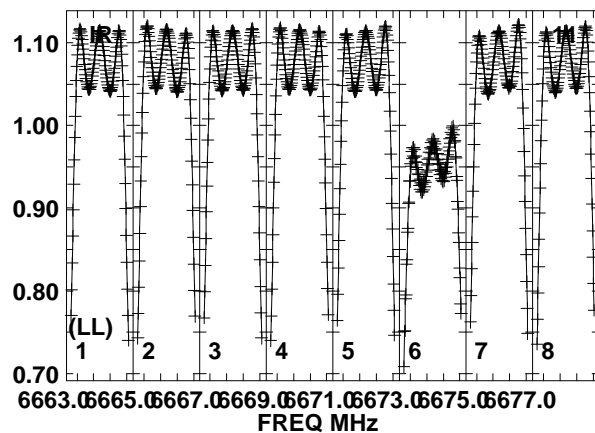
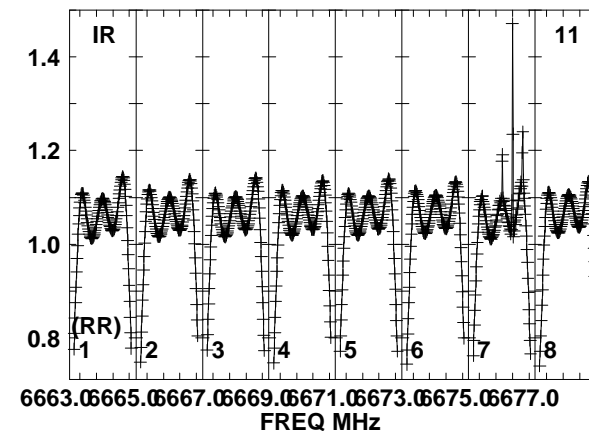
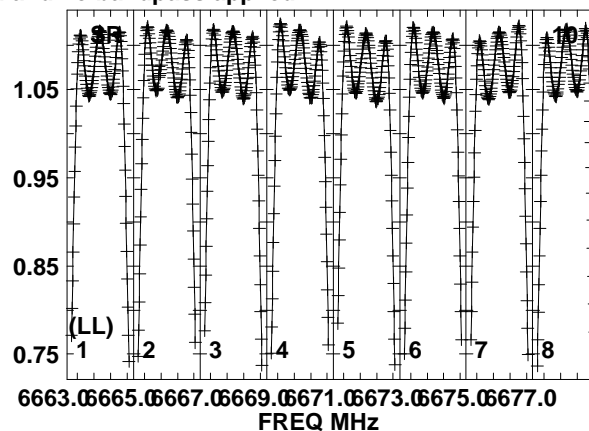
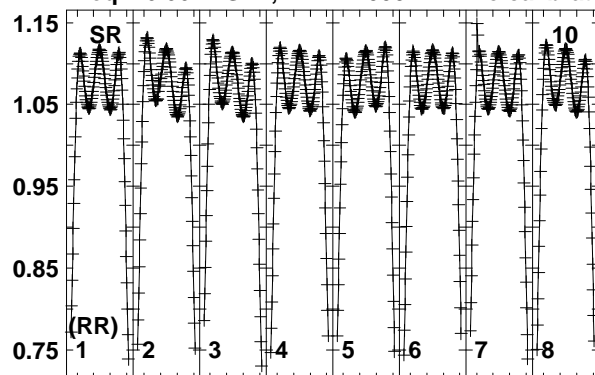
Lower frame: Real Jy  
Total-power spectrum Antenna: O8 (05)  
Timerange: 01/00:36:56 to 01/00:39:54



Plot file version 169 created 09-MAR-2017 18:28:14

1822-173 EM117F 1.UVDATA.1

Freq = 6.6627 GHz, Bw = 2.000 MH No calibration applied and no bandpass applied

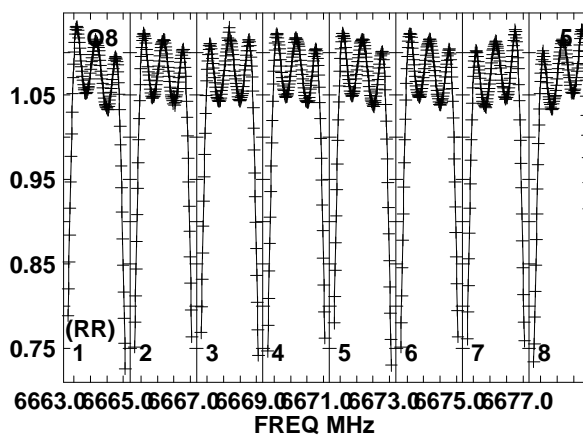
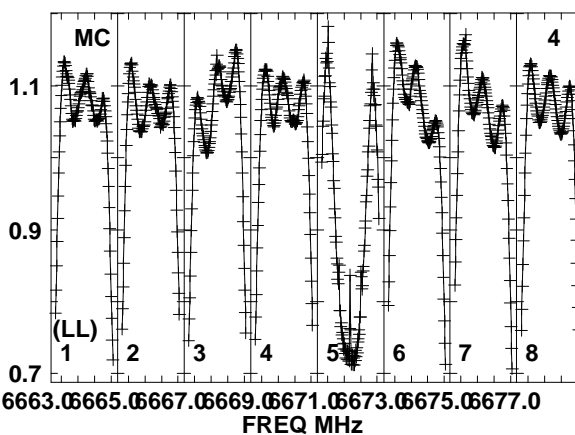
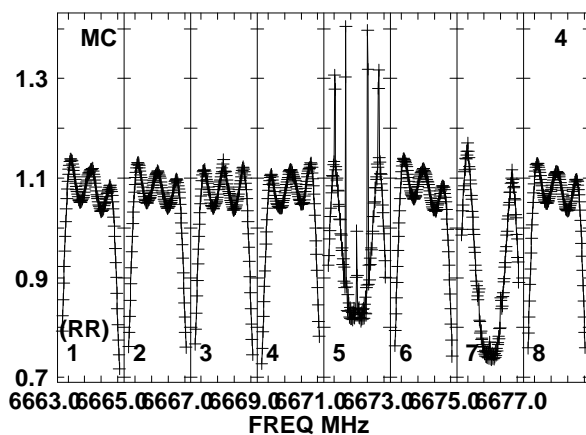
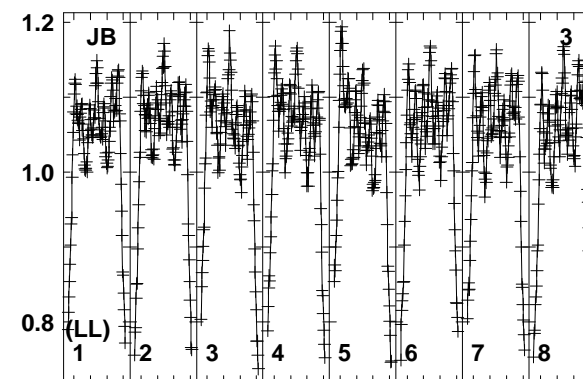
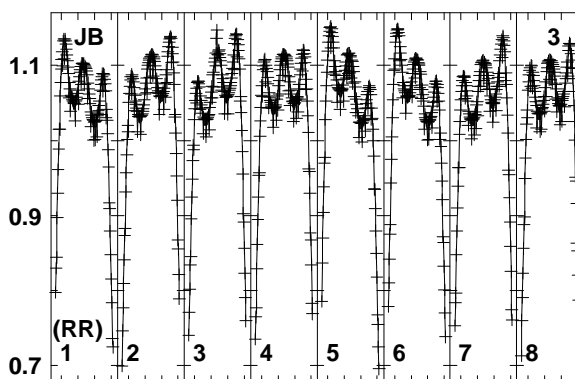
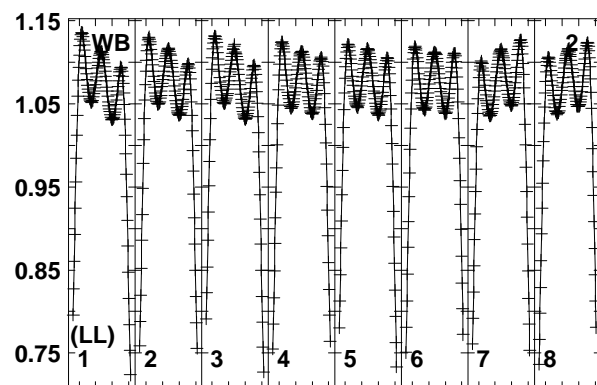
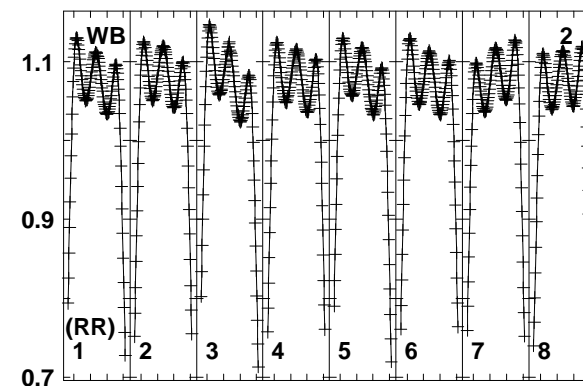
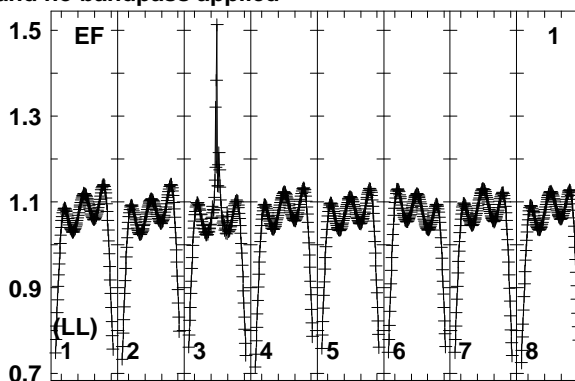
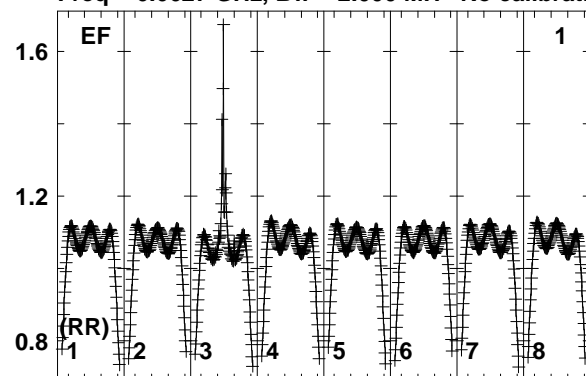


Lower frame: Real Jy  
Total-power spectrum Antenna: SR (10)  
Timerange: 01/00:36:56 to 01/00:39:54

Plot file version 170 created 09-MAR-2017 18:28:14

G016.58-0.05 EM117F 1.UVDATA.1

Freq = 6.6627 GHz, Bw = 2.000 MH No calibration applied and no bandpass applied

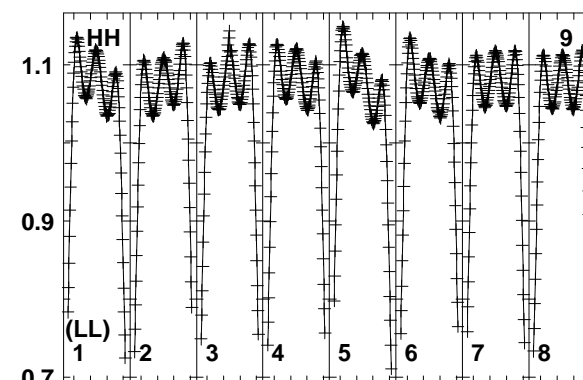
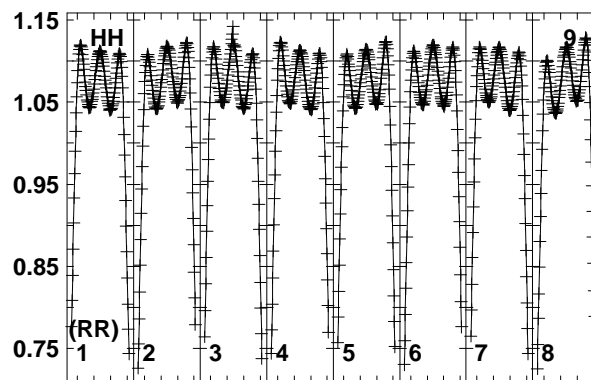
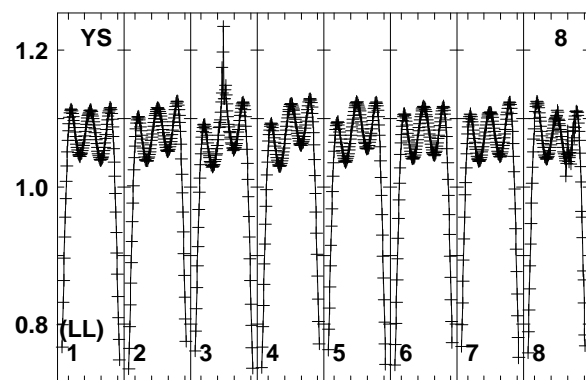
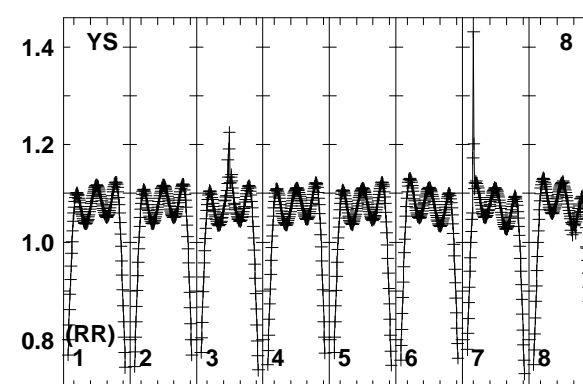
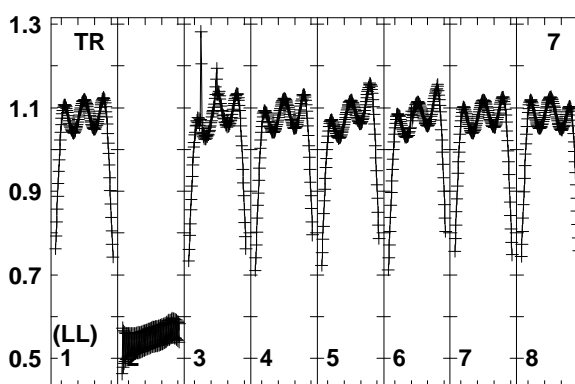
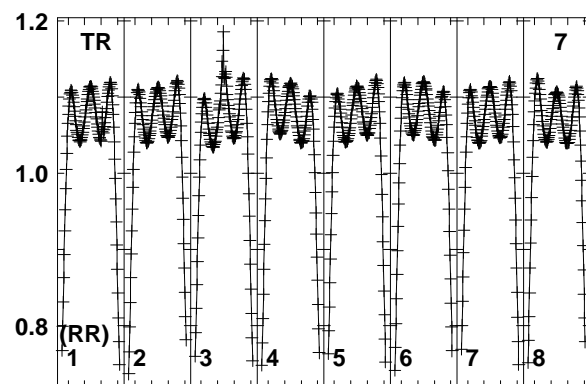
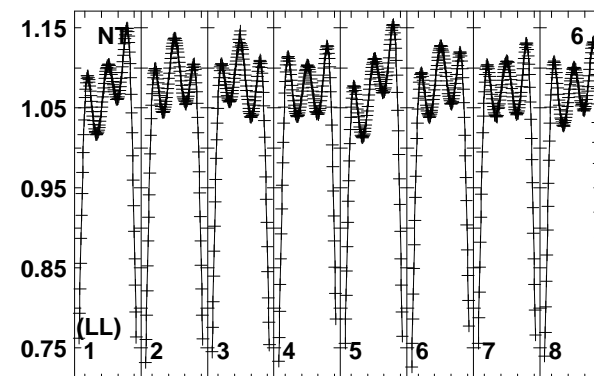
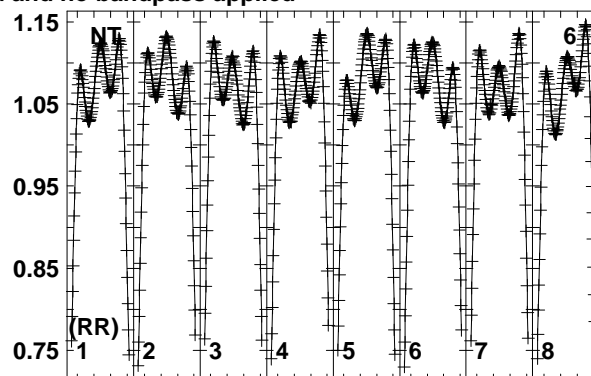
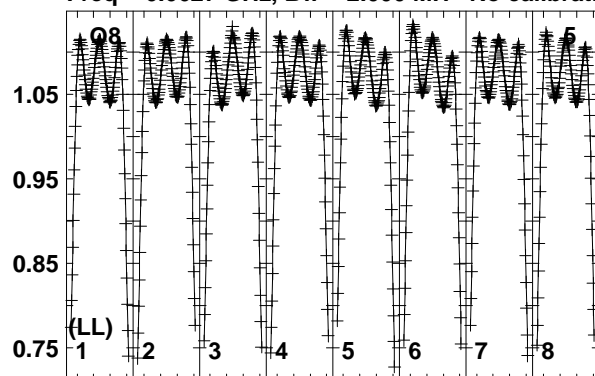


Lower frame: Real Jy  
Total-power spectrum Antenna: EF (01)  
Timerange: 01/00:39:56 to 01/00:41:54

Plot file version 171 created 09-MAR-2017 18:28:14

G016.58-0.05 EM117F 1.UVDATA.1

Freq = 6.6627 GHz, Bw = 2.000 MH No calibration applied and no bandpass applied



6663.0665.0667.0669.0671.0673.0675.0677.0  
FREQ MHz

6663.0665.0667.0669.0671.0673.0675.0677.0  
FREQ MHz

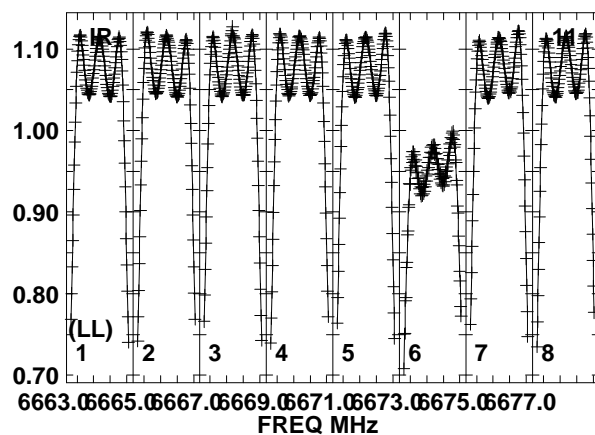
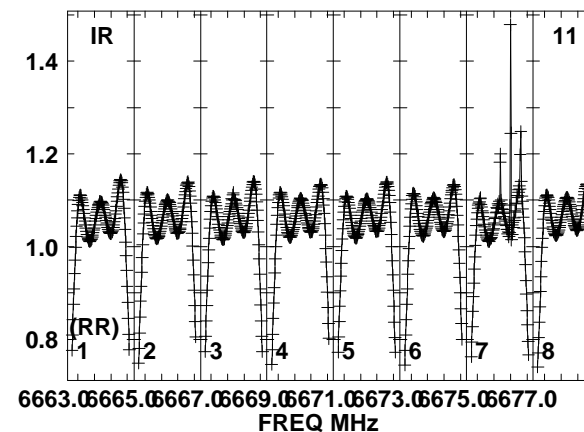
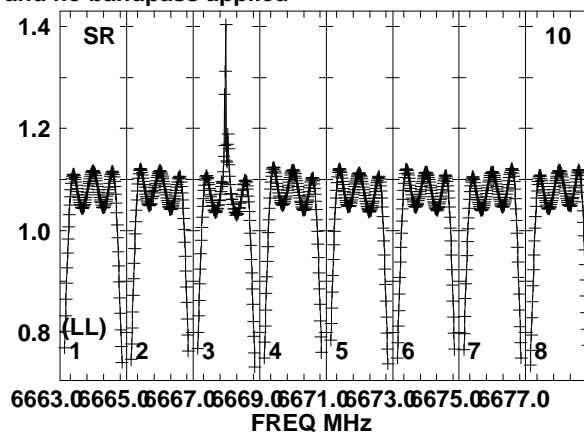
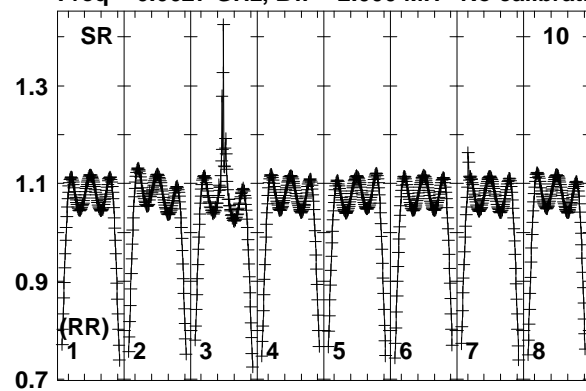
6663.0665.0667.0669.0671.0673.0675.0677.0  
FREQ MHz

Lower frame: Real Jy  
Total-power spectrum Antenna: O8 (05)  
Timerange: 01/00:39:56 to 01/00:41:54

Plot file version 172 created 09-MAR-2017 18:28:14

G016.58-0.05 EM117F 1.UVDATA.1

Freq = 6.6627 GHz, Bw = 2.000 MH No calibration applied and no bandpass applied

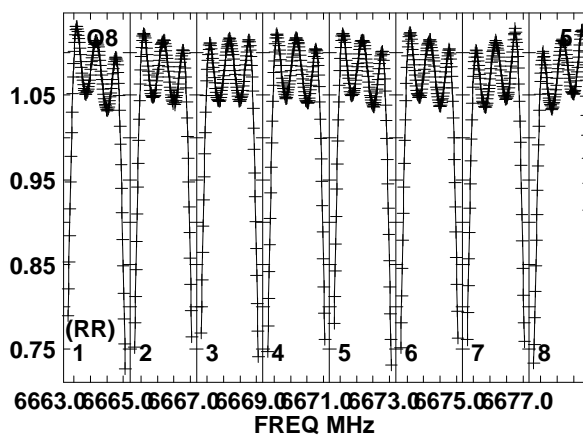
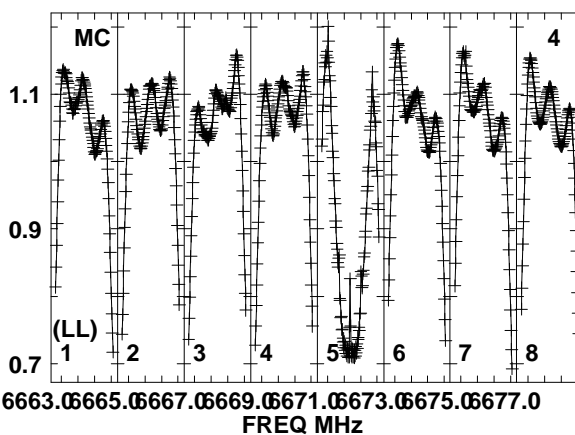
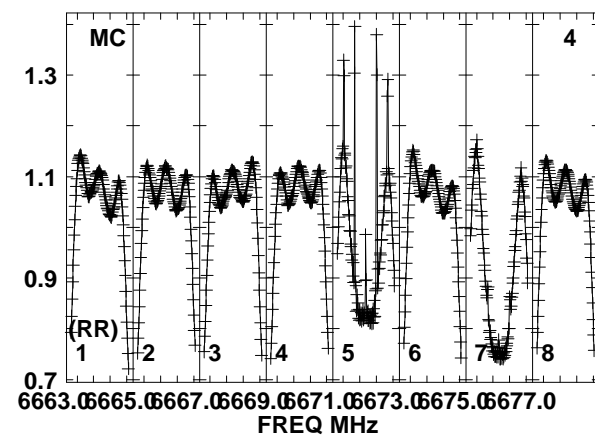
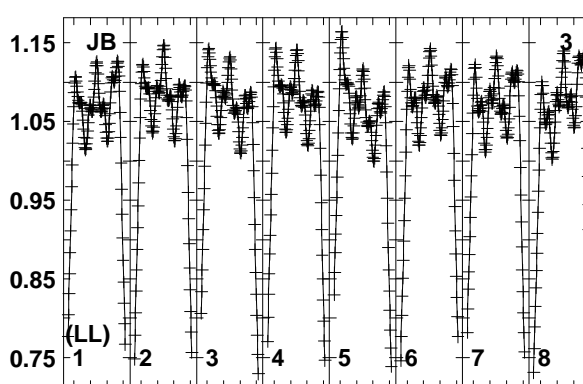
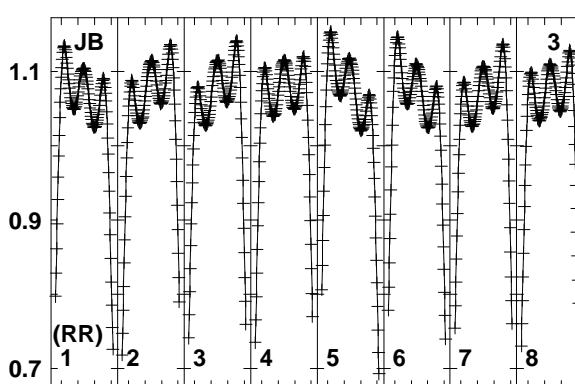
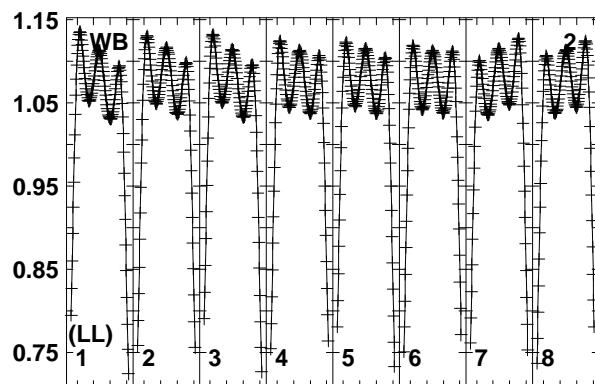
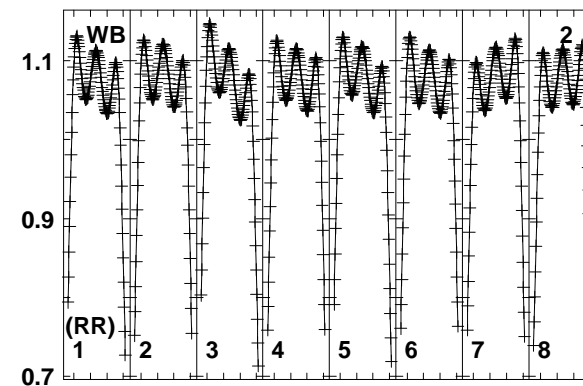
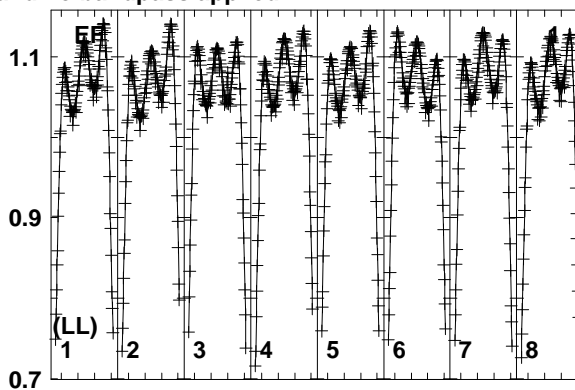
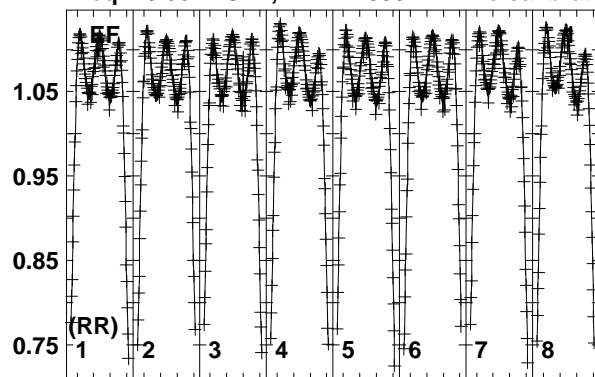


Lower frame: Real Jy  
Total-power spectrum Antenna: SR (10)  
Timerange: 01/00:39:56 to 01/00:41:54

Plot file version 173 created 09-MAR-2017 18:28:14

1822-173 EM117F 1.UVDATA.1

Freq = 6.6627 GHz, Bw = 2.000 MH No calibration applied and no bandpass applied

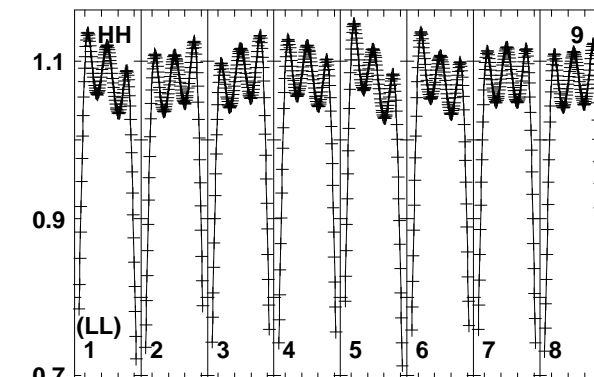
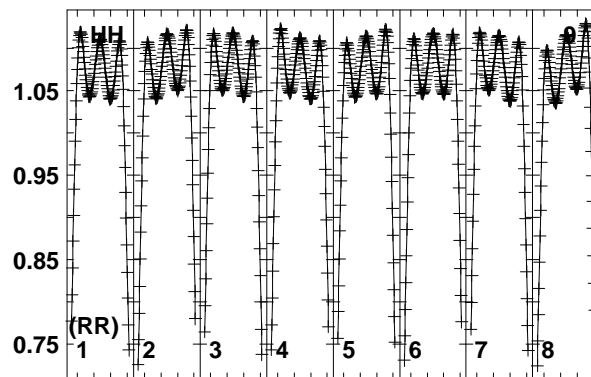
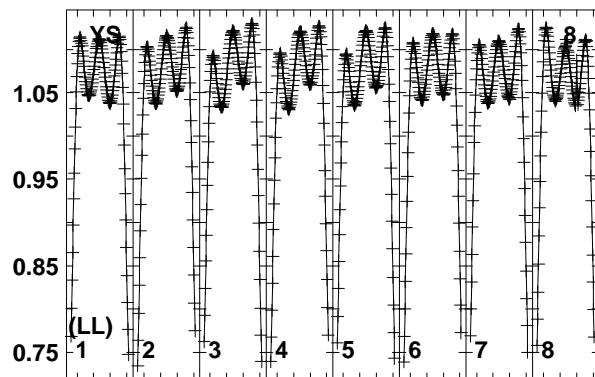
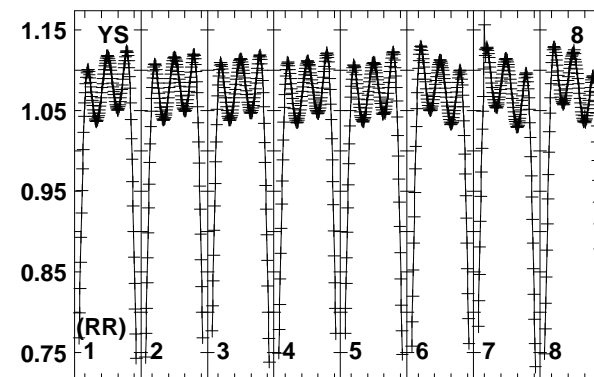
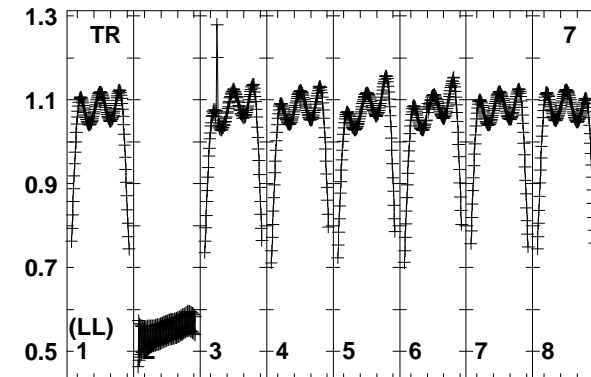
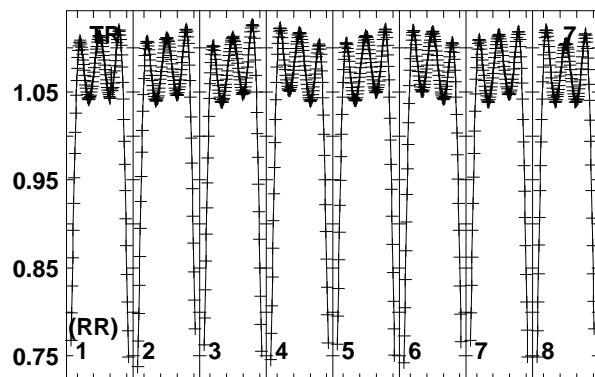
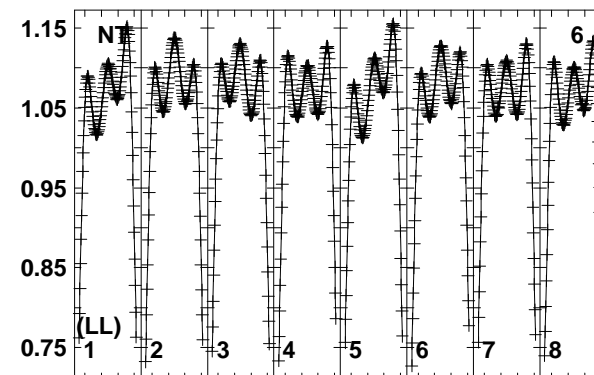
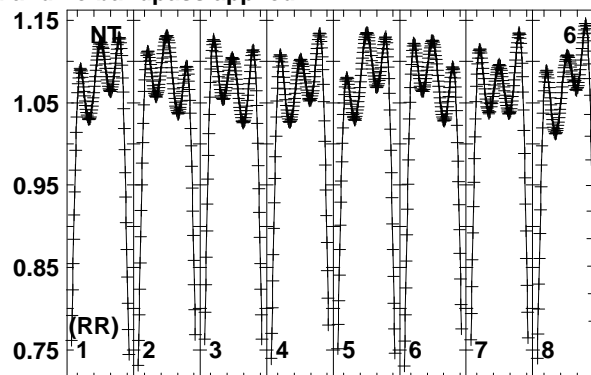
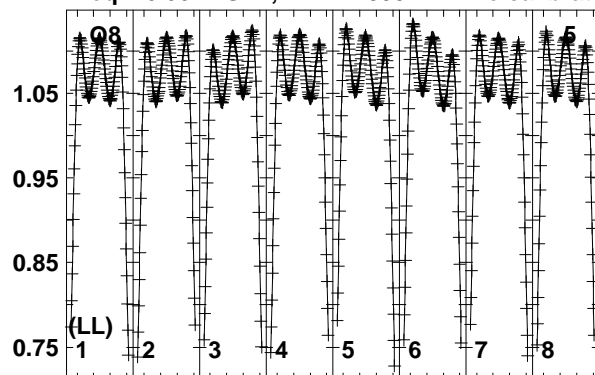


Lower frame: Real Jy  
Total-power spectrum Antenna: EF (01)  
Timerange: 01/00:41:56 to 01/00:44:54

Plot file version 174 created 09-MAR-2017 18:28:15

1822-173 EM117F 1.UVDATA.1

Freq = 6.6627 GHz, Bw = 2.000 MH No calibration applied and no bandpass applied



6663.06665.06667.06669.06671.06673.06675.06677.0  
FREQ MHz

6663.06665.06667.06669.06671.06673.06675.06677.0  
FREQ MHz

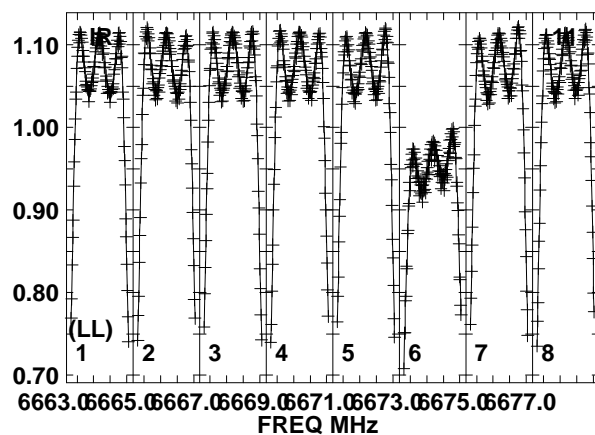
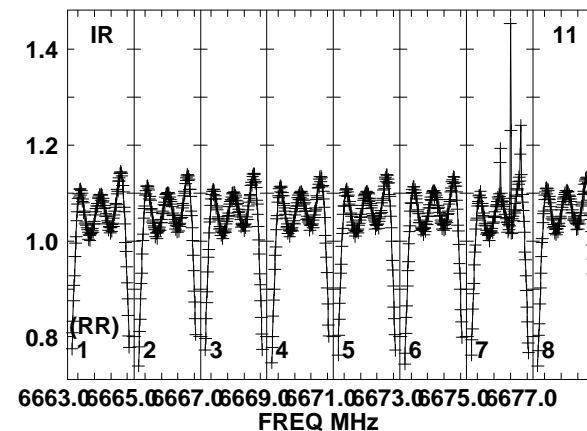
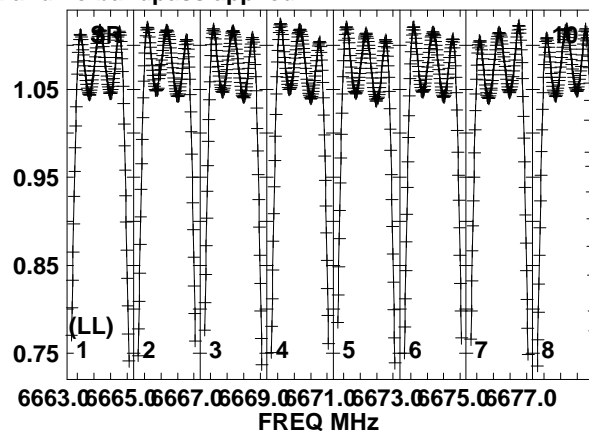
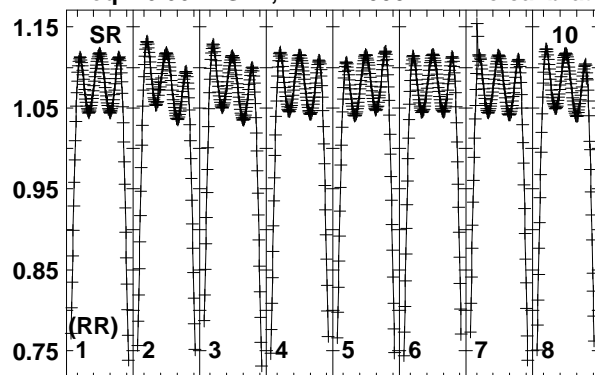
6663.06665.06667.06669.06671.06673.06675.06677.0  
FREQ MHz

Lower frame: Real Jy  
Total-power spectrum Antenna: O8 (05)  
Timerange: 01/00:41:56 to 01/00:44:54

Plot file version 175 created 09-MAR-2017 18:28:15

1822-173 EM117F 1.UVDATA.1

Freq = 6.6627 GHz, Bw = 2.000 MH No calibration applied and no bandpass applied

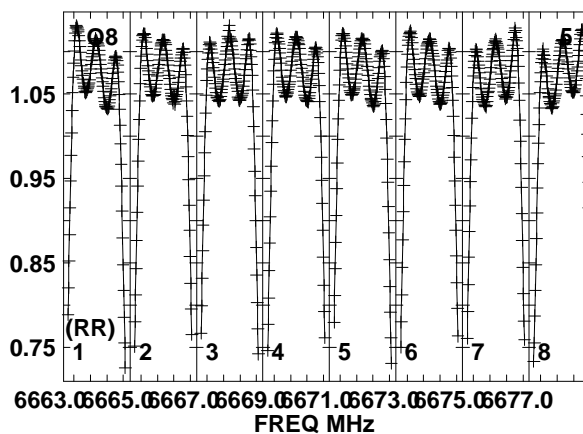
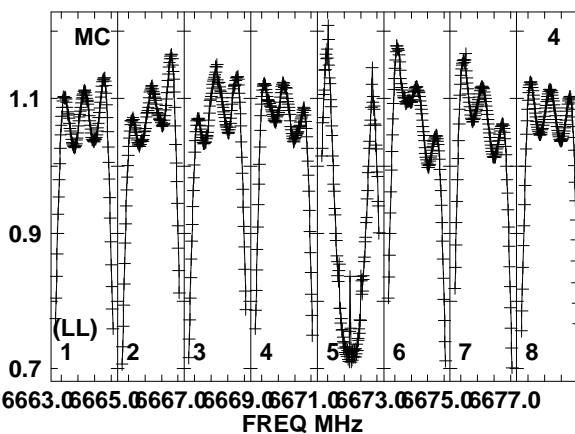
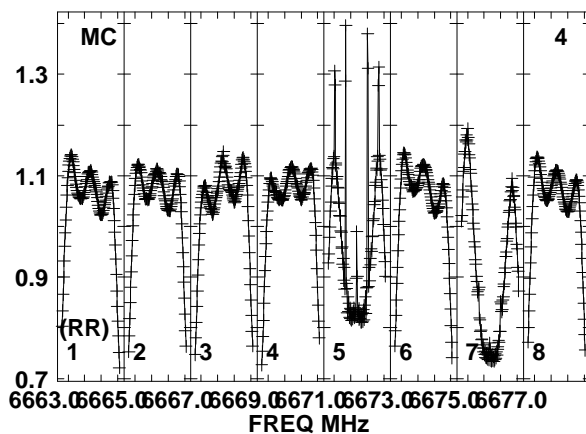
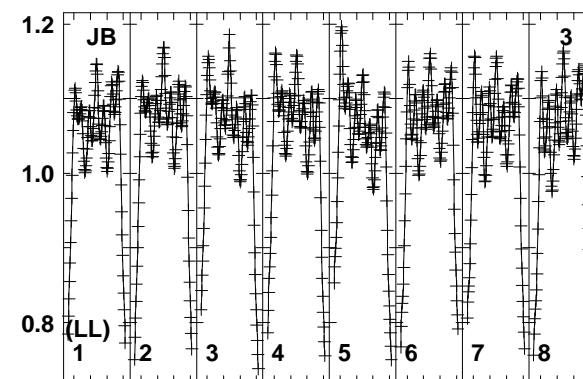
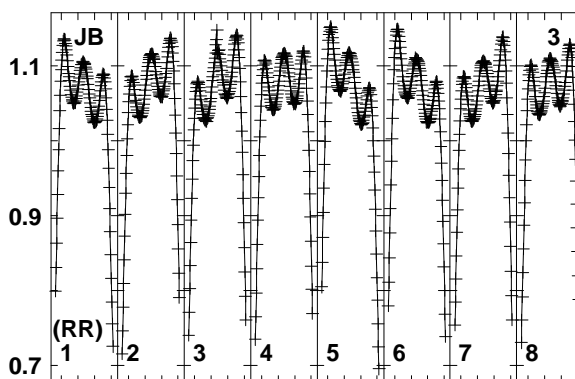
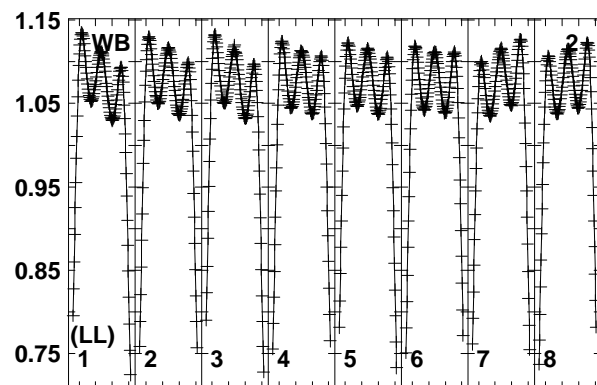
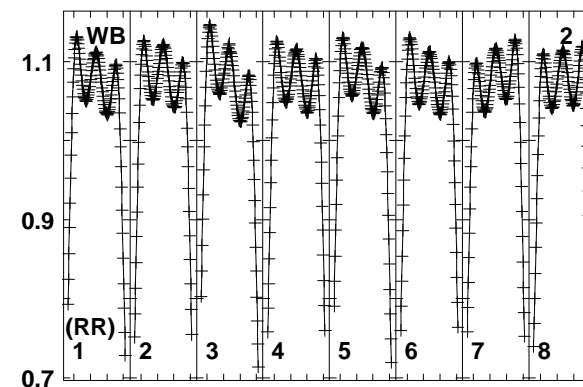
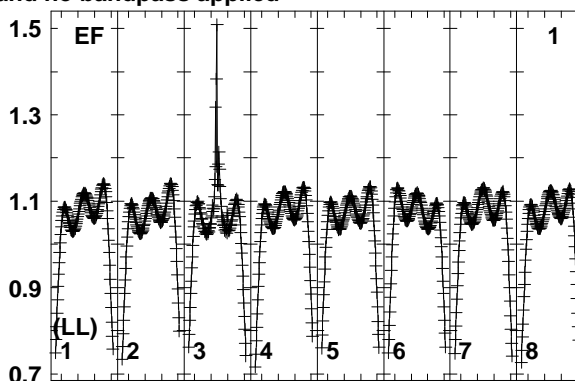
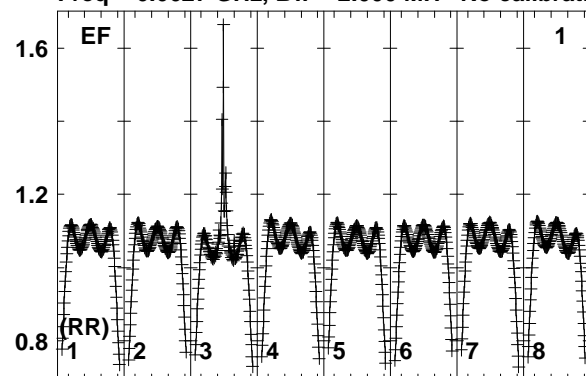


Lower frame: Real Jy  
Total-power spectrum Antenna: SR (10)  
Timerange: 01/00:41:56 to 01/00:44:54

Plot file version 176 created 09-MAR-2017 18:28:15

G016.58-0.05 EM117F 1.UVDATA.1

Freq = 6.6627 GHz, Bw = 2.000 MH No calibration applied and no bandpass applied



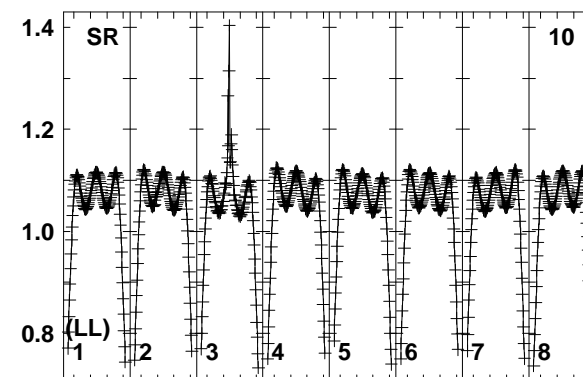
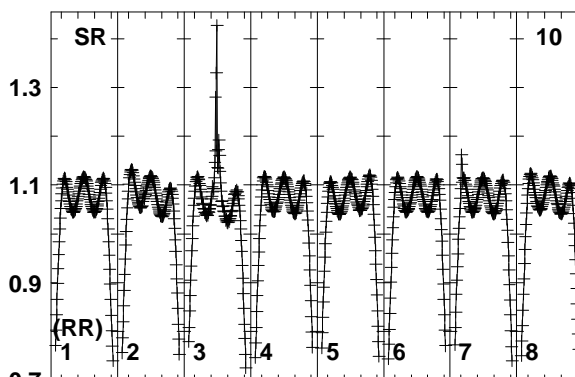
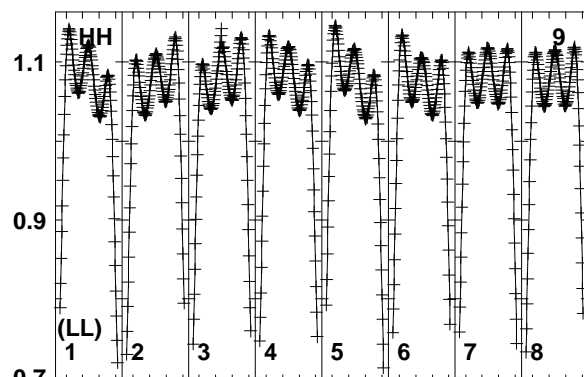
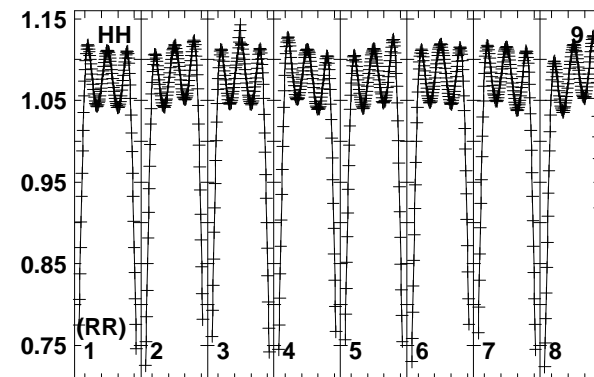
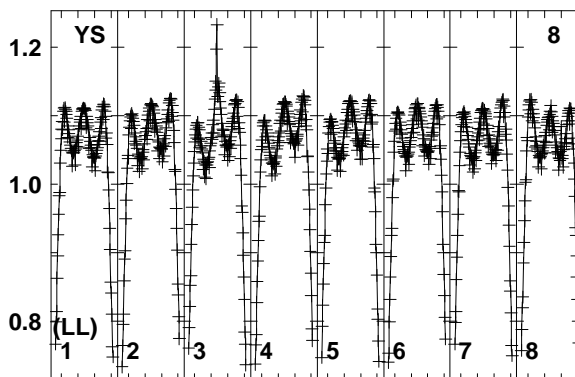
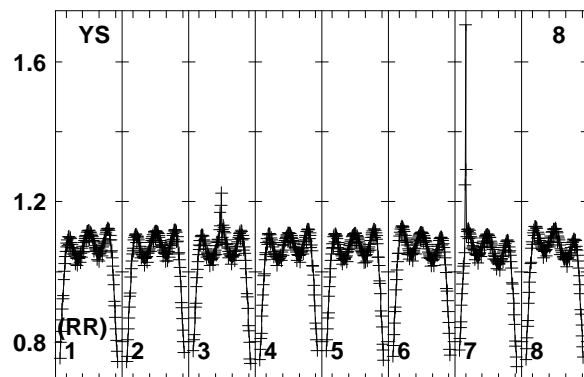
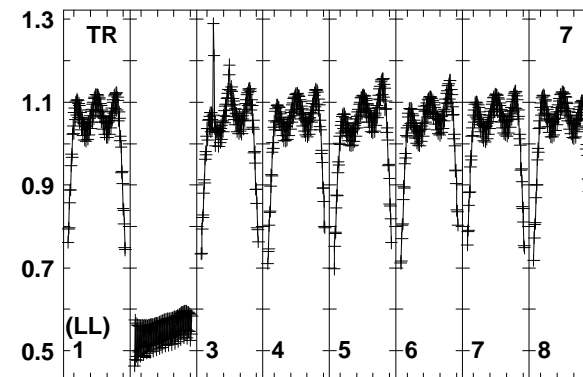
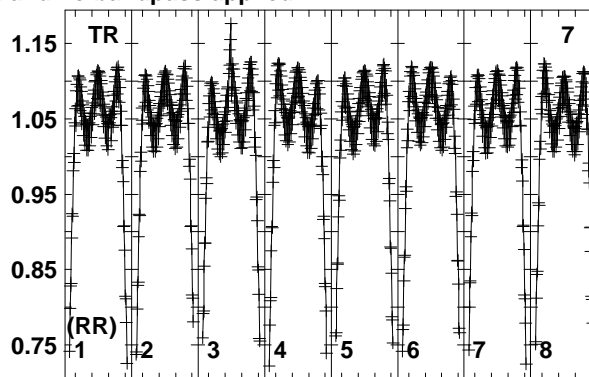
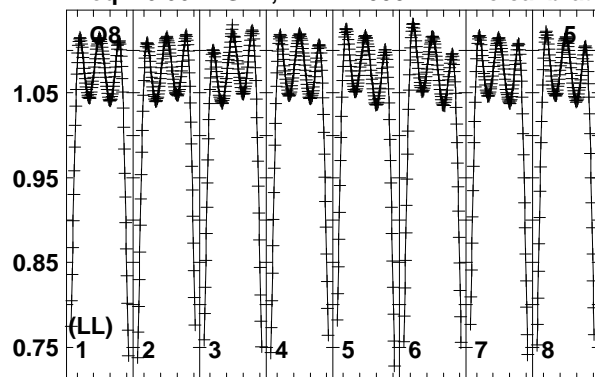
Lower frame: Real Jy  
Total-power spectrum Antenna: EF (01)  
Timerange: 01/00:44:56 to 01/00:46:54



Plot file version 177 created 09-MAR-2017 18:28:15

G016.58-0.05 EM117F 1.UVDATA.1

Freq = 6.6627 GHz, Bw = 2.000 MH No calibration applied and no bandpass applied



6663.06665.06667.06669.06671.06673.06675.06677.0  
FREQ MHz

6663.06665.06667.06669.06671.06673.06675.06677.0  
FREQ MHz

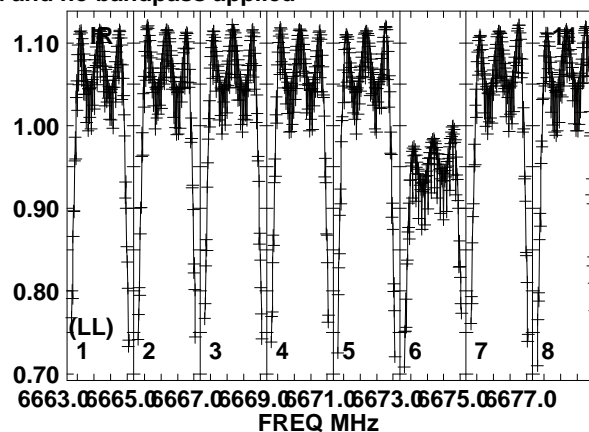
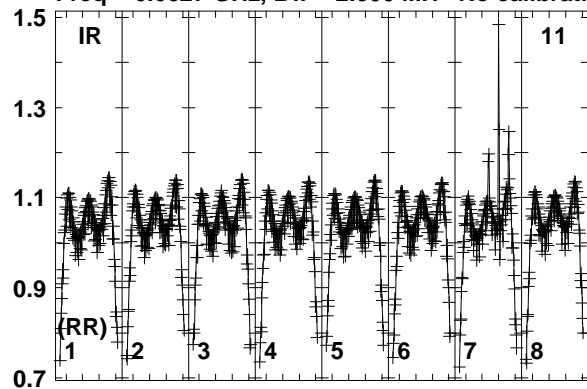
6663.06665.06667.06669.06671.06673.06675.06677.0  
FREQ MHz

Lower frame: Real Jy  
Total-power spectrum Antenna: O8 (05)  
Timerange: 01/00:44:56 to 01/00:46:54

Plot file version 178 created 09-MAR-2017 18:28:16

G016.58-0.05 EM117F 1.UVDATA.1

Freq = 6.6627 GHz, Bw = 2.000 MH No calibration applied and no bandpass applied

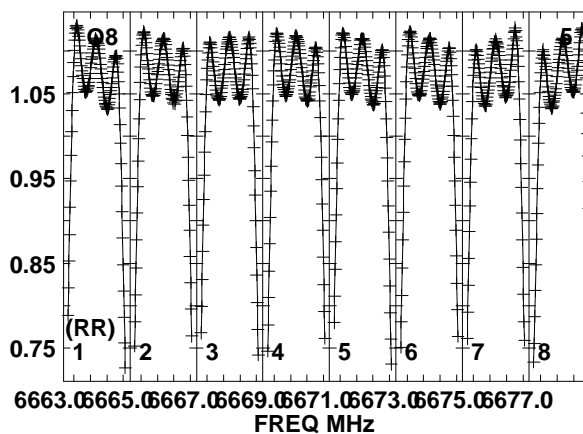
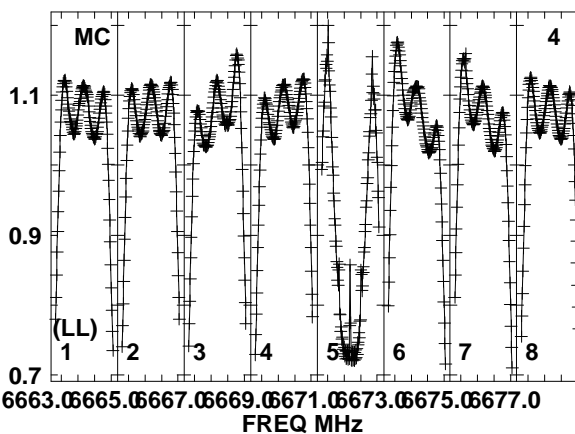
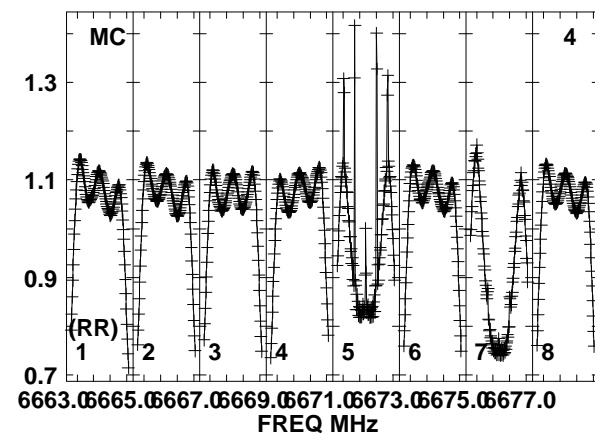
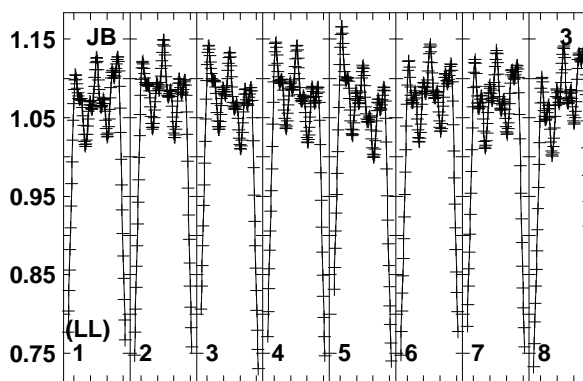
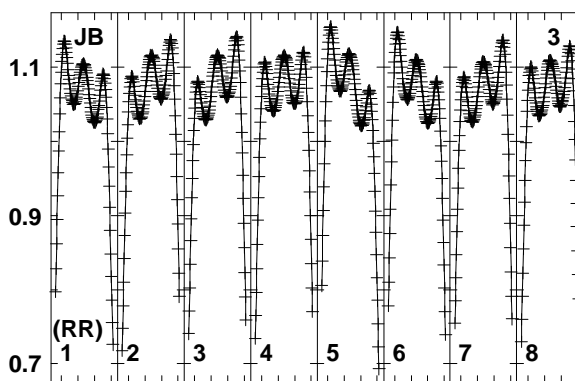
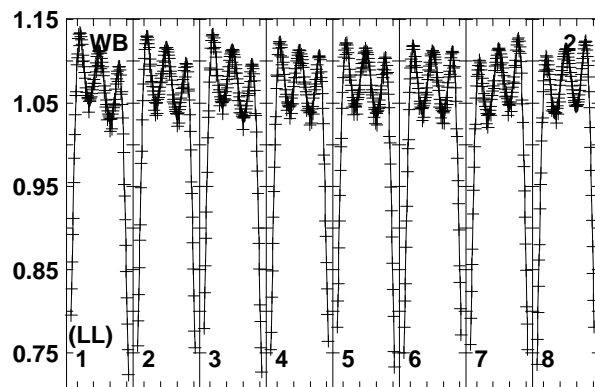
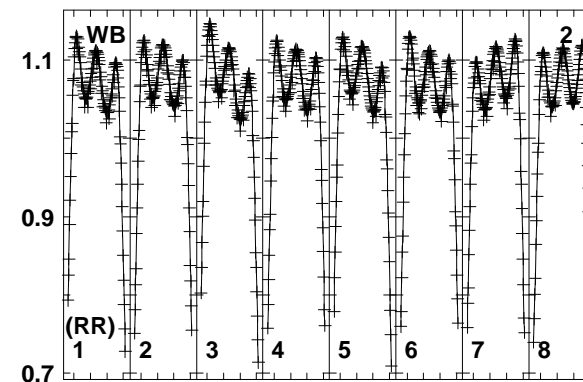
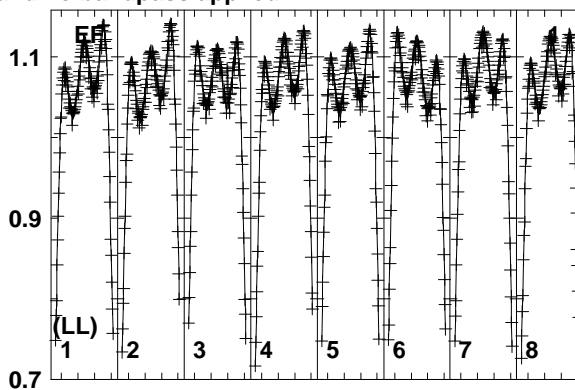
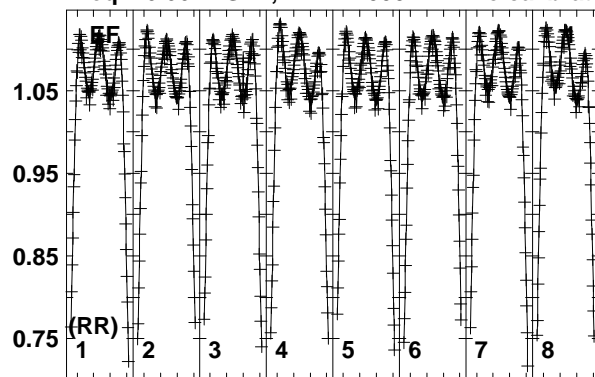


Lower frame: Real Jy  
Total-power spectrum Antenna: IR (11)  
Timerange: 01/00:44:56 to 01/00:46:54

Plot file version 179 created 09-MAR-2017 18:28:16

1822-173 EM117F 1.UVDATA.1

Freq = 6.6627 GHz, Bw = 2.000 MH No calibration applied and no bandpass applied

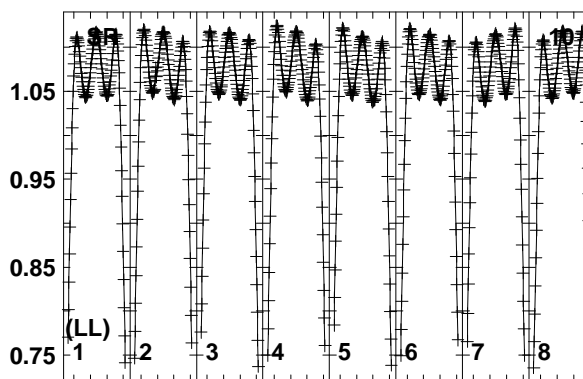
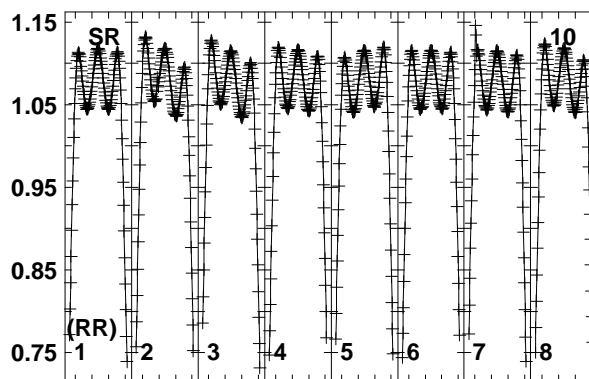
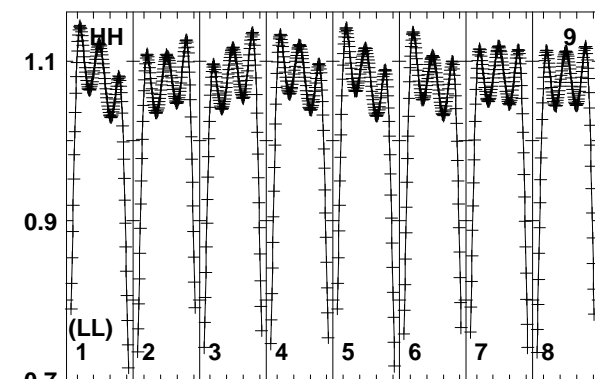
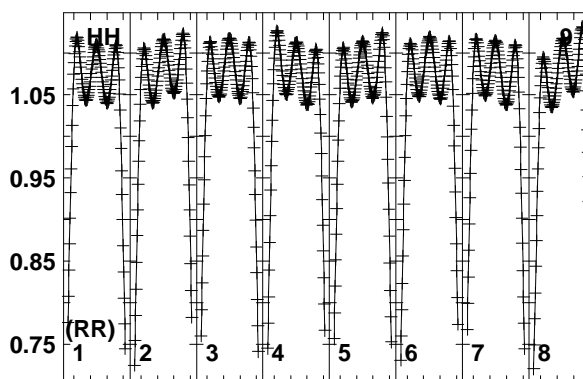
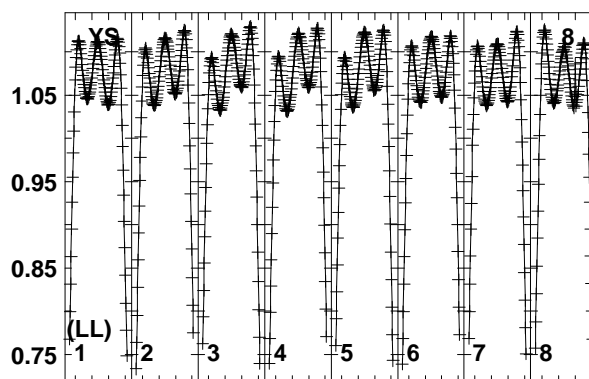
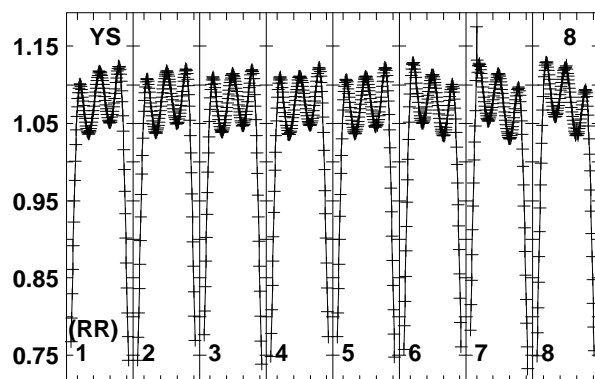
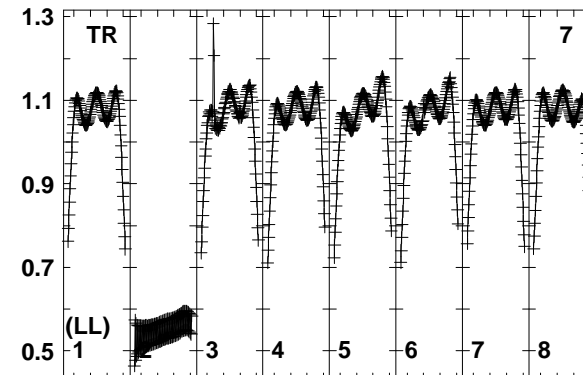
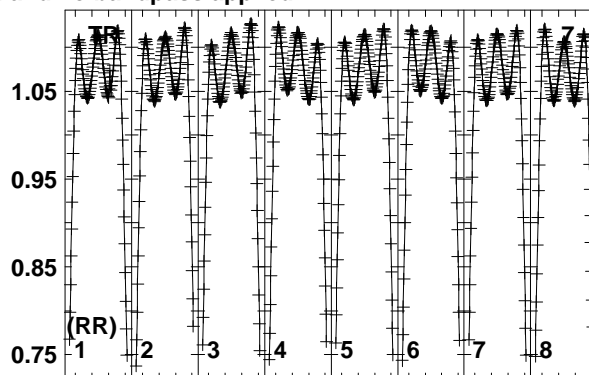
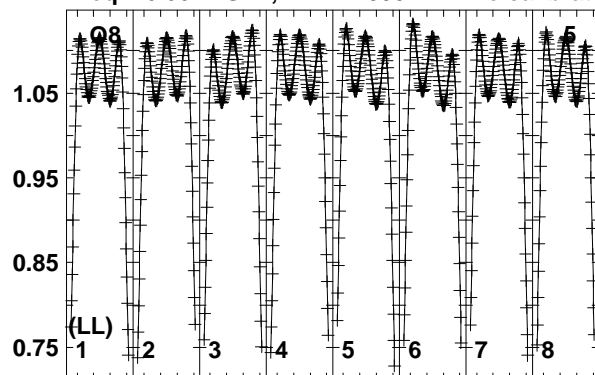


Lower frame: Real Jy  
Total-power spectrum Antenna: EF (01)  
Timerange: 01/00:46:56 to 01/00:49:54

Plot file version 180 created 09-MAR-2017 18:28:16

1822-173 EM117F 1.UVDATA.1

Freq = 6.6627 GHz, Bw = 2.000 MH No calibration applied and no bandpass applied



6663.06665.06667.06669.06671.06673.06675.06677.0  
FREQ MHz

6663.06665.06667.06669.06671.06673.06675.06677.0  
FREQ MHz

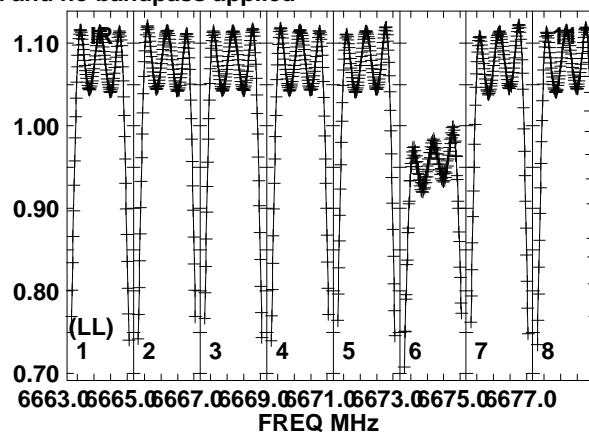
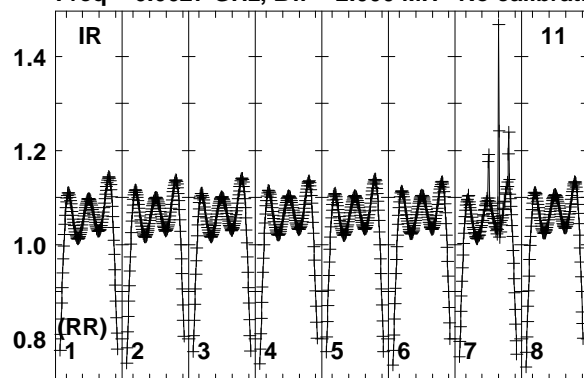
6663.06665.06667.06669.06671.06673.06675.06677.0  
FREQ MHz

Lower frame: Real Jy  
Total-power spectrum Antenna: O8 (05)  
Timerange: 01/00:46:56 to 01/00:49:54

Plot file version 181 created 09-MAR-2017 18:28:16

1822-173 EM117F 1.UVDATA.1

Freq = 6.6627 GHz, Bw = 2.000 MH No calibration applied and no bandpass applied

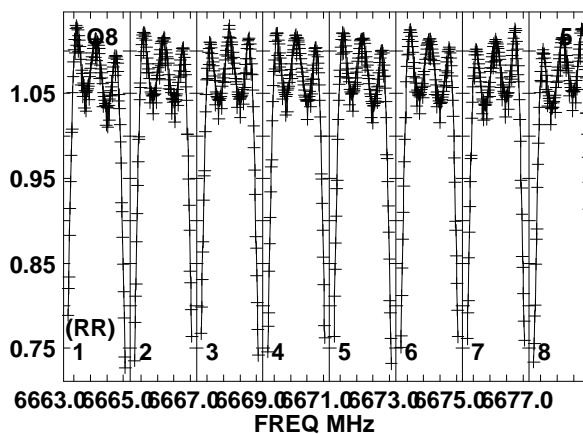
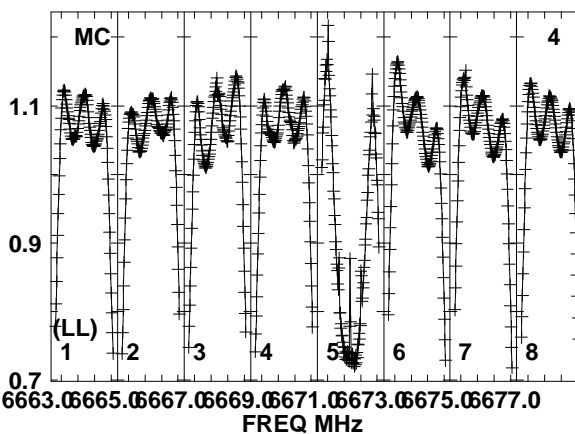
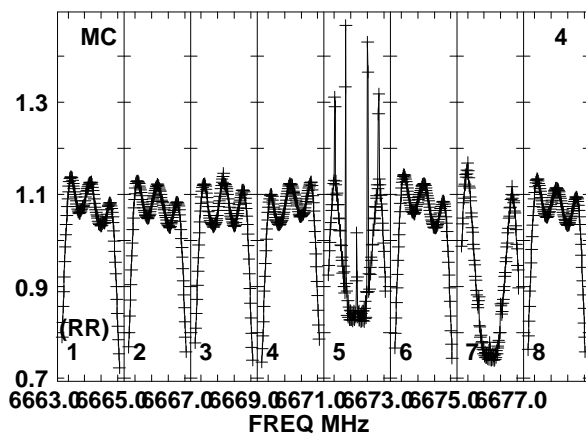
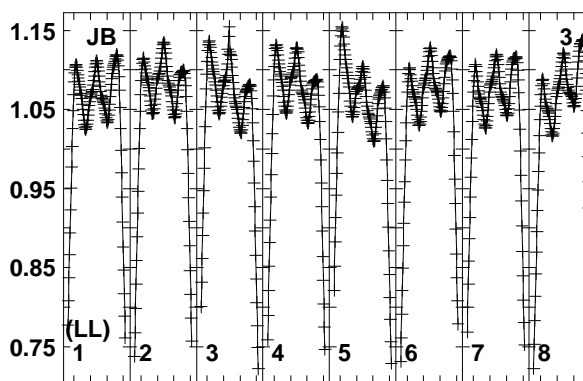
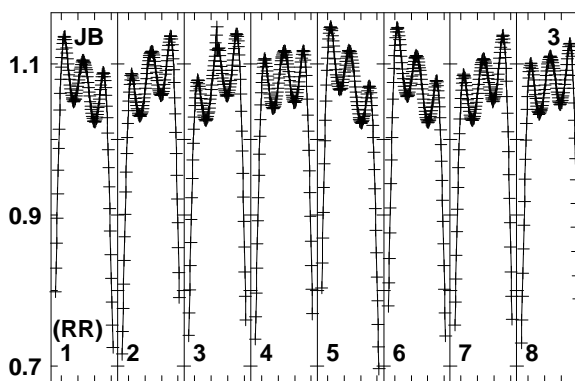
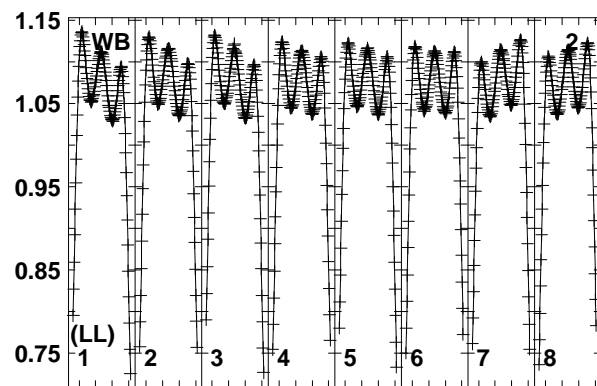
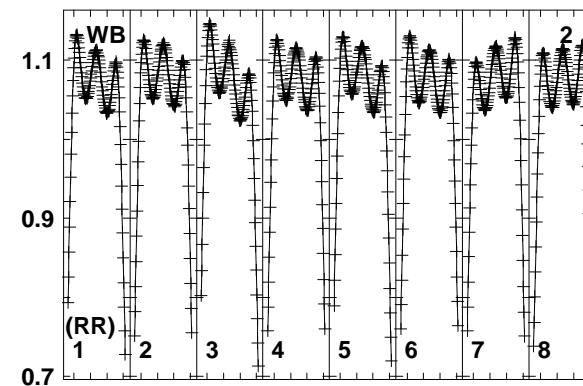
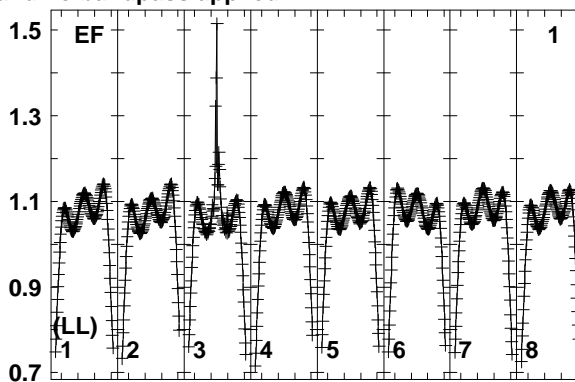
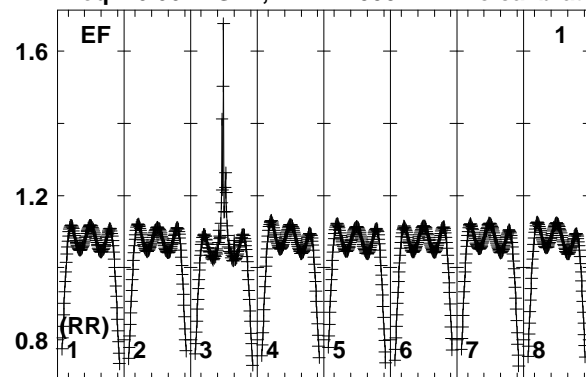


Lower frame: Real Jy  
Total-power spectrum Antenna: IR (11)  
Timerange: 01/00:46:56 to 01/00:49:54

Plot file version 182 created 09-MAR-2017 18:28:17

G016.58-0.05 EM117F 1.UVDATA.1

Freq = 6.6627 GHz, Bw = 2.000 MH No calibration applied and no bandpass applied

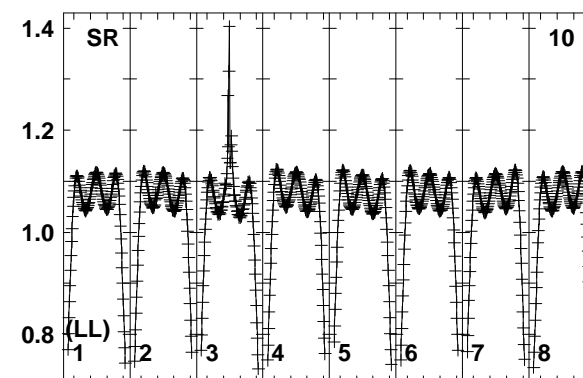
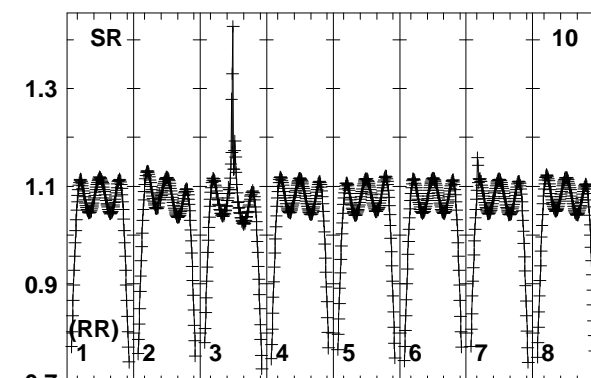
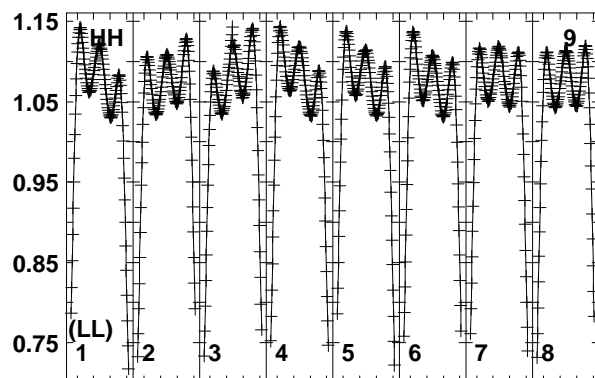
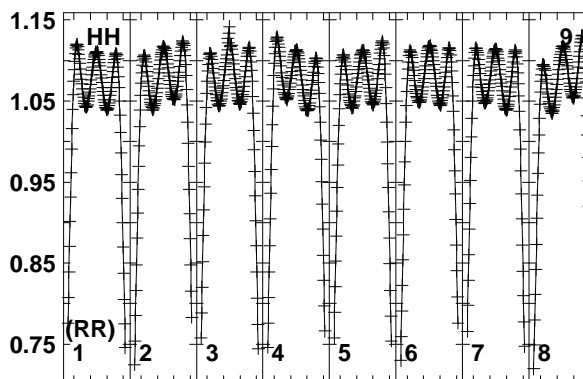
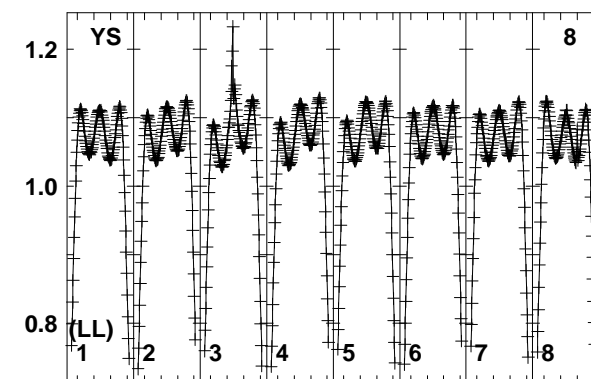
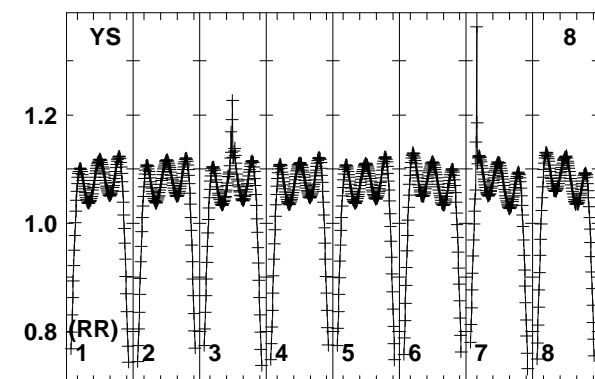
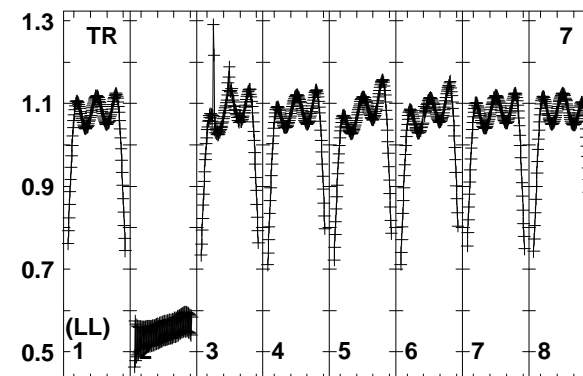
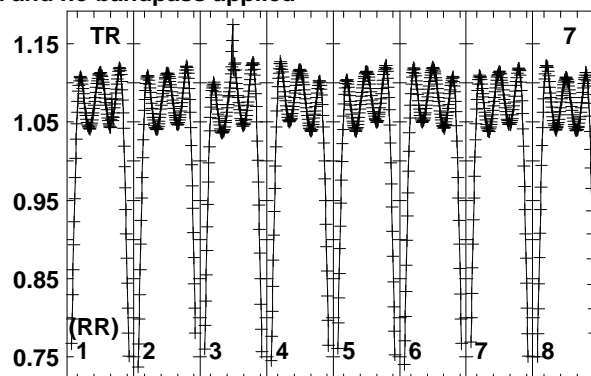
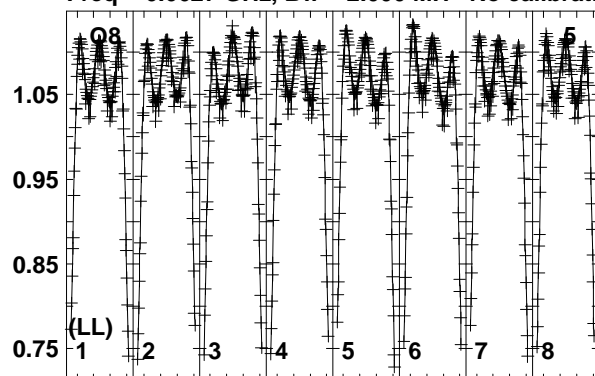


Lower frame: Real Jy  
Total-power spectrum Antenna: EF (01)  
Timerange: 01/00:49:56 to 01/00:51:54

Plot file version 183 created 09-MAR-2017 18:28:17

G016.58-0.05 EM117F 1.UVDATA.1

Freq = 6.6627 GHz, Bw = 2.000 MH No calibration applied and no bandpass applied



6663.0665.0667.0669.0671.0673.0675.0677.0  
FREQ MHz

6663.0665.0667.0669.0671.0673.0675.0677.0  
FREQ MHz

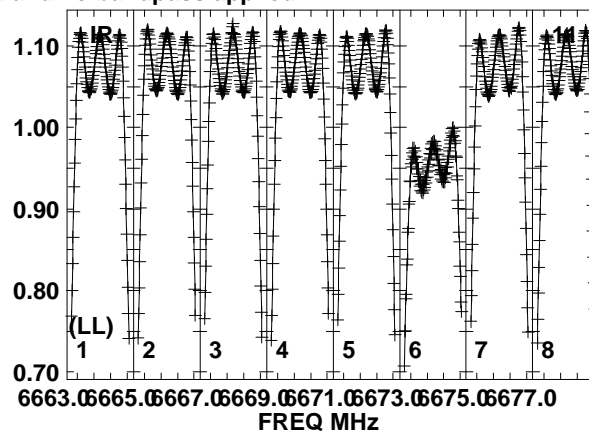
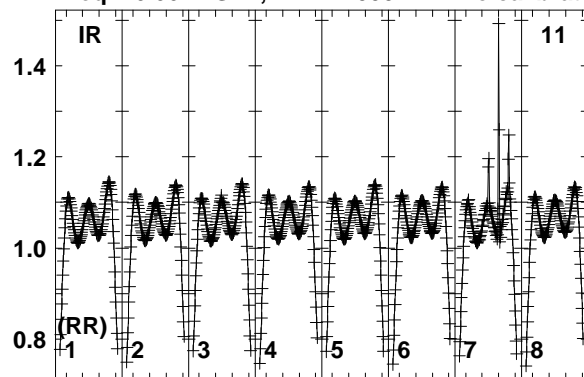
6663.0665.0667.0669.0671.0673.0675.0677.0  
FREQ MHz

Lower frame: Real Jy  
Total-power spectrum Antenna: O8 (05)  
Timerange: 01/00:49:56 to 01/00:51:54

Plot file version 184 created 09-MAR-2017 18:28:17

G016.58-0.05 EM117F 1.UVDATA.1

Freq = 6.6627 GHz, Bw = 2.000 MH No calibration applied and no bandpass applied



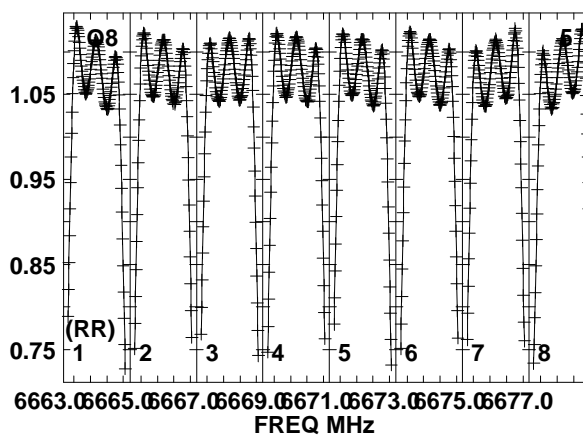
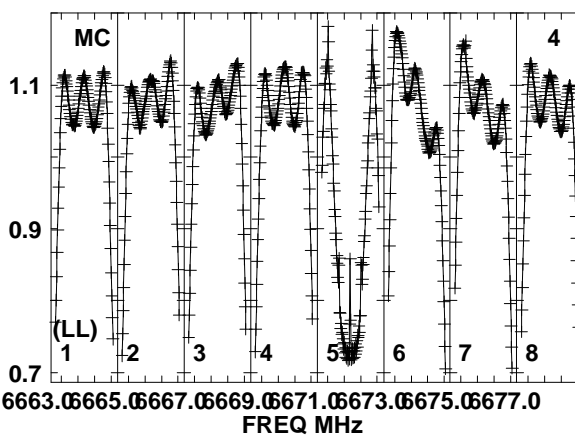
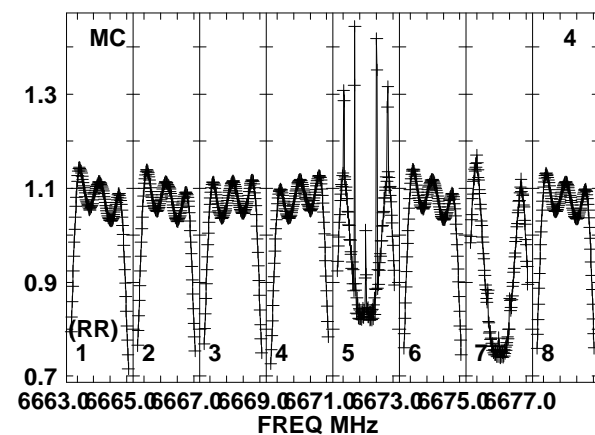
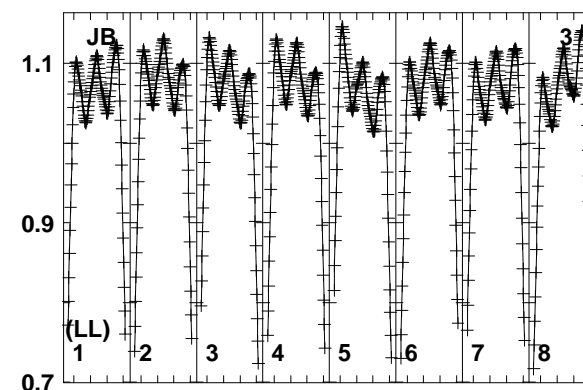
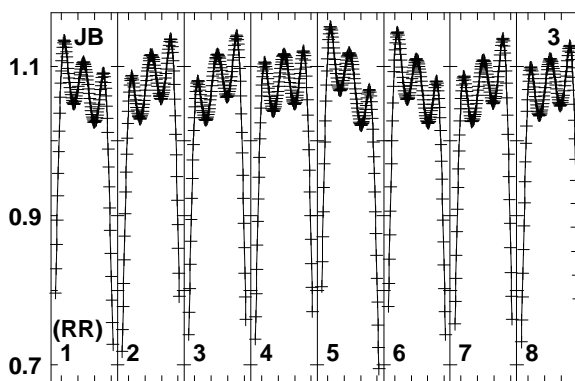
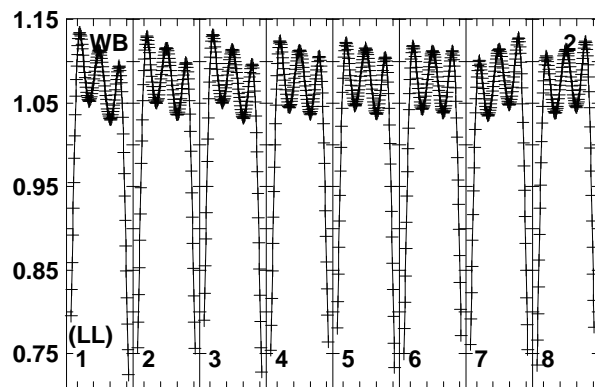
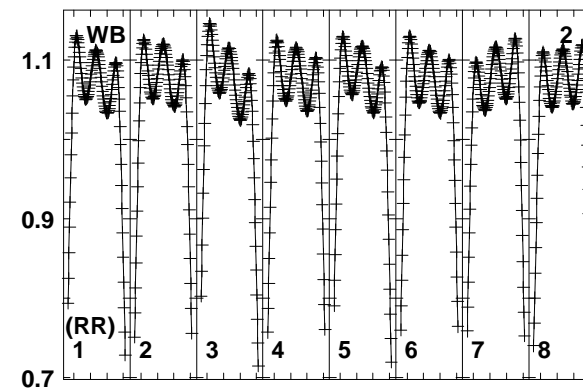
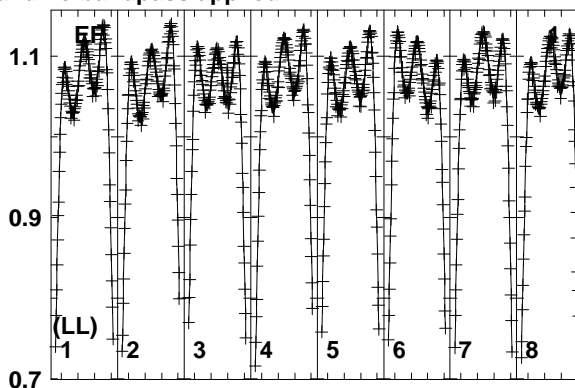
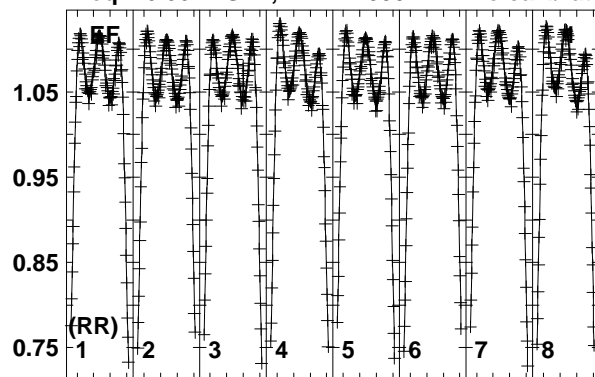
Lower frame: Real Jy  
Total-power spectrum Antenna: IR (11)  
Timerange: 01/00:49:56 to 01/00:51:54



Plot file version 185 created 09-MAR-2017 18:28:17

1822-173 EM117F 1.UVDATA.1

Freq = 6.6627 GHz, Bw = 2.000 MH No calibration applied and no bandpass applied

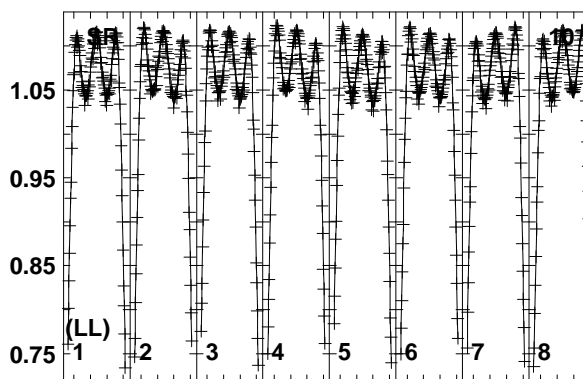
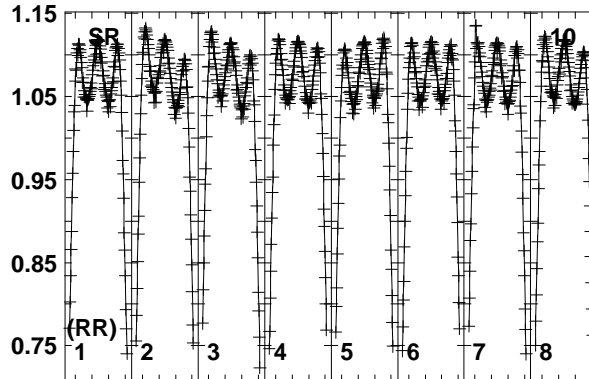
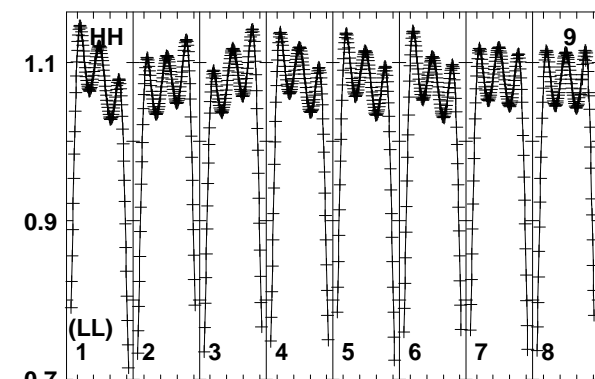
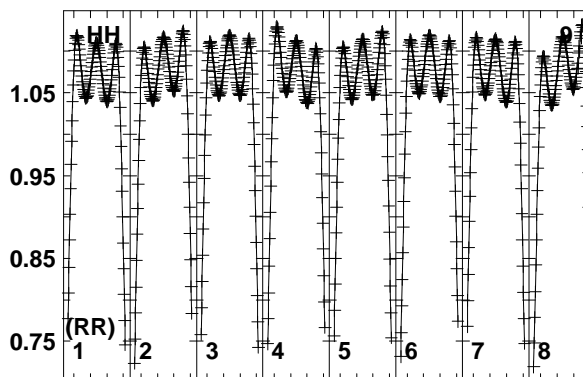
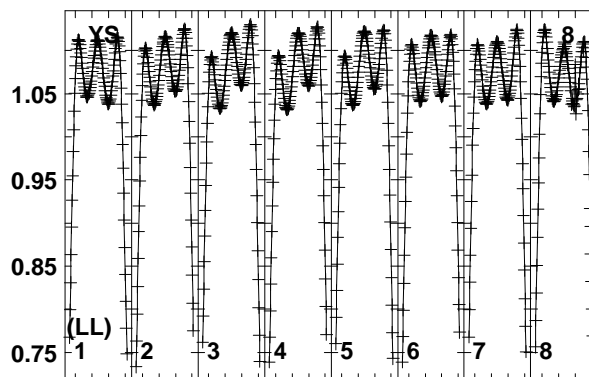
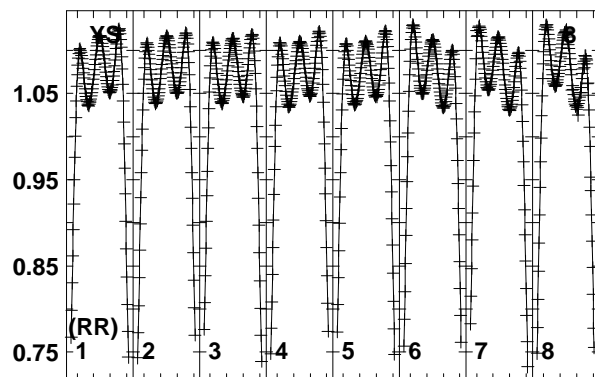
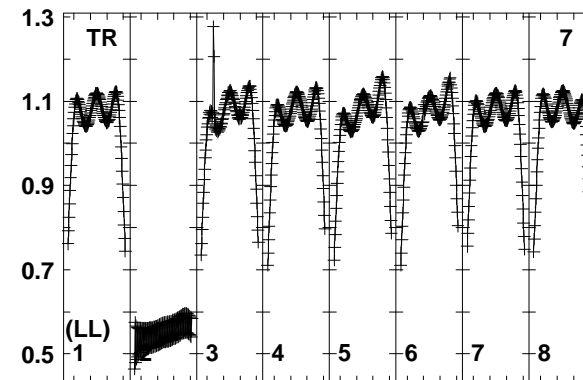
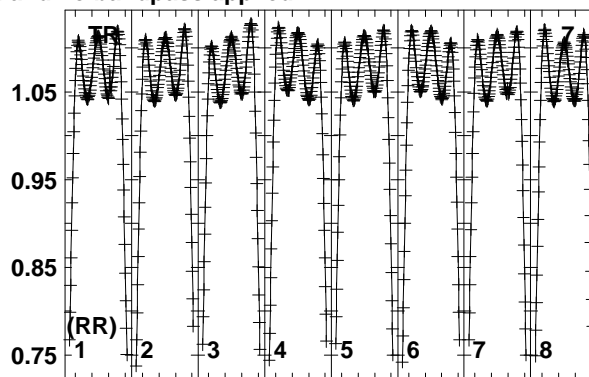
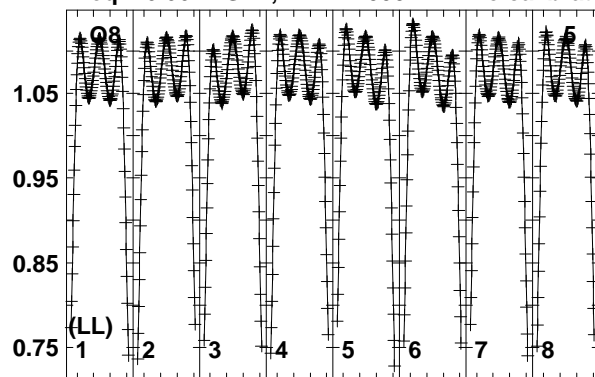


Lower frame: Real Jy  
Total-power spectrum Antenna: EF (01)  
Timerange: 01/00:52:36 to 01/00:55:34

Plot file version 186 created 09-MAR-2017 18:28:17

1822-173 EM117F 1.UVDATA.1

Freq = 6.6627 GHz, Bw = 2.000 MH No calibration applied and no bandpass applied



6663.06665.06667.06669.06671.06673.06675.06677.0  
FREQ MHz

6663.06665.06667.06669.06671.06673.06675.06677.0  
FREQ MHz

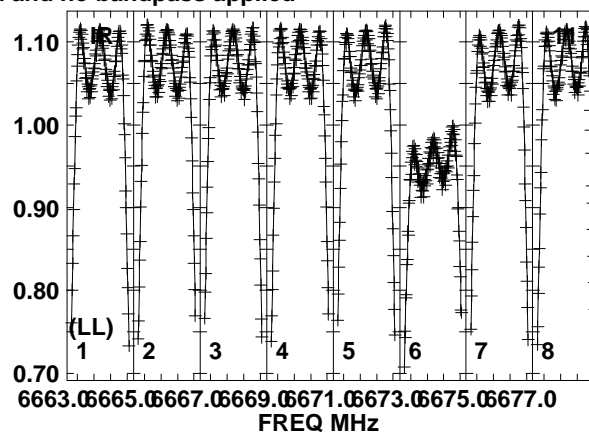
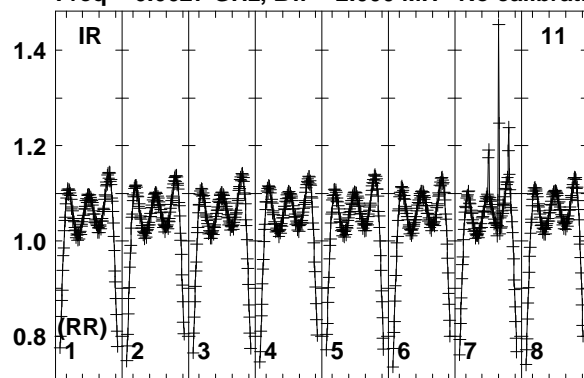
6663.06665.06667.06669.06671.06673.06675.06677.0  
FREQ MHz

Lower frame: Real Jy  
Total-power spectrum Antenna: O8 (05)  
Timerange: 01/00:52:36 to 01/00:55:34

Plot file version 187 created 09-MAR-2017 18:28:18

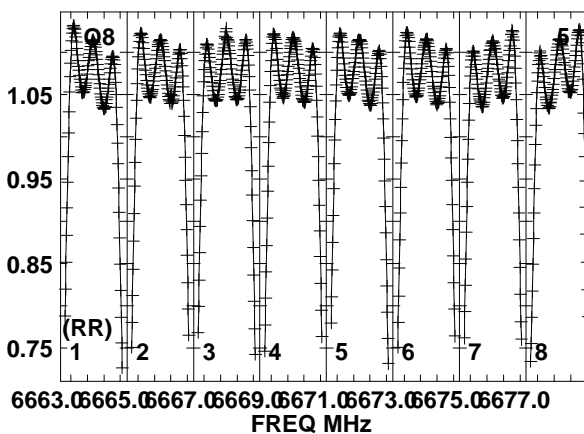
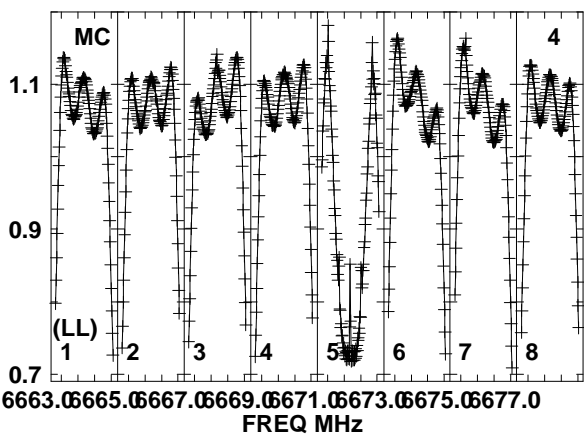
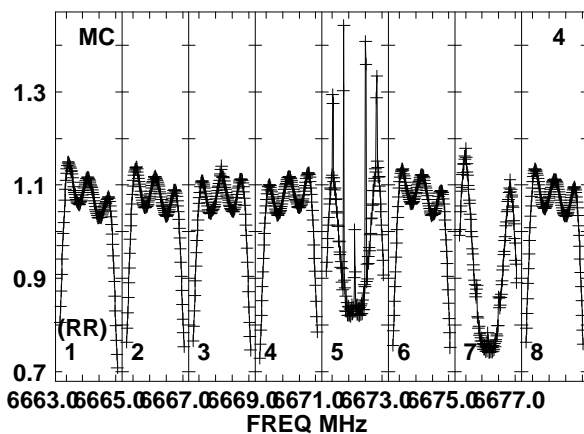
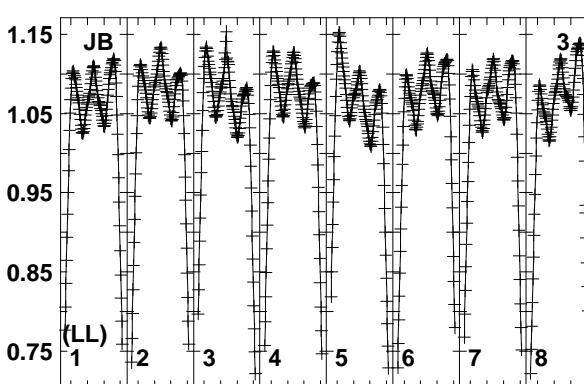
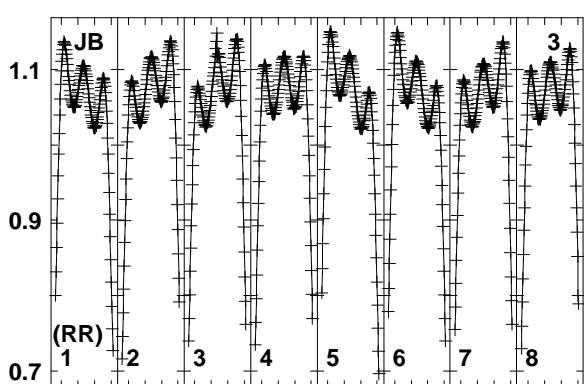
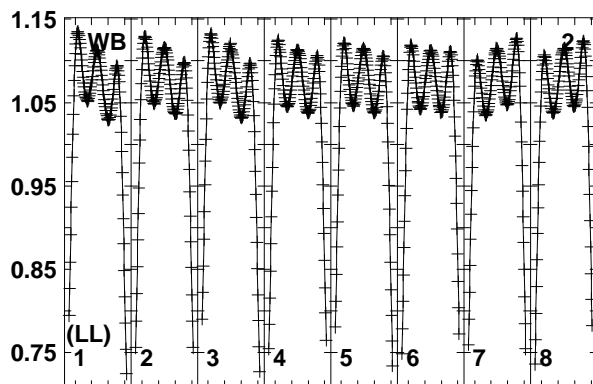
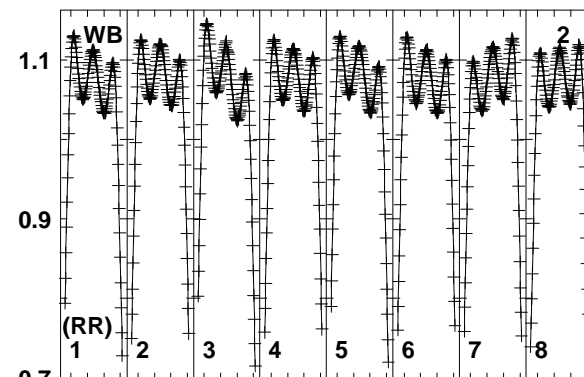
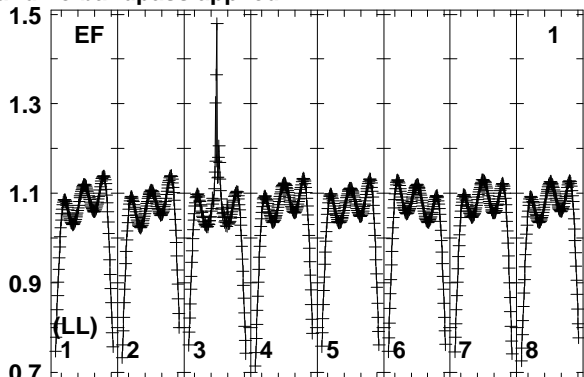
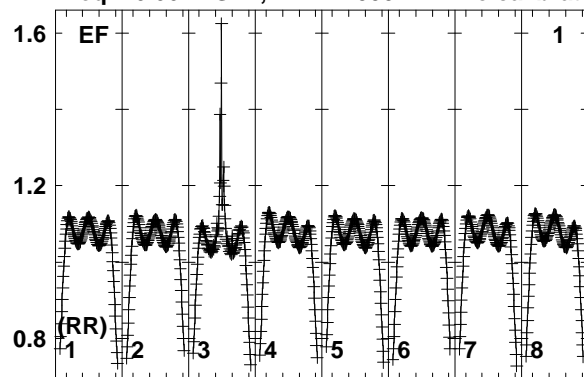
1822-173 EM117F 1.UVDATA.1

Freq = 6.6627 GHz, Bw = 2.000 MH No calibration applied and no bandpass applied



Lower frame: Real Jy  
Total-power spectrum Antenna: IR (11)  
Timerange: 01/00:52:36 to 01/00:55:34

Plot file version 188 created 09-MAR-2017 18:28:18  
 G016.58-0.05 EM117F 1.UVDATA.1  
 Freq = 6.6627 GHz, Bw = 2.000 MH No calibration applied and no bandpass applied

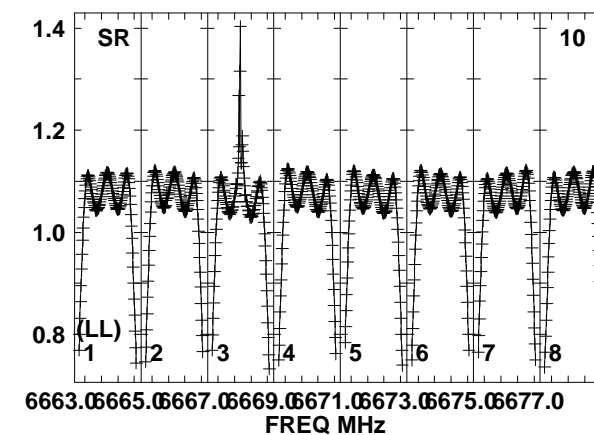
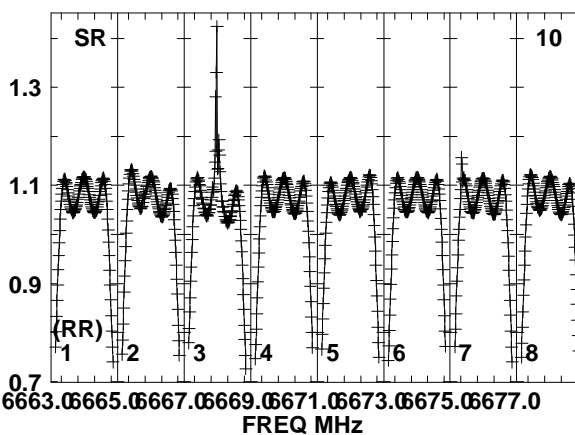
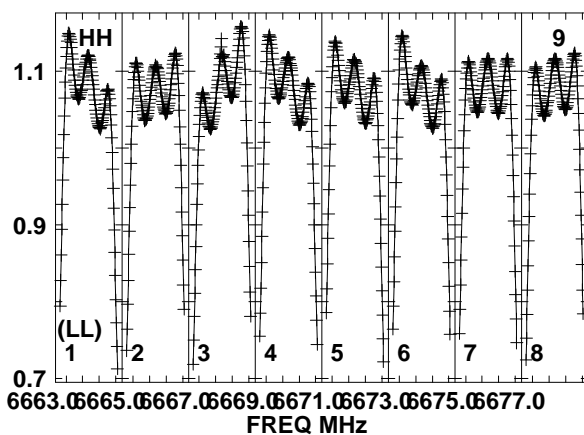
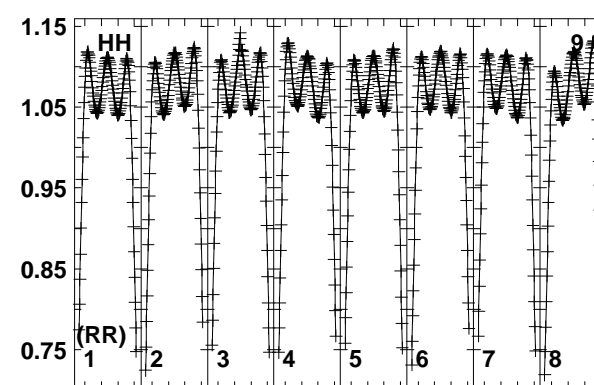
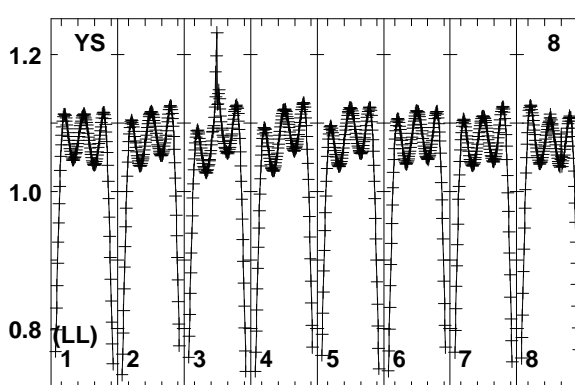
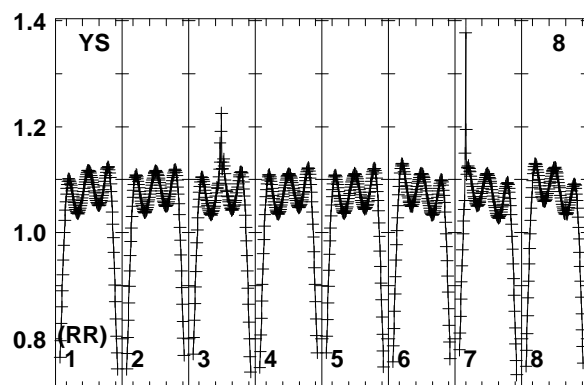
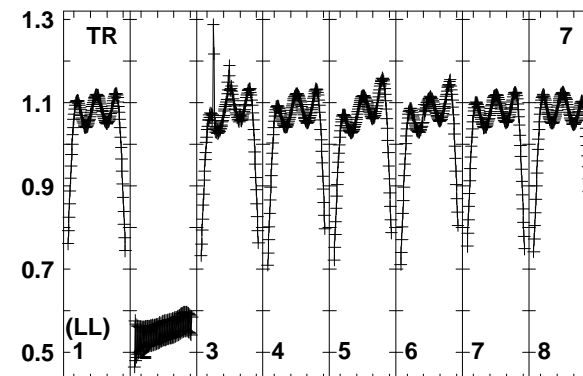
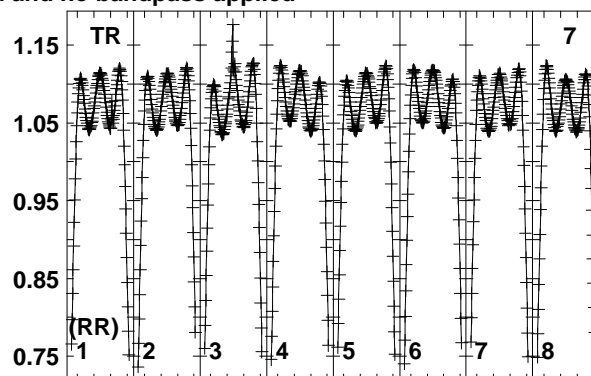
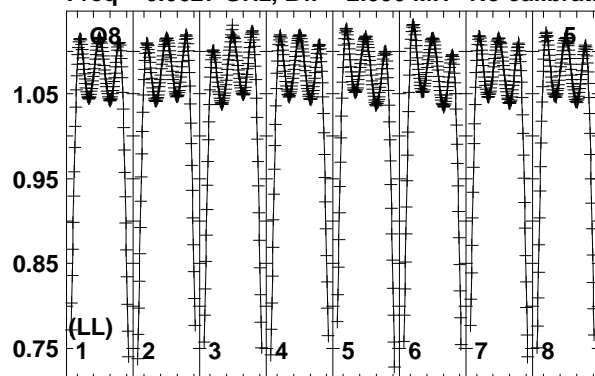


Lower frame: Real Jy  
 Total-power spectrum Antenna: EF (01)  
 Timerange: 01/00:55:36 to 01/00:57:34

Plot file version 189 created 09-MAR-2017 18:28:18

G016.58-0.05 EM117F 1.UVDATA.1

Freq = 6.6627 GHz, Bw = 2.000 MH No calibration applied and no bandpass applied

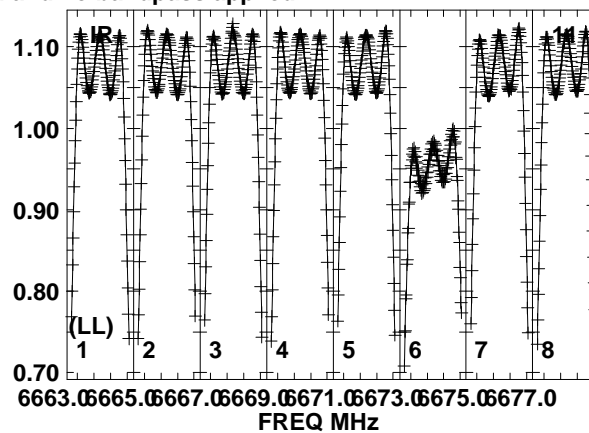
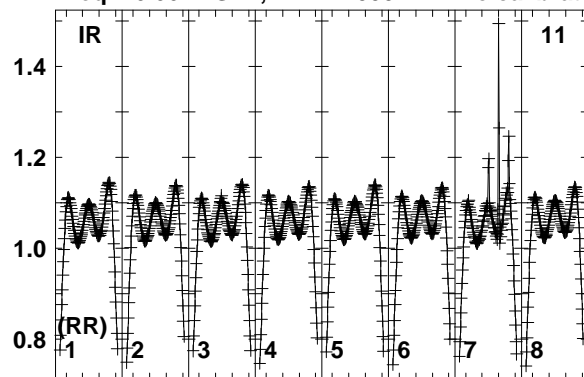


Lower frame: Real Jy  
Total-power spectrum Antenna: O8 (05)  
Timerange: 01/00:55:36 to 01/00:57:34

Plot file version 190 created 09-MAR-2017 18:28:18

G016.58-0.05 EM117F 1.UVDATA.1

Freq = 6.6627 GHz, Bw = 2.000 MH No calibration applied and no bandpass applied

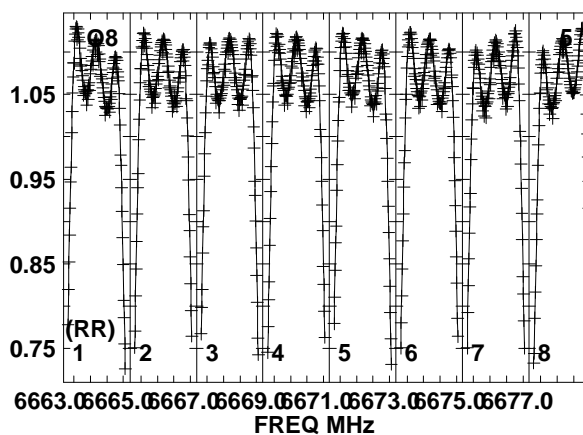
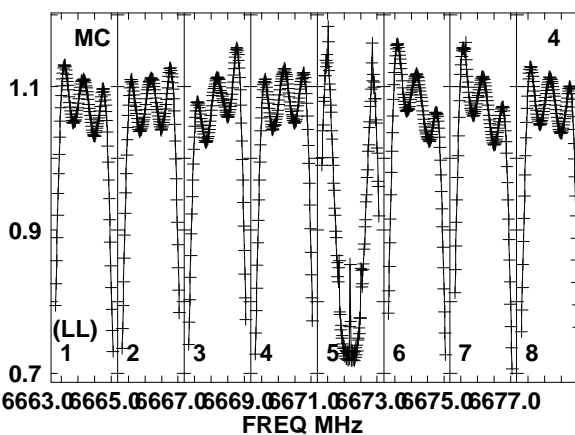
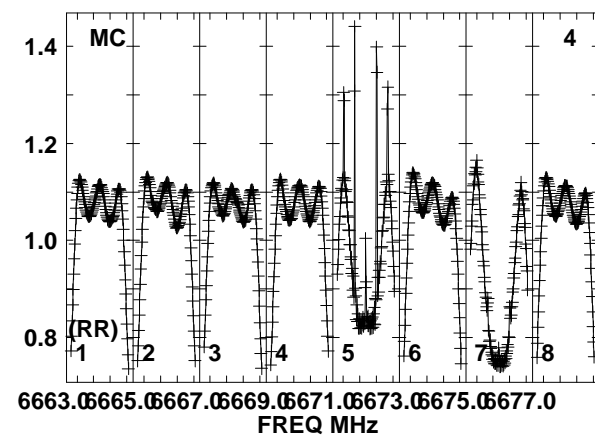
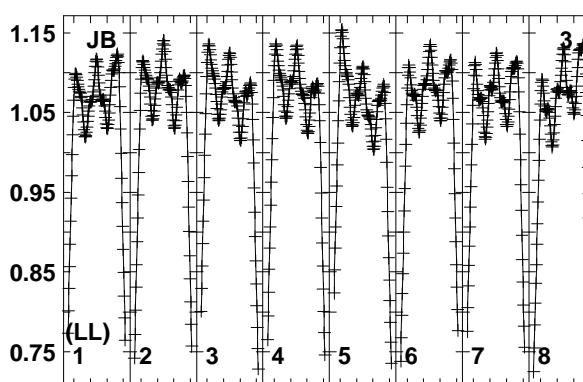
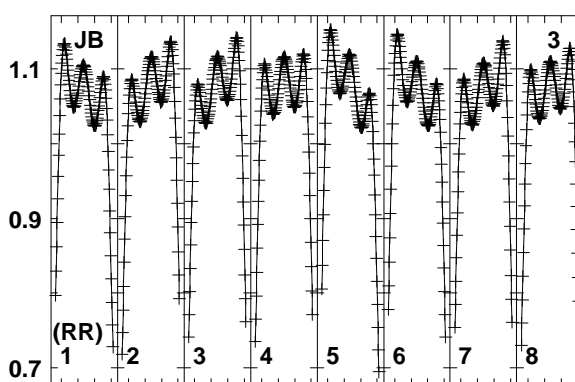
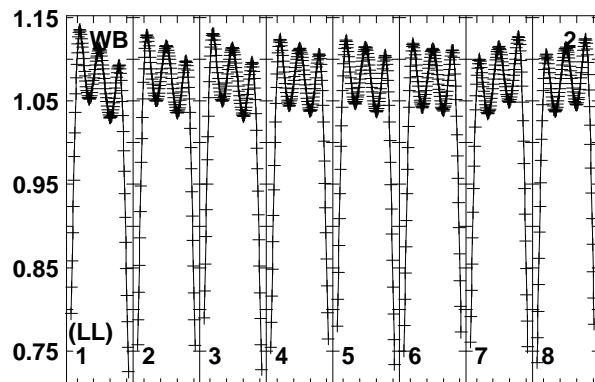
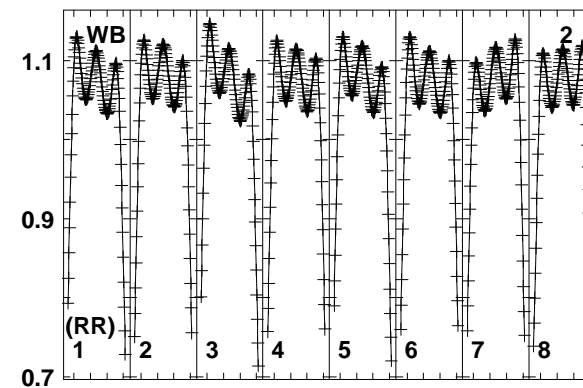
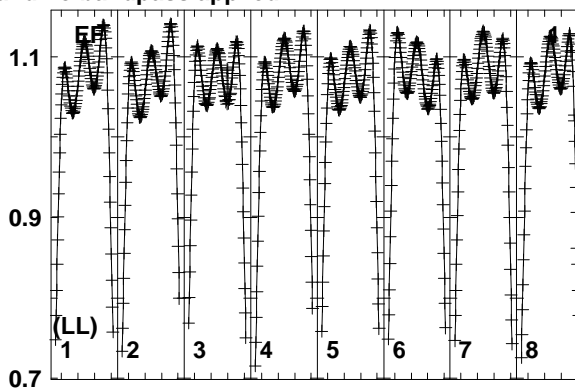
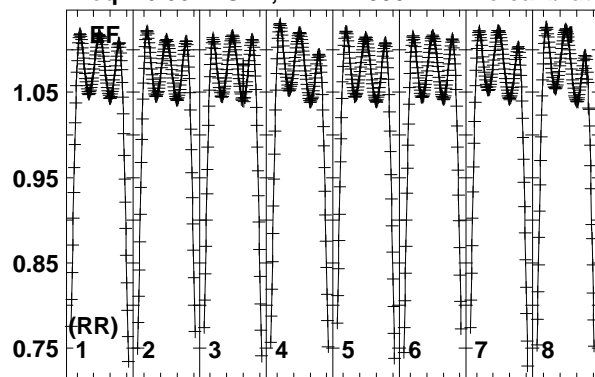


Lower frame: Real Jy  
Total-power spectrum Antenna: IR (11)  
Timerange: 01/00:55:36 to 01/00:57:34

Plot file version 191 created 09-MAR-2017 18:28:18

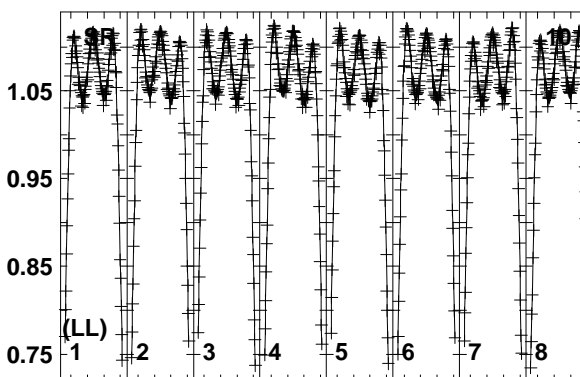
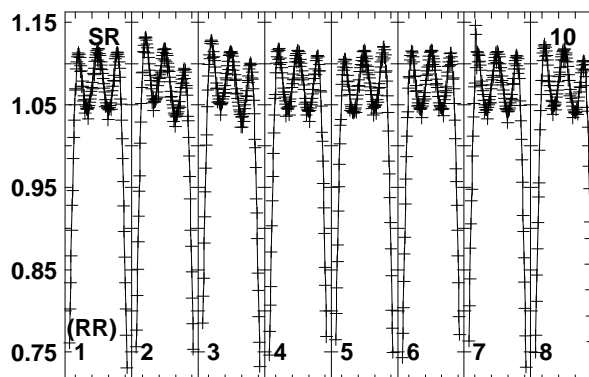
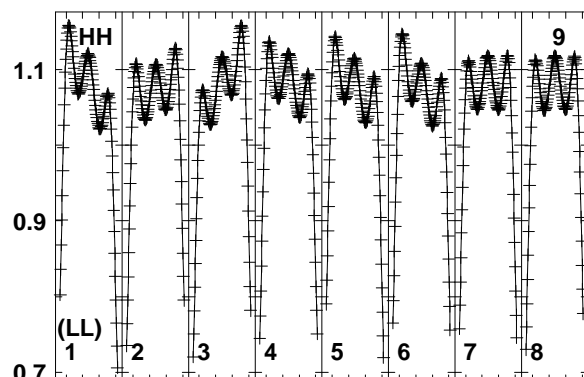
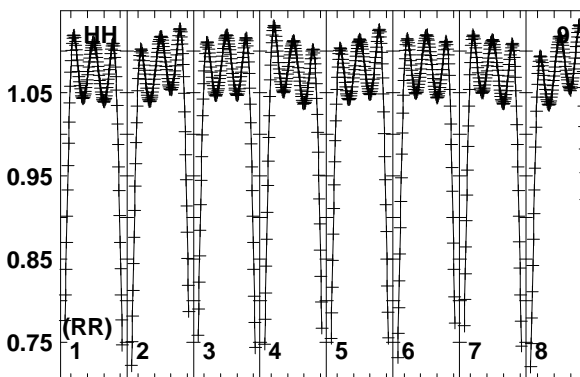
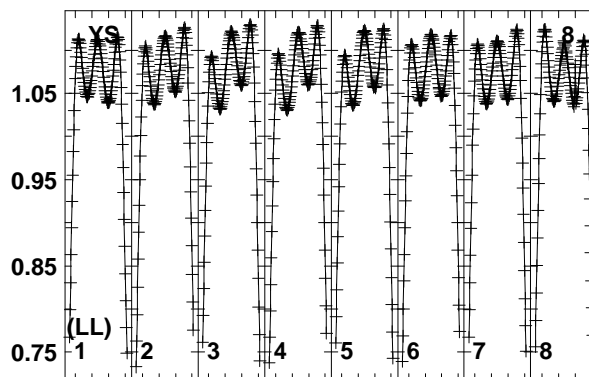
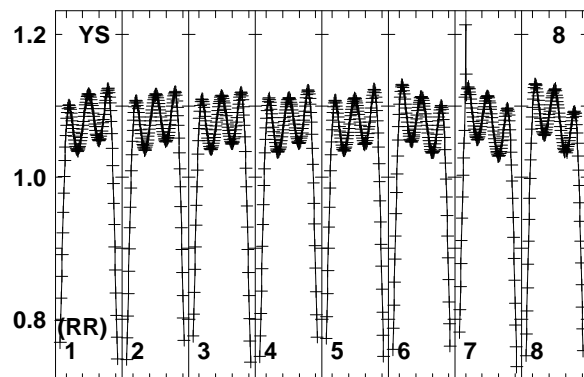
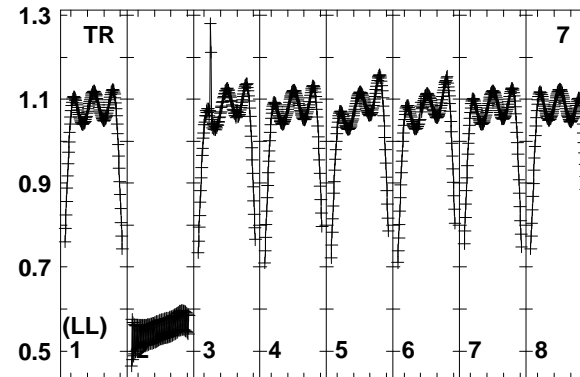
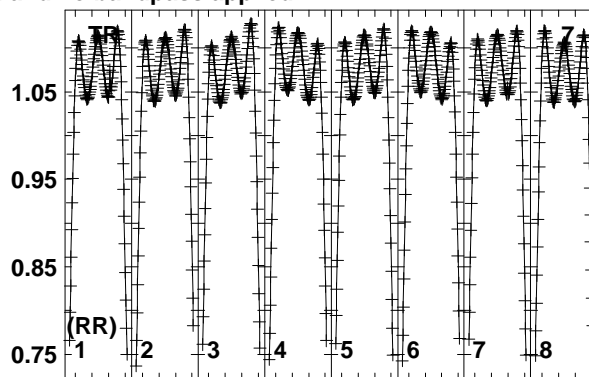
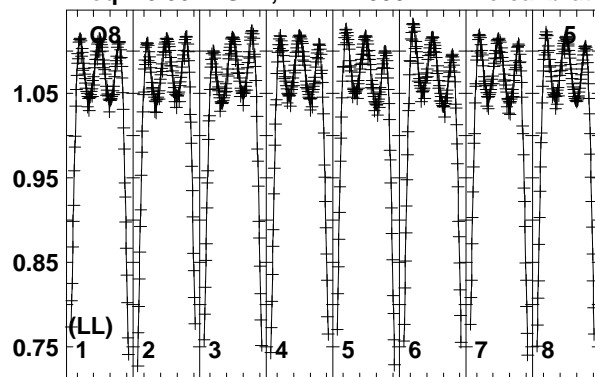
1822-173 EM117F 1.UVDATA.1

Freq = 6.6627 GHz, Bw = 2.000 MH No calibration applied and no bandpass applied



Lower frame: Real Jy  
Total-power spectrum Antenna: EF (01)  
Timerange: 01/00:57:36 to 01/01:00:34

Plot file version 192 created 09-MAR-2017 18:28:19  
 1822-173 EM117F 1.UVDATA.1  
 Freq = 6.6627 GHz, Bw = 2.000 MH No calibration applied and no bandpass applied



6663.06665.06667.06669.06671.06673.06675.06677.0  
 FREQ MHz

6663.06665.06667.06669.06671.06673.06675.06677.0  
 FREQ MHz

6663.06665.06667.06669.06671.06673.06675.06677.0  
 FREQ MHz

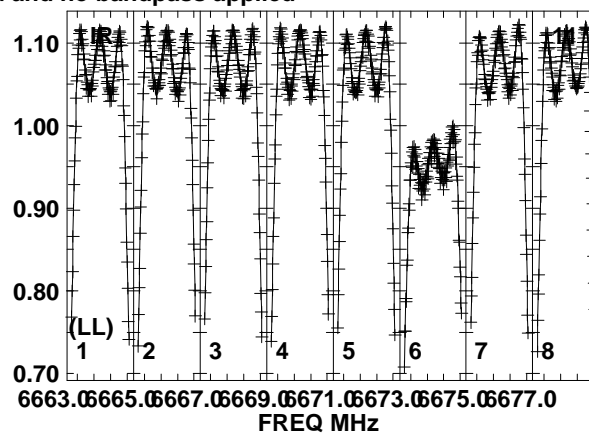
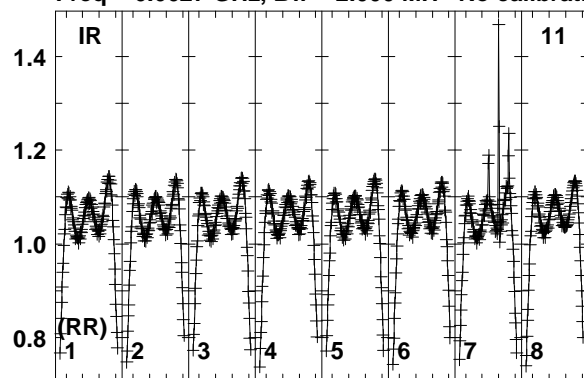
Lower frame: Real Jy  
 Total-power spectrum Antenna: O8 (05)  
 Timerange: 01/00:57:36 to 01/01:00:34



Plot file version 193 created 09-MAR-2017 18:28:19

1822-173 EM117F 1.UVDATA.1

Freq = 6.6627 GHz, Bw = 2.000 MH No calibration applied and no bandpass applied

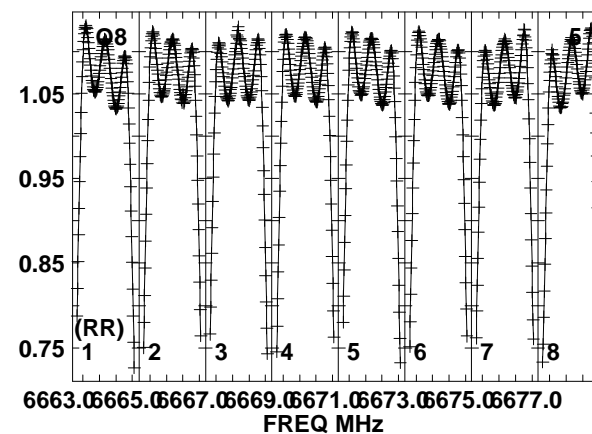
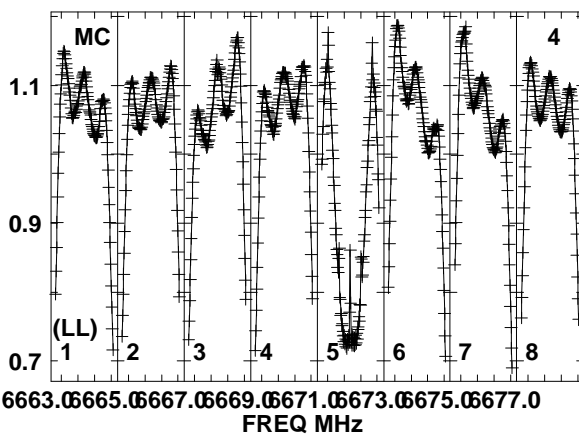
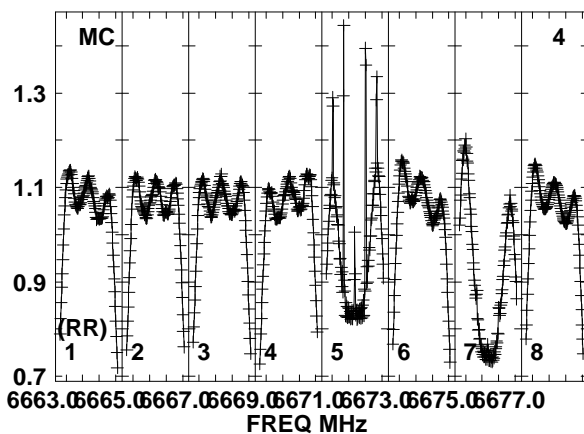
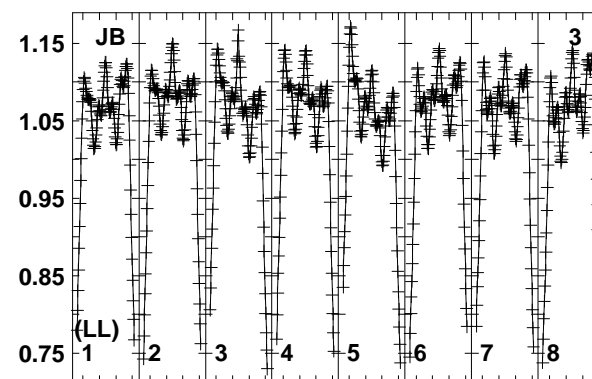
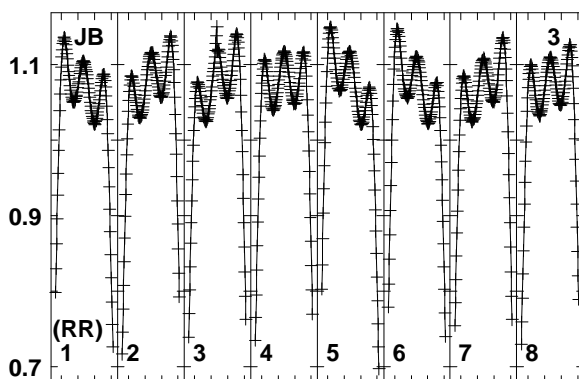
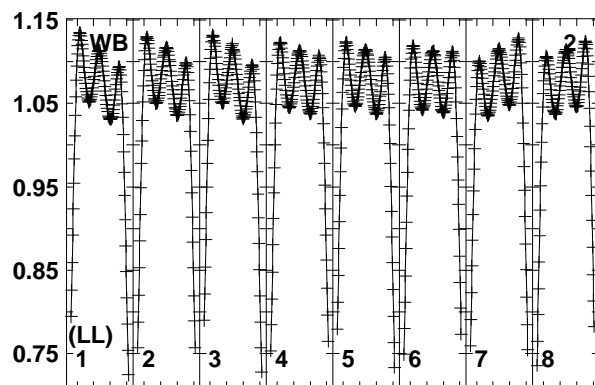
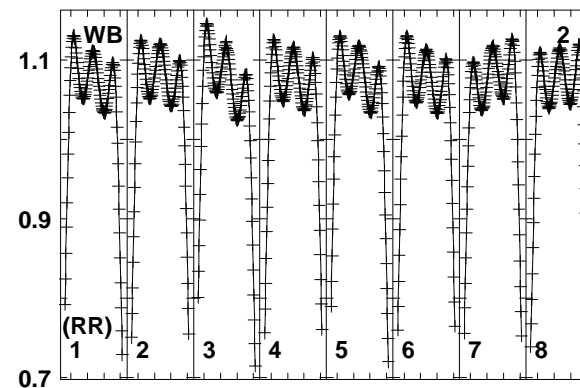
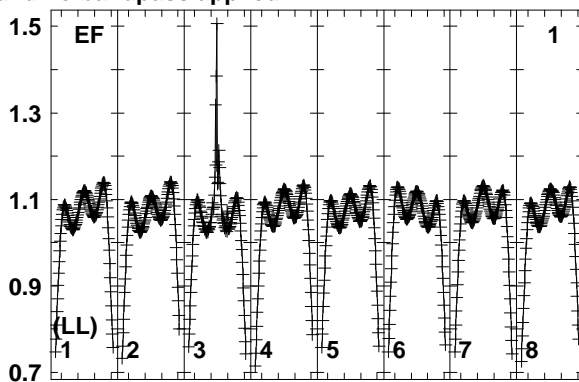
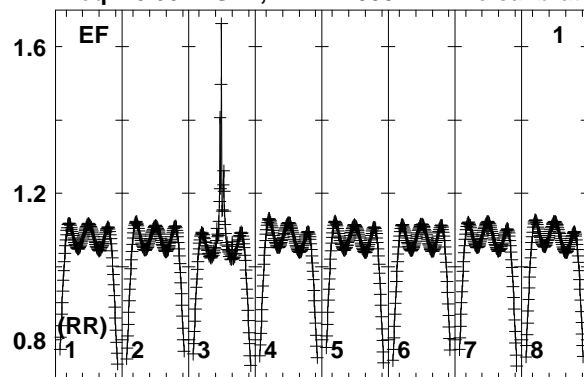


Lower frame: Real Jy  
Total-power spectrum Antenna: IR (11)  
Timerange: 01/00:57:36 to 01/01:00:34

Plot file version 194 created 09-MAR-2017 18:28:19

G016.58-0.05 EM117F 1.UVDATA.1

Freq = 6.6627 GHz, Bw = 2.000 MH No calibration applied and no bandpass applied

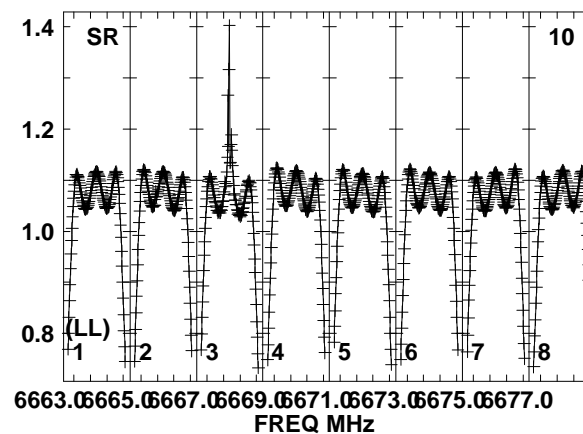
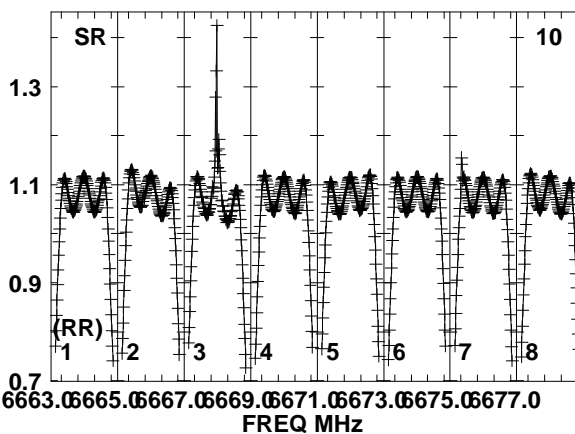
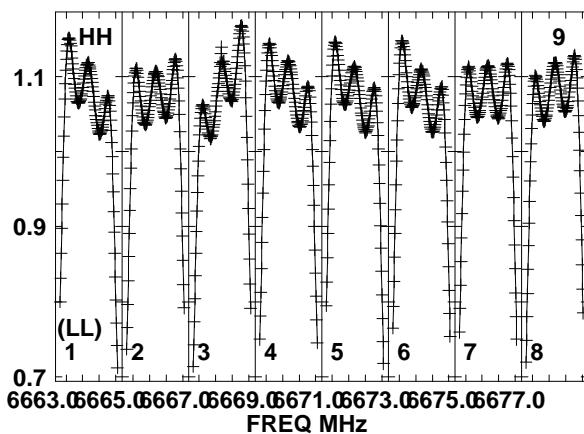
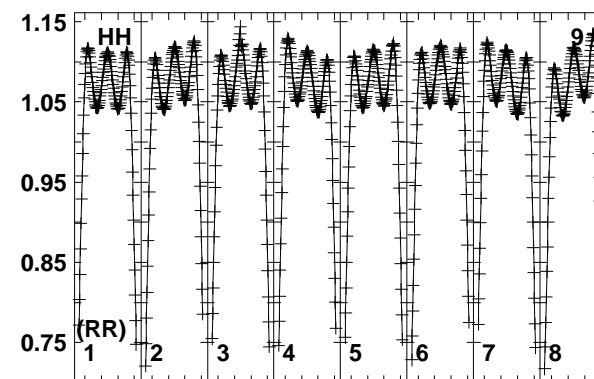
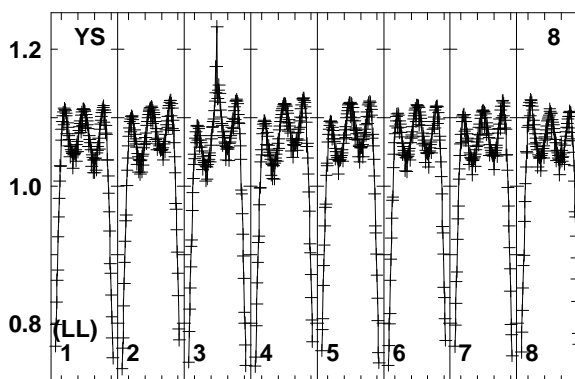
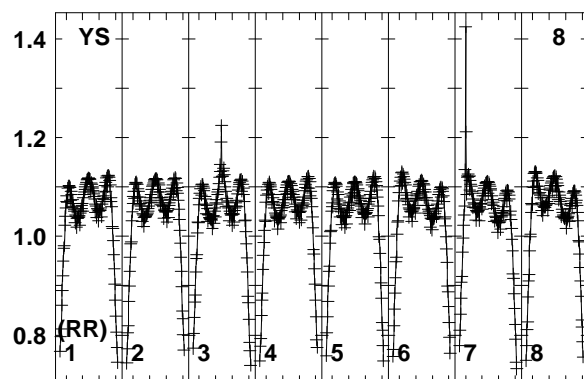
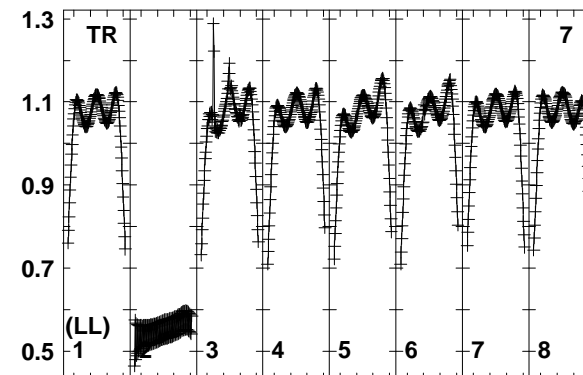
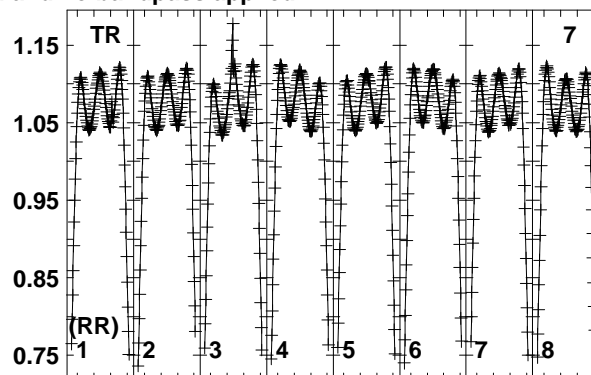
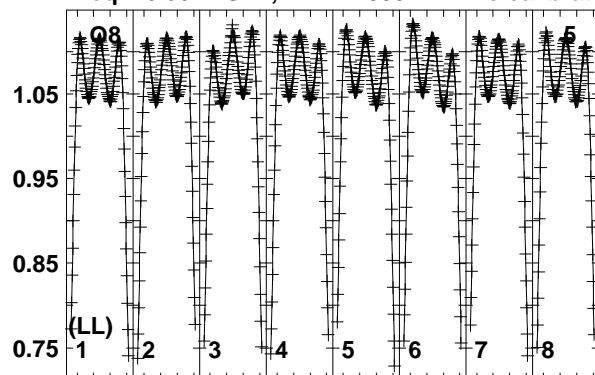


Lower frame: Real Jy  
Total-power spectrum Antenna: EF (01)  
Timerange: 01/01:00:36 to 01/01:02:34

Plot file version 195 created 09-MAR-2017 18:28:19

G016.58-0.05 EM117F 1.UVDATA.1

Freq = 6.6627 GHz, Bw = 2.000 MH No calibration applied and no bandpass applied

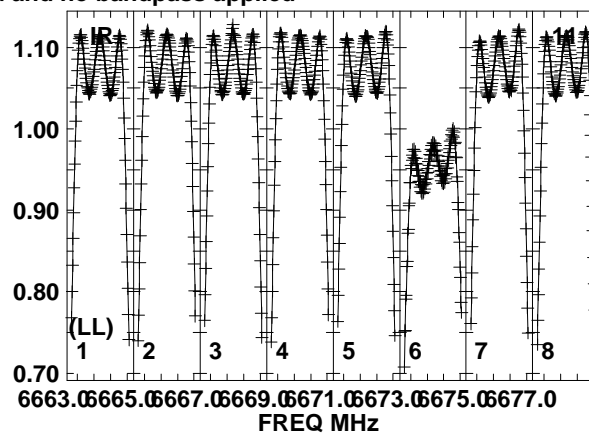
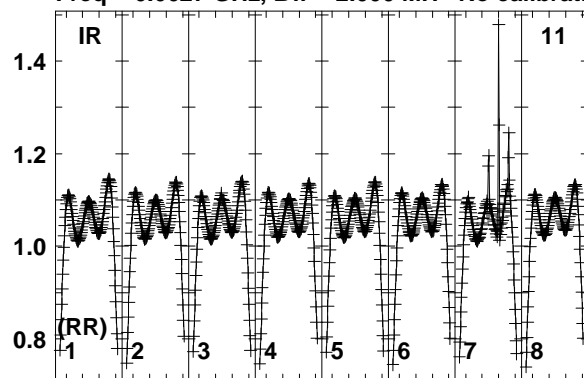


6663.06665.06667.06669.06671.06673.06675.06677.0  
FREQ MHz  
Lower frame: Real Jy  
Total-power spectrum Antenna: O8 (05)  
Timerange: 01/01:00:36 to 01/01:02:34

Plot file version 196 created 09-MAR-2017 18:28:20

G016.58-0.05 EM117F 1.UVDATA.1

Freq = 6.6627 GHz, Bw = 2.000 MH No calibration applied and no bandpass applied

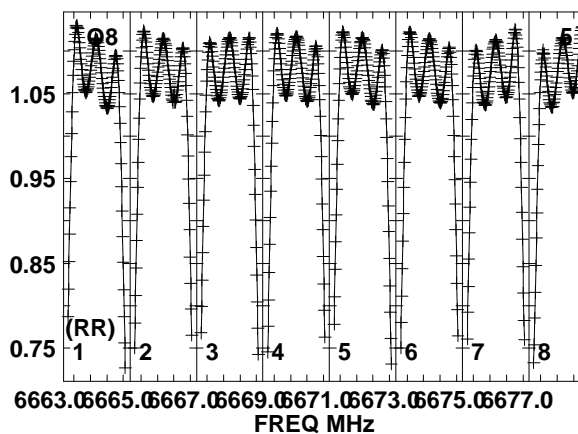
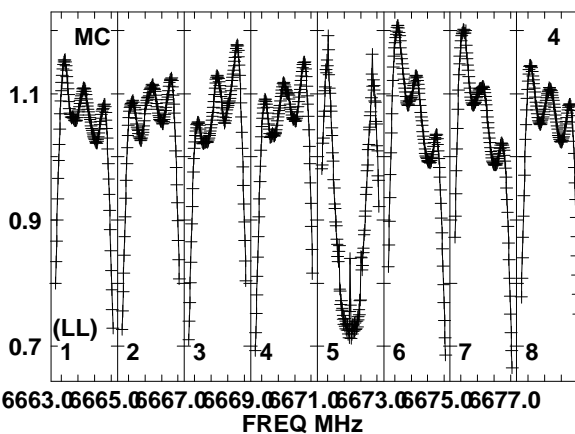
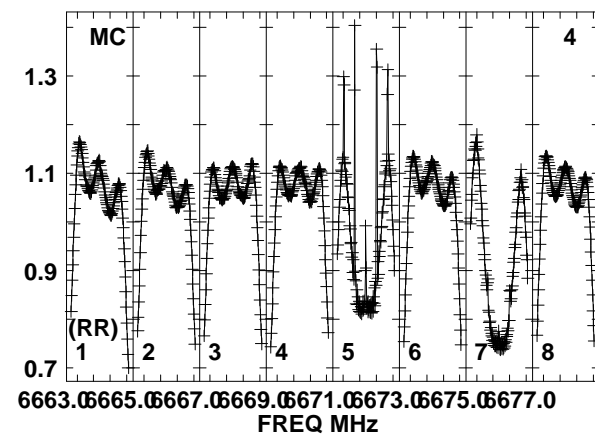
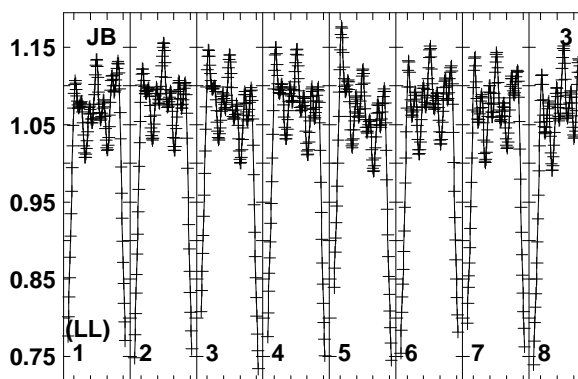
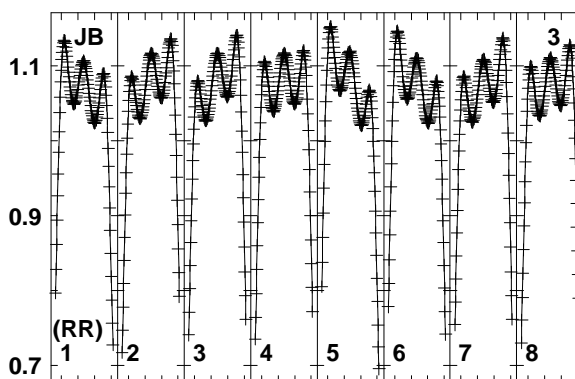
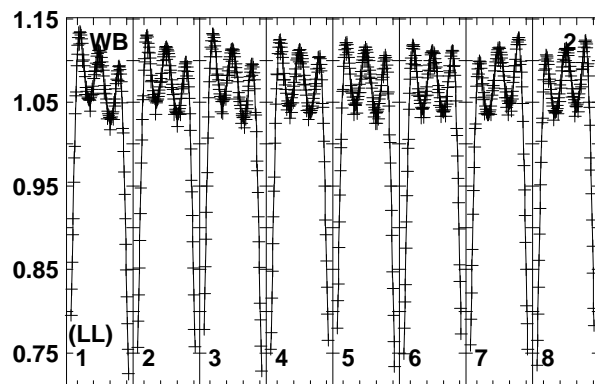
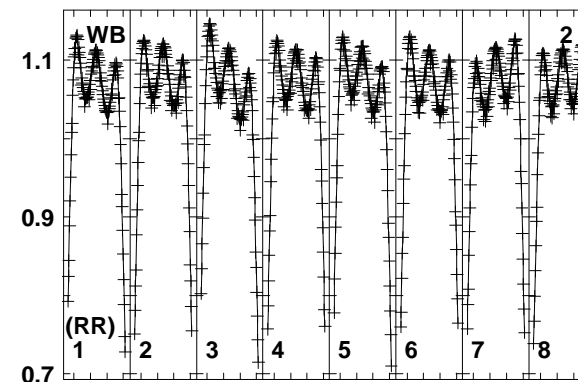
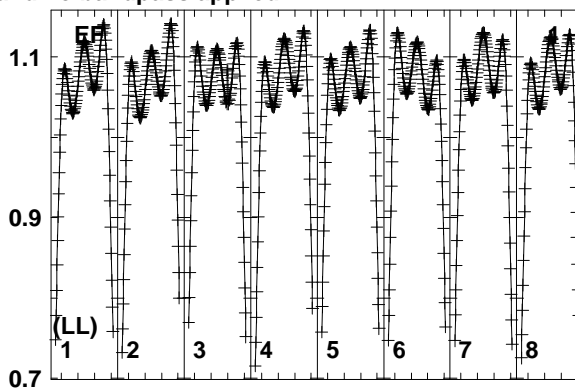
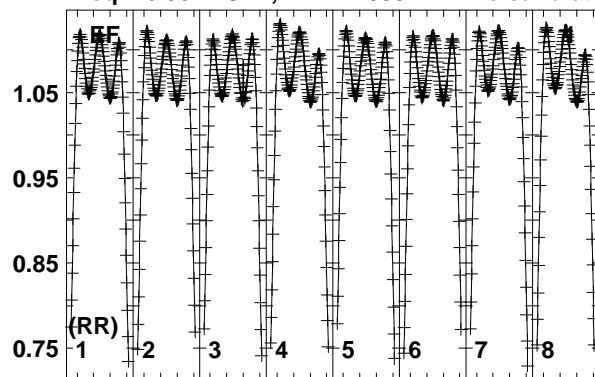


Lower frame: Real Jy  
Total-power spectrum Antenna: IR (11)  
Timerange: 01/01:00:36 to 01/01:02:34

Plot file version 197 created 09-MAR-2017 18:28:20

1822-173 EM117F 1.UVDATA.1

Freq = 6.6627 GHz, Bw = 2.000 MH No calibration applied and no bandpass applied



6663.06665.06667.06669.06671.06673.06675.06677.0  
FREQ MHz

6663.06665.06667.06669.06671.06673.06675.06677.0  
FREQ MHz

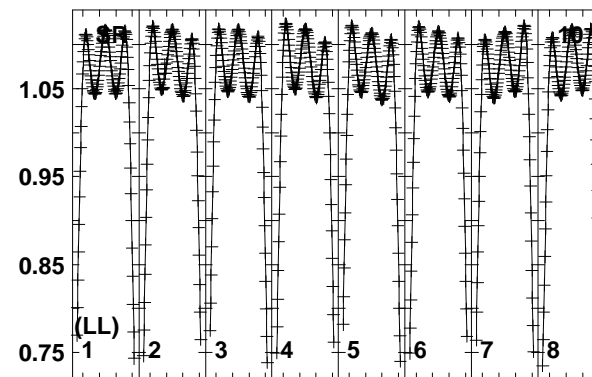
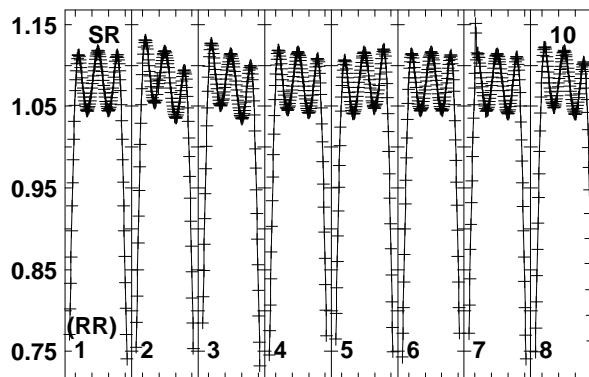
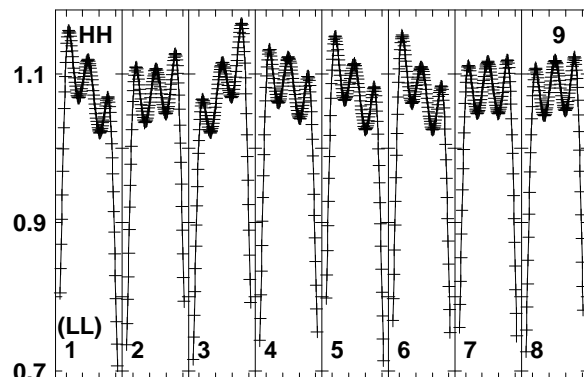
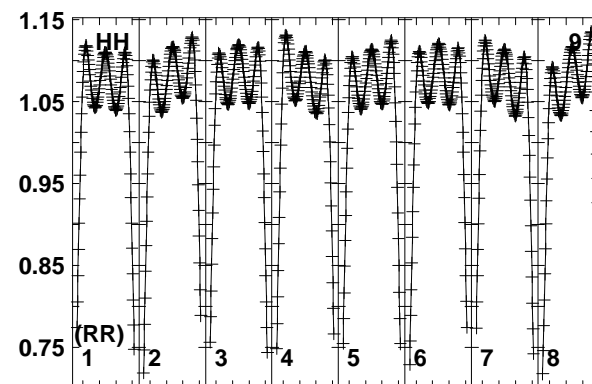
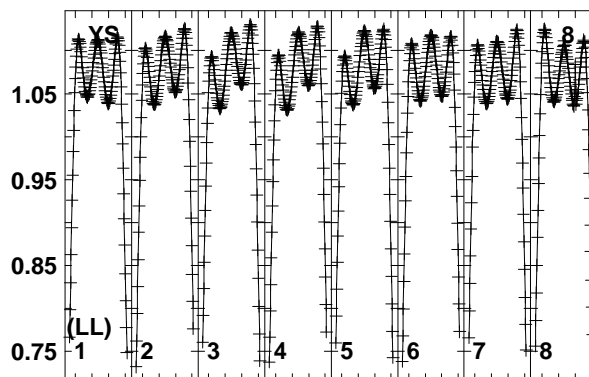
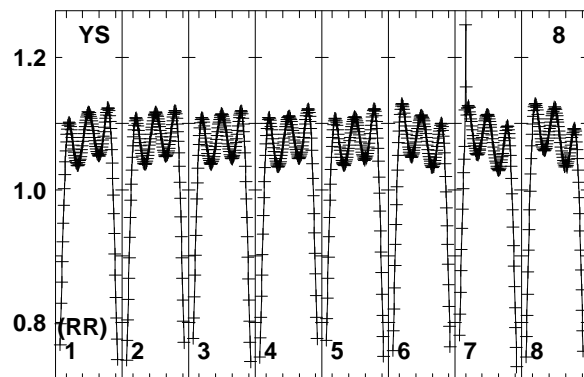
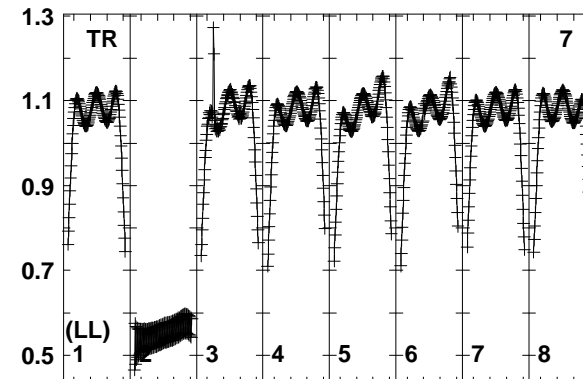
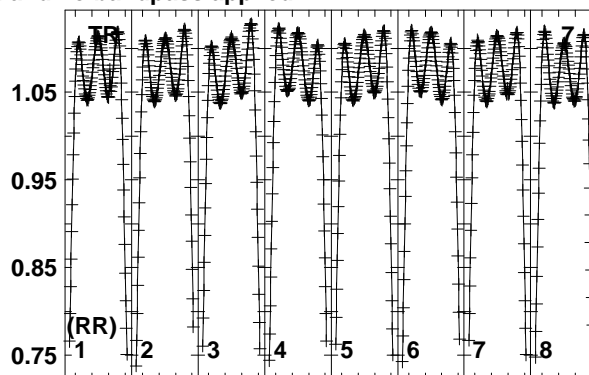
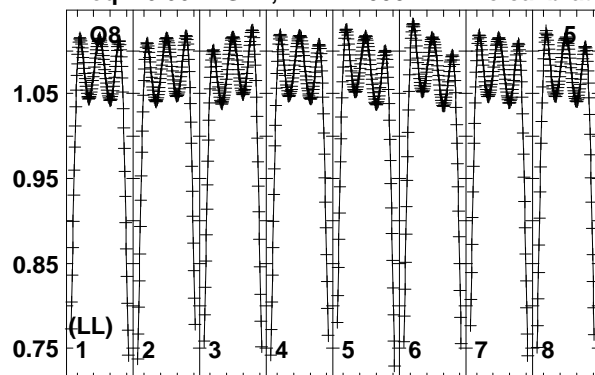
6663.06665.06667.06669.06671.06673.06675.06677.0  
FREQ MHz

Lower frame: Real Jy  
Total-power spectrum Antenna: EF (01)  
Timerange: 01/01:02:36 to 01/01:05:34

Plot file version 198 created 09-MAR-2017 18:28:20

1822-173 EM117F 1.UVDATA.1

Freq = 6.6627 GHz, Bw = 2.000 MH No calibration applied and no bandpass applied



6663.06665.06667.06669.06671.06673.06675.06677.0  
FREQ MHz

6663.06665.06667.06669.06671.06673.06675.06677.0  
FREQ MHz

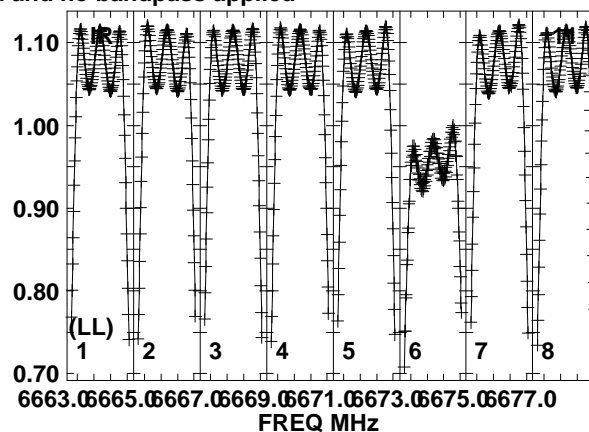
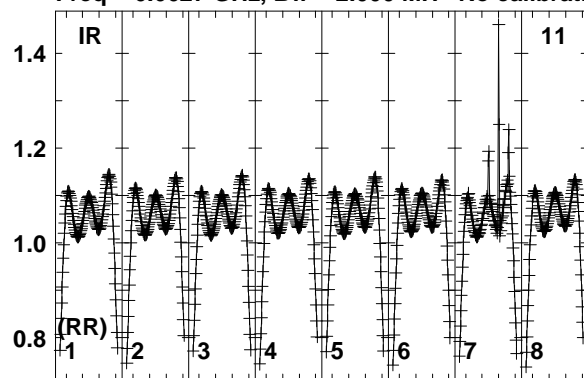
6663.06665.06667.06669.06671.06673.06675.06677.0  
FREQ MHz

Lower frame: Real Jy  
Total-power spectrum Antenna: O8 (05)  
Timerange: 01/01:02:36 to 01/01:05:34

Plot file version 199 created 09-MAR-2017 18:28:21

1822-173 EM117F 1.UVDATA.1

Freq = 6.6627 GHz, Bw = 2.000 MH No calibration applied and no bandpass applied

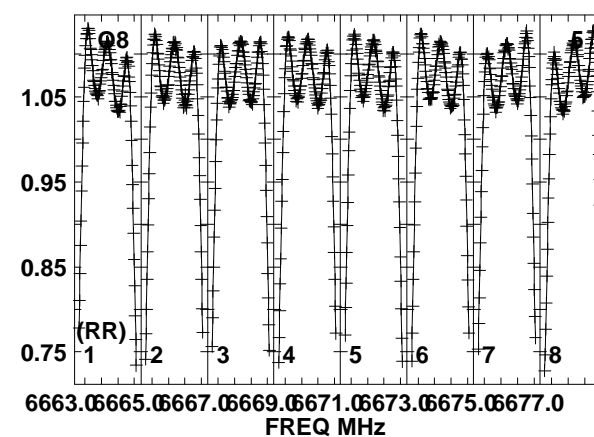
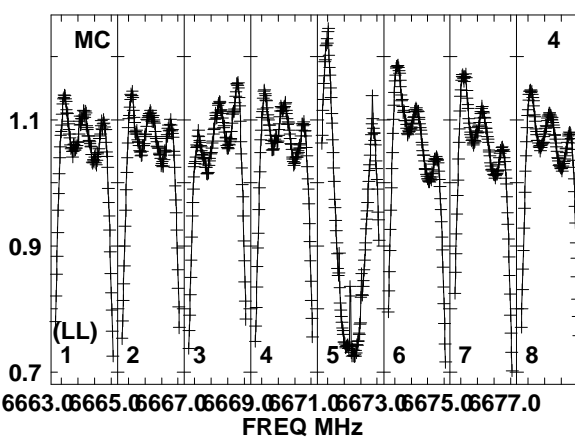
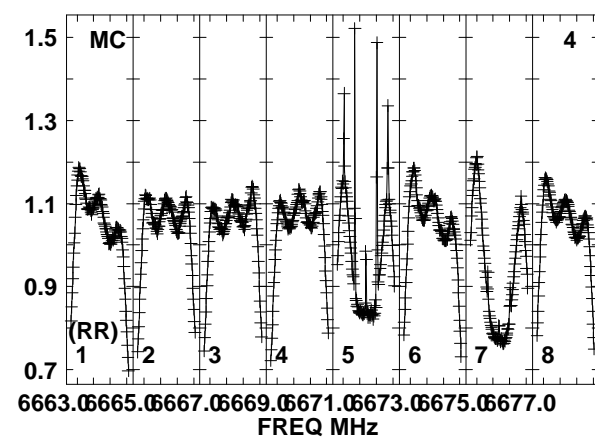
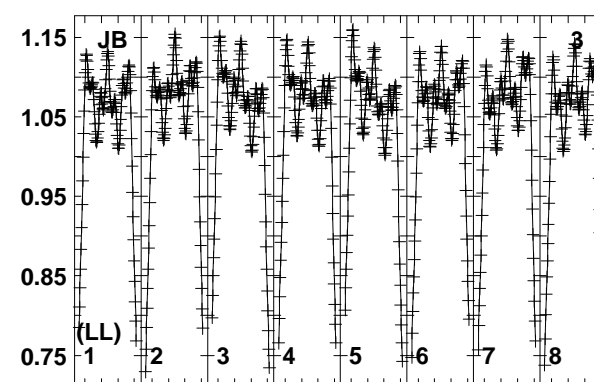
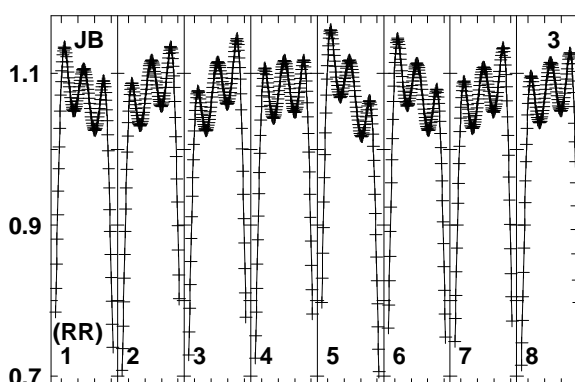
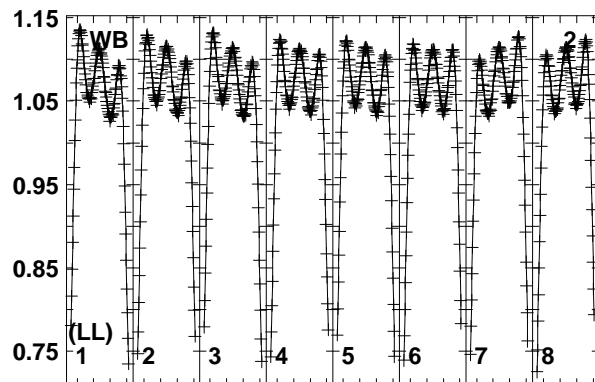
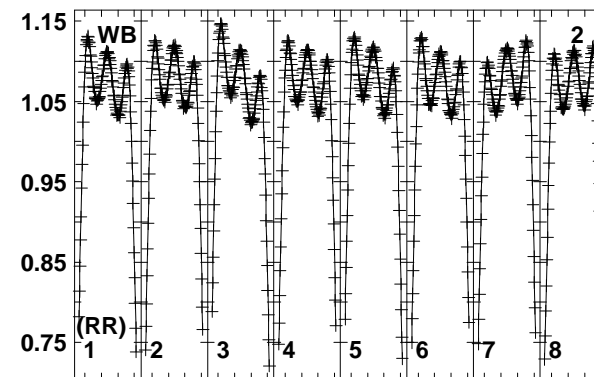
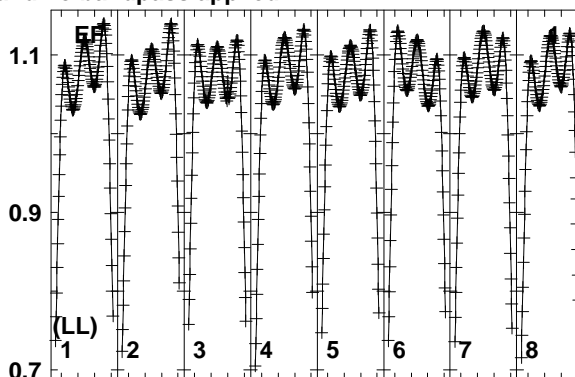
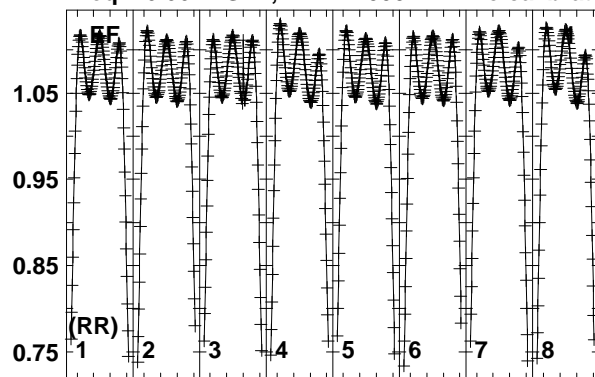


Lower frame: Real Jy  
Total-power spectrum Antenna: IR (11)  
Timerange: 01/01:02:36 to 01/01:05:34

Plot file version 200 created 09-MAR-2017 18:28:21

J1331+3030 EM117F 1.UVDATA.1

Freq = 6.6627 GHz, Bw = 2.000 MH No calibration applied and no bandpass applied



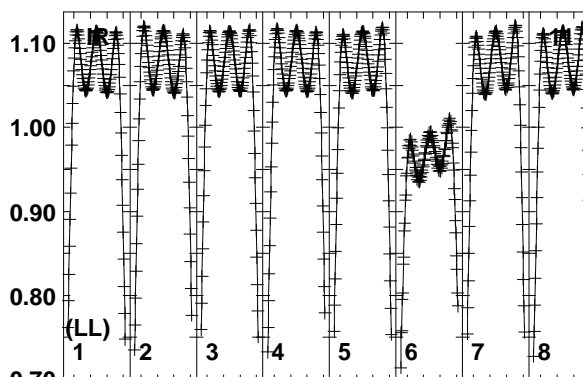
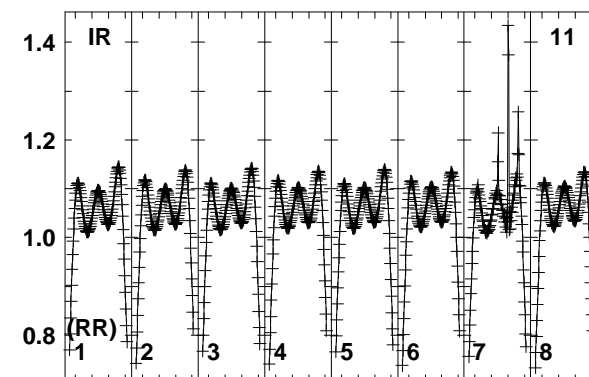
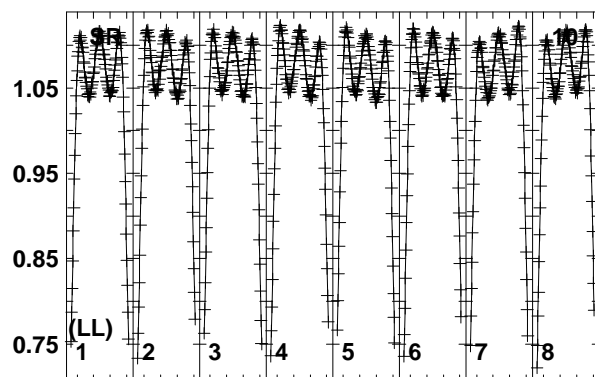
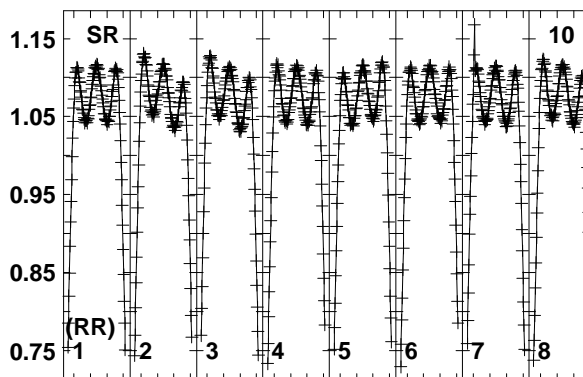
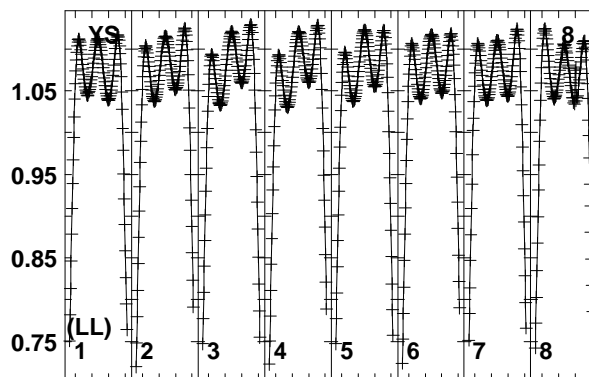
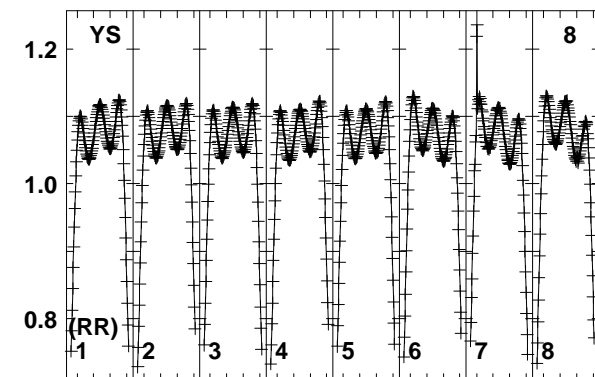
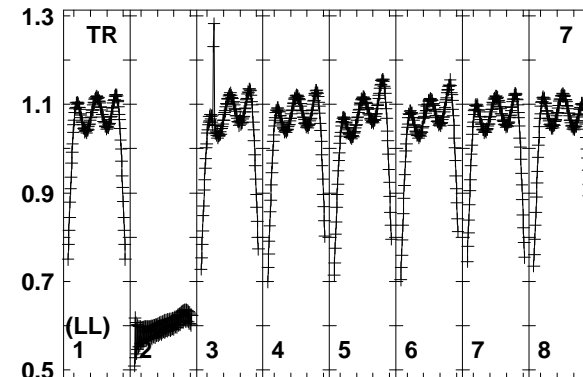
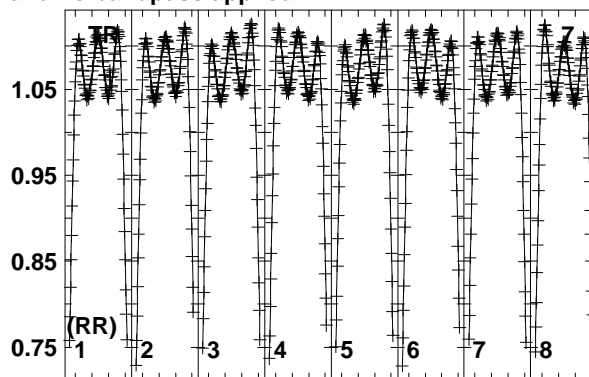
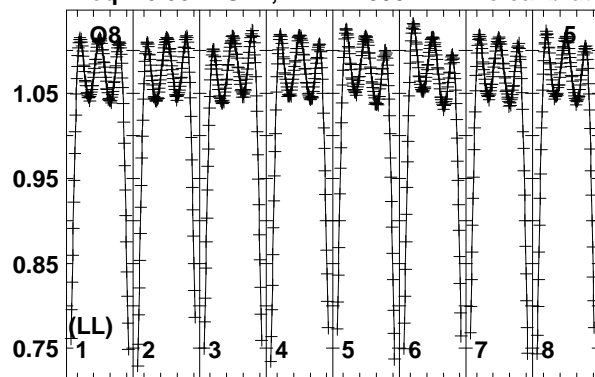
Lower frame: Real Jy  
Total-power spectrum Antenna: EF (01)  
Timerange: 01/01:11:01 to 01/01:18:59



Plot file version 201 created 09-MAR-2017 18:28:22

J1331+3030 EM117F 1.UVDATA.1

Freq = 6.6627 GHz, Bw = 2.000 MH No calibration applied and no bandpass applied



6663.06665.06667.06669.06671.06673.06675.06677.0

FREQ MHz

6663.06665.06667.06669.06671.06673.06675.06677.0

FREQ MHz

6663.06665.06667.06669.06671.06673.06675.06677.0

FREQ MHz

Lower frame: Real Jy

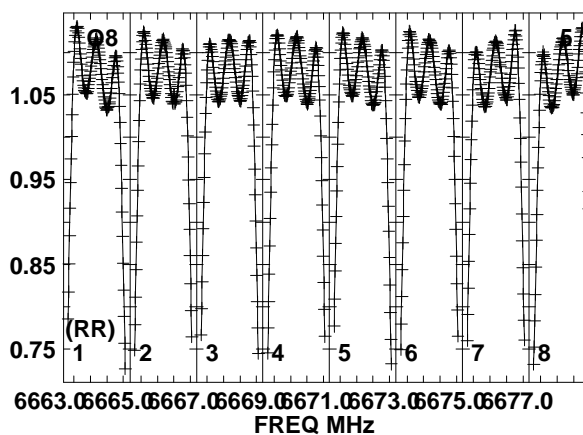
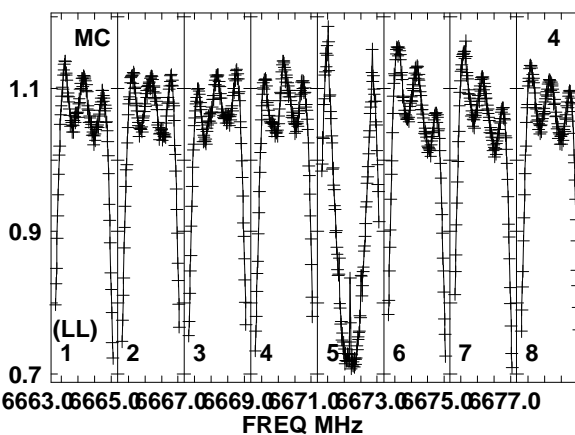
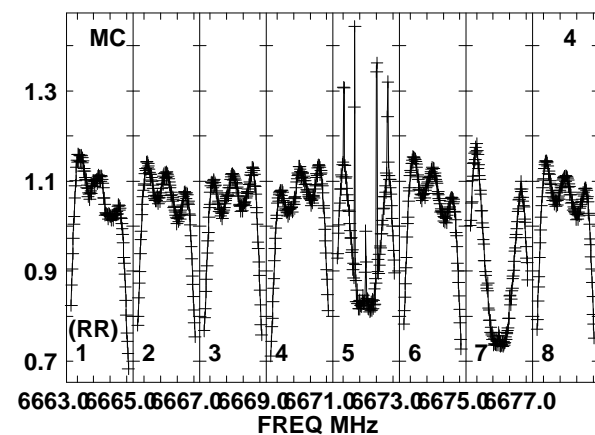
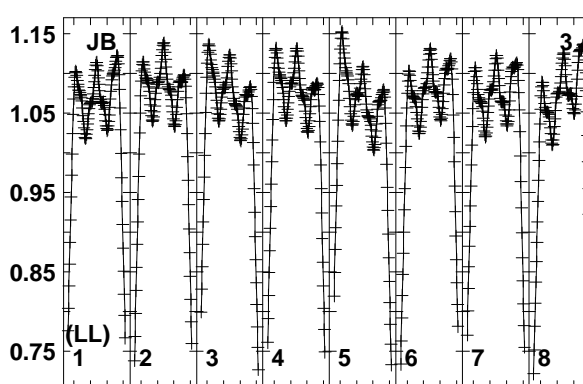
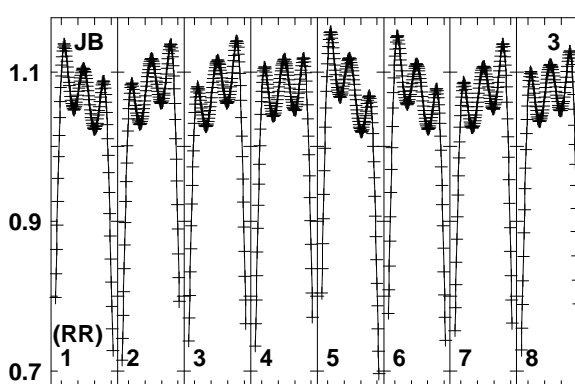
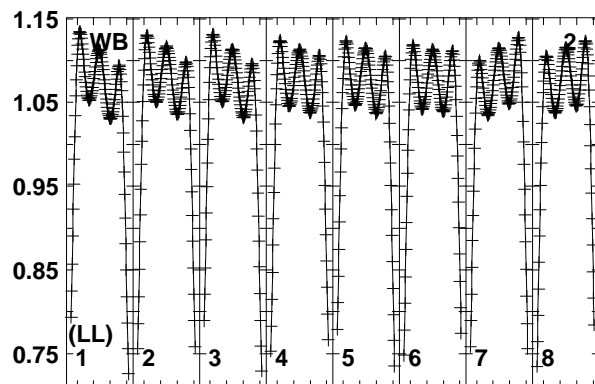
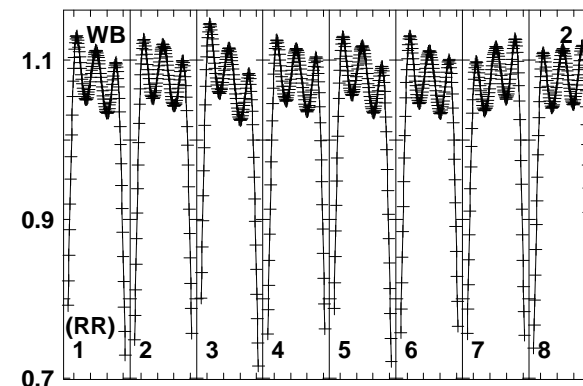
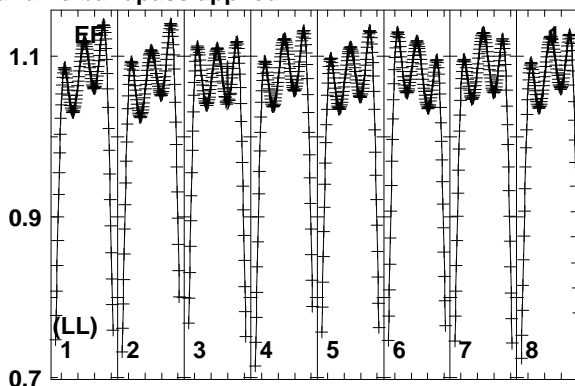
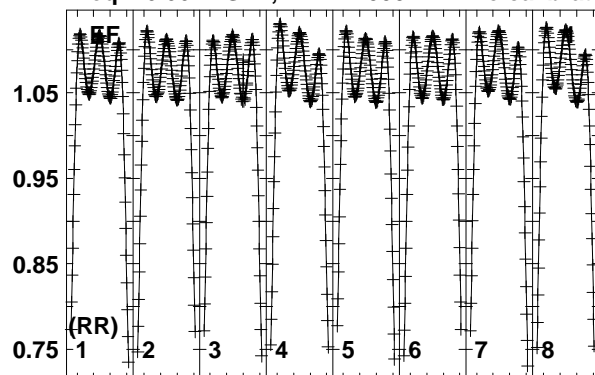
Total-power spectrum Antenna: O8 (05)

Timerange: 01/01:11:01 to 01/01:18:59

Plot file version 202 created 09-MAR-2017 18:28:23

1822-173 EM117F 1.UVDATA.1

Freq = 6.6627 GHz, Bw = 2.000 MH No calibration applied and no bandpass applied

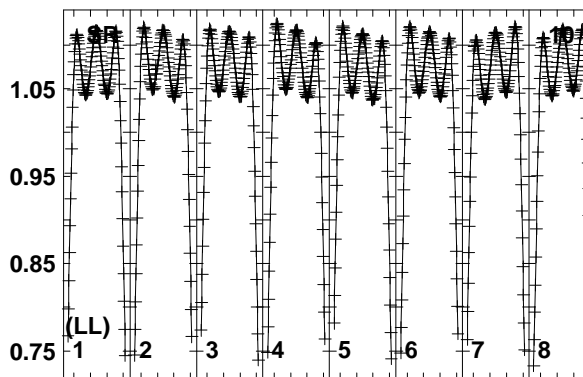
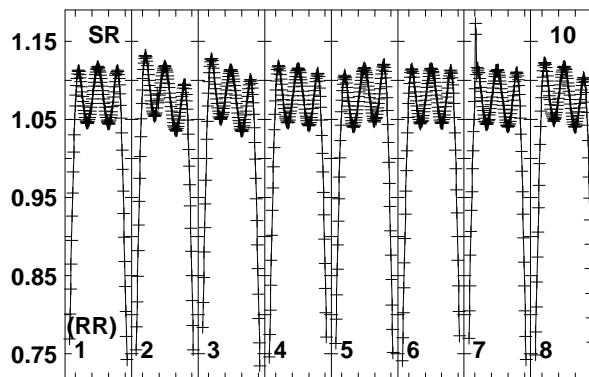
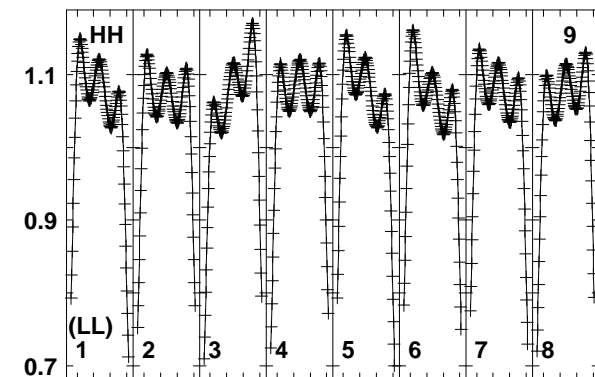
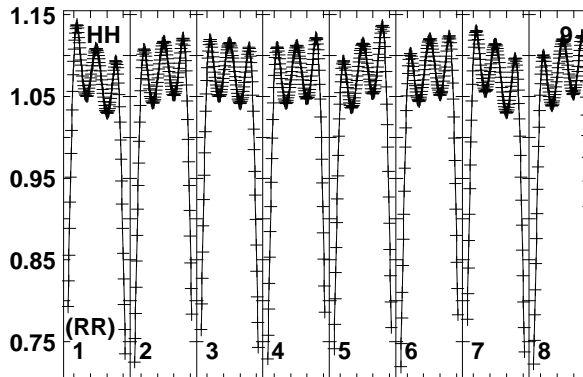
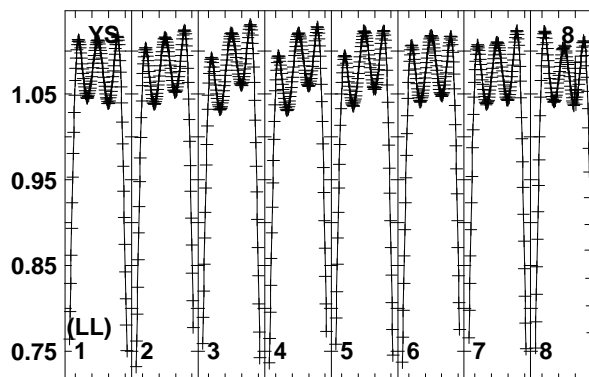
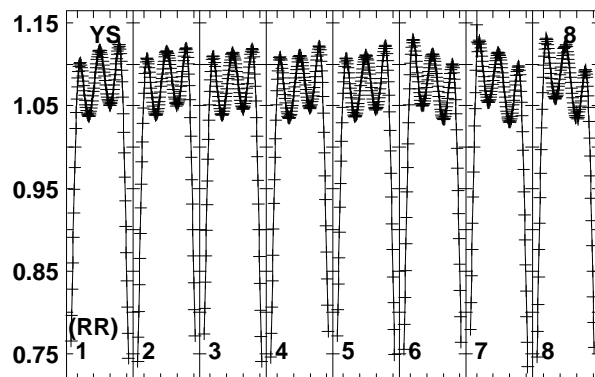
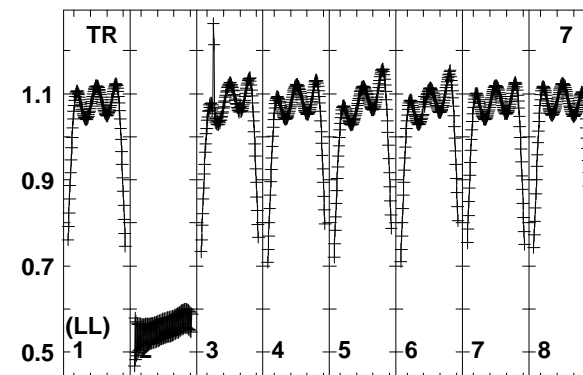
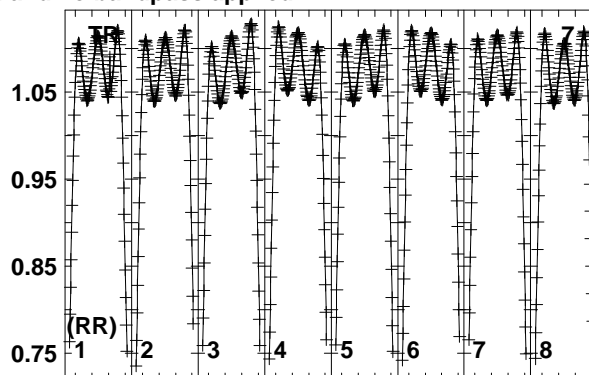
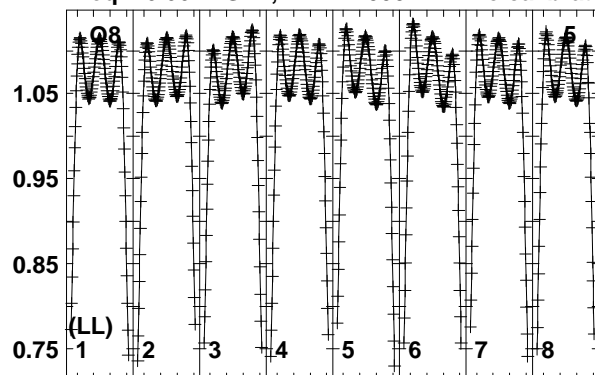


Lower frame: Real Jy  
Total-power spectrum Antenna: EF (01)  
Timerange: 01/01:24:16 to 01/01:27:14

Plot file version 203 created 09-MAR-2017 18:28:23

1822-173 EM117F 1.UVDATA.1

Freq = 6.6627 GHz, Bw = 2.000 MH No calibration applied and no bandpass applied



6663.06665.06667.06669.06671.06673.06675.06677.0  
FREQ MHz

6663.06665.06667.06669.06671.06673.06675.06677.0  
FREQ MHz

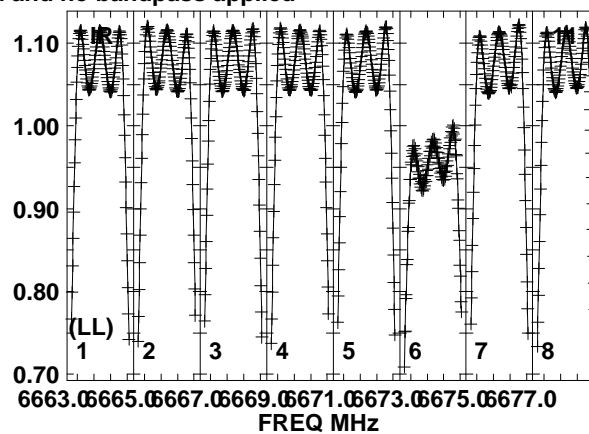
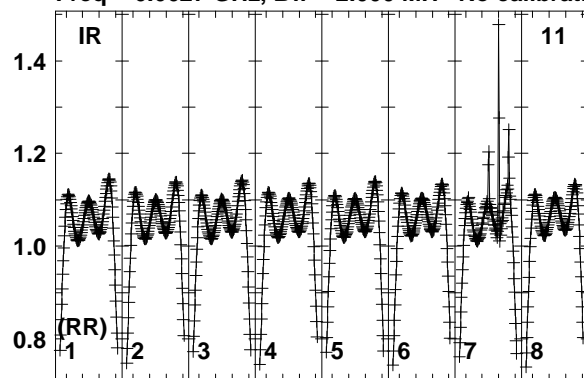
6663.06665.06667.06669.06671.06673.06675.06677.0  
FREQ MHz

Lower frame: Real Jy  
Total-power spectrum Antenna: O8 (05)  
Timerange: 01/01:24:16 to 01/01:27:14

Plot file version 204 created 09-MAR-2017 18:28:23

1822-173 EM117F 1.UVDATA.1

Freq = 6.6627 GHz, Bw = 2.000 MH No calibration applied and no bandpass applied

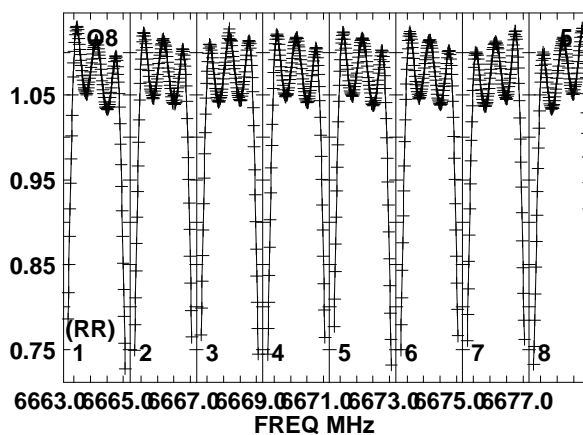
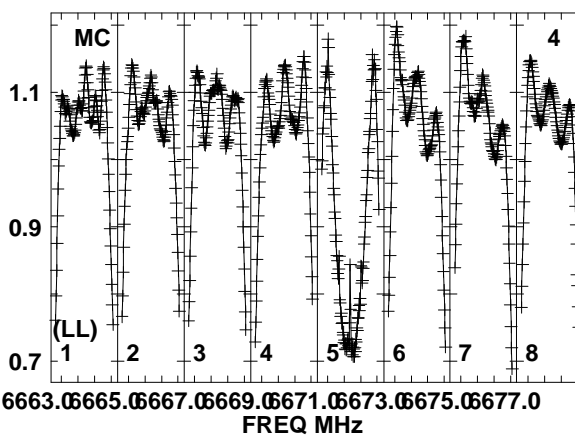
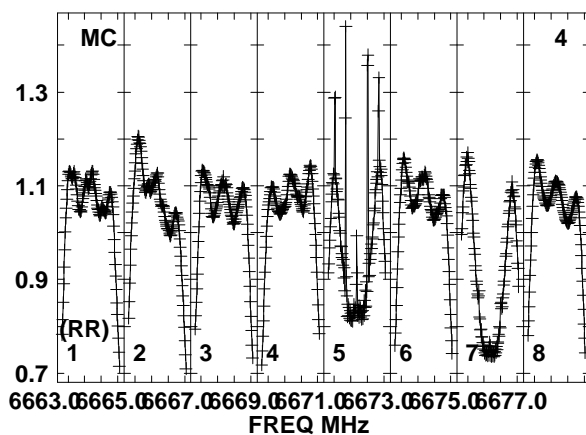
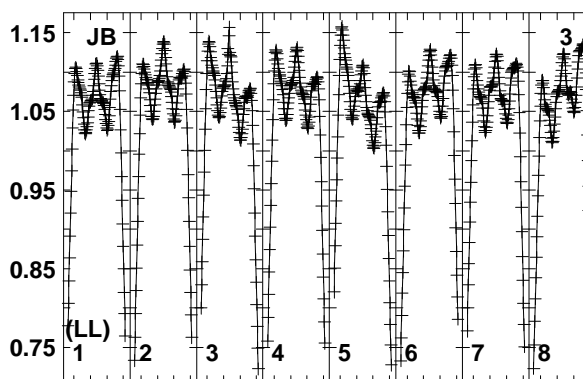
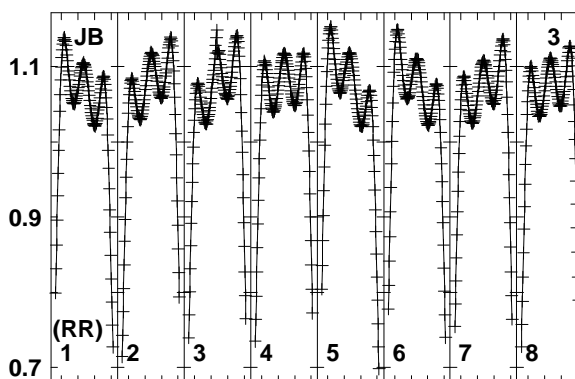
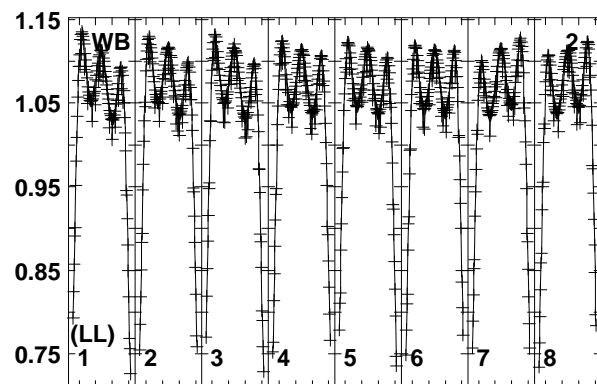
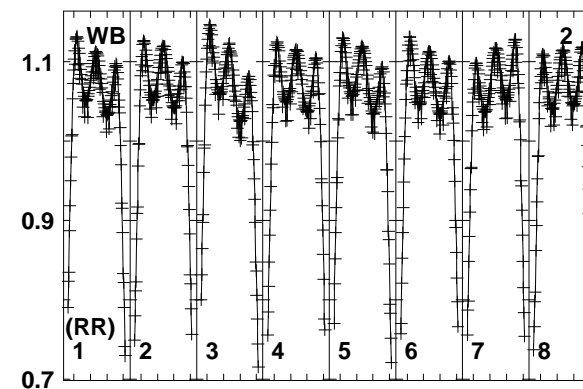
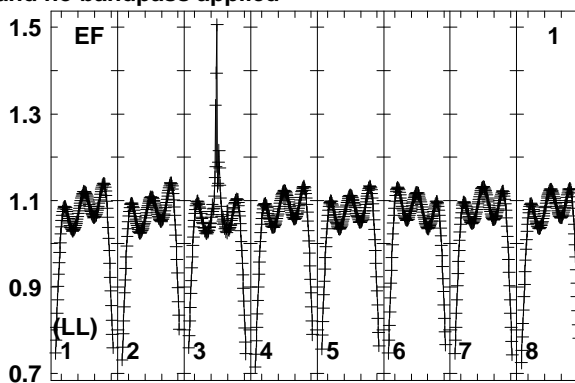
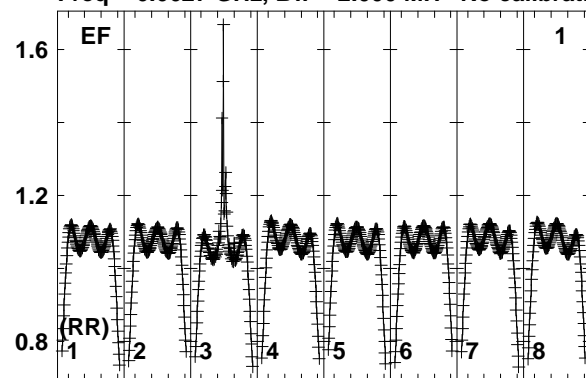


Lower frame: Real Jy  
Total-power spectrum Antenna: IR (11)  
Timerange: 01/01:24:16 to 01/01:27:14

Plot file version 205 created 09-MAR-2017 18:28:23

G016.58-0.05 EM117F 1.UVDATA.1

Freq = 6.6627 GHz, Bw = 2.000 MH No calibration applied and no bandpass applied

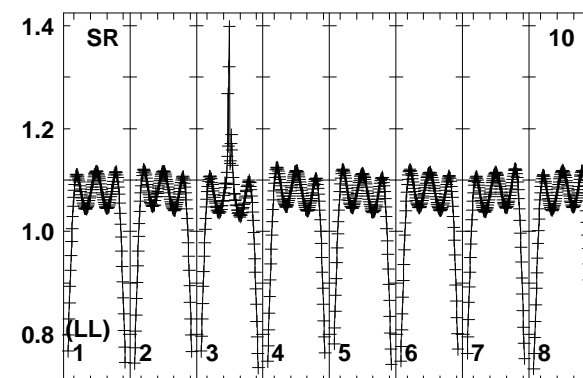
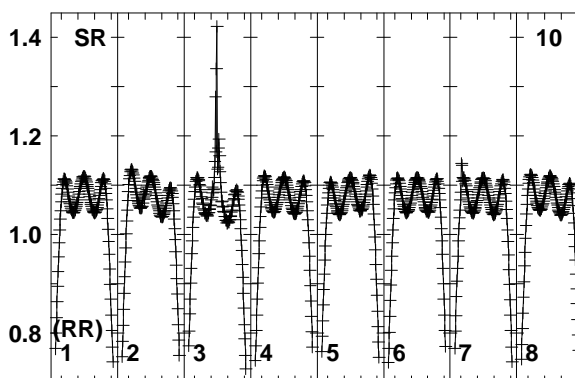
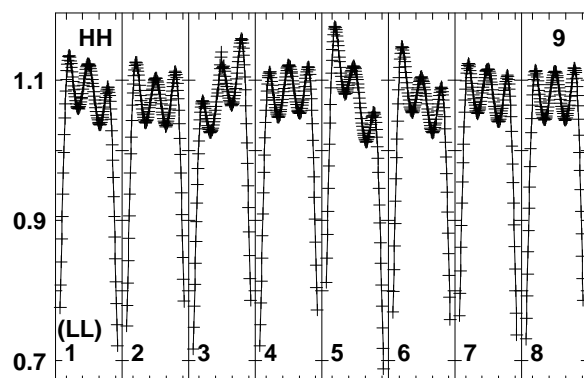
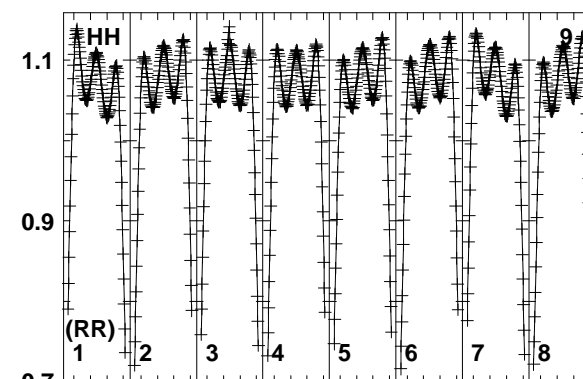
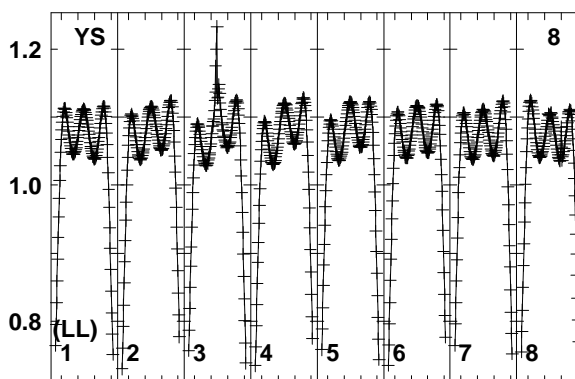
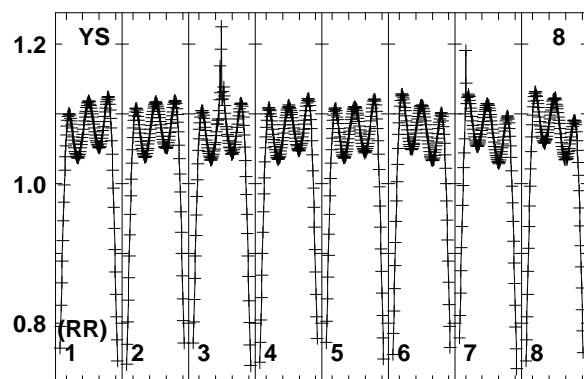
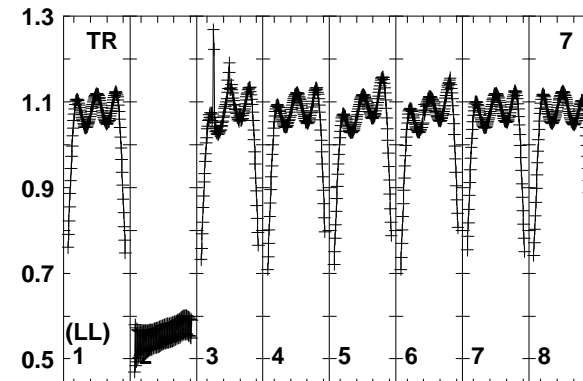
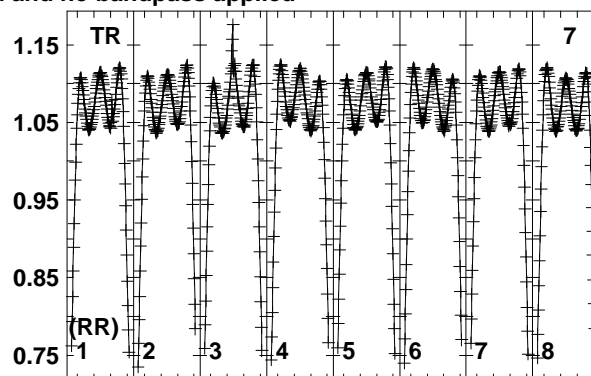
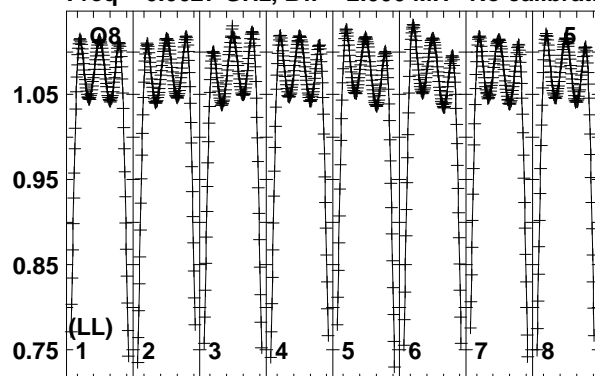


Lower frame: Real Jy  
Total-power spectrum Antenna: EF (01)  
Timerange: 01/01:27:16 to 01/01:29:14

Plot file version 206 created 09-MAR-2017 18:28:24

G016.58-0.05 EM117F 1.UVDATA.1

Freq = 6.6627 GHz, Bw = 2.000 MH No calibration applied and no bandpass applied



6663.0665.0667.0669.0671.0673.0675.0677.0  
FREQ MHz

6663.0665.0667.0669.0671.0673.0675.0677.0  
FREQ MHz

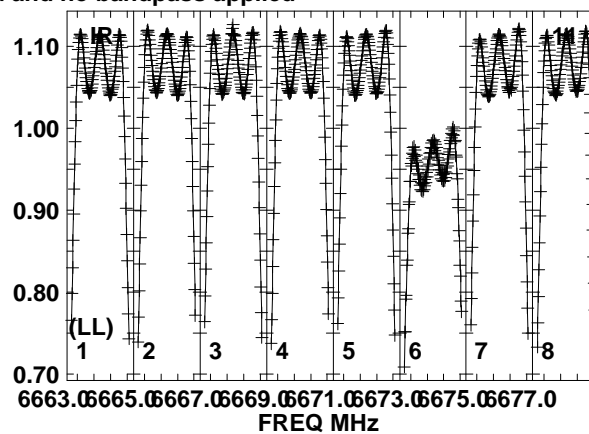
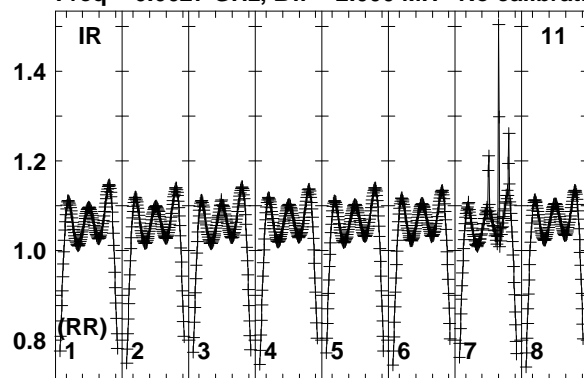
6663.0665.0667.0669.0671.0673.0675.0677.0  
FREQ MHz

Lower frame: Real Jy  
Total-power spectrum Antenna: O8 (05)  
Timerange: 01/01:27:16 to 01/01:29:14

Plot file version 207 created 09-MAR-2017 18:28:24

G016.58-0.05 EM117F 1.UVDATA.1

Freq = 6.6627 GHz, Bw = 2.000 MH No calibration applied and no bandpass applied

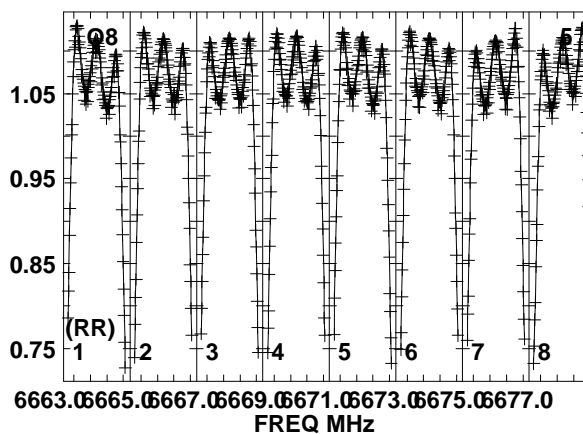
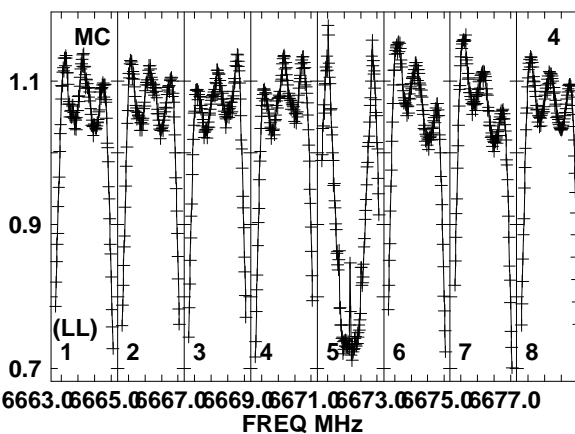
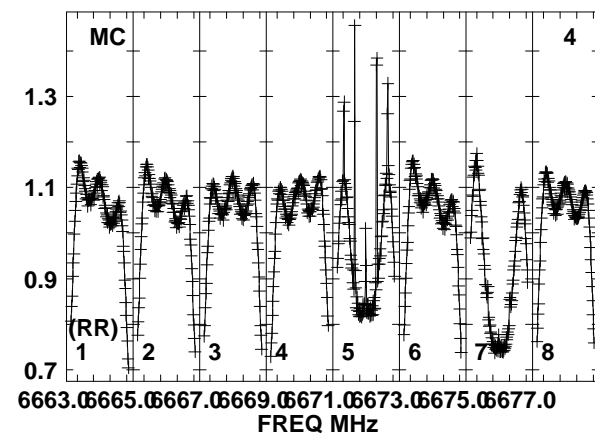
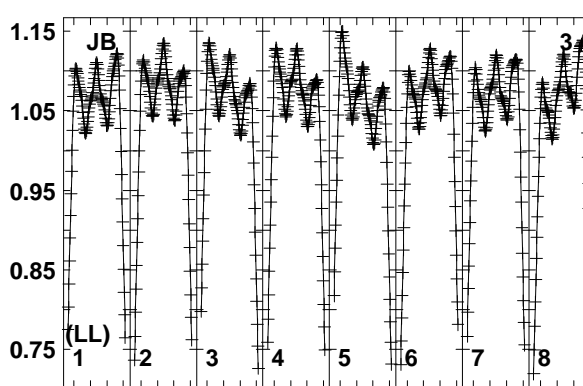
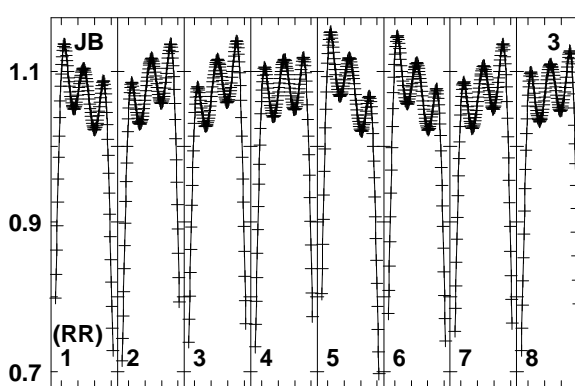
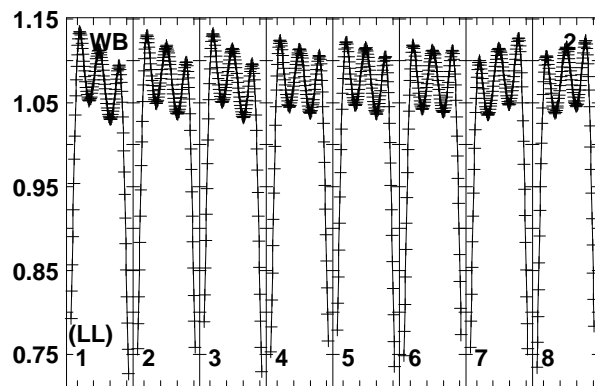
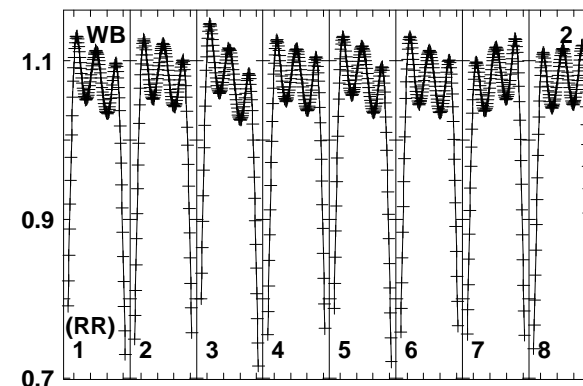
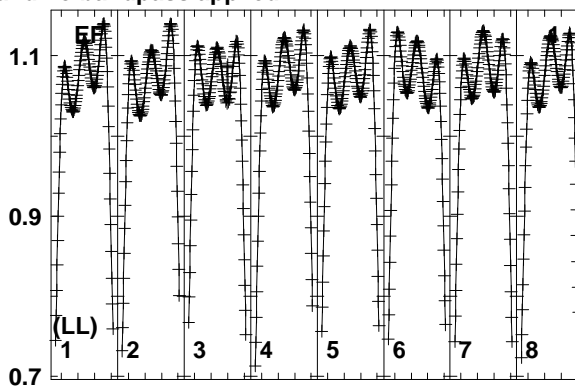
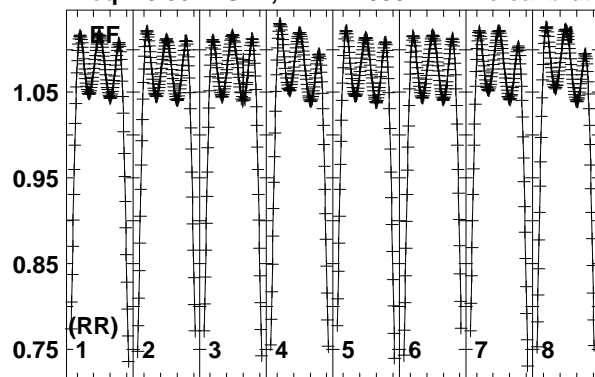


Lower frame: Real Jy  
Total-power spectrum Antenna: IR (11)  
Timerange: 01/01:27:16 to 01/01:29:14

Plot file version 208 created 09-MAR-2017 18:28:24

1822-173 EM117F 1.UVDATA.1

Freq = 6.6627 GHz, Bw = 2.000 MH No calibration applied and no bandpass applied



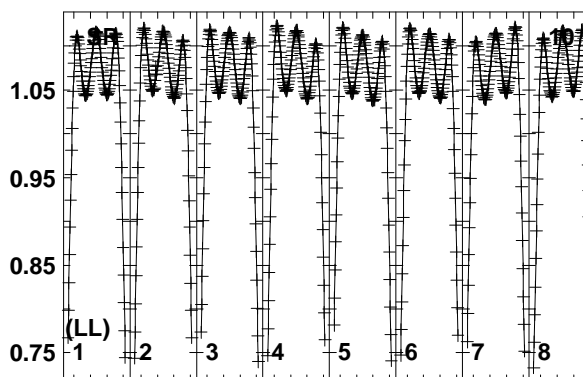
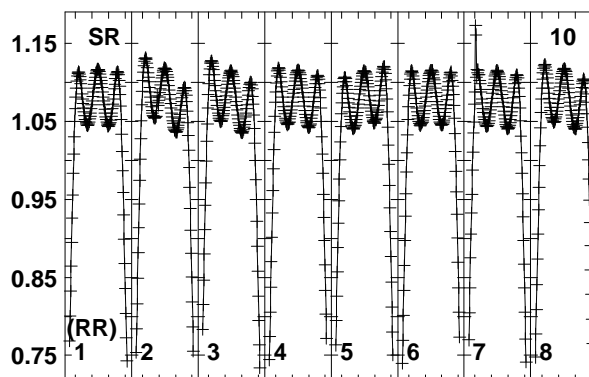
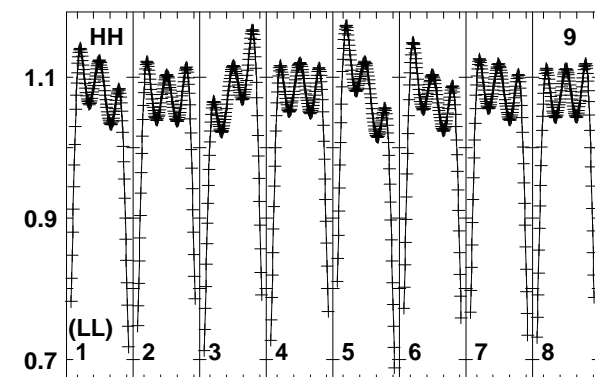
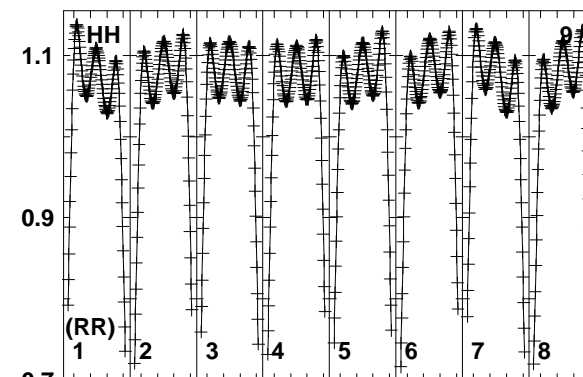
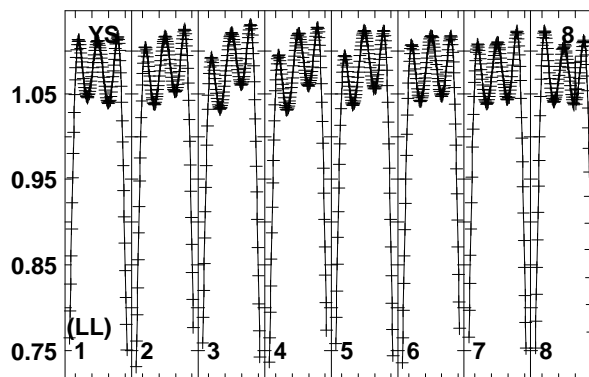
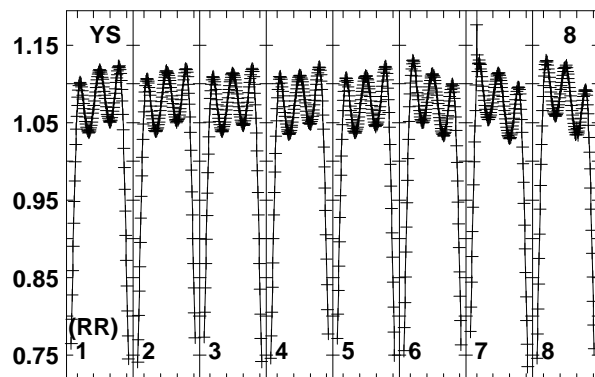
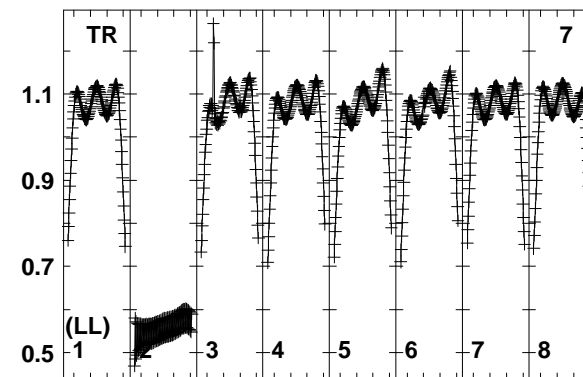
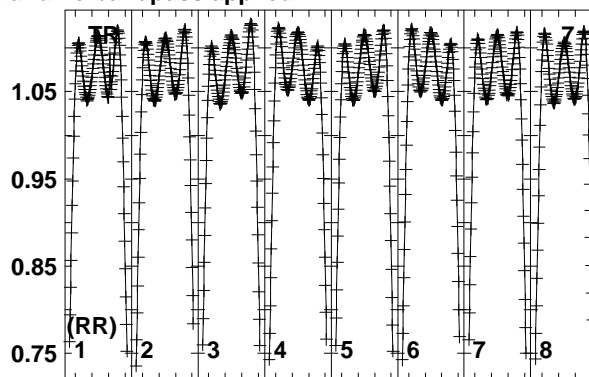
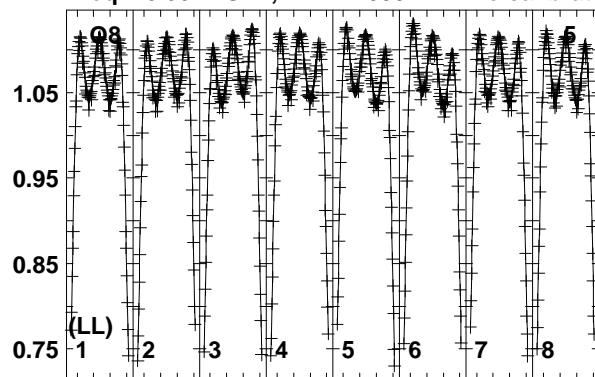
Lower frame: Real Jy  
Total-power spectrum Antenna: EF (01)  
Timerange: 01/01:29:16 to 01/01:32:14



Plot file version 209 created 09-MAR-2017 18:28:24

1822-173 EM117F 1.UVDATA.1

Freq = 6.6627 GHz, Bw = 2.000 MH No calibration applied and no bandpass applied



6663.0665.0667.0669.0671.0673.0675.0677.0

FREQ MHz

6663.0665.0667.0669.0671.0673.0675.0677.0

FREQ MHz

6663.0665.0667.0669.0671.0673.0675.0677.0

FREQ MHz

Lower frame: Real Jy

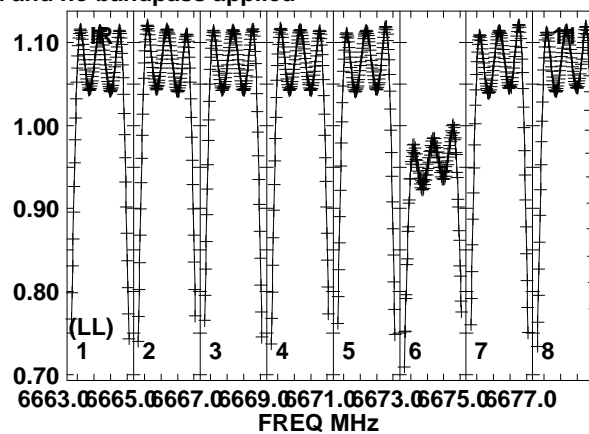
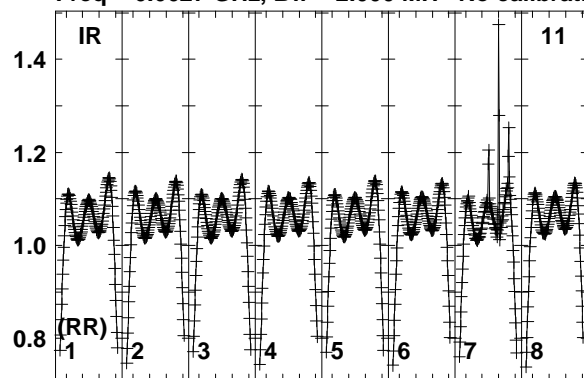
Total-power spectrum Antenna: O8 (05)

Timerange: 01/01:29:16 to 01/01:32:14

Plot file version 210 created 09-MAR-2017 18:28:25

1822-173 EM117F 1.UVDATA.1

Freq = 6.6627 GHz, Bw = 2.000 MH No calibration applied and no bandpass applied

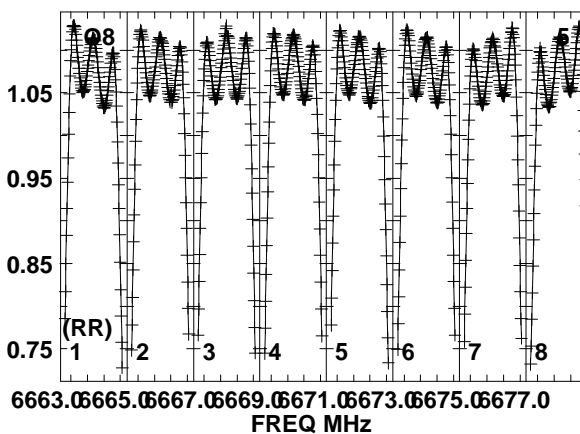
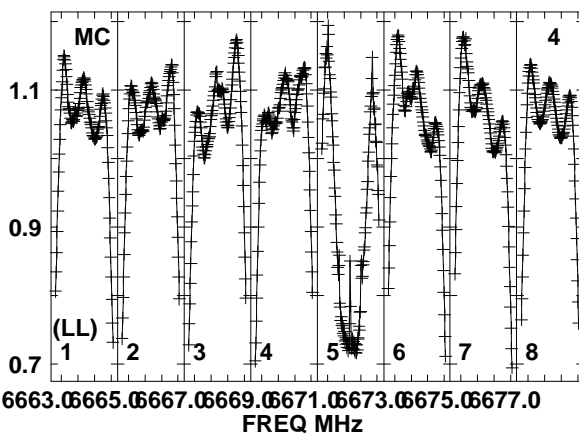
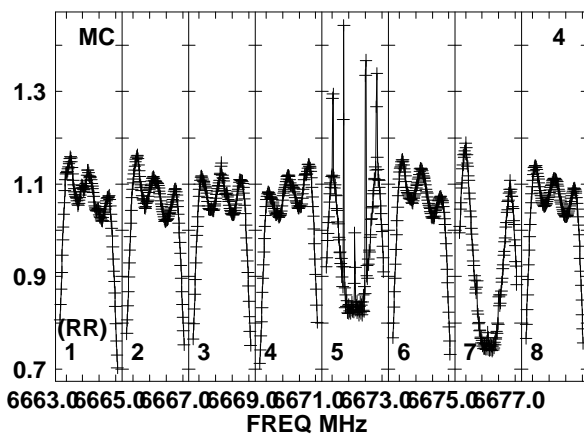
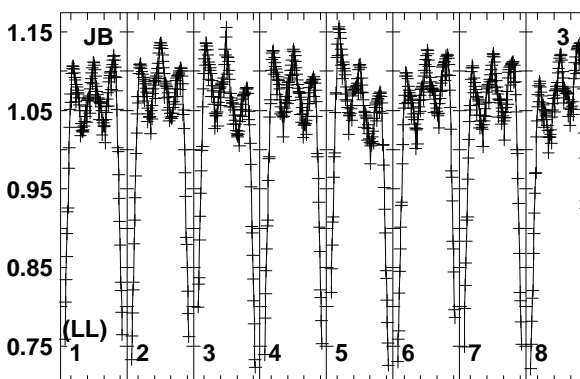
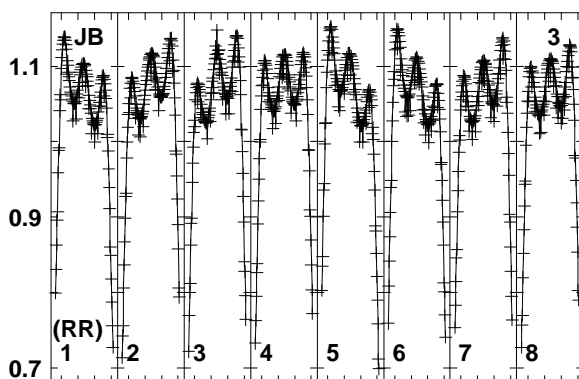
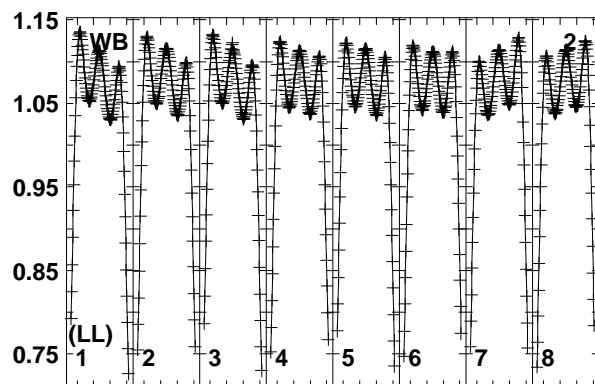
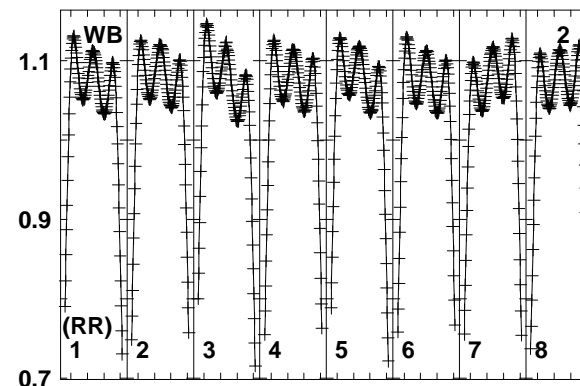
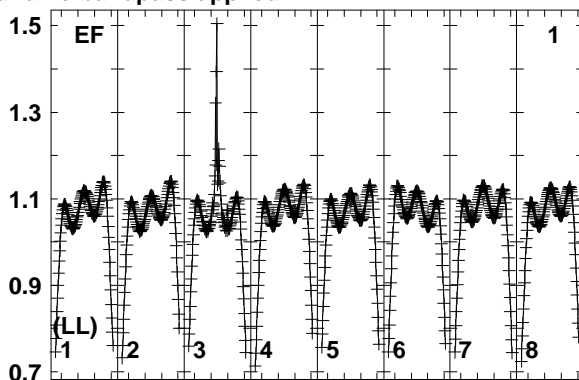
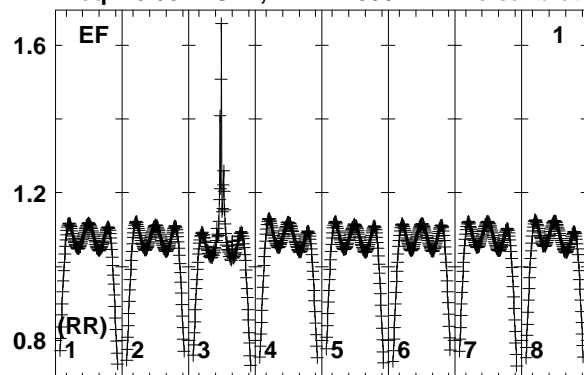


Lower frame: Real Jy  
Total-power spectrum Antenna: IR (11)  
Timerange: 01/01:29:16 to 01/01:32:14

Plot file version 211 created 09-MAR-2017 18:28:25

G016.58-0.05 EM117F 1.UVDATA.1

Freq = 6.6627 GHz, Bw = 2.000 MH No calibration applied and no bandpass applied

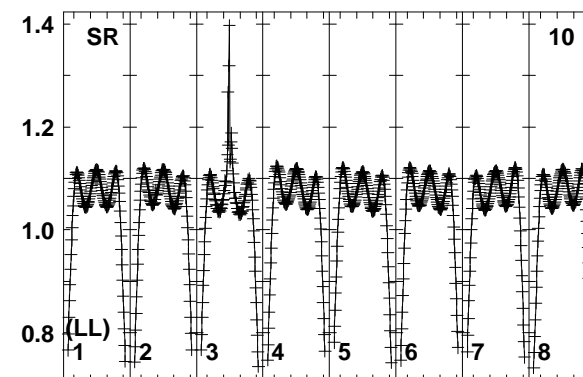
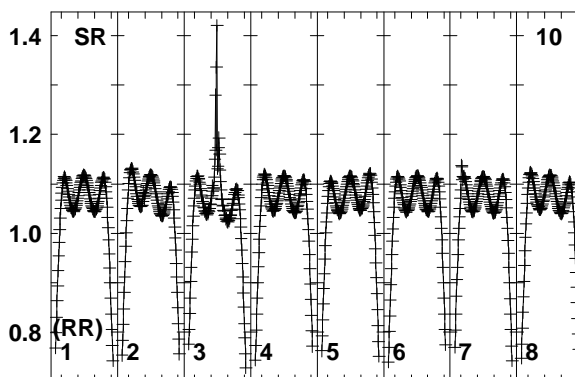
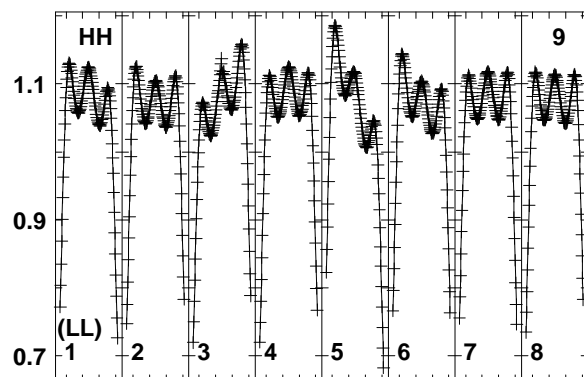
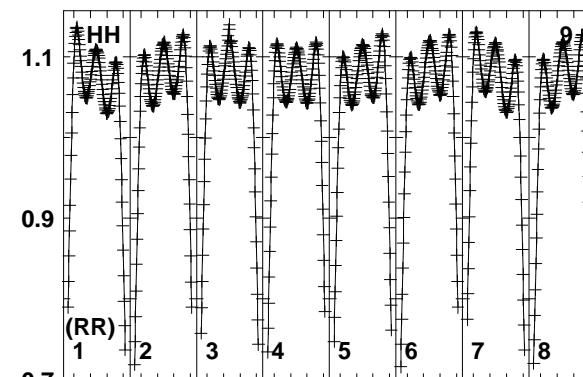
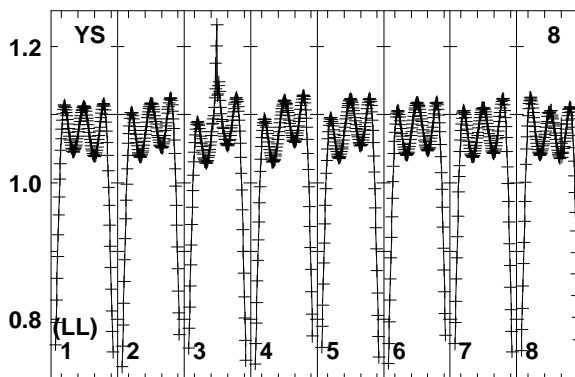
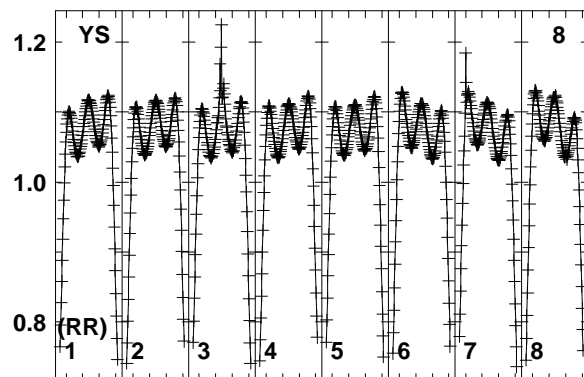
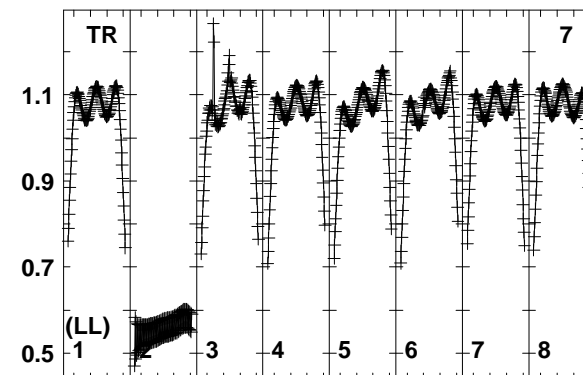
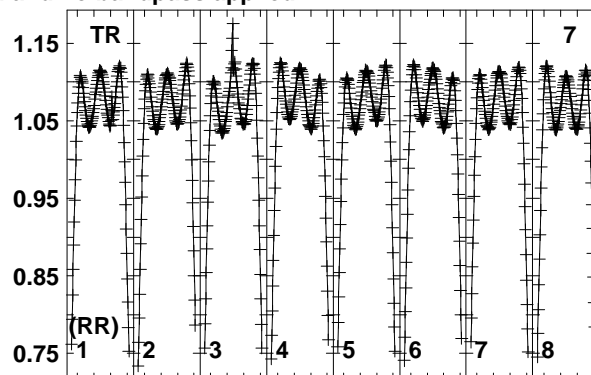
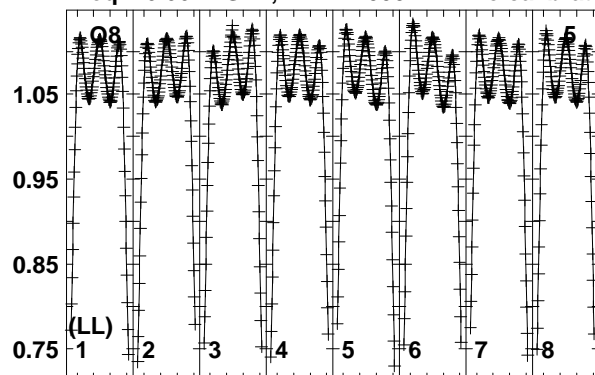


Lower frame: Real Jy  
Total-power spectrum Antenna: EF (01)  
Timerange: 01/01:32:16 to 01/01:34:14

Plot file version 212 created 09-MAR-2017 18:28:25

G016.58-0.05 EM117F 1.UVDATA.1

Freq = 6.6627 GHz, Bw = 2.000 MH No calibration applied and no bandpass applied



6663.0665.0667.0669.0671.0673.0675.0677.0  
FREQ MHz

6663.0665.0667.0669.0671.0673.0675.0677.0  
FREQ MHz

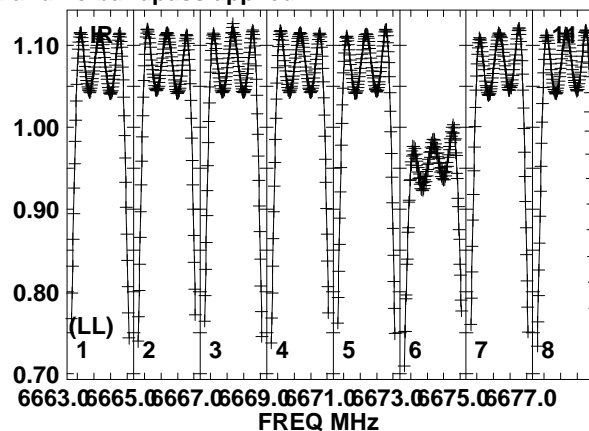
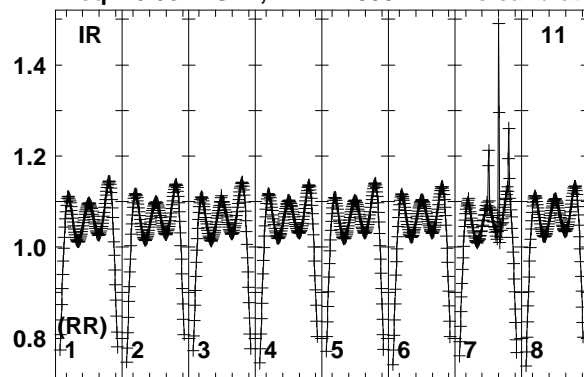
6663.0665.0667.0669.0671.0673.0675.0677.0  
FREQ MHz

Lower frame: Real Jy  
Total-power spectrum Antenna: O8 (05)  
Timerange: 01/01:32:16 to 01/01:34:14

Plot file version 213 created 09-MAR-2017 18:28:25

G016.58-0.05 EM117F 1.UVDATA.1

Freq = 6.6627 GHz, Bw = 2.000 MH No calibration applied and no bandpass applied

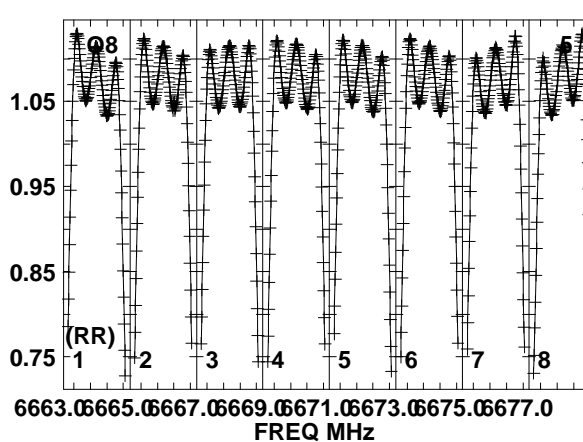
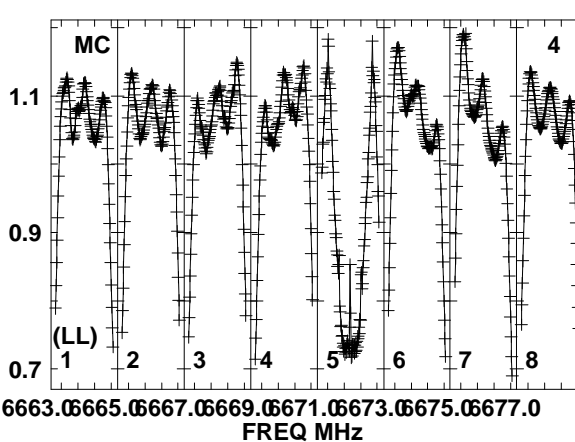
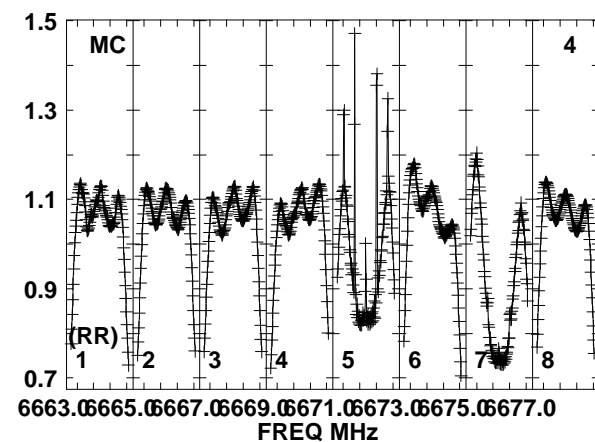
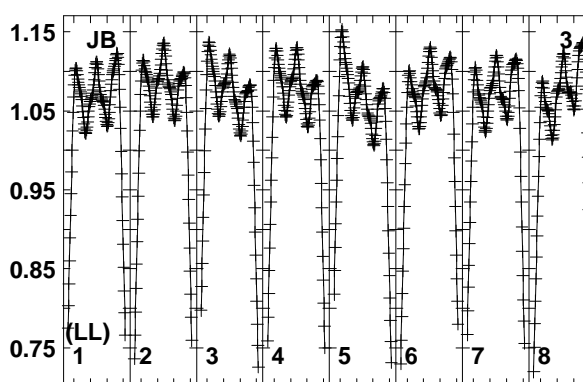
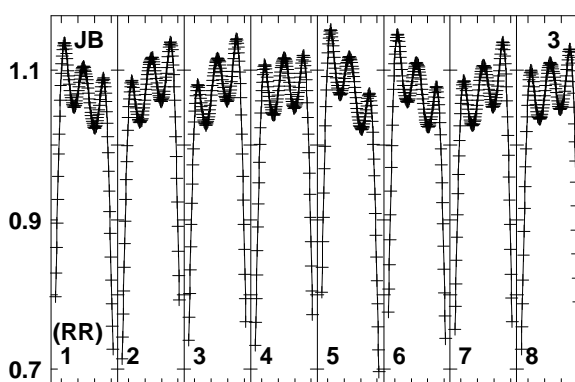
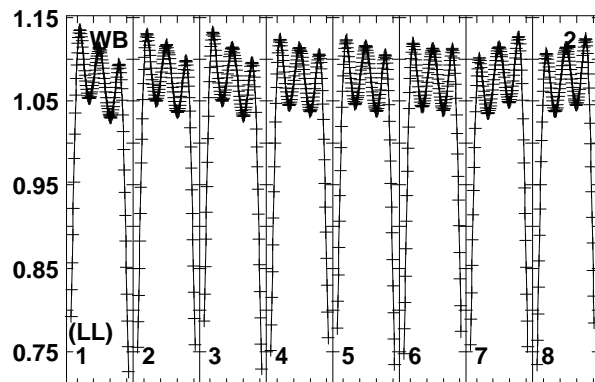
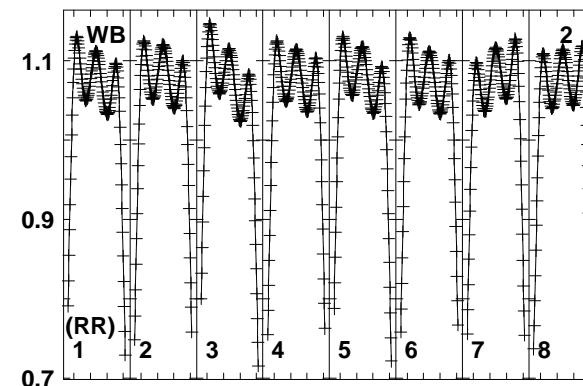
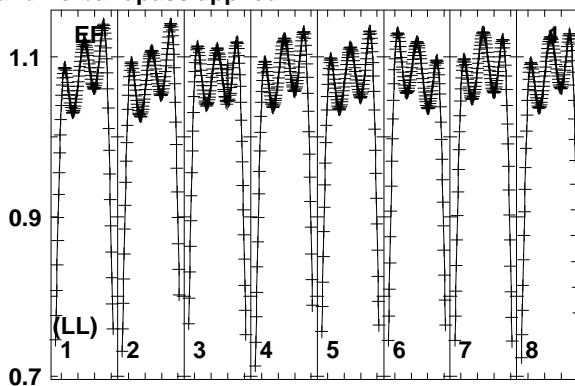
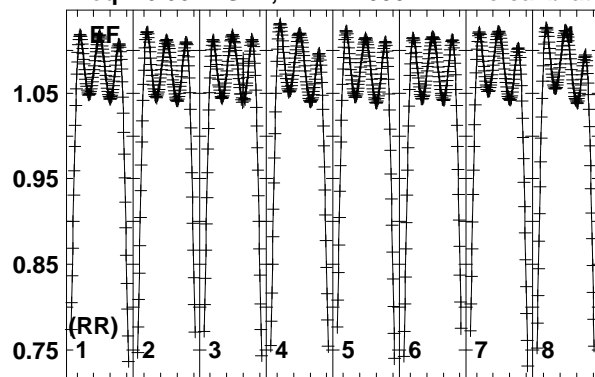


Lower frame: Real Jy  
Total-power spectrum Antenna: IR (11)  
Timerange: 01/01:32:16 to 01/01:34:14

Plot file version 214 created 09-MAR-2017 18:28:25

1822-173 EM117F 1.UVDATA.1

Freq = 6.6627 GHz, Bw = 2.000 MH No calibration applied and no bandpass applied

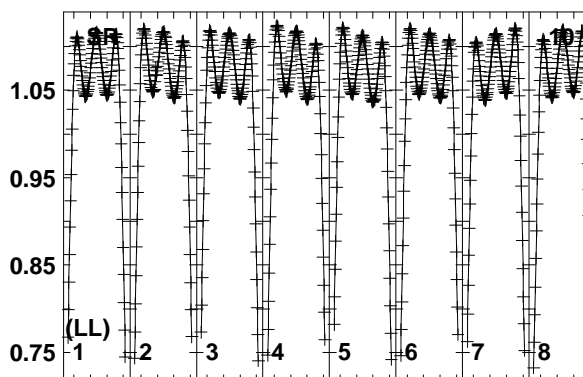
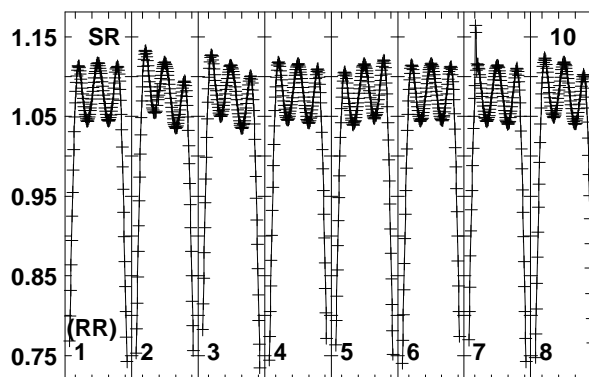
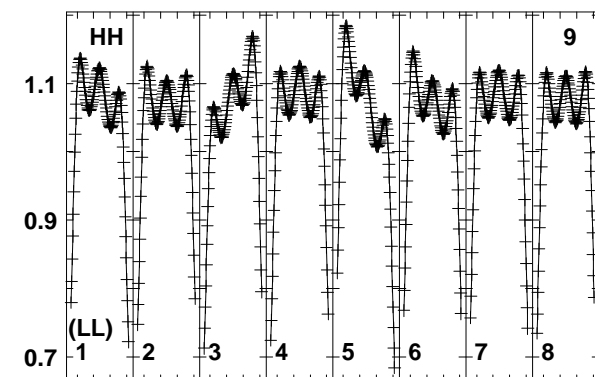
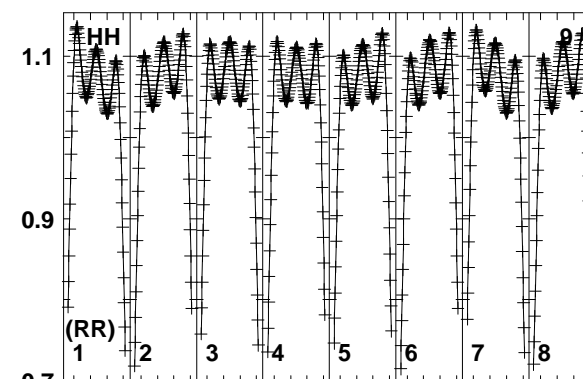
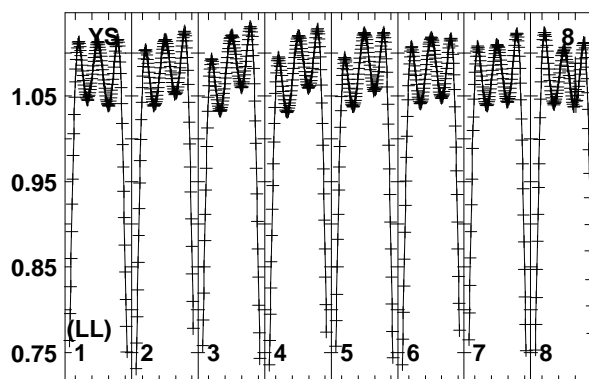
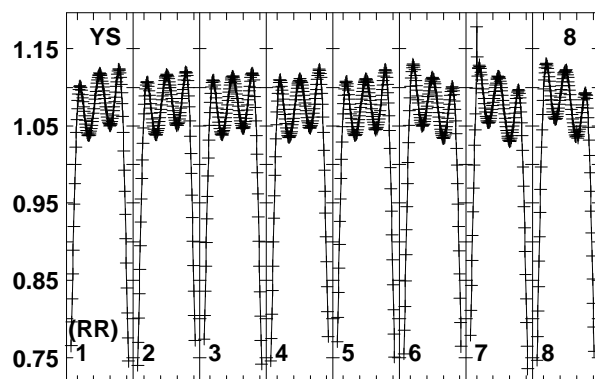
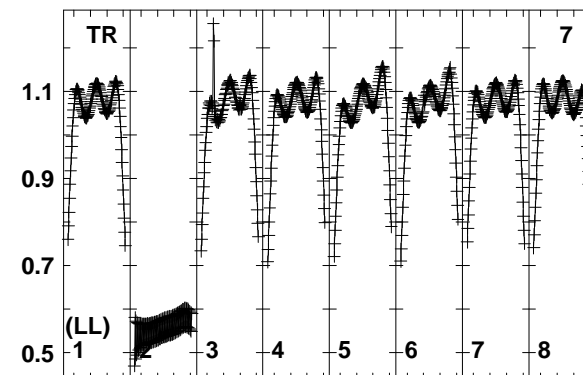
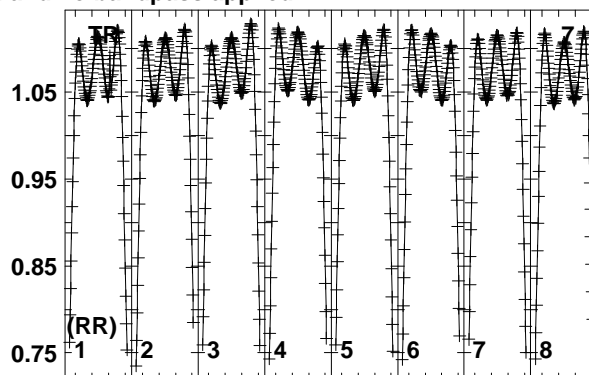
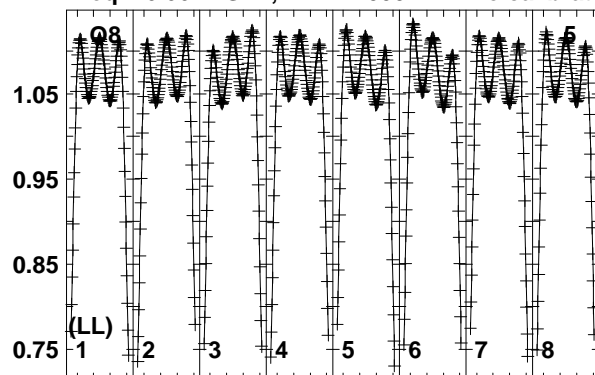


Lower frame: Real Jy  
Total-power spectrum Antenna: EF (01)  
Timerange: 01/01:34:16 to 01/01:37:14

Plot file version 215 created 09-MAR-2017 18:28:26

1822-173 EM117F 1.UVDATA.1

Freq = 6.6627 GHz, Bw = 2.000 MH No calibration applied and no bandpass applied



6663.06665.06667.06669.06671.06673.06675.06677.0  
FREQ MHz

6663.06665.06667.06669.06671.06673.06675.06677.0  
FREQ MHz

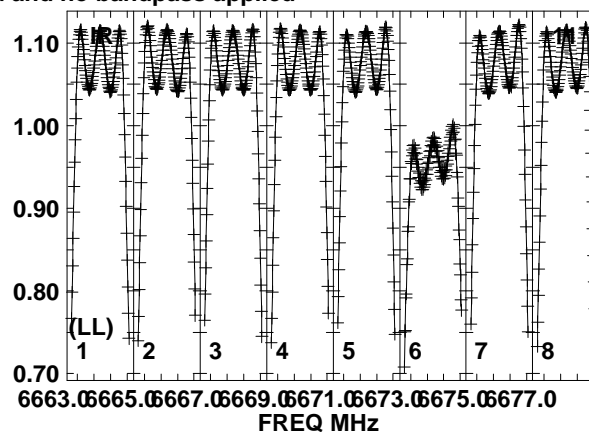
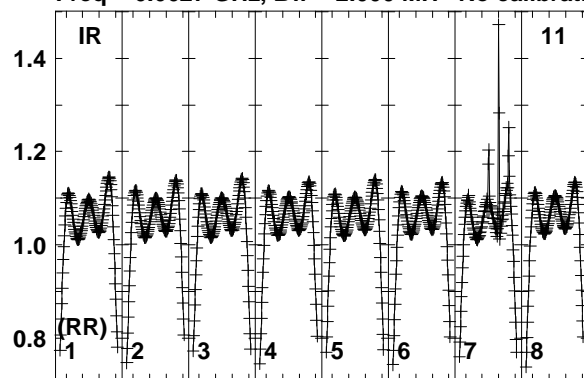
6663.06665.06667.06669.06671.06673.06675.06677.0  
FREQ MHz

Lower frame: Real Jy  
Total-power spectrum Antenna: O8 (05)  
Timerange: 01/01:34:16 to 01/01:37:14

Plot file version 216 created 09-MAR-2017 18:28:26

1822-173 EM117F 1.UVDATA.1

Freq = 6.6627 GHz, Bw = 2.000 MH No calibration applied and no bandpass applied



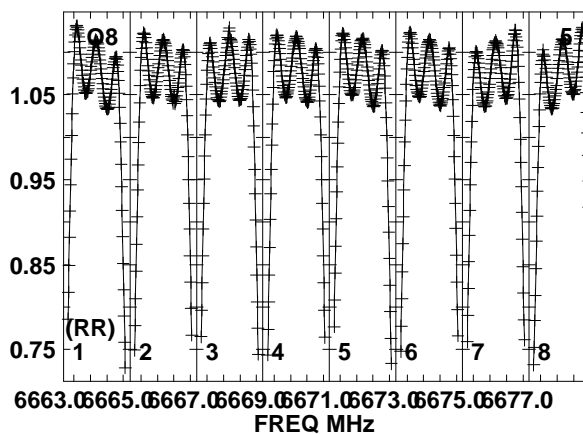
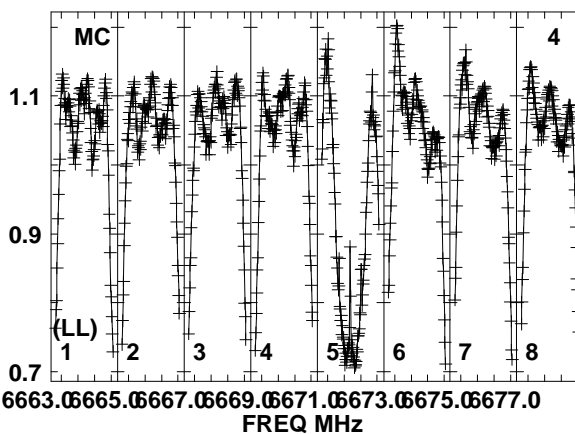
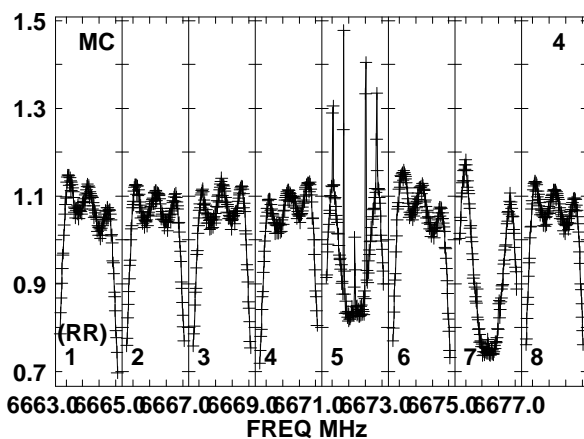
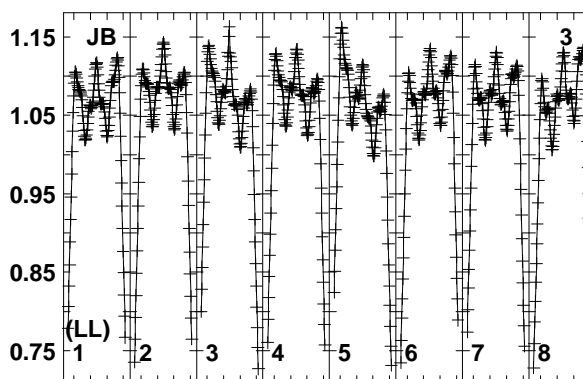
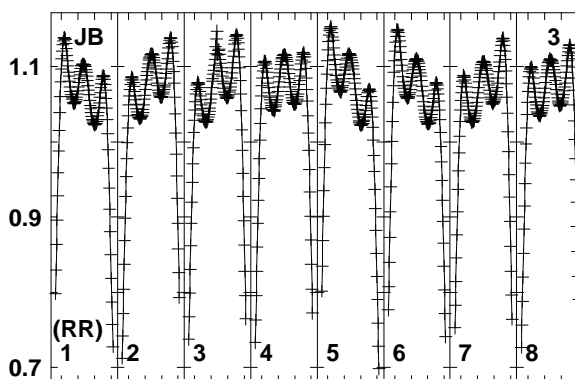
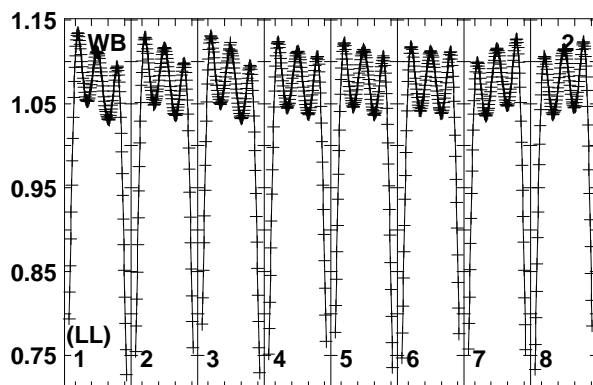
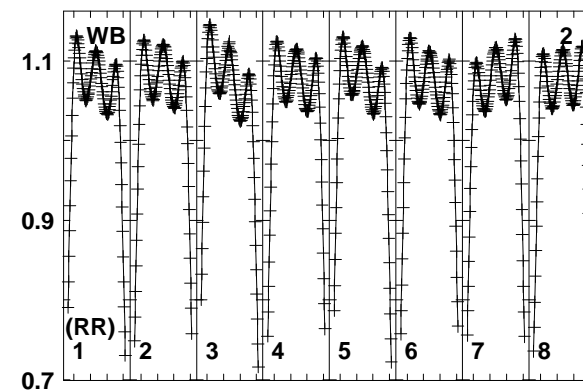
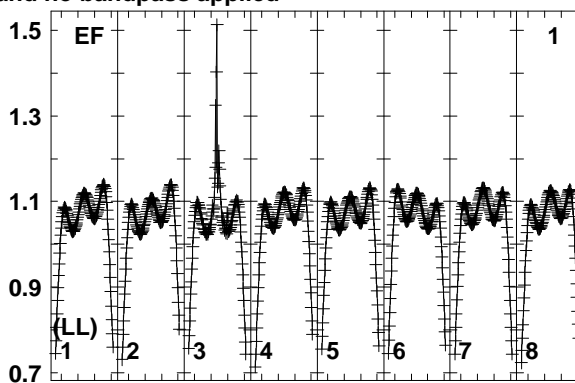
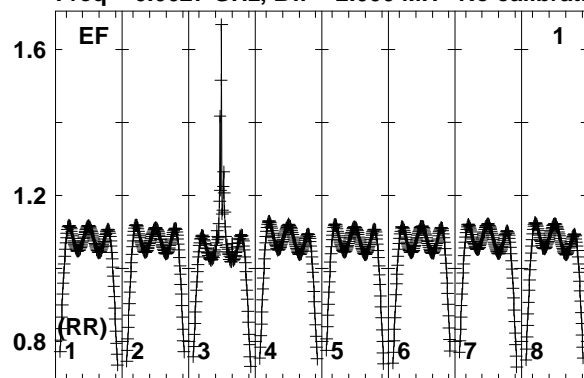
Lower frame: Real Jy  
Total-power spectrum Antenna: IR (11)  
Timerange: 01/01:34:16 to 01/01:37:14



Plot file version 217 created 09-MAR-2017 18:28:26

G016.58-0.05 EM117F 1.UVDATA.1

Freq = 6.6627 GHz, Bw = 2.000 MH No calibration applied and no bandpass applied

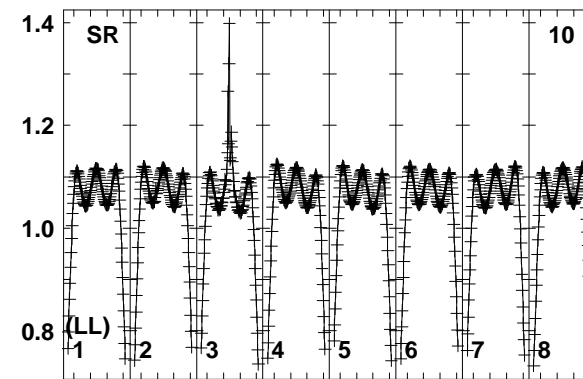
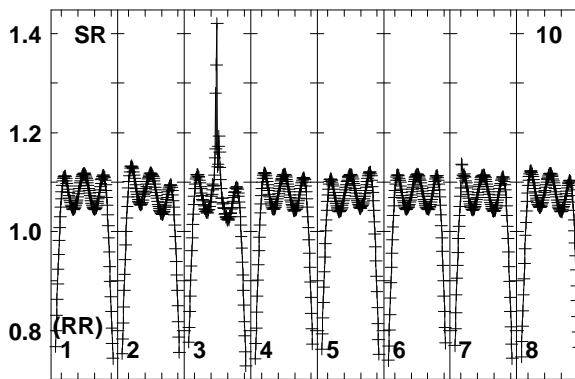
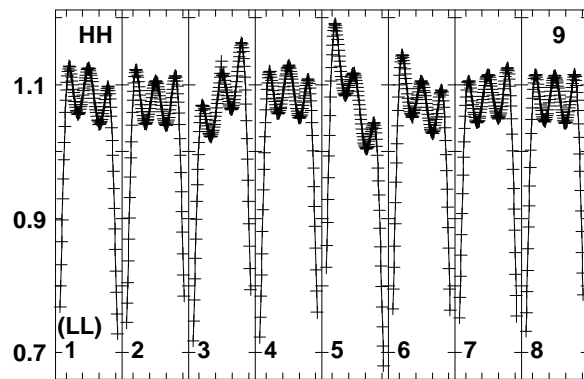
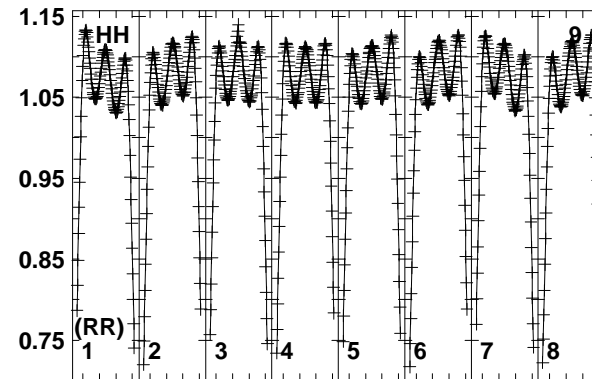
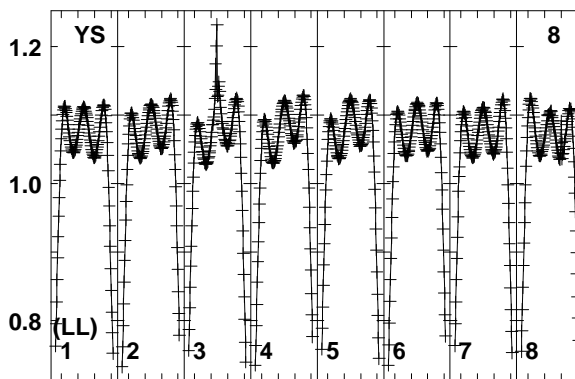
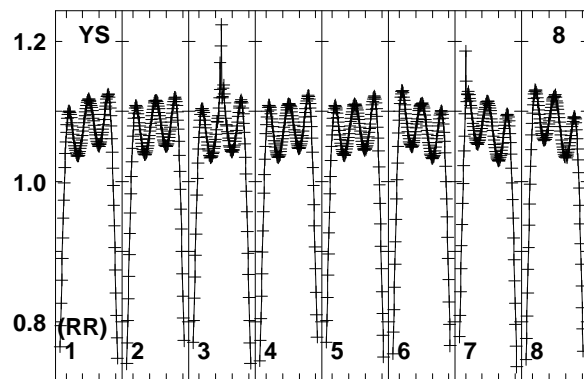
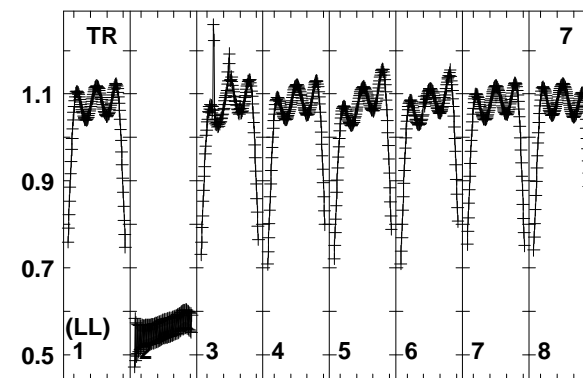
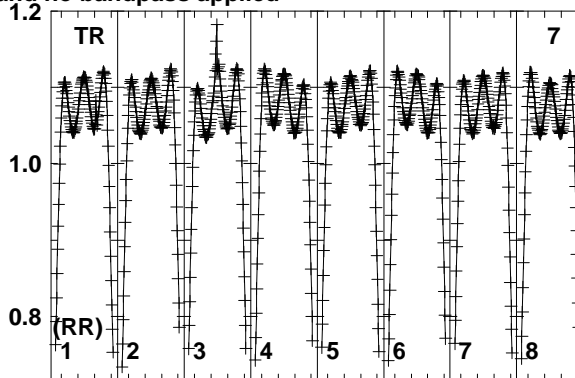
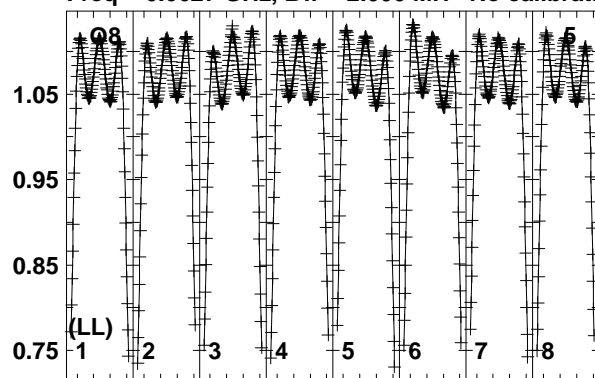


Lower frame: Real Jy  
Total-power spectrum Antenna: EF (01)  
Timerange: 01/01:37:16 to 01/01:39:14

Plot file version 218 created 09-MAR-2017 18:28:26

G016.58-0.05 EM117F 1.UVDATA.1

Freq = 6.6627 GHz, Bw = 2.000 MH No calibration applied and no bandpass applied



6663.0665.0667.0669.0671.0673.0675.0677.0  
FREQ MHz

6663.0665.0667.0669.0671.0673.0675.0677.0  
FREQ MHz

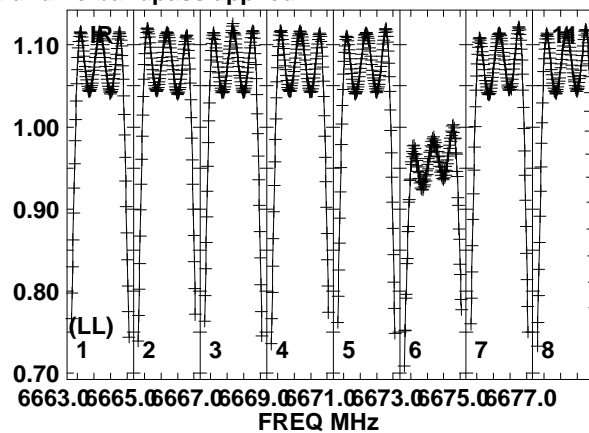
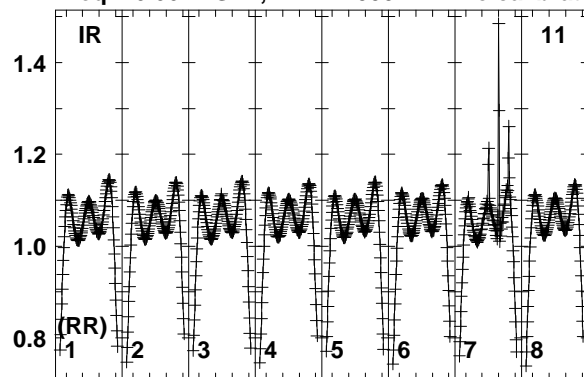
6663.0665.0667.0669.0671.0673.0675.0677.0  
FREQ MHz

Lower frame: Real Jy  
Total-power spectrum Antenna: O8 (05)  
Timerange: 01/01:37:16 to 01/01:39:14

Plot file version 219 created 09-MAR-2017 18:28:27

G016.58-0.05 EM117F 1.UVDATA.1

Freq = 6.6627 GHz, Bw = 2.000 MH No calibration applied and no bandpass applied

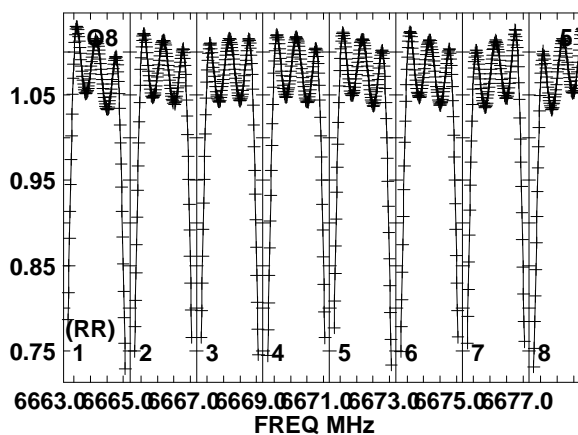
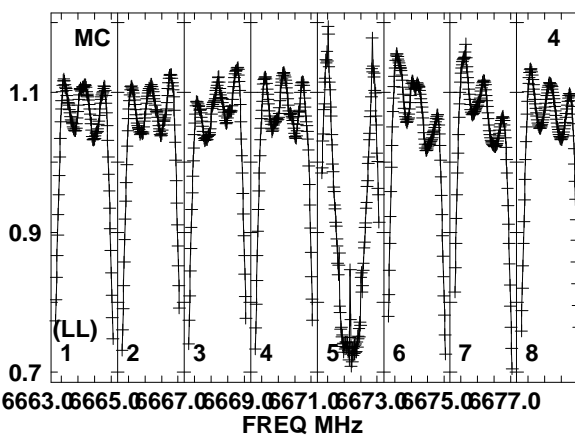
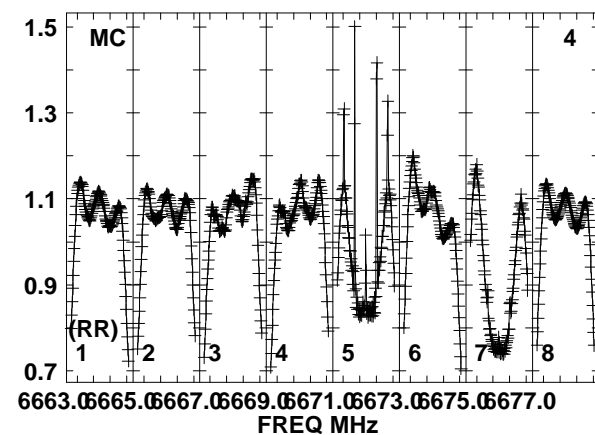
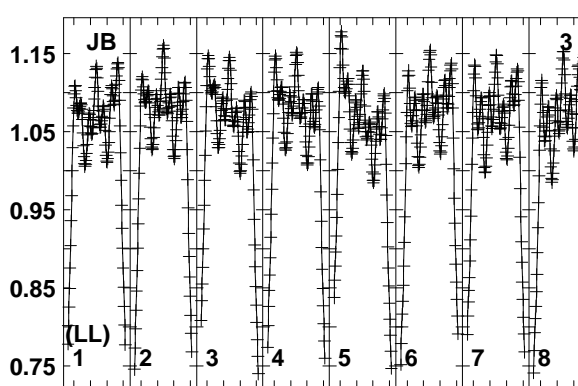
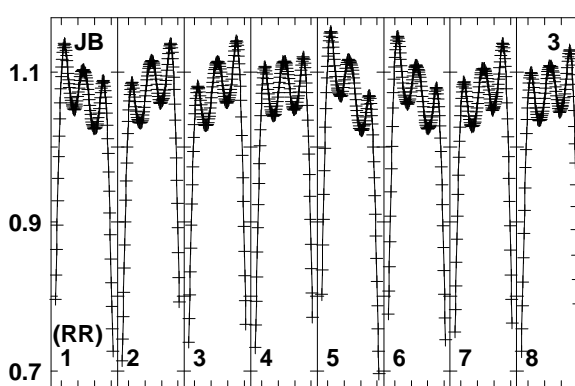
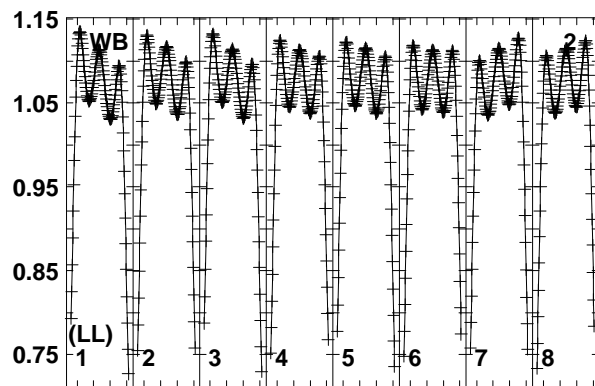
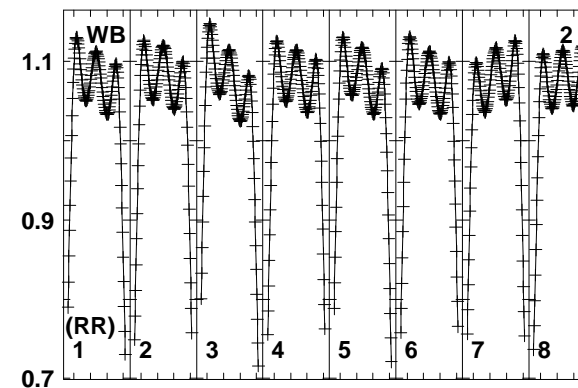
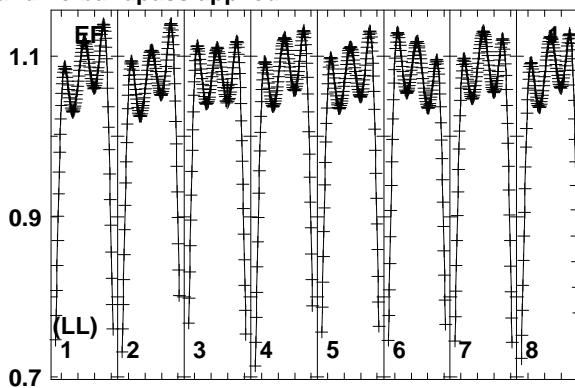
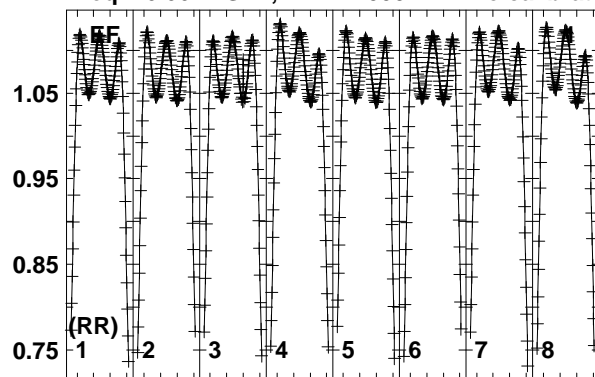


Lower frame: Real Jy  
Total-power spectrum Antenna: IR (11)  
Timerange: 01/01:37:16 to 01/01:39:14

Plot file version 220 created 09-MAR-2017 18:28:27

1822-173 EM117F 1.UVDATA.1

Freq = 6.6627 GHz, Bw = 2.000 MH No calibration applied and no bandpass applied

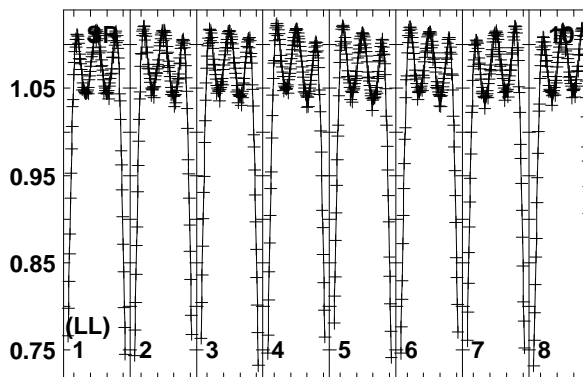
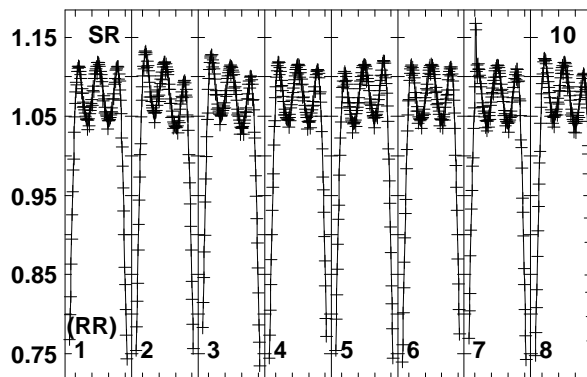
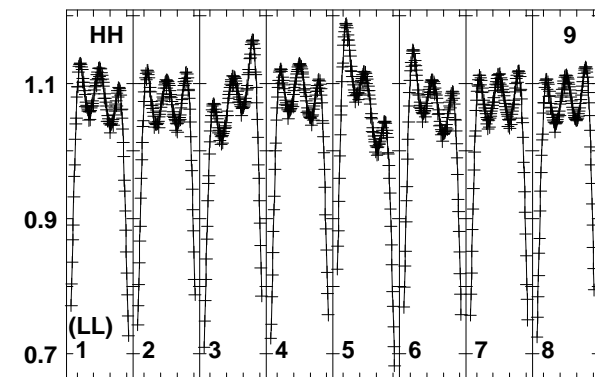
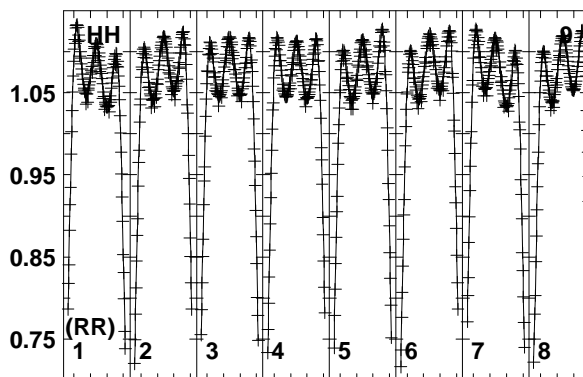
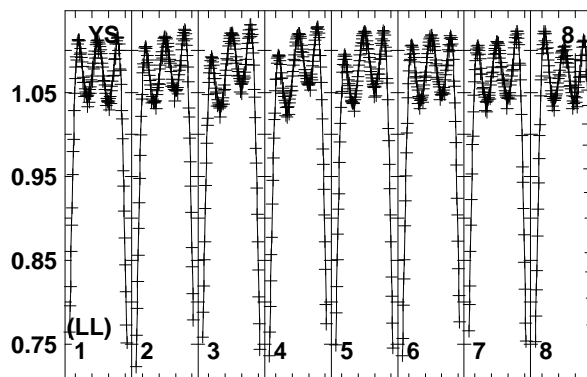
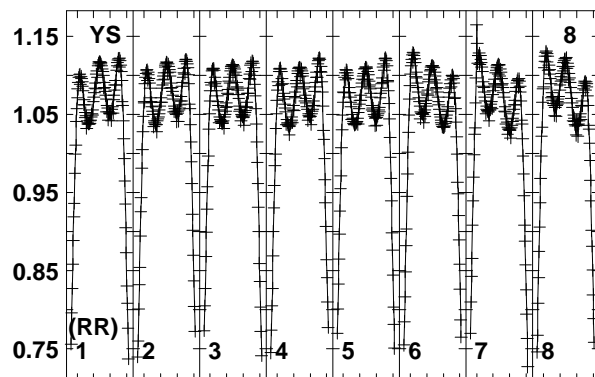
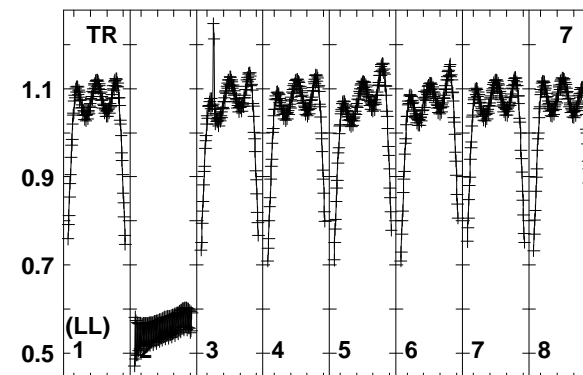
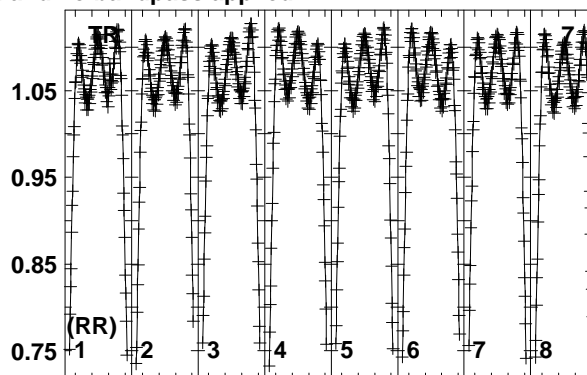
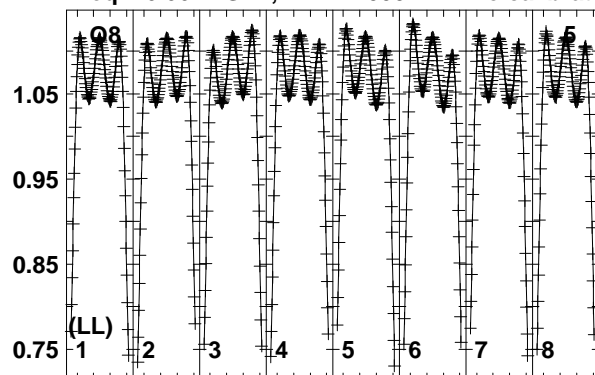


Lower frame: Real Jy  
Total-power spectrum Antenna: EF (01)  
Timerange: 01/01:39:56 to 01/01:42:54

Plot file version 221 created 09-MAR-2017 18:28:27

1822-173 EM117F 1.UVDATA.1

Freq = 6.6627 GHz, Bw = 2.000 MH No calibration applied and no bandpass applied



6663.0665.0667.0669.0671.0673.0675.0677.0  
FREQ MHz

6663.0665.0667.0669.0671.0673.0675.0677.0  
FREQ MHz

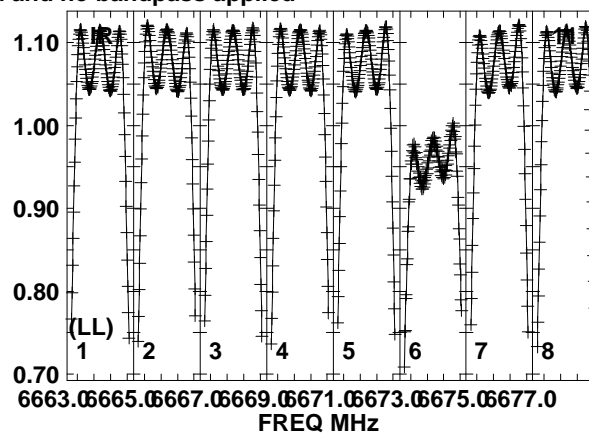
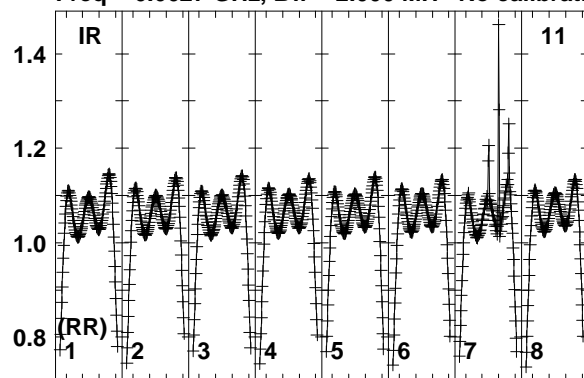
6663.0665.0667.0669.0671.0673.0675.0677.0  
FREQ MHz

Lower frame: Real Jy  
Total-power spectrum Antenna: O8 (05)  
Timerange: 01/01:39:56 to 01/01:42:54

Plot file version 222 created 09-MAR-2017 18:28:27

1822-173 EM117F 1.UVDATA.1

Freq = 6.6627 GHz, Bw = 2.000 MH No calibration applied and no bandpass applied

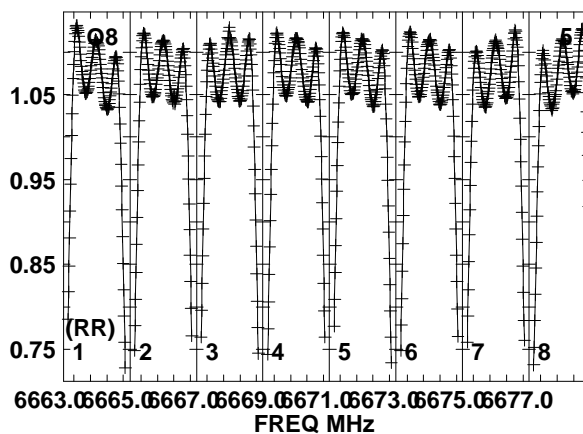
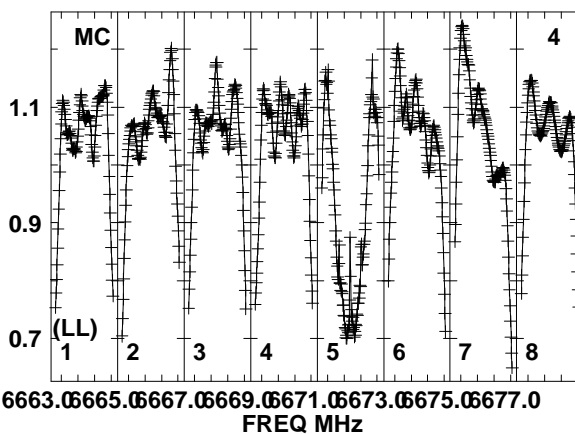
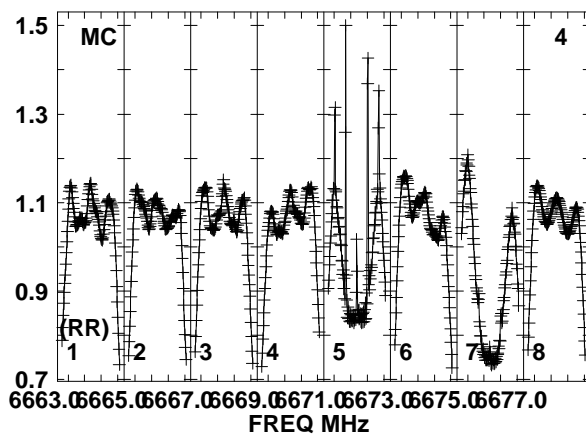
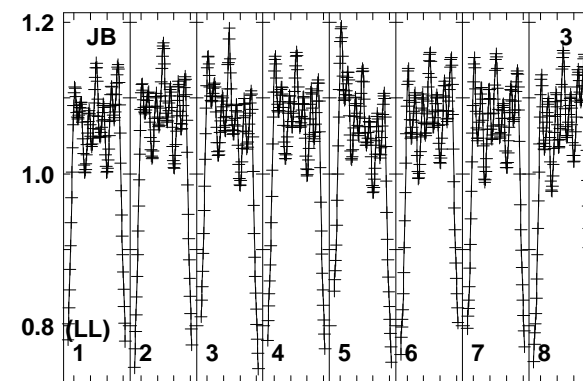
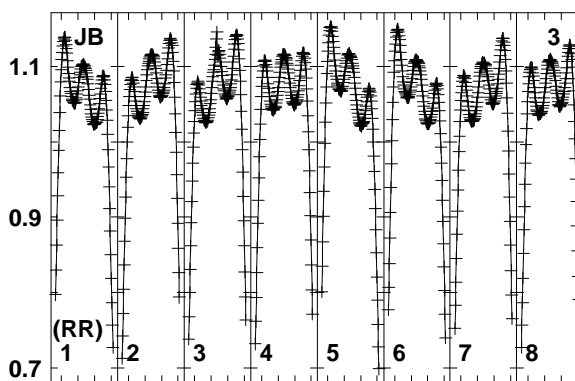
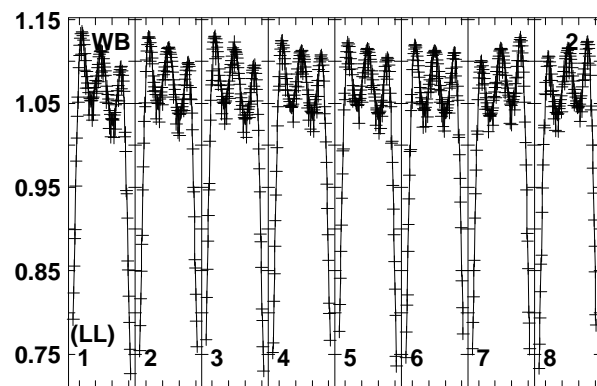
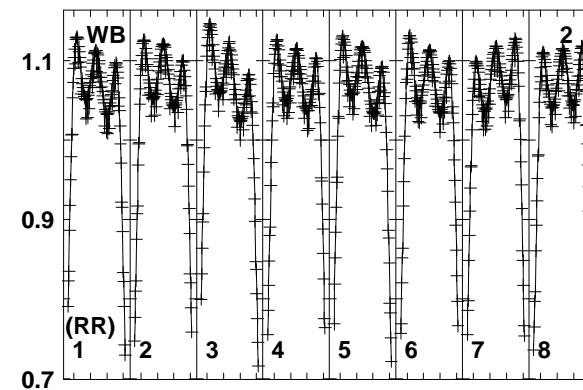
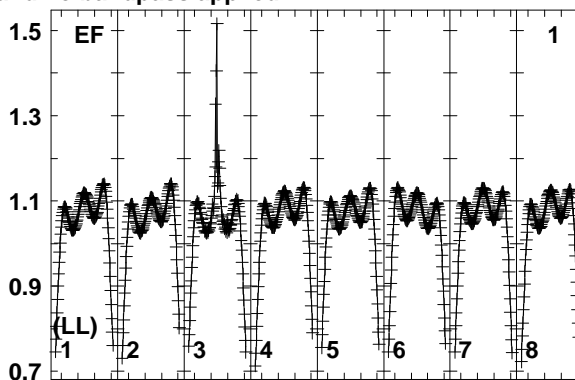
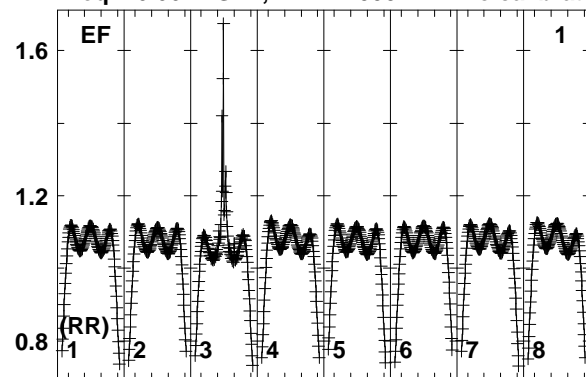


Lower frame: Real Jy  
Total-power spectrum Antenna: IR (11)  
Timerange: 01/01:39:56 to 01/01:42:54

Plot file version 223 created 09-MAR-2017 18:28:27

G016.58-0.05 EM117F 1.UVDATA.1

Freq = 6.6627 GHz, Bw = 2.000 MH No calibration applied and no bandpass applied

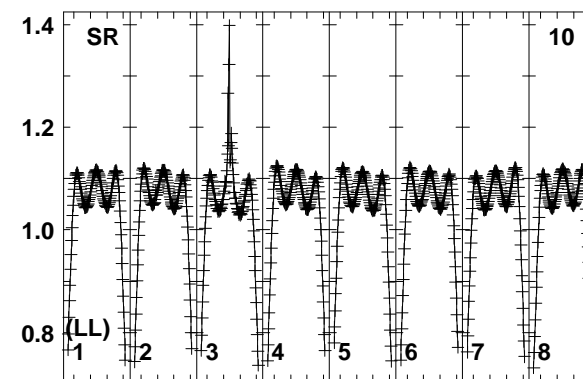
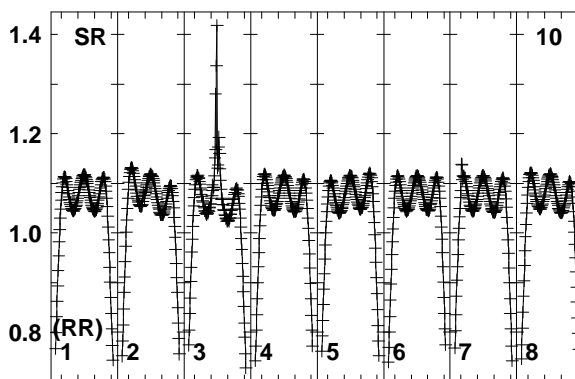
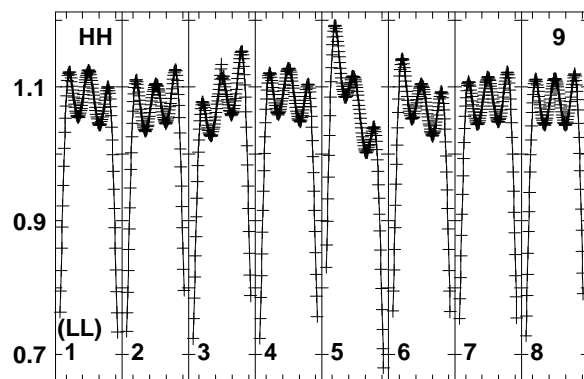
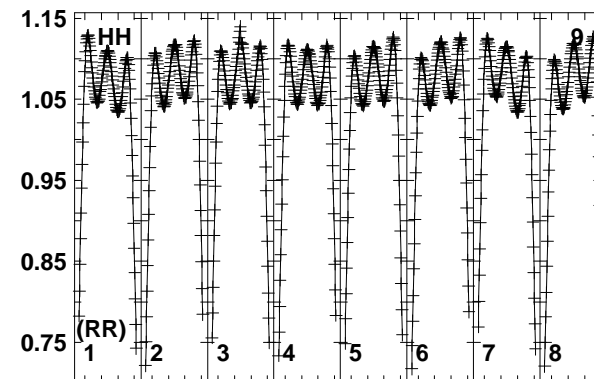
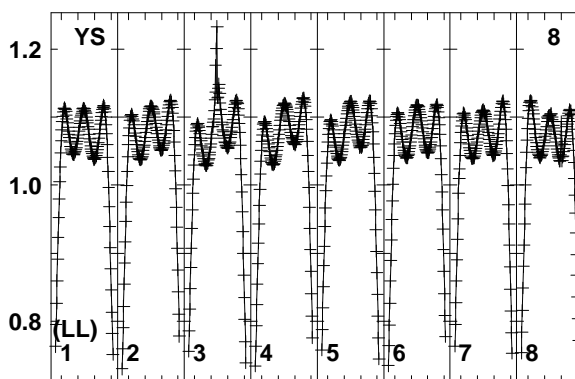
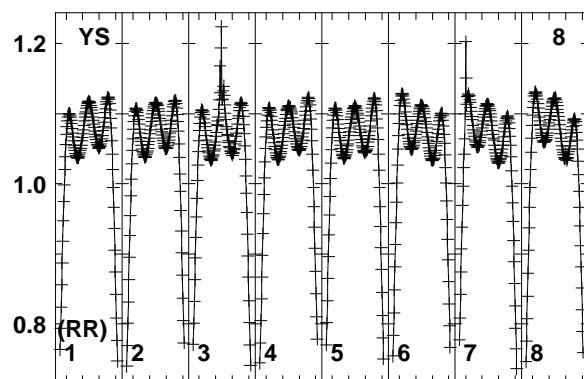
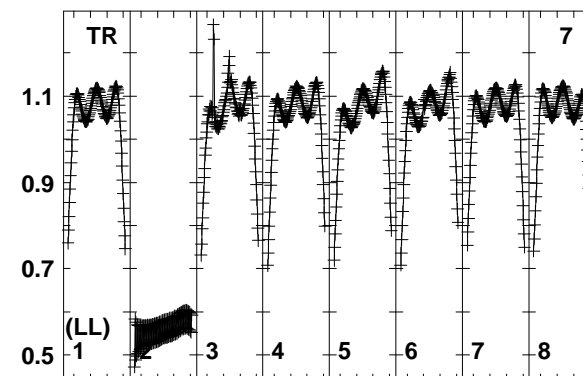
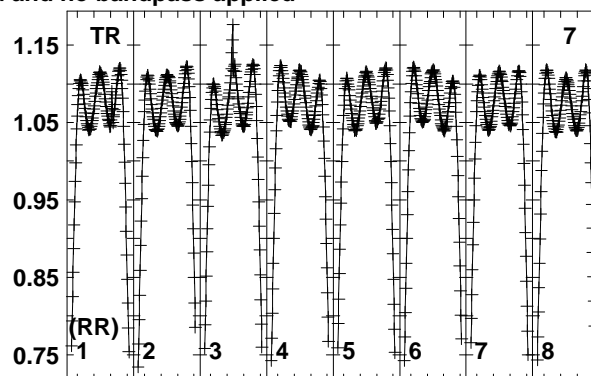
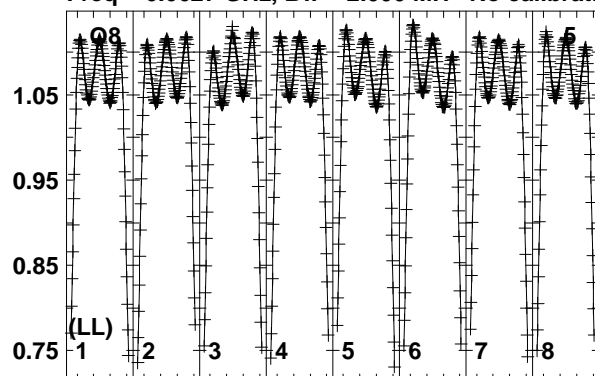


Lower frame: Real Jy  
Total-power spectrum Antenna: EF (01)  
Timerange: 01/01:42:56 to 01/01:44:54

Plot file version 224 created 09-MAR-2017 18:28:28

G016.58-0.05 EM117F 1.UVDATA.1

Freq = 6.6627 GHz, Bw = 2.000 MH No calibration applied and no bandpass applied



6663.0665.0667.0669.0671.0673.0675.0677.0  
FREQ MHz

6663.0665.0667.0669.0671.0673.0675.0677.0  
FREQ MHz

6663.0665.0667.0669.0671.0673.0675.0677.0  
FREQ MHz

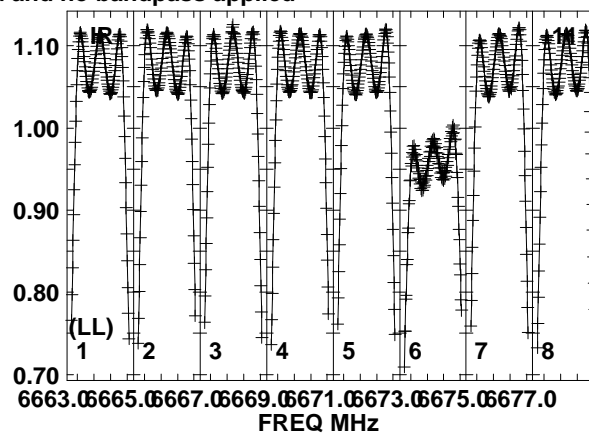
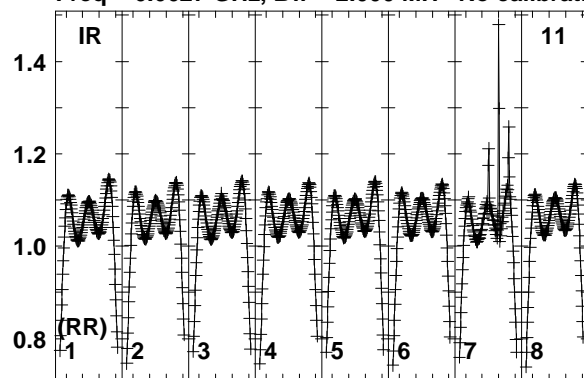
Lower frame: Real Jy  
Total-power spectrum Antenna: O8 (05)  
Timerange: 01/01:42:56 to 01/01:44:54



Plot file version 225 created 09-MAR-2017 18:28:28

G016.58-0.05 EM117F 1.UVDATA.1

Freq = 6.6627 GHz, Bw = 2.000 MH No calibration applied and no bandpass applied

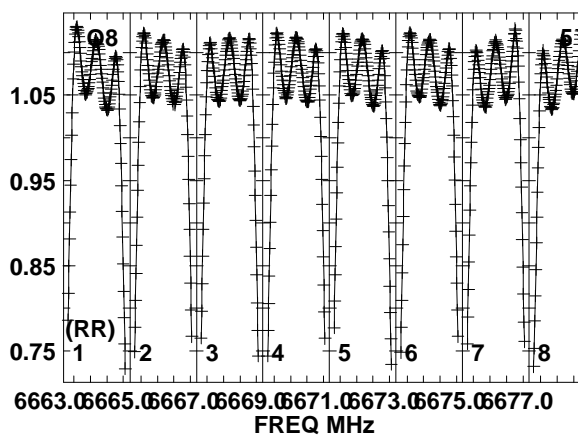
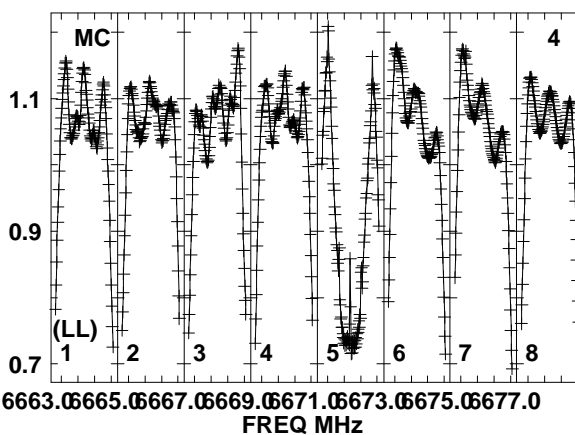
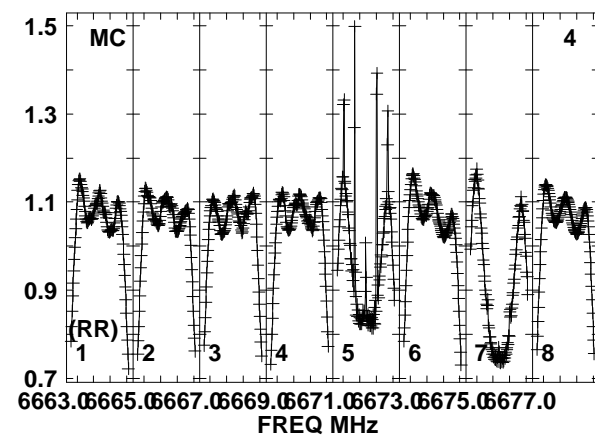
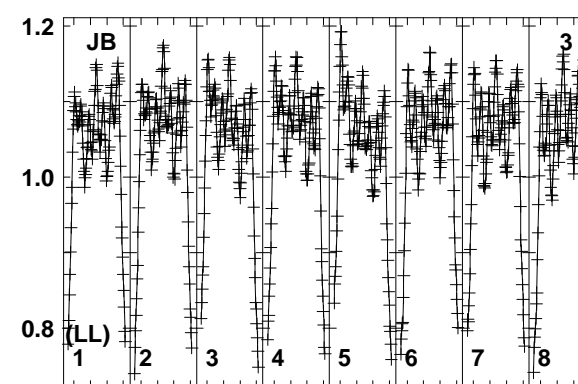
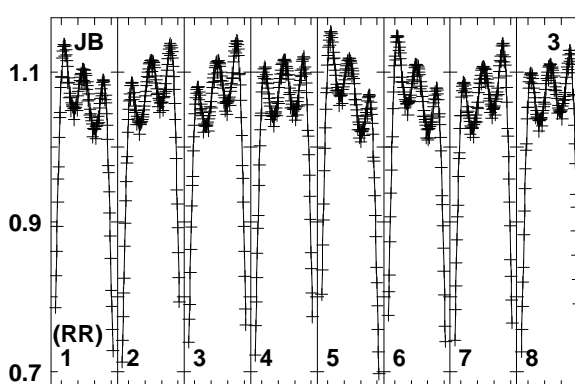
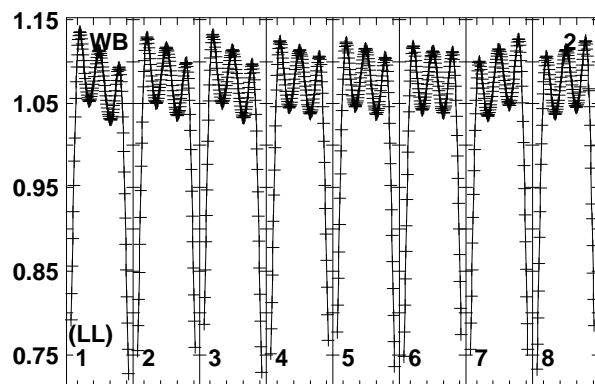
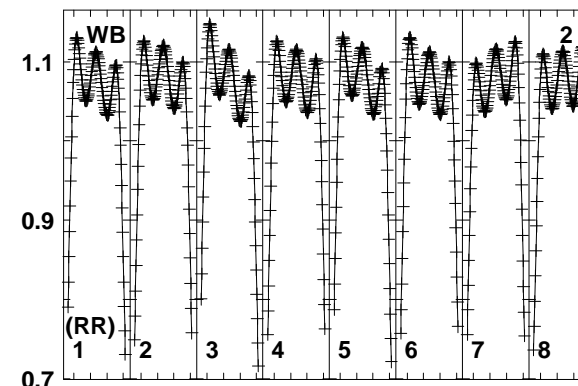
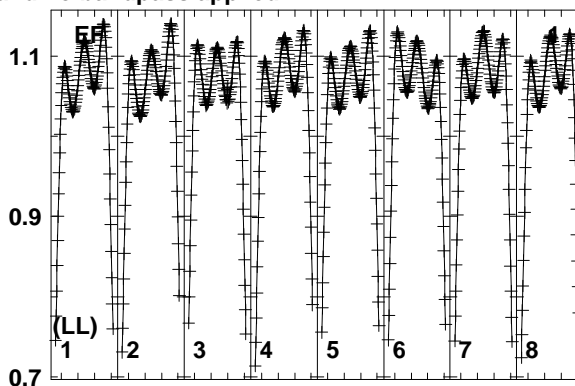
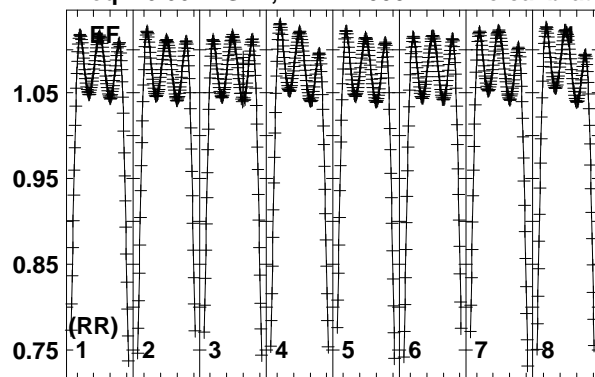


Lower frame: Real Jy  
Total-power spectrum Antenna: IR (11)  
Timerange: 01/01:42:56 to 01/01:44:54

Plot file version 226 created 09-MAR-2017 18:28:28

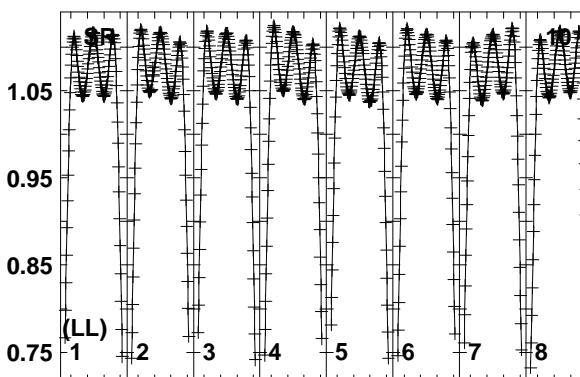
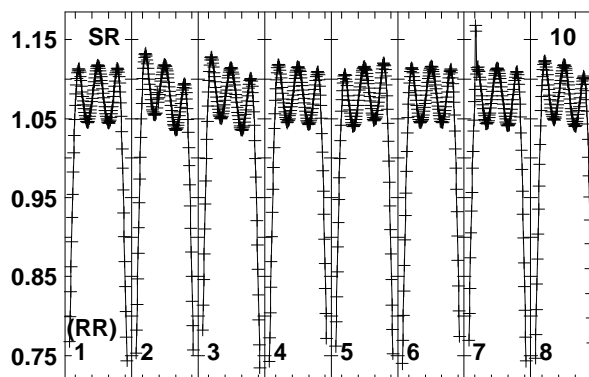
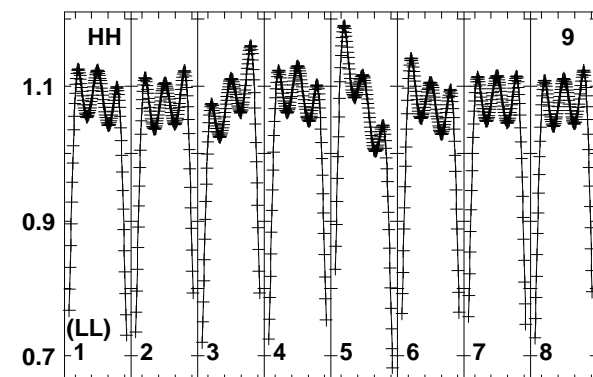
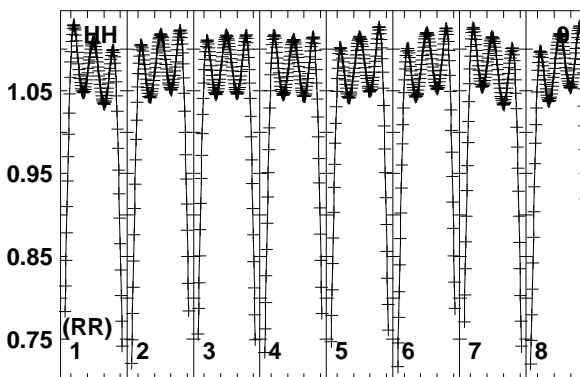
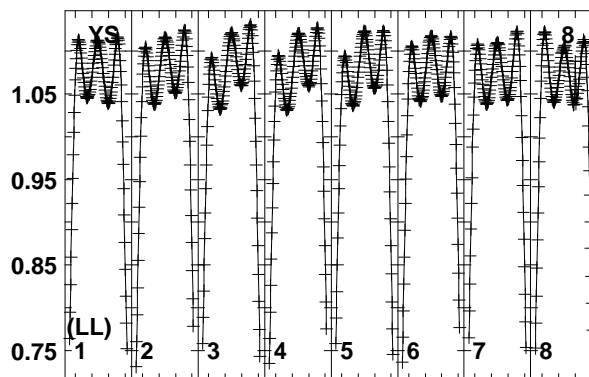
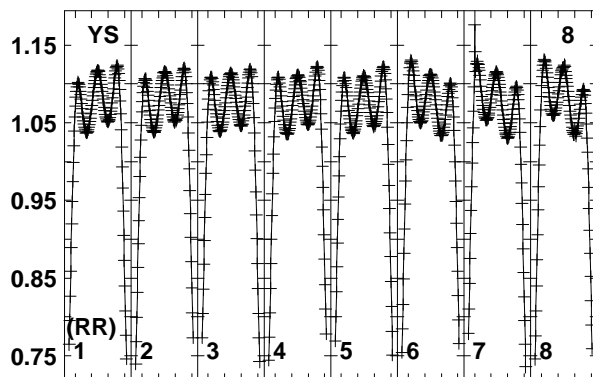
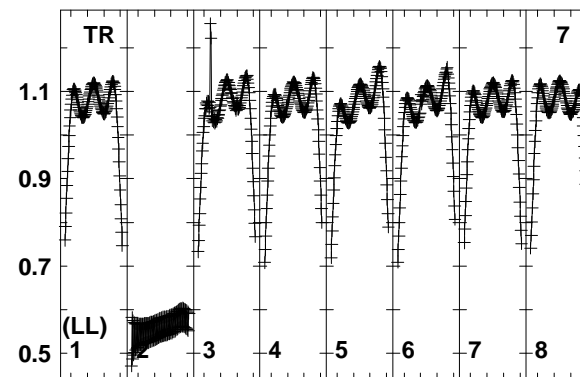
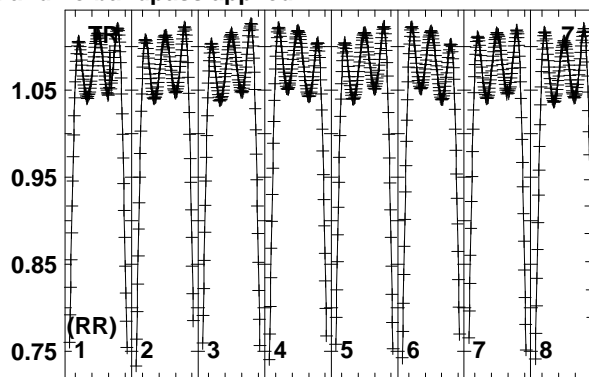
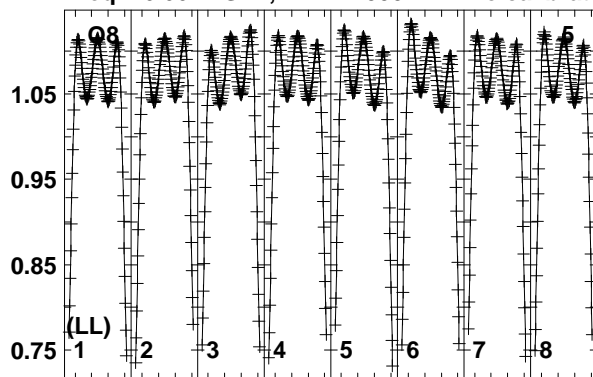
1822-173 EM117F 1.UVDATA.1

Freq = 6.6627 GHz, Bw = 2.000 MH No calibration applied and no bandpass applied



Lower frame: Real Jy  
Total-power spectrum Antenna: EF (01)  
Timerange: 01/01:44:56 to 01/01:47:54

Plot file version 227 created 09-MAR-2017 18:28:28  
 1822-173 EM117F 1.UVDATA.1  
 Freq = 6.6627 GHz, Bw = 2.000 MH No calibration applied and no bandpass applied



6663.0665.0667.0669.0671.0673.0675.0677.0  
 FREQ MHz

6663.0665.0667.0669.0671.0673.0675.0677.0  
 FREQ MHz

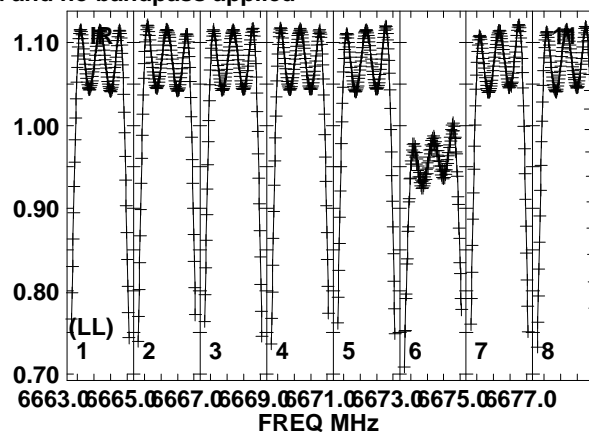
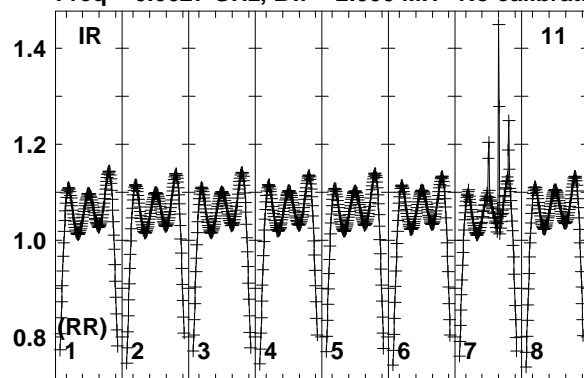
6663.0665.0667.0669.0671.0673.0675.0677.0  
 FREQ MHz

Lower frame: Real Jy  
 Total-power spectrum Antenna: O8 (05)  
 Timerange: 01/01:44:56 to 01/01:47:54

Plot file version 228 created 09-MAR-2017 18:28:29

1822-173 EM117F 1.UVDATA.1

Freq = 6.6627 GHz, Bw = 2.000 MH No calibration applied and no bandpass applied

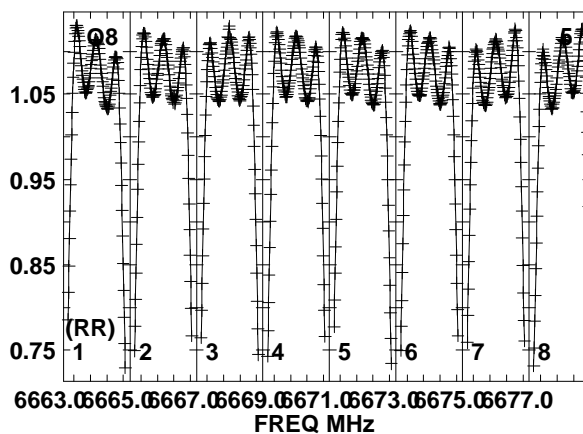
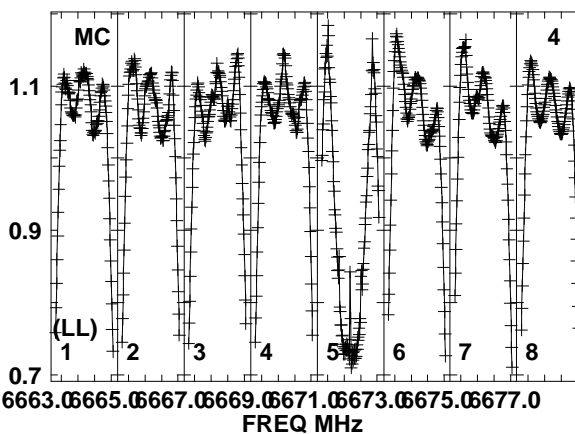
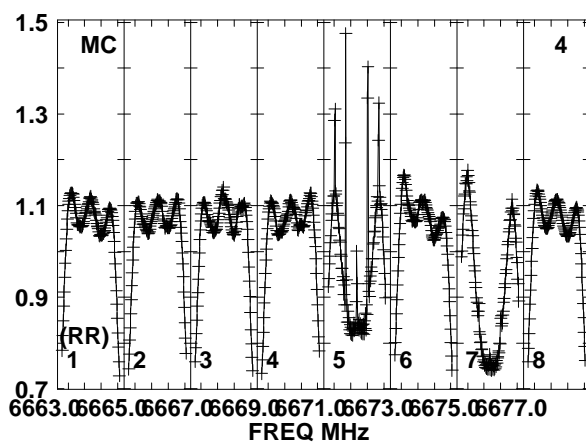
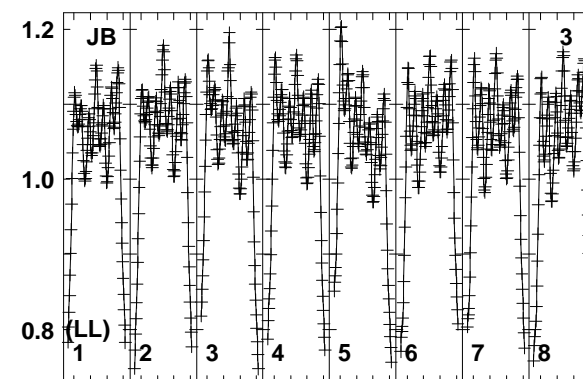
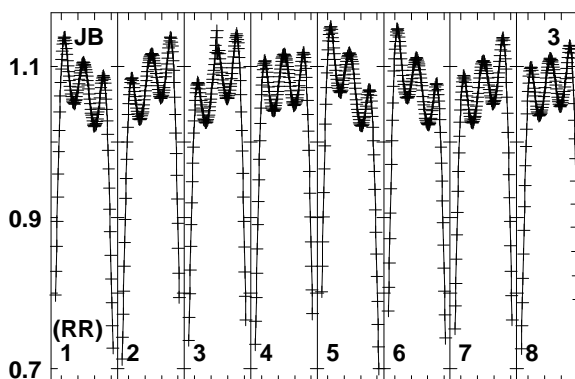
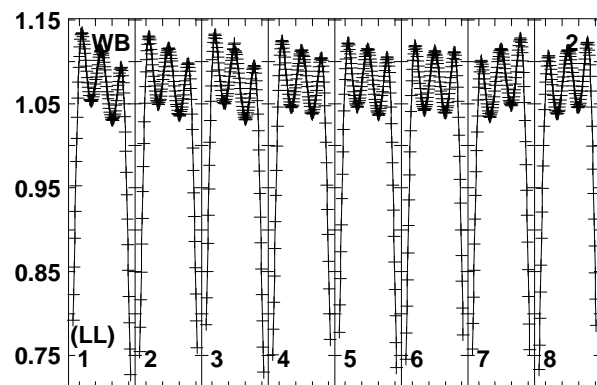
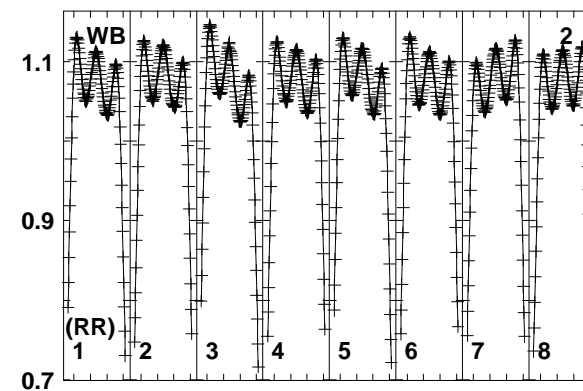
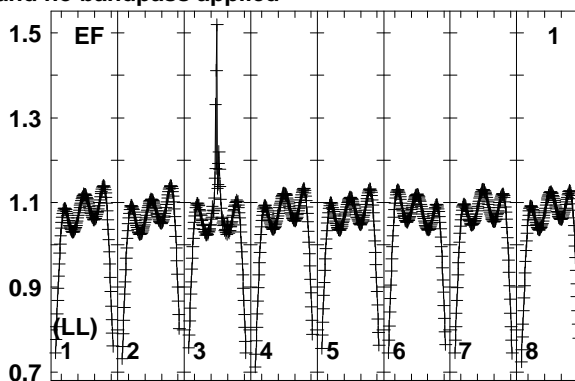
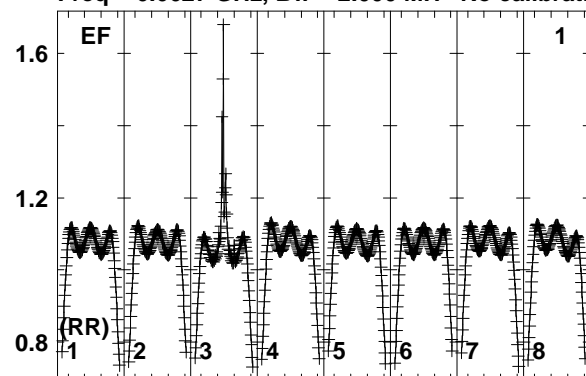


Lower frame: Real Jy  
Total-power spectrum Antenna: IR (11)  
Timerange: 01/01:44:56 to 01/01:47:54

Plot file version 229 created 09-MAR-2017 18:28:29

G016.58-0.05 EM117F 1.UVDATA.1

Freq = 6.6627 GHz, Bw = 2.000 MH No calibration applied and no bandpass applied

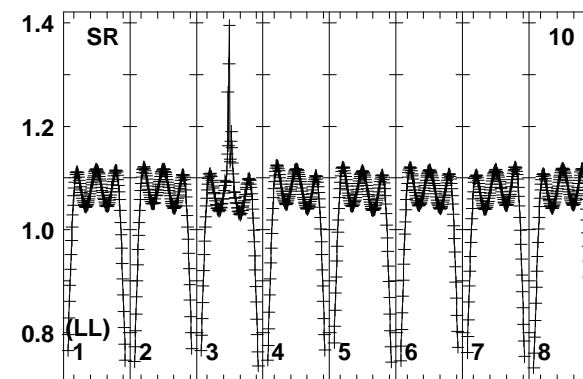
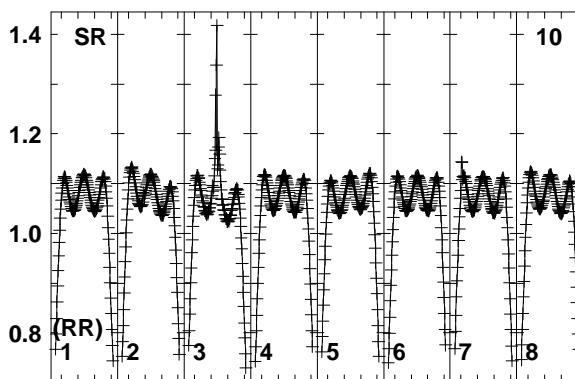
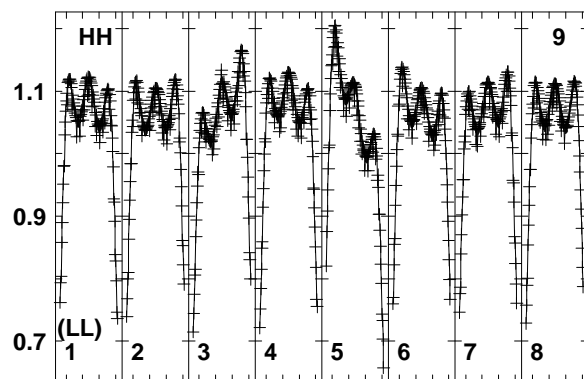
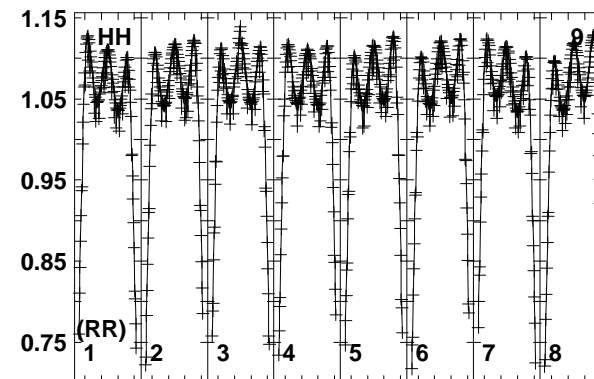
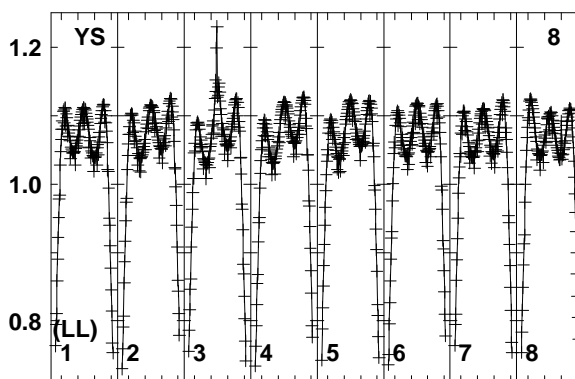
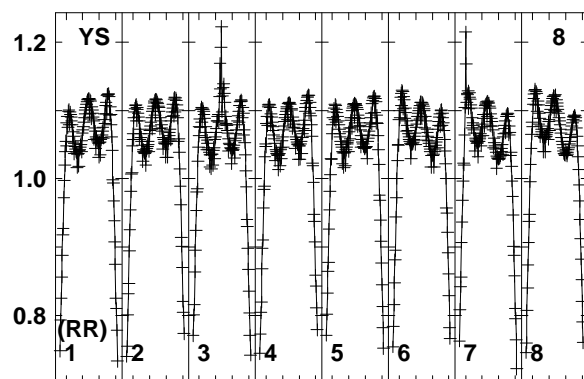
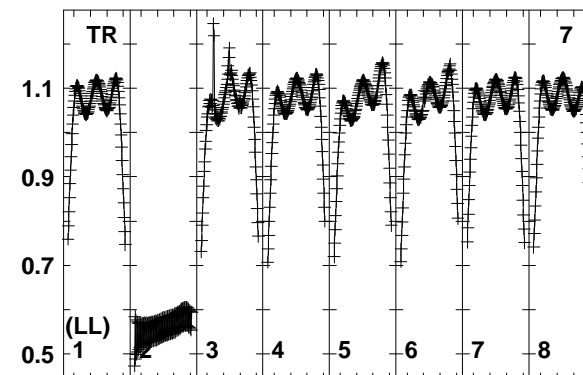
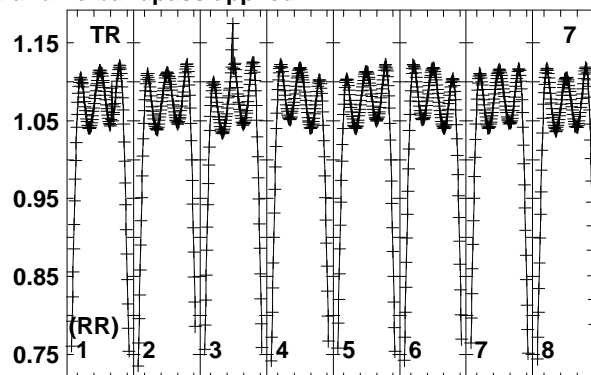
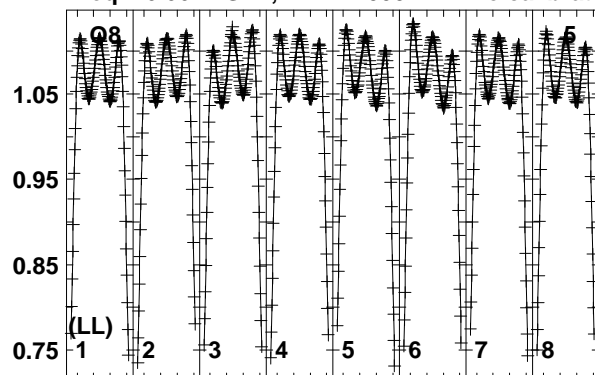


Lower frame: Real Jy  
Total-power spectrum Antenna: EF (01)  
Timerange: 01/01:47:56 to 01/01:49:54

Plot file version 230 created 09-MAR-2017 18:28:29

G016.58-0.05 EM117F 1.UVDATA.1

Freq = 6.6627 GHz, Bw = 2.000 MH No calibration applied and no bandpass applied



6663.0665.0667.0669.0671.0673.0675.0677.0  
FREQ MHz

6663.0665.0667.0669.0671.0673.0675.0677.0  
FREQ MHz

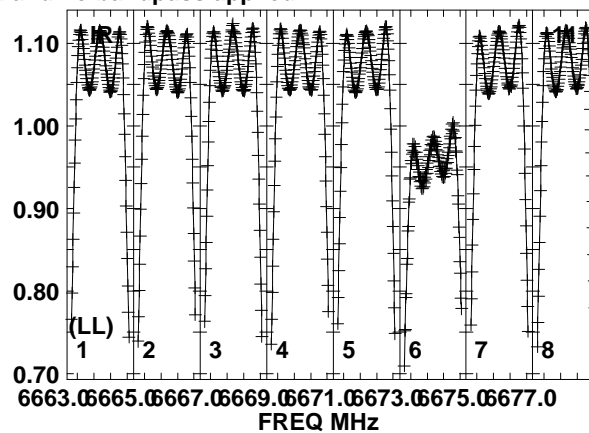
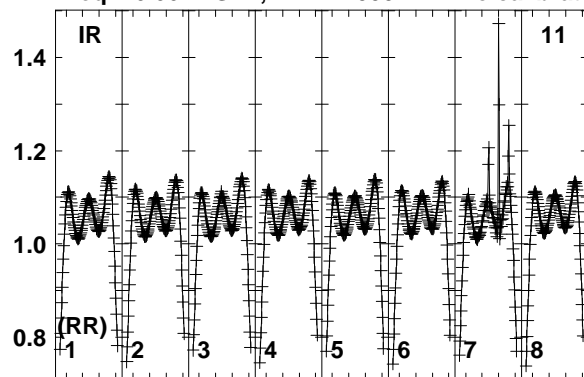
6663.0665.0667.0669.0671.0673.0675.0677.0  
FREQ MHz

Lower frame: Real Jy  
Total-power spectrum Antenna: O8 (05)  
Timerange: 01/01:47:56 to 01/01:49:54

Plot file version 231 created 09-MAR-2017 18:28:29

G016.58-0.05 EM117F 1.UVDATA.1

Freq = 6.6627 GHz, Bw = 2.000 MH No calibration applied and no bandpass applied

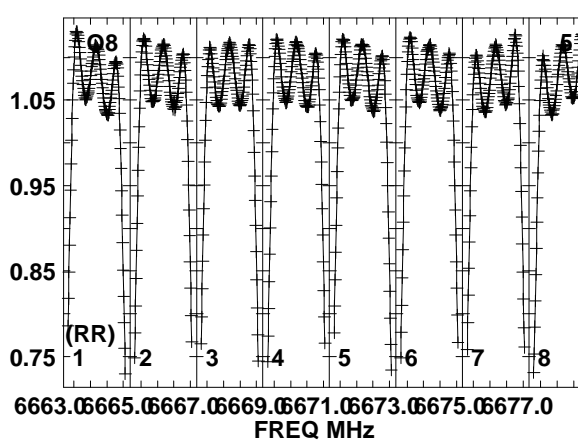
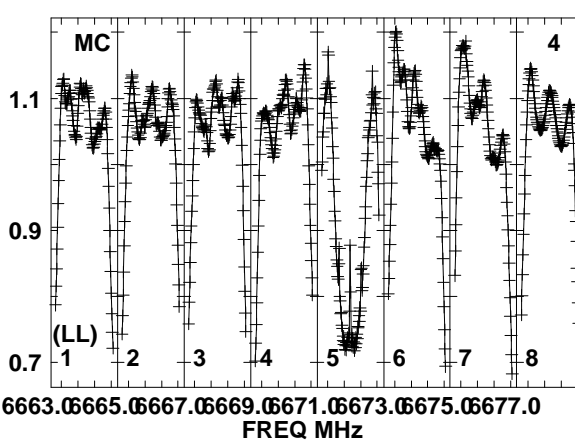
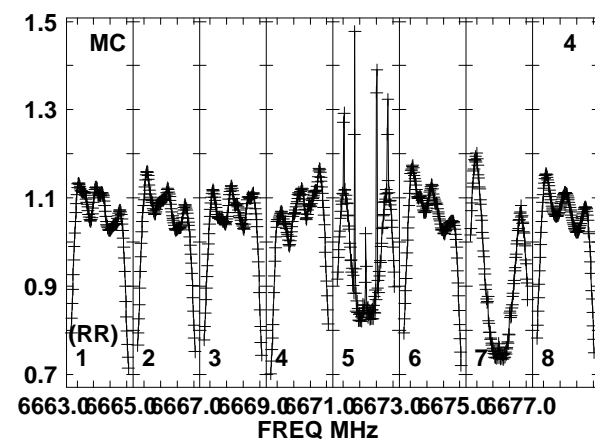
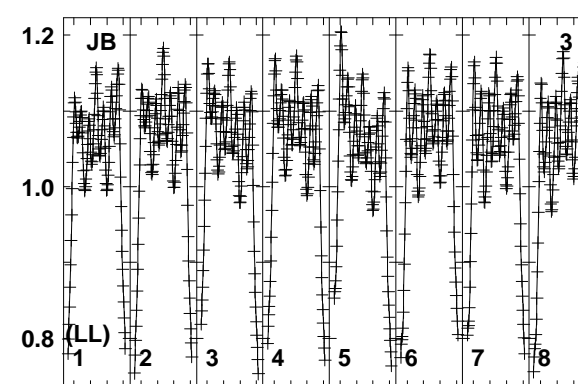
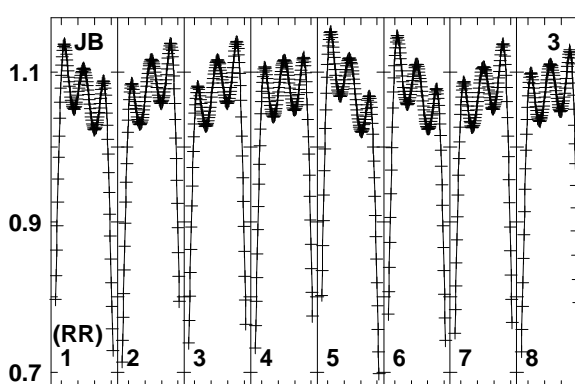
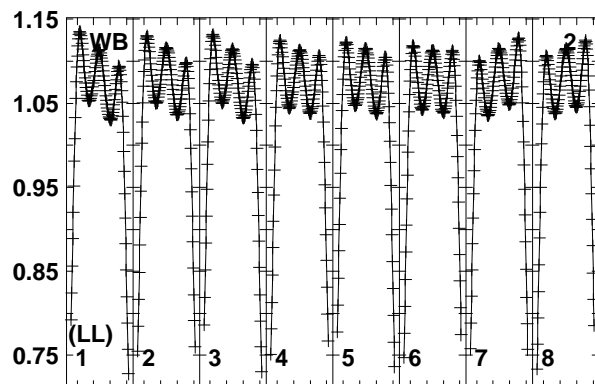
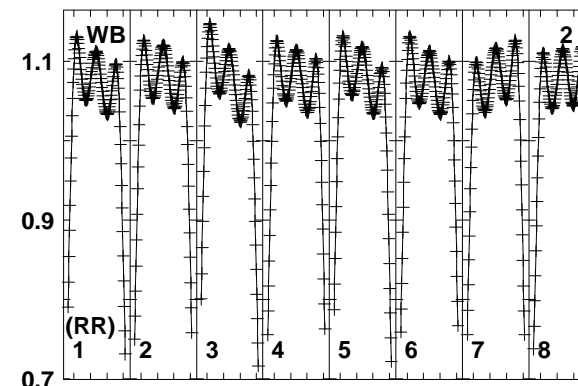
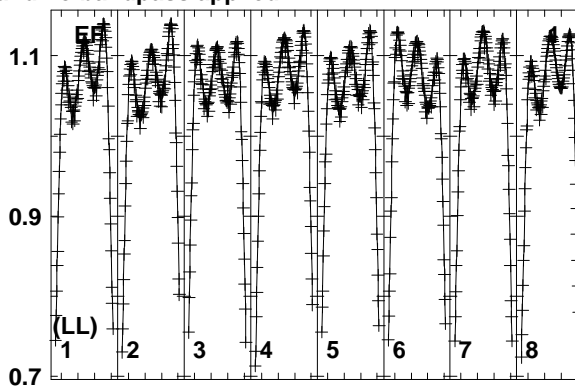
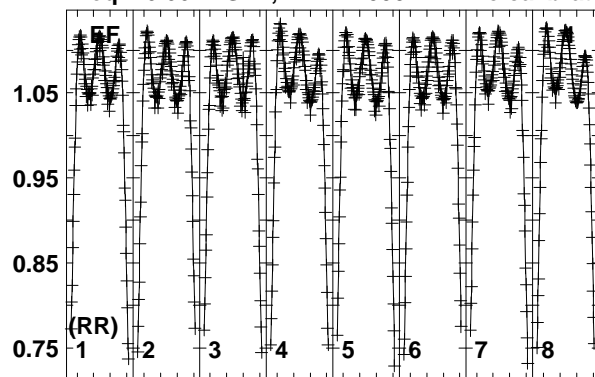


Lower frame: Real Jy  
Total-power spectrum Antenna: IR (11)  
Timerange: 01/01:47:56 to 01/01:49:54

Plot file version 232 created 09-MAR-2017 18:28:29

1822-173 EM117F 1.UVDATA.1

Freq = 6.6627 GHz, Bw = 2.000 MH No calibration applied and no bandpass applied



6663.06665.06667.06669.06671.06673.06675.06677.0  
FREQ MHz

6663.06665.06667.06669.06671.06673.06675.06677.0  
FREQ MHz

6663.06665.06667.06669.06671.06673.06675.06677.0  
FREQ MHz

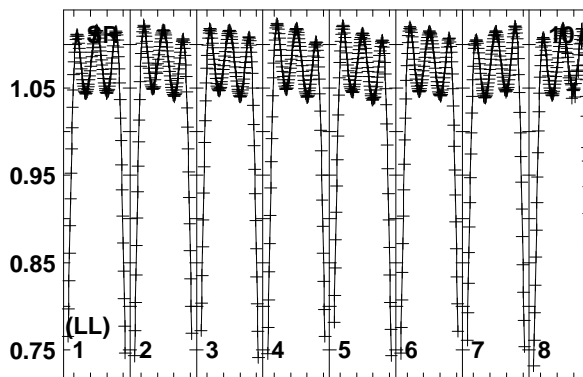
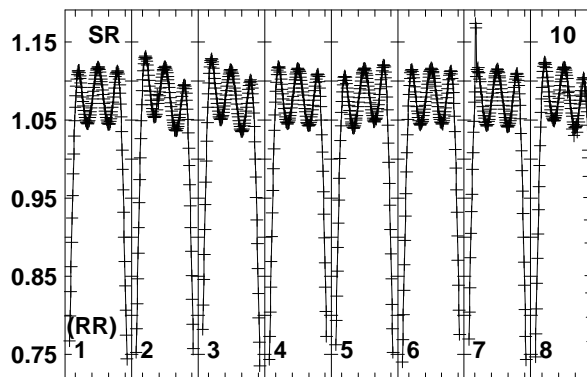
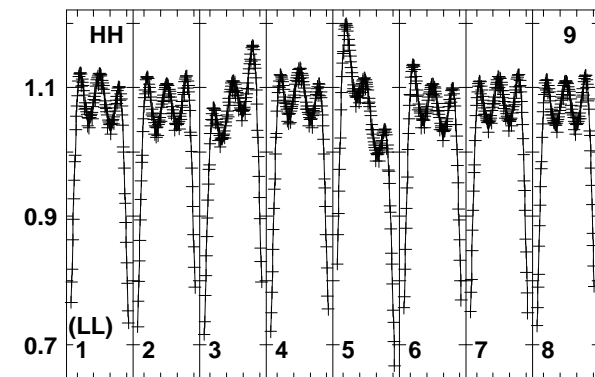
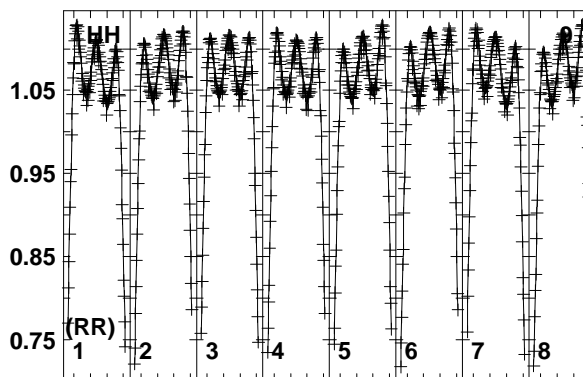
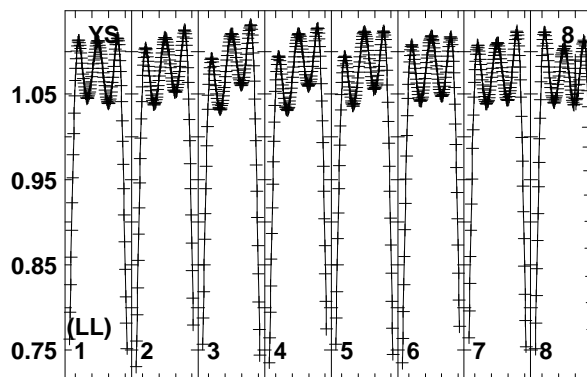
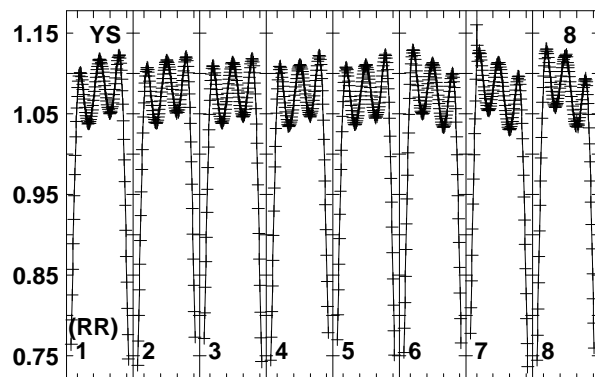
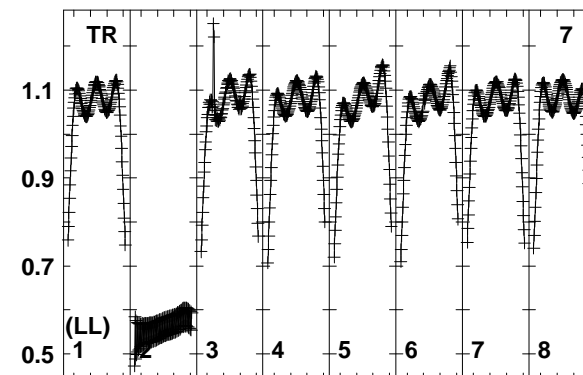
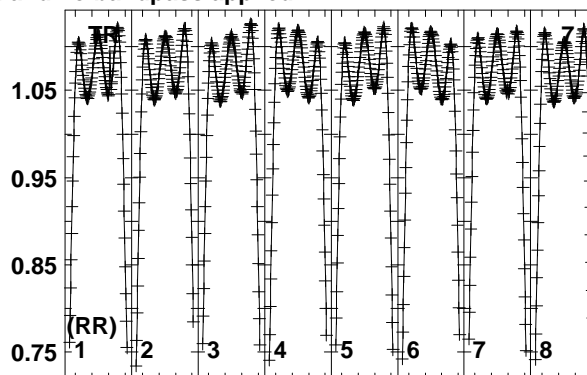
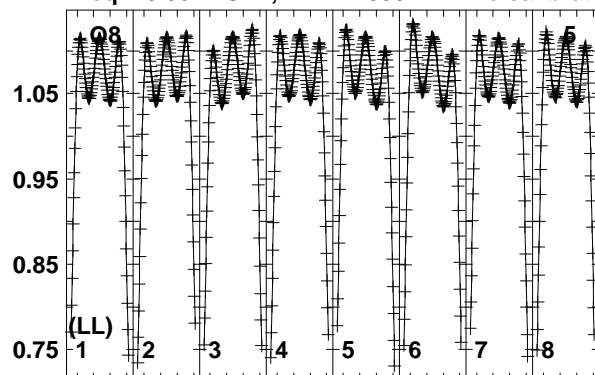
Lower frame: Real Jy  
Total-power spectrum Antenna: EF (01)  
Timerange: 01/01:49:56 to 01/01:52:54



Plot file version 233 created 09-MAR-2017 18:28:30

1822-173 EM117F 1.UVDATA.1

Freq = 6.6627 GHz, Bw = 2.000 MH No calibration applied and no bandpass applied



6663.0665.0667.0669.0671.0673.0675.0677.0  
FREQ MHz

6663.0665.0667.0669.0671.0673.0675.0677.0  
FREQ MHz

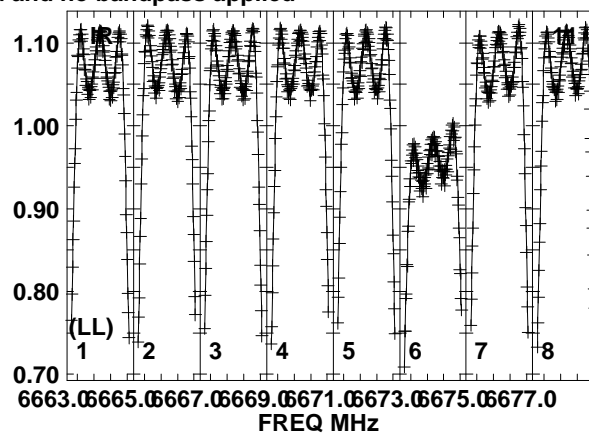
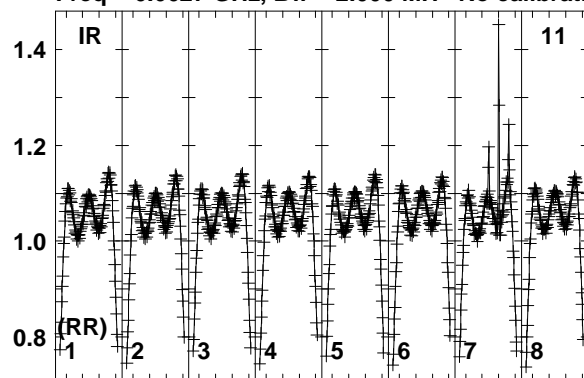
6663.0665.0667.0669.0671.0673.0675.0677.0  
FREQ MHz

Lower frame: Real Jy  
Total-power spectrum Antenna: O8 (05)  
Timerange: 01/01:49:56 to 01/01:52:54

Plot file version 234 created 09-MAR-2017 18:28:30

1822-173 EM117F 1.UVDATA.1

Freq = 6.6627 GHz, Bw = 2.000 MH No calibration applied and no bandpass applied

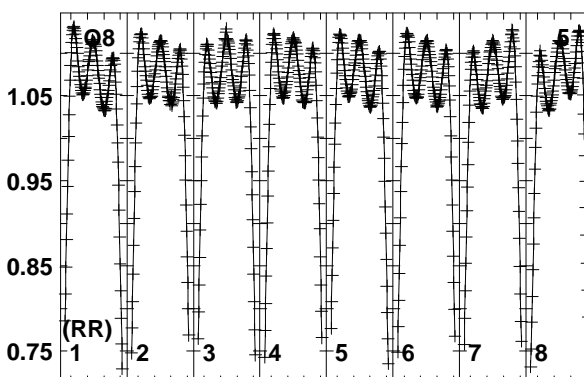
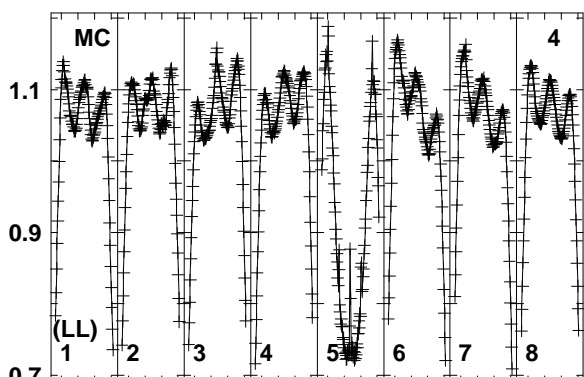
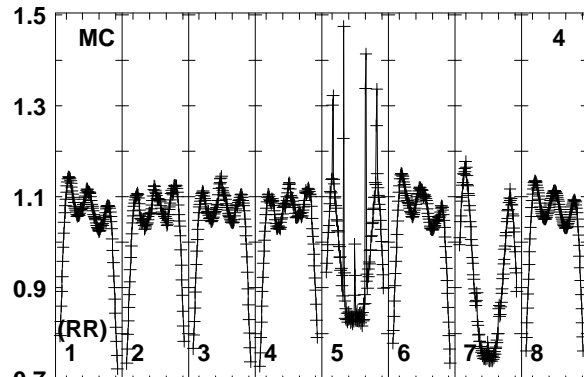
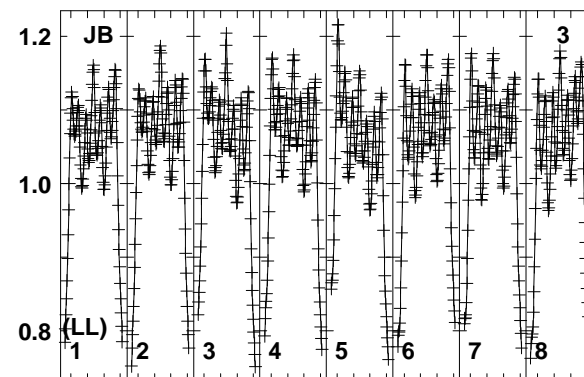
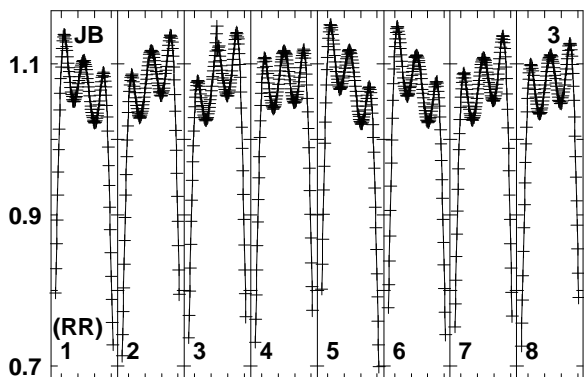
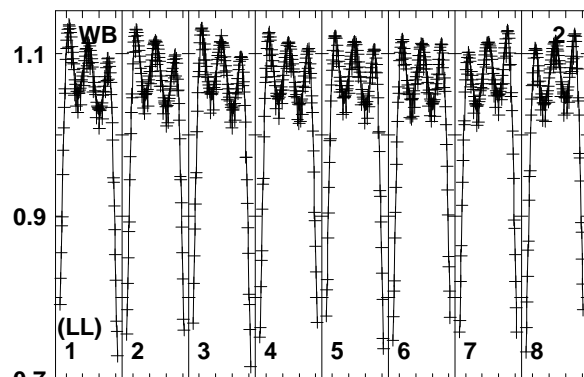
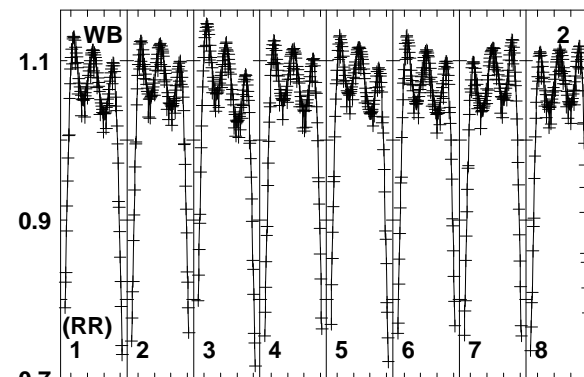
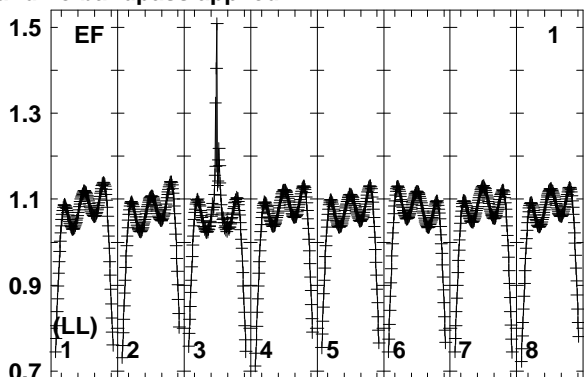
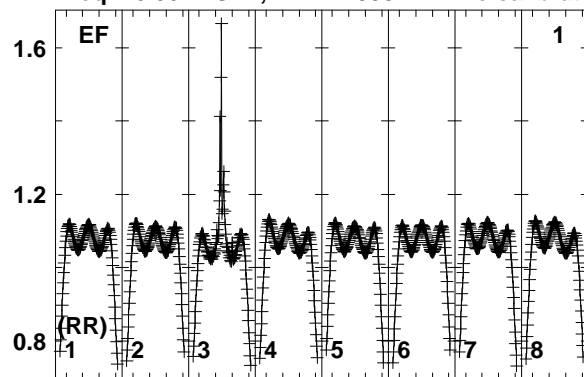


Lower frame: Real Jy  
Total-power spectrum Antenna: IR (11)  
Timerange: 01/01:49:56 to 01/01:52:54

Plot file version 235 created 09-MAR-2017 18:28:30

G016.58-0.05 EM117F 1.UVDATA.1

Freq = 6.6627 GHz, Bw = 2.000 MH No calibration applied and no bandpass applied



6663.06665.06667.06669.06671.06673.06675.06677.0  
FREQ MHz

6663.06665.06667.06669.06671.06673.06675.06677.0  
FREQ MHz

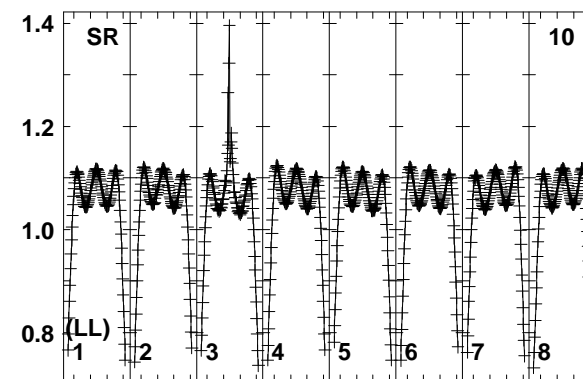
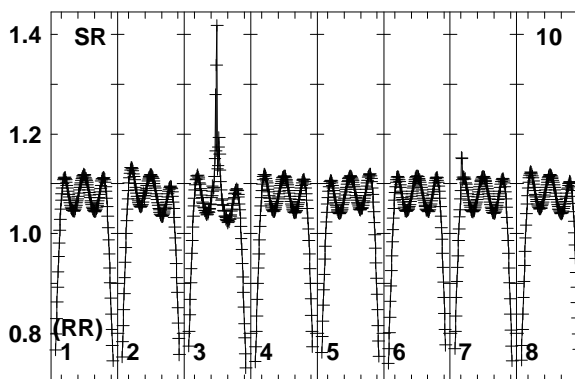
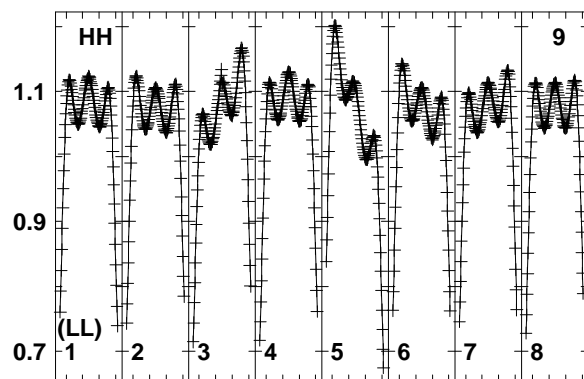
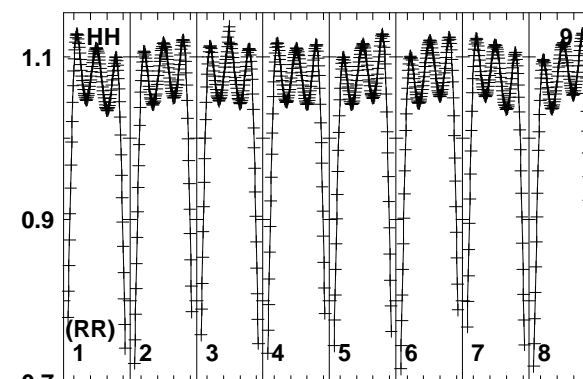
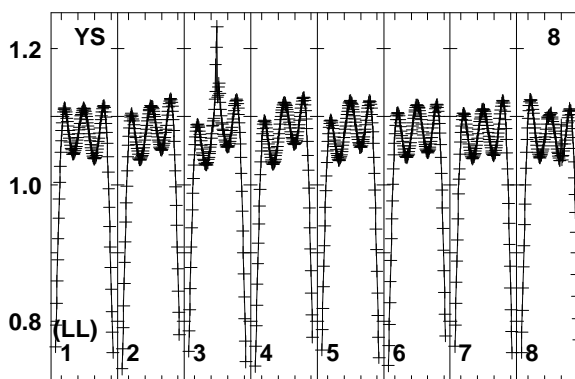
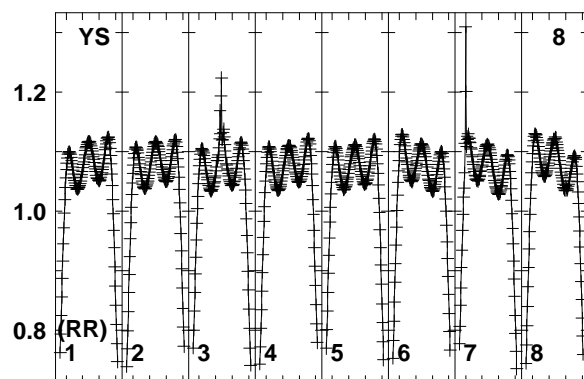
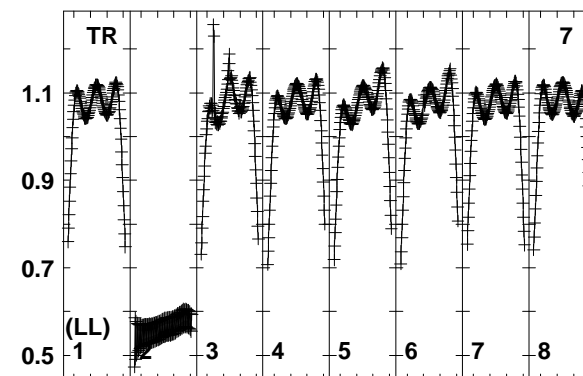
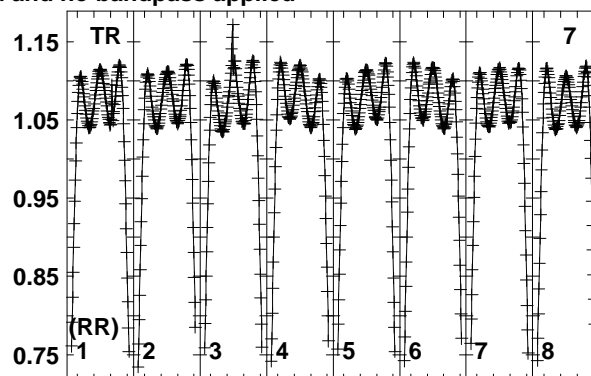
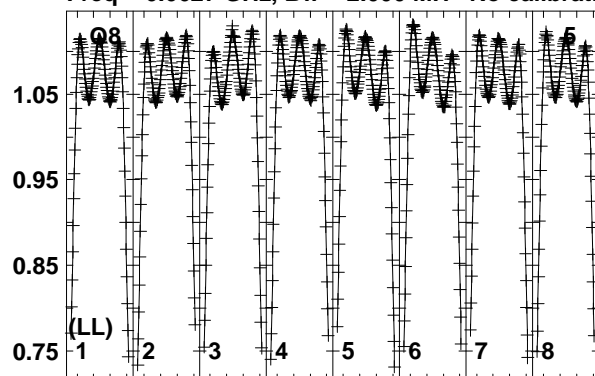
6663.06665.06667.06669.06671.06673.06675.06677.0  
FREQ MHz

Lower frame: Real Jy  
Total-power spectrum Antenna: EF (01)  
Timerange: 01/01:52:56 to 01/01:54:54

Plot file version 236 created 09-MAR-2017 18:28:30

G016.58-0.05 EM117F 1.UVDATA.1

Freq = 6.6627 GHz, Bw = 2.000 MH No calibration applied and no bandpass applied



6663.0665.0667.0669.0671.0673.0675.0677.0  
FREQ MHz

6663.0665.0667.0669.0671.0673.0675.0677.0  
FREQ MHz

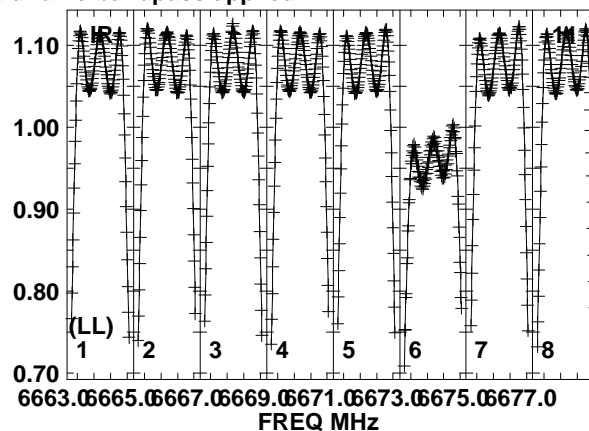
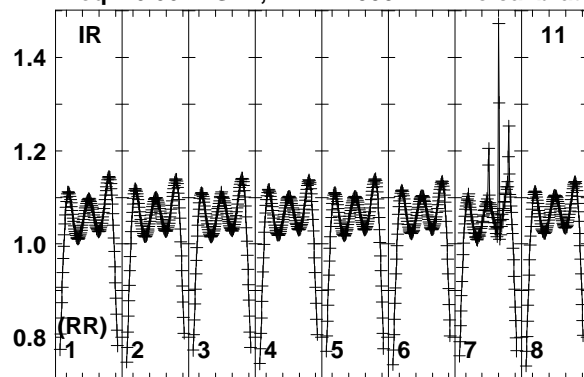
6663.0665.0667.0669.0671.0673.0675.0677.0  
FREQ MHz

Lower frame: Real Jy  
Total-power spectrum Antenna: O8 (05)  
Timerange: 01/01:52:56 to 01/01:54:54

Plot file version 237 created 09-MAR-2017 18:28:31

G016.58-0.05 EM117F 1.UVDATA.1

Freq = 6.6627 GHz, Bw = 2.000 MH No calibration applied and no bandpass applied

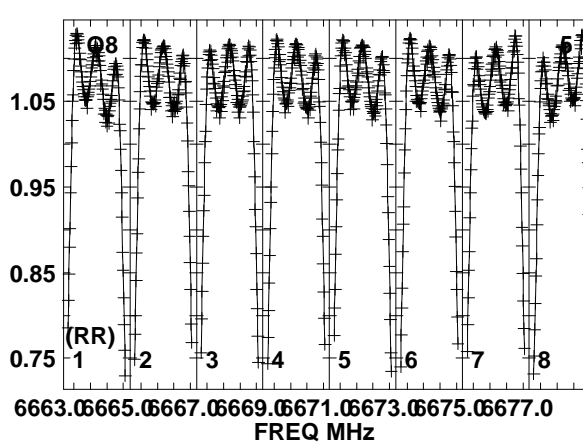
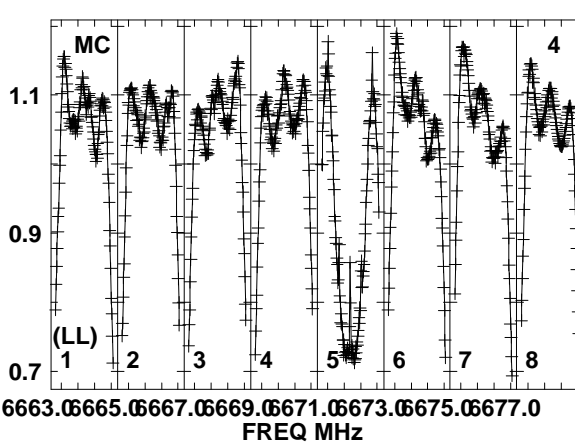
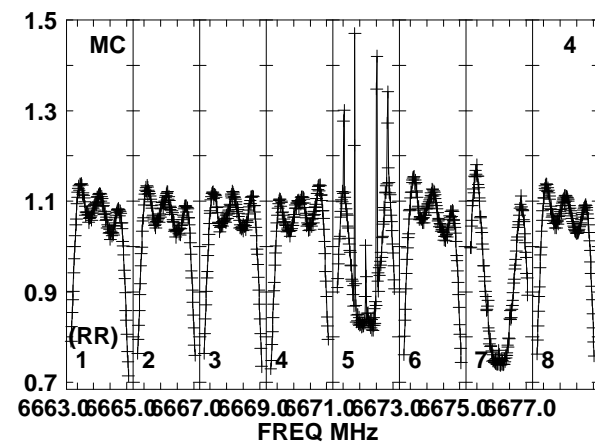
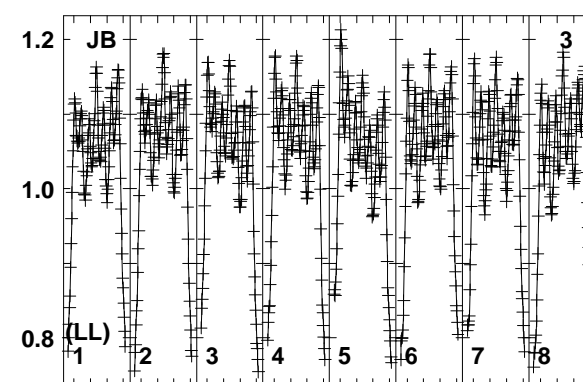
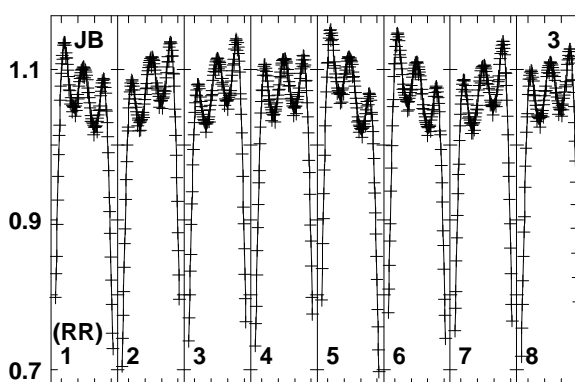
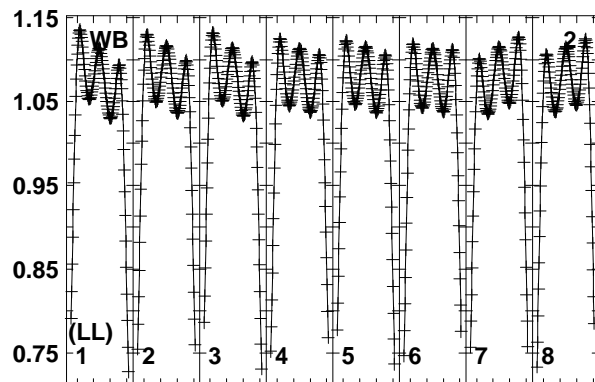
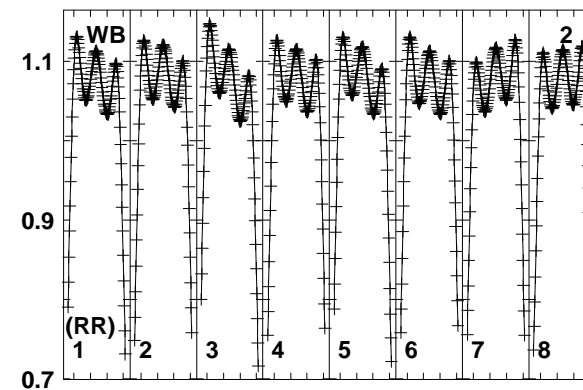
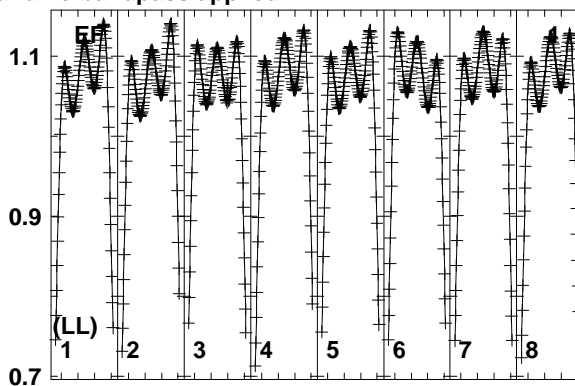
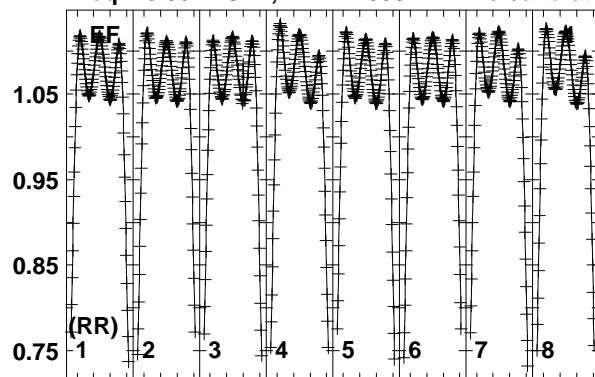


Lower frame: Real Jy  
Total-power spectrum Antenna: IR (11)  
Timerange: 01/01:52:56 to 01/01:54:54

Plot file version 238 created 09-MAR-2017 18:28:31

1822-173 EM117F 1.UVDATA.1

Freq = 6.6627 GHz, Bw = 2.000 MH No calibration applied and no bandpass applied

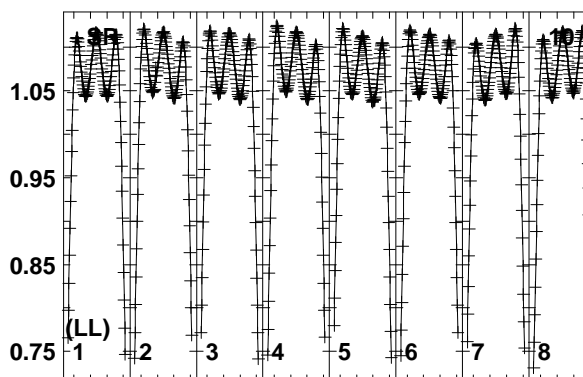
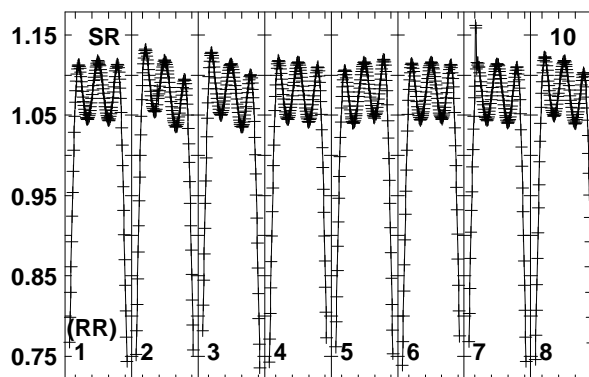
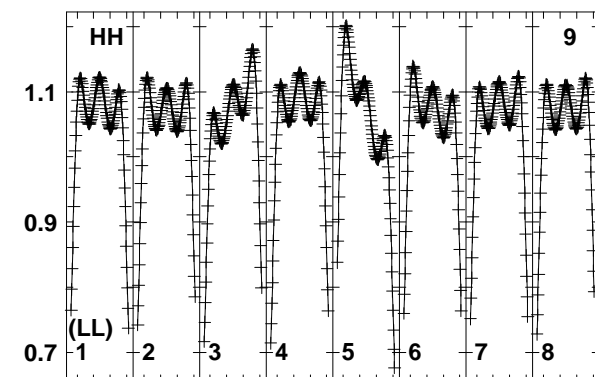
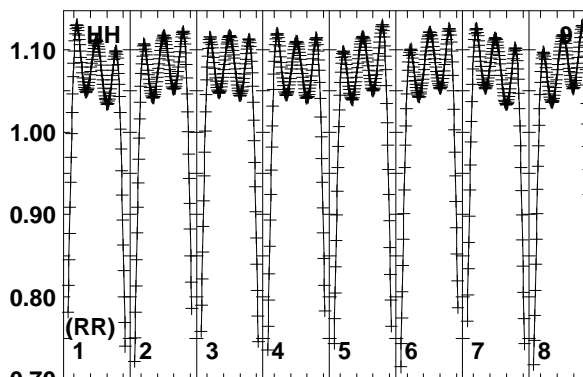
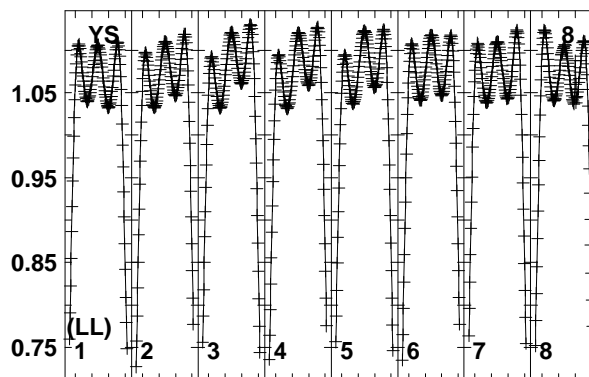
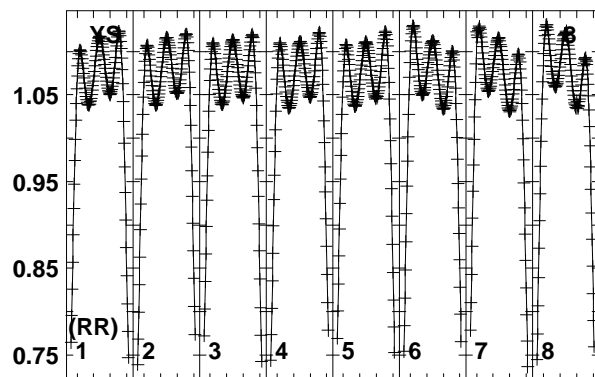
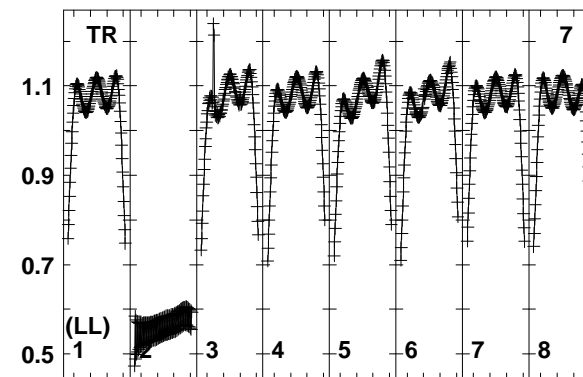
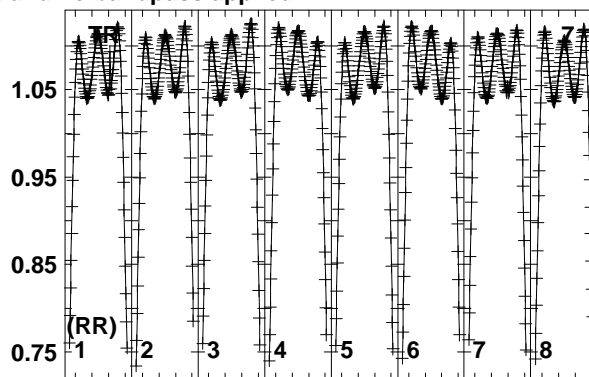
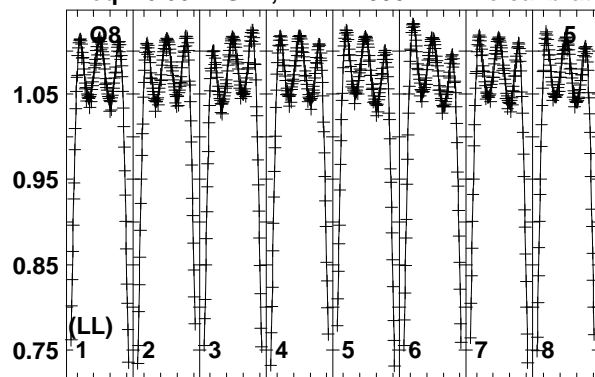


Lower frame: Real Jy  
Total-power spectrum Antenna: EF (01)  
Timerange: 01/01:55:36 to 01/01:58:34

Plot file version 239 created 09-MAR-2017 18:28:31

1822-173 EM117F 1.UVDATA.1

Freq = 6.6627 GHz, Bw = 2.000 MH No calibration applied and no bandpass applied



6663.0665.0667.0669.0671.0673.0675.0677.0  
FREQ MHz

6663.0665.0667.0669.0671.0673.0675.0677.0  
FREQ MHz

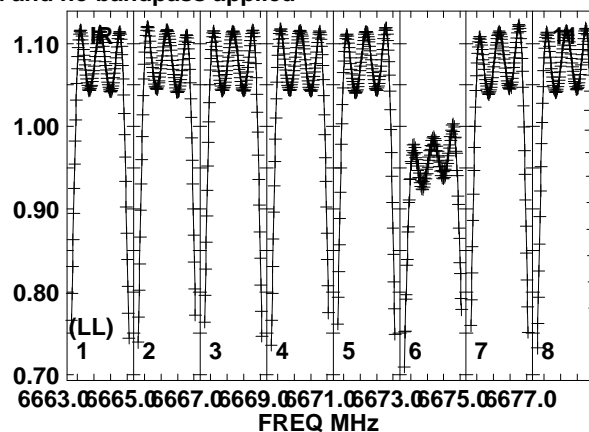
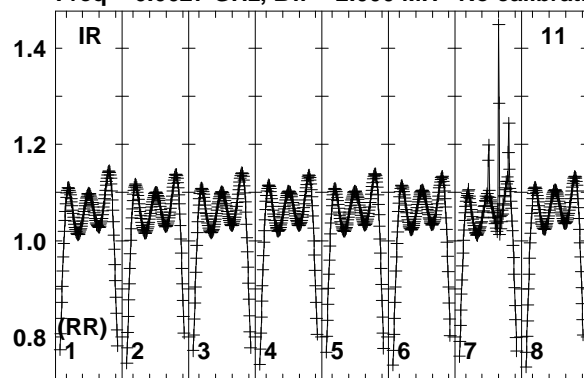
6663.0665.0667.0669.0671.0673.0675.0677.0  
FREQ MHz

Lower frame: Real Jy  
Total-power spectrum Antenna: O8 (05)  
Timerange: 01/01:55:36 to 01/01:58:34

Plot file version 240 created 09-MAR-2017 18:28:31

1822-173 EM117F 1.UVDATA.1

Freq = 6.6627 GHz, Bw = 2.000 MH No calibration applied and no bandpass applied



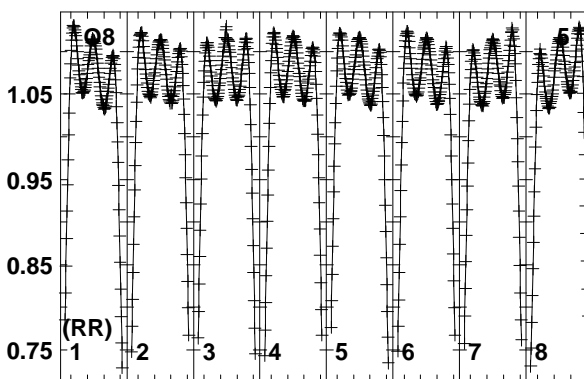
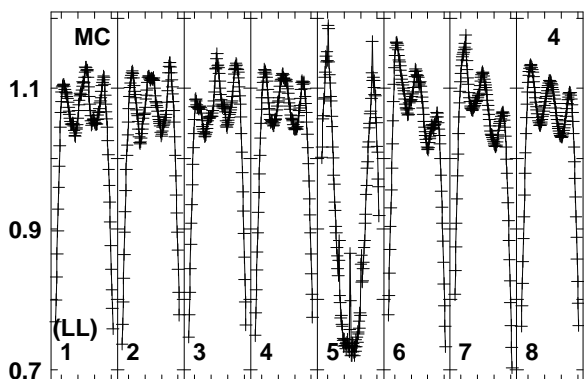
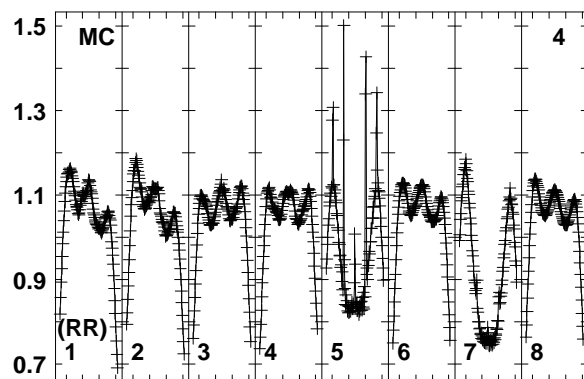
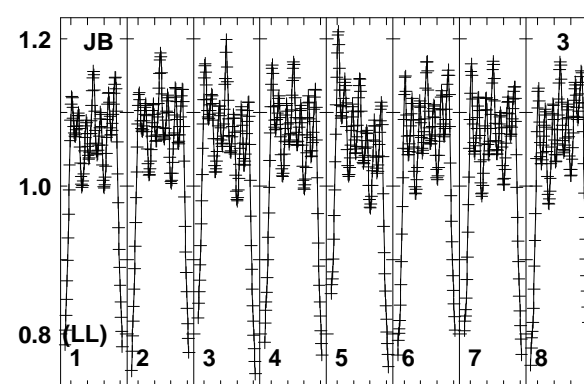
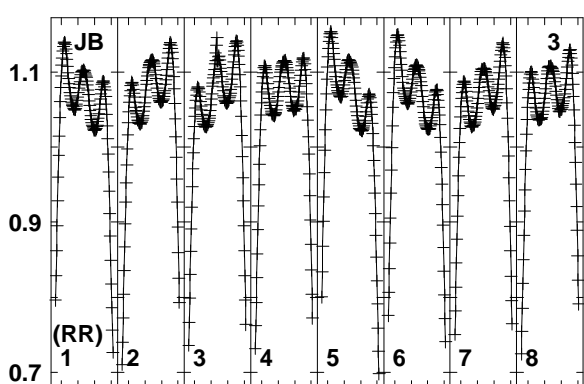
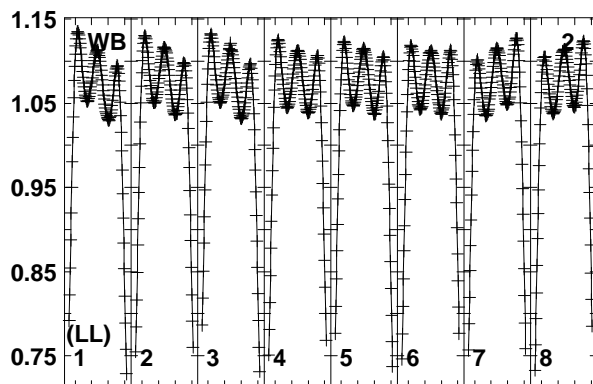
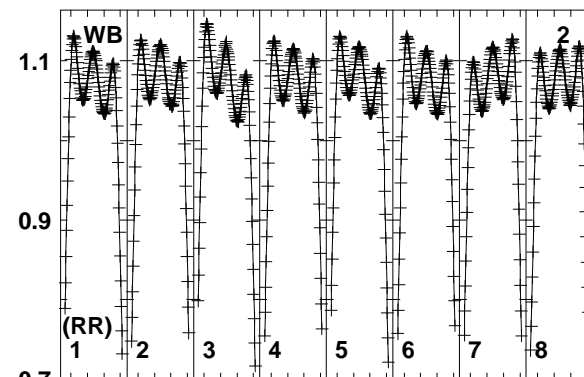
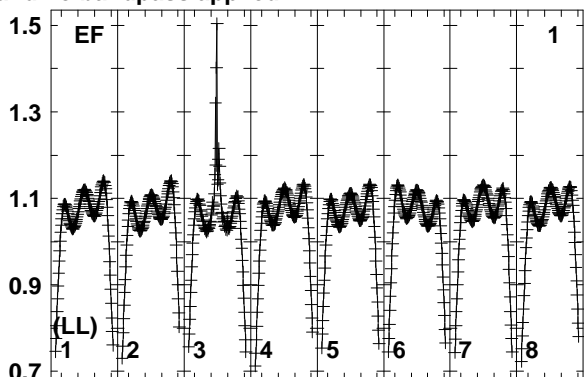
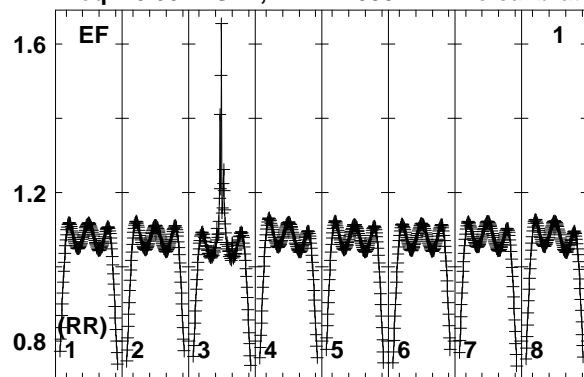
Lower frame: Real Jy  
Total-power spectrum Antenna: IR (11)  
Timerange: 01/01:55:36 to 01/01:58:34



Plot file version 241 created 09-MAR-2017 18:28:31

G016.58-0.05 EM117F 1.UVDATA.1

Freq = 6.6627 GHz, Bw = 2.000 MH No calibration applied and no bandpass applied



6663.0665.0667.0669.0671.0673.0675.0677.0  
FREQ MHz

6663.0665.0667.0669.0671.0673.0675.0677.0  
FREQ MHz

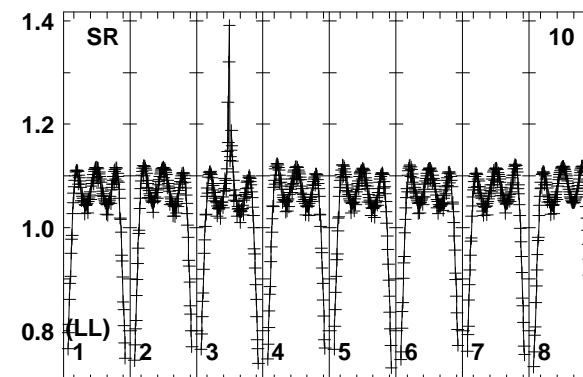
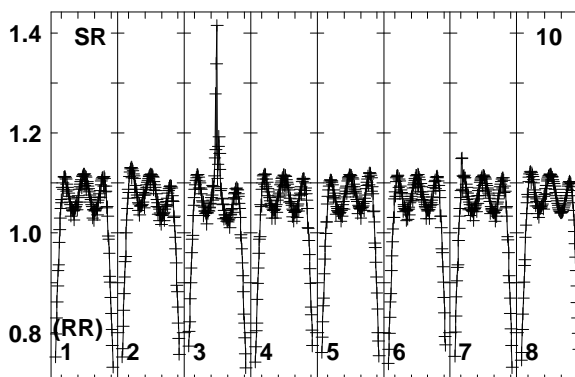
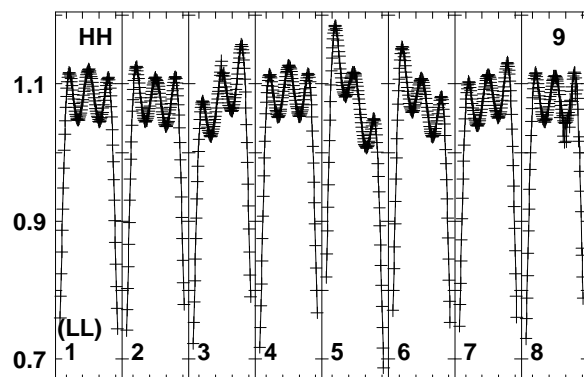
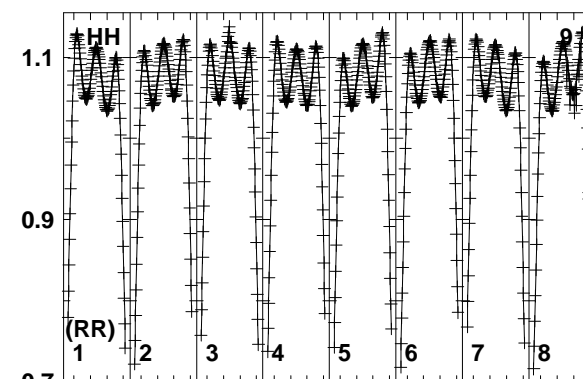
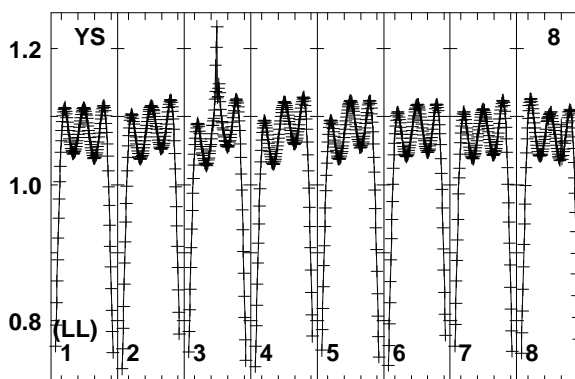
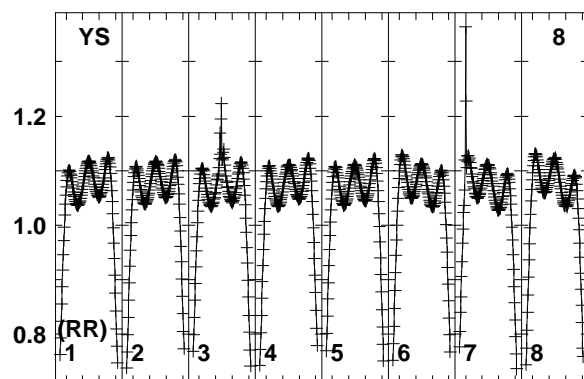
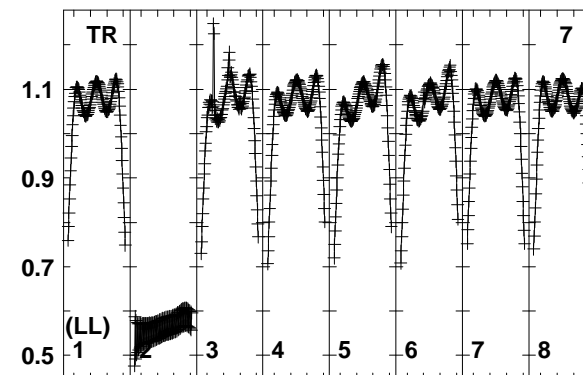
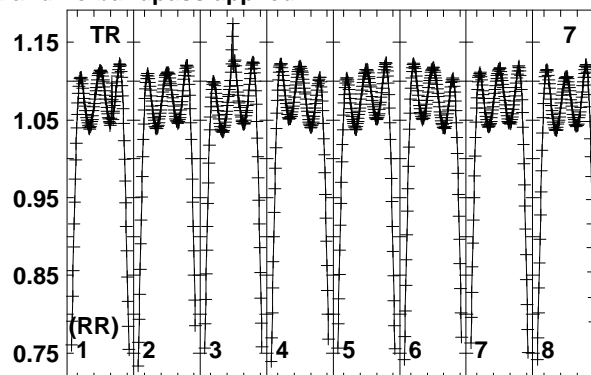
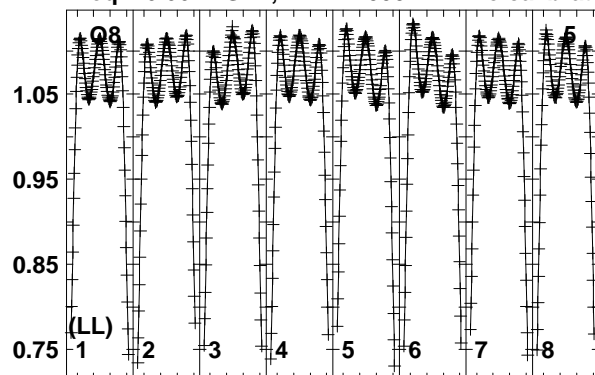
6663.0665.0667.0669.0671.0673.0675.0677.0  
FREQ MHz

Lower frame: Real Jy  
Total-power spectrum Antenna: EF (01)  
Timerange: 01/01:58:36 to 01/02:00:34

Plot file version 242 created 09-MAR-2017 18:28:32

G016.58-0.05 EM117F 1.UVDATA.1

Freq = 6.6627 GHz, Bw = 2.000 MH No calibration applied and no bandpass applied



6663.0665.0667.0669.0671.0673.0675.0677.0  
FREQ MHz

6663.0665.0667.0669.0671.0673.0675.0677.0  
FREQ MHz

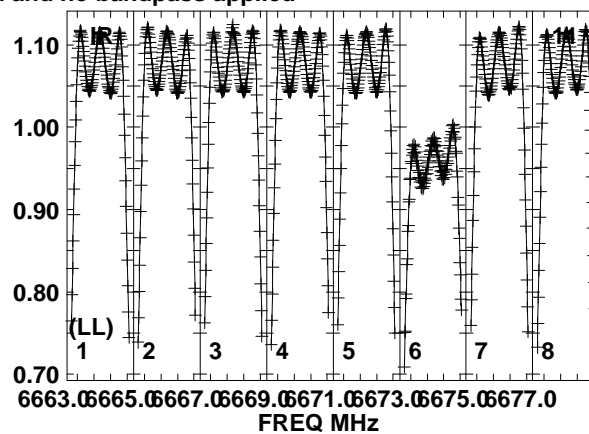
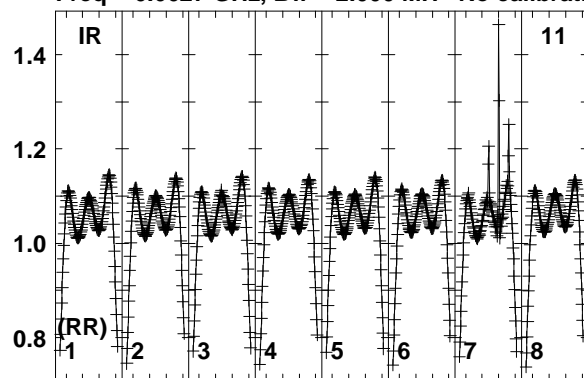
6663.0665.0667.0669.0671.0673.0675.0677.0  
FREQ MHz

Lower frame: Real Jy  
Total-power spectrum Antenna: O8 (05)  
Timerange: 01/01:58:36 to 01/02:00:34

Plot file version 243 created 09-MAR-2017 18:28:32

G016.58-0.05 EM117F 1.UVDATA.1

Freq = 6.6627 GHz, Bw = 2.000 MH No calibration applied and no bandpass applied

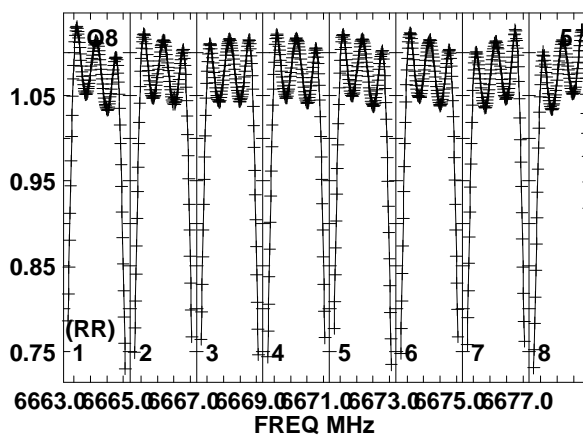
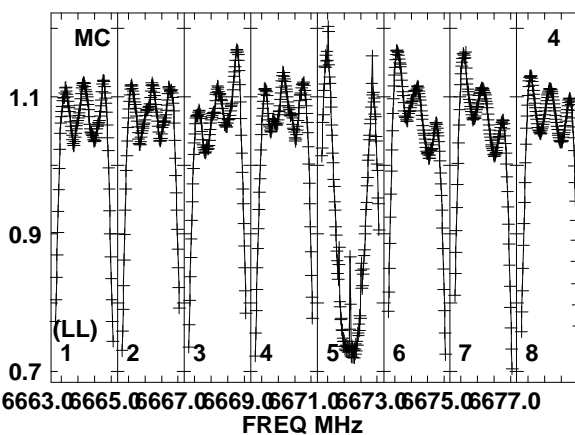
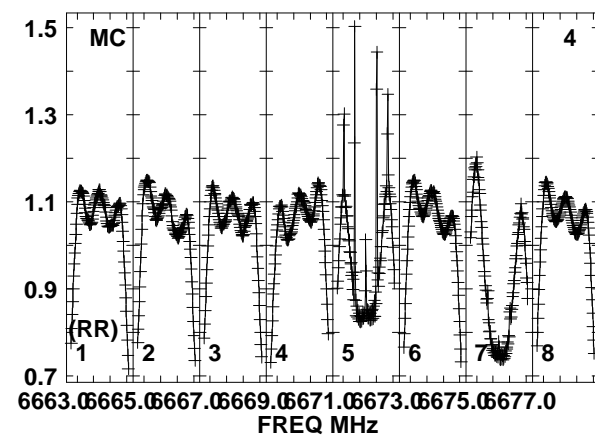
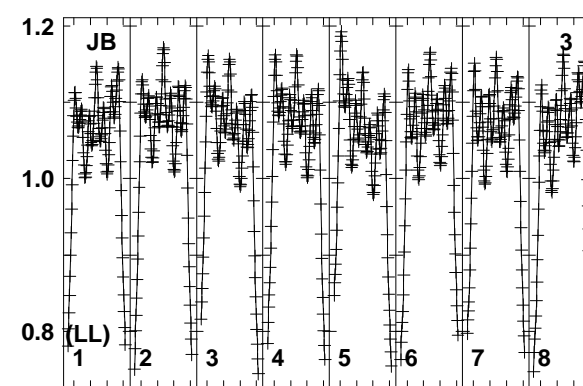
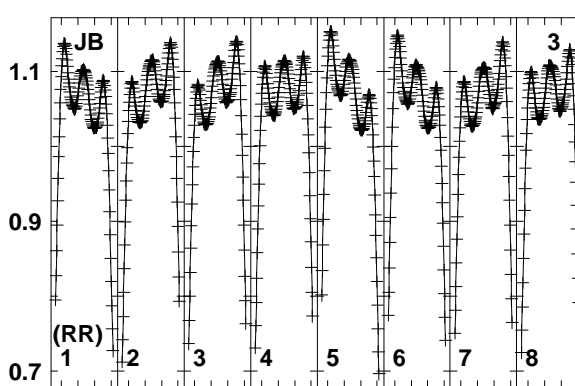
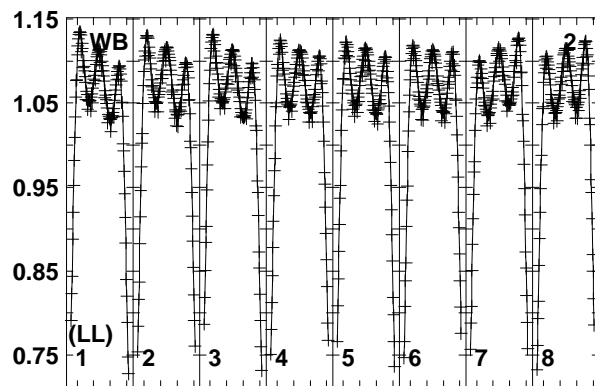
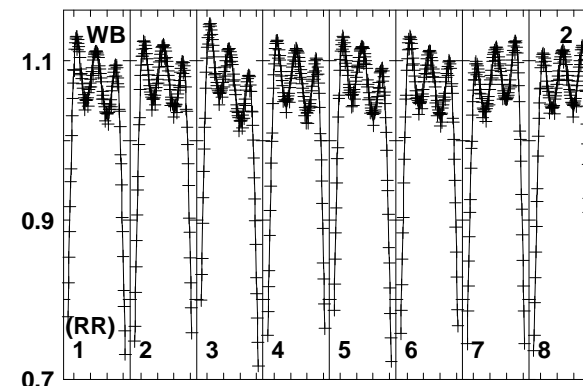
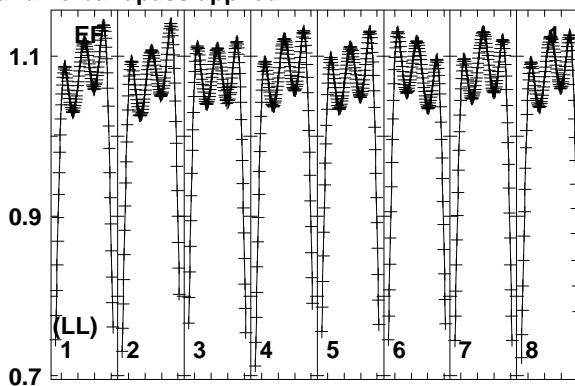
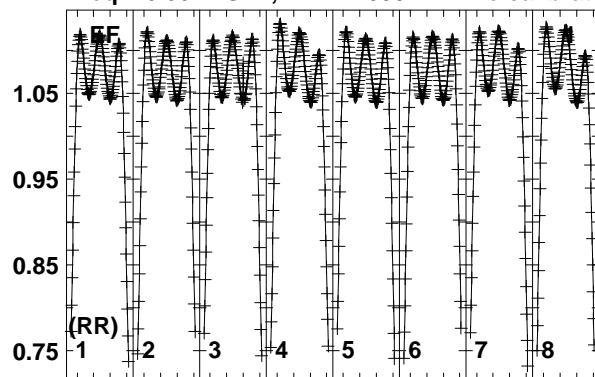


Lower frame: Real Jy  
Total-power spectrum Antenna: IR (11)  
Timerange: 01/01:58:36 to 01/02:00:34

Plot file version 244 created 09-MAR-2017 18:28:32

1822-173 EM117F 1.UVDATA.1

Freq = 6.6627 GHz, Bw = 2.000 MH No calibration applied and no bandpass applied

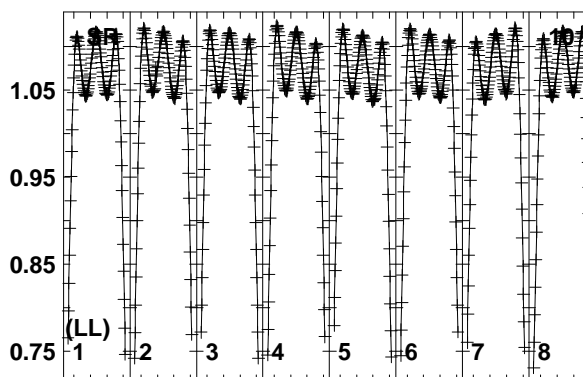
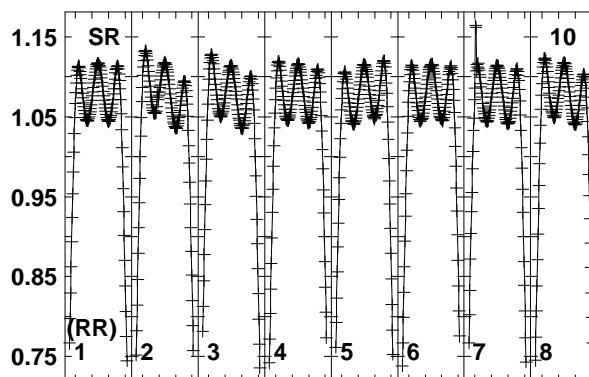
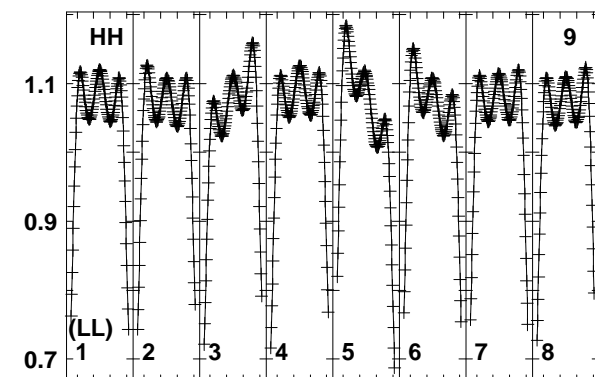
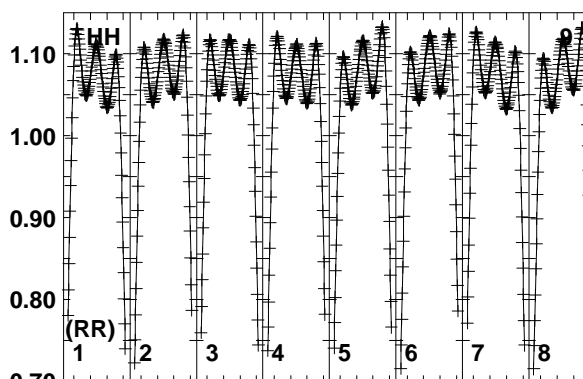
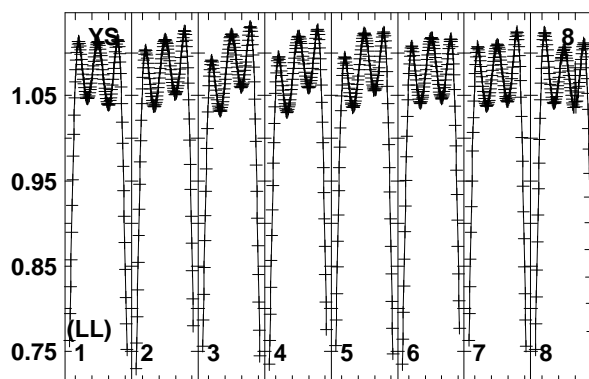
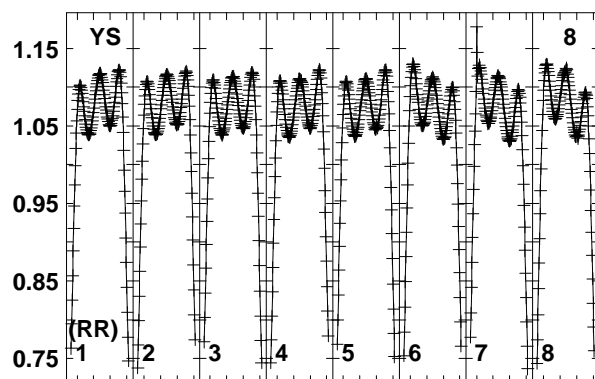
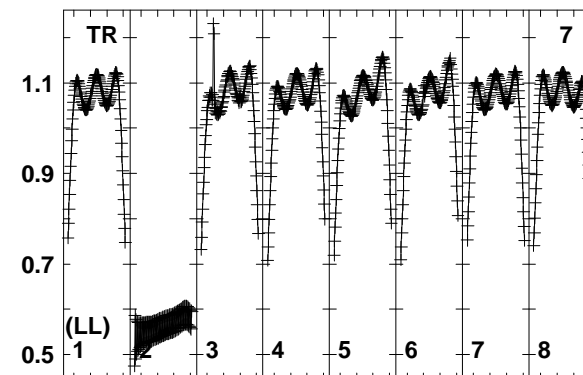
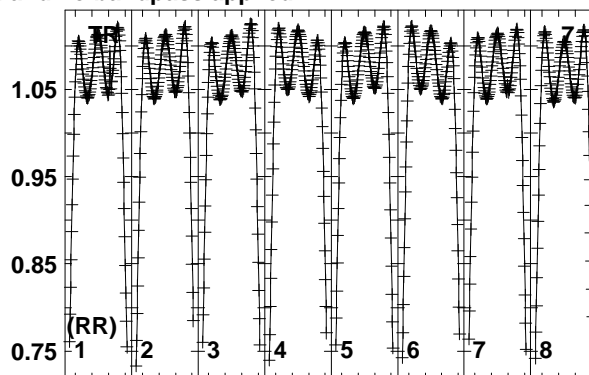
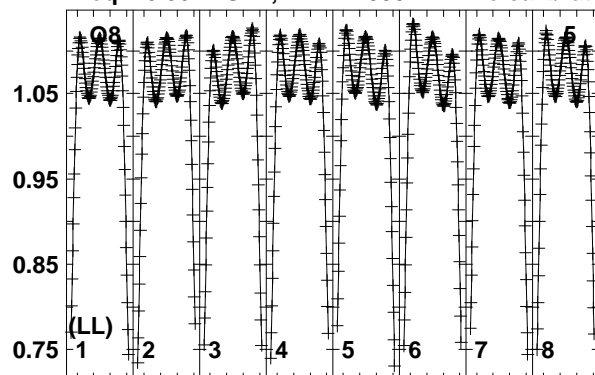


Lower frame: Real Jy  
Total-power spectrum Antenna: EF (01)  
Timerange: 01/02:00:36 to 01/02:03:34

Plot file version 245 created 09-MAR-2017 18:28:32

1822-173 EM117F 1.UVDATA.1

Freq = 6.6627 GHz, Bw = 2.000 MH No calibration applied and no bandpass applied



6663.06665.06667.06669.06671.06673.06675.06677.0  
FREQ MHz

6663.06665.06667.06669.06671.06673.06675.06677.0  
FREQ MHz

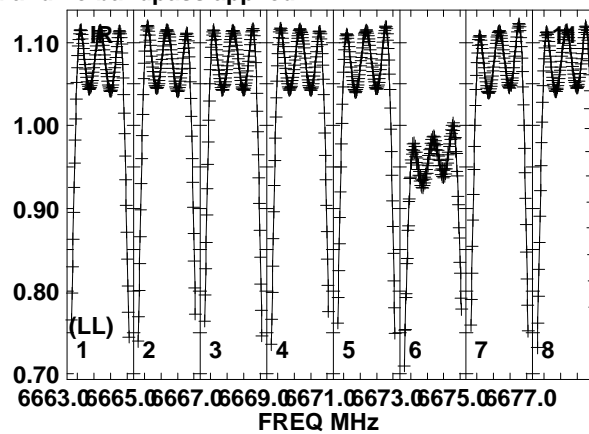
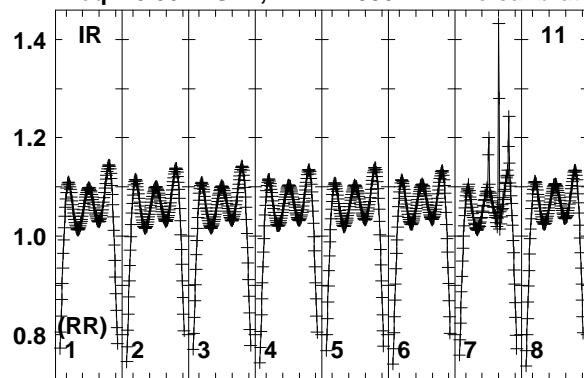
6663.06665.06667.06669.06671.06673.06675.06677.0  
FREQ MHz

Lower frame: Real Jy  
Total-power spectrum Antenna: O8 (05)  
Timerange: 01/02:00:36 to 01/02:03:34

Plot file version 246 created 09-MAR-2017 18:28:33

1822-173 EM117F 1.UVDATA.1

Freq = 6.6627 GHz, Bw = 2.000 MH No calibration applied and no bandpass applied

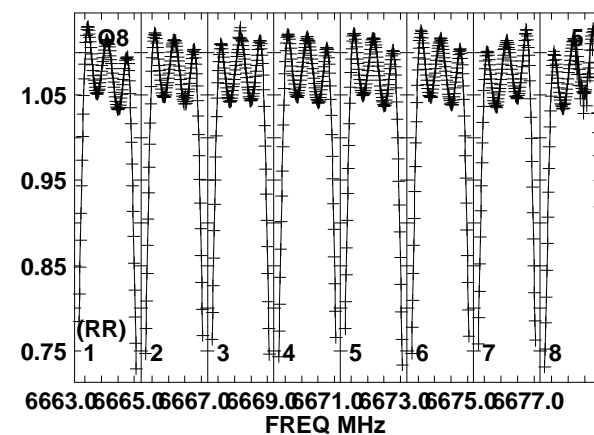
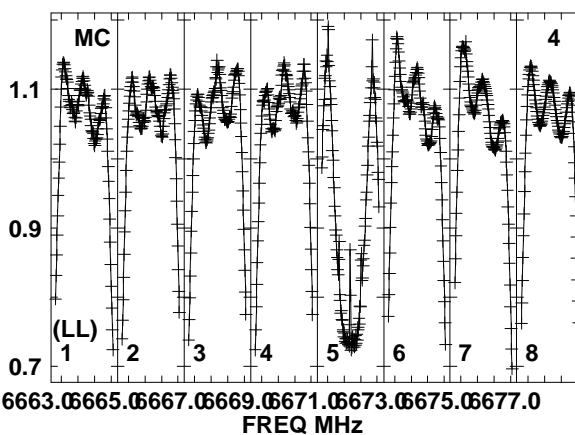
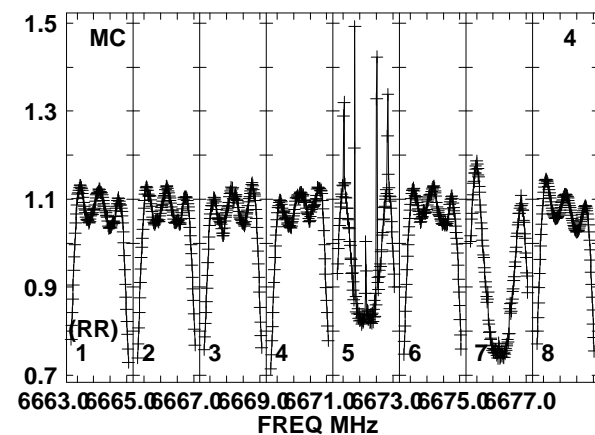
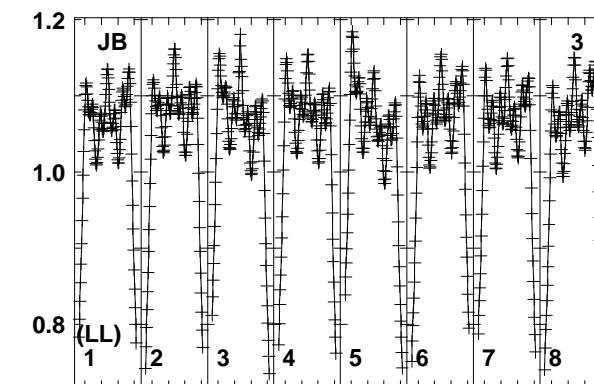
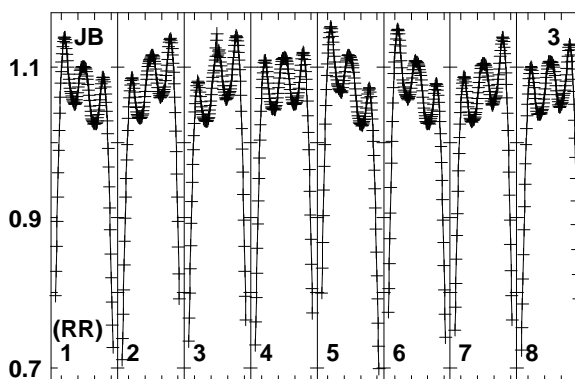
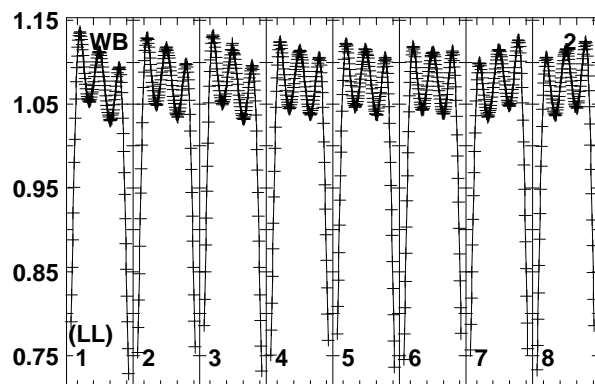
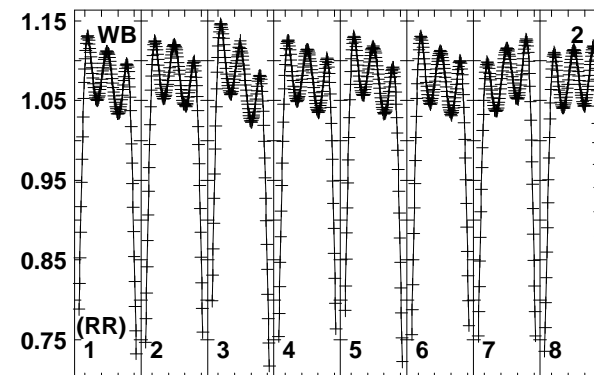
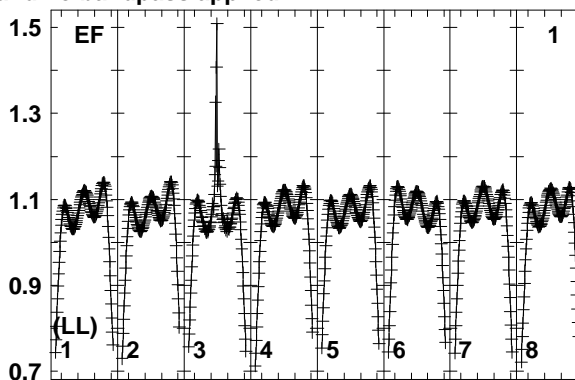
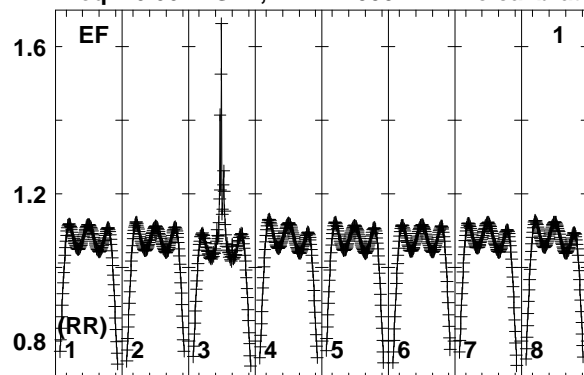


Lower frame: Real Jy  
Total-power spectrum Antenna: IR (11)  
Timerange: 01/02:00:36 to 01/02:03:34

Plot file version 247 created 09-MAR-2017 18:28:33

G016.58-0.05 EM117F 1.UVDATA.1

Freq = 6.6627 GHz, Bw = 2.000 MH No calibration applied and no bandpass applied

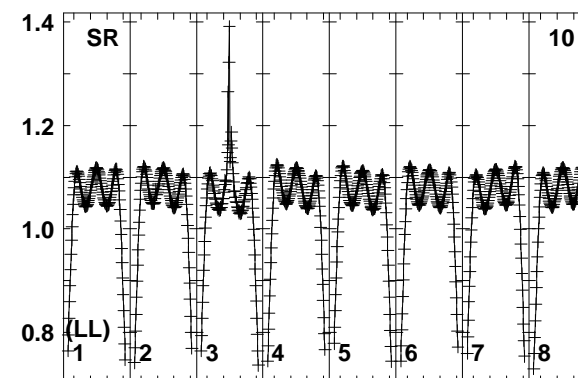
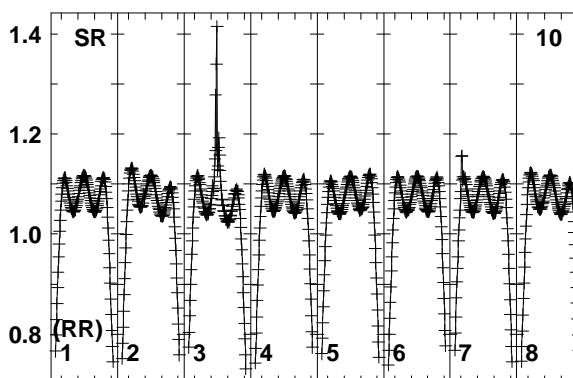
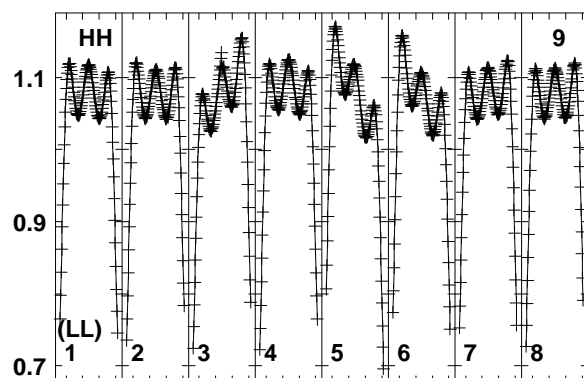
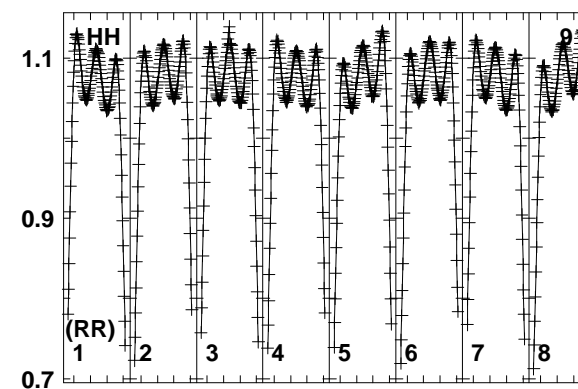
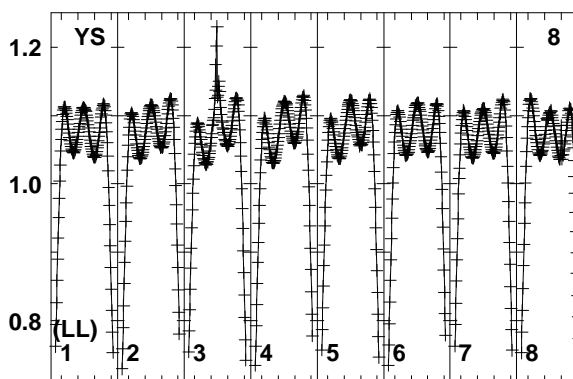
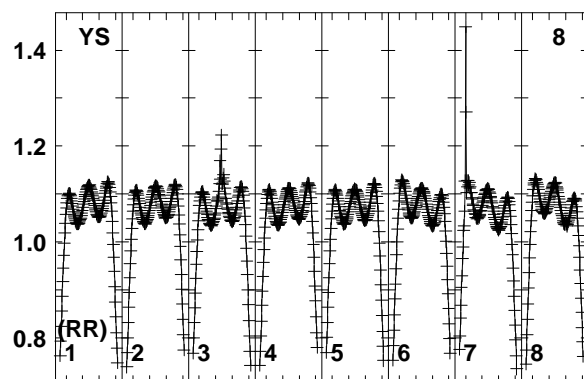
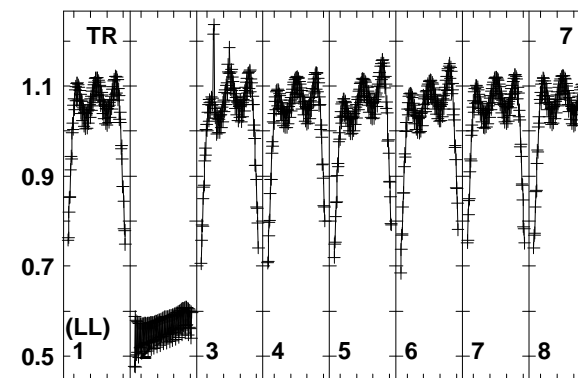
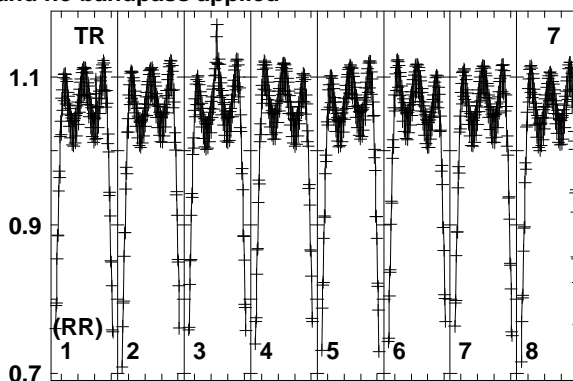
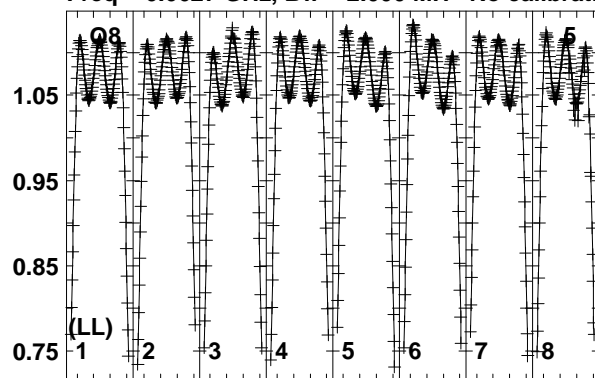


Lower frame: Real Jy  
Total-power spectrum Antenna: EF (01)  
Timerange: 01/02:03:36 to 01/02:05:34

Plot file version 248 created 09-MAR-2017 18:28:33

G016.58-0.05 EM117F 1.UVDATA.1

Freq = 6.6627 GHz, Bw = 2.000 MH No calibration applied and no bandpass applied



6663.0665.0667.0669.0671.0673.0675.0677.0

FREQ MHz

6663.0665.0667.0669.0671.0673.0675.0677.0

FREQ MHz

6663.0665.0667.0669.0671.0673.0675.0677.0

FREQ MHz

Lower frame: Real Jy

Total-power spectrum Antenna: O8 (05)

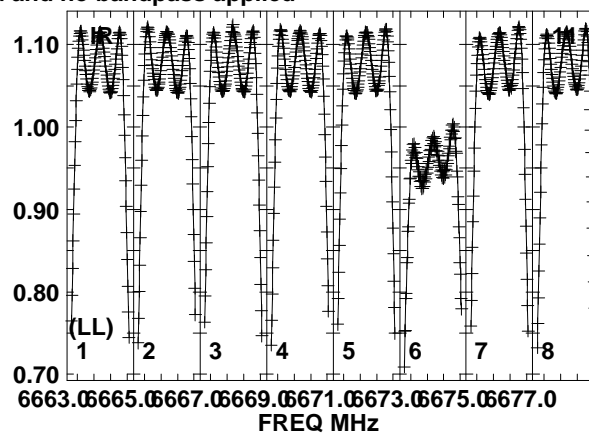
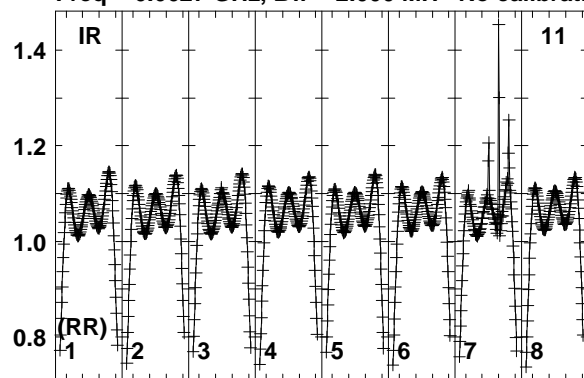
Timerange: 01/02:03:36 to 01/02:05:34



Plot file version 249 created 09-MAR-2017 18:28:33

G016.58-0.05 EM117F 1.UVDATA.1

Freq = 6.6627 GHz, Bw = 2.000 MH No calibration applied and no bandpass applied

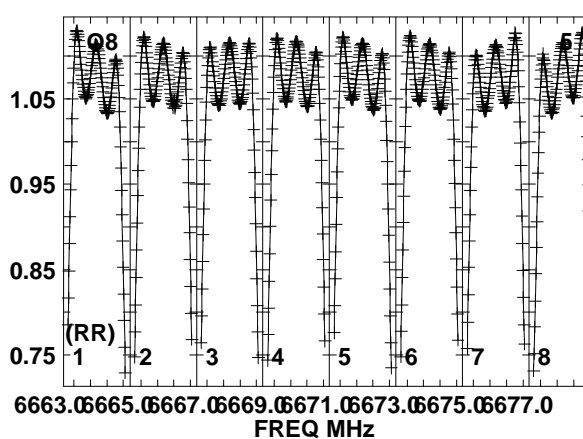
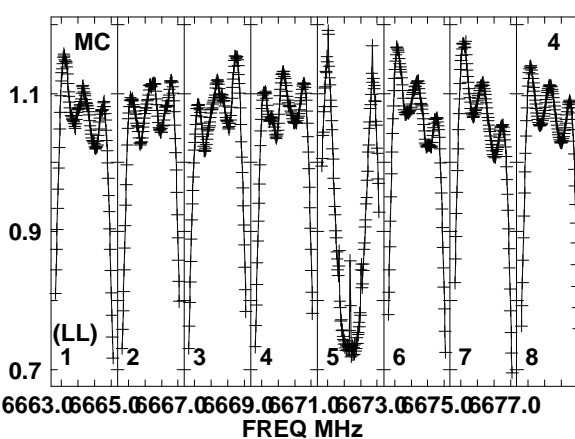
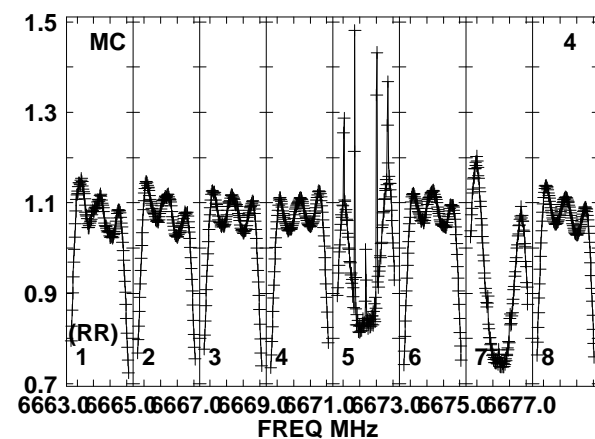
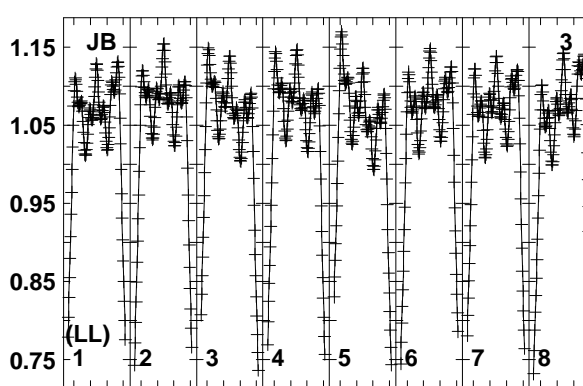
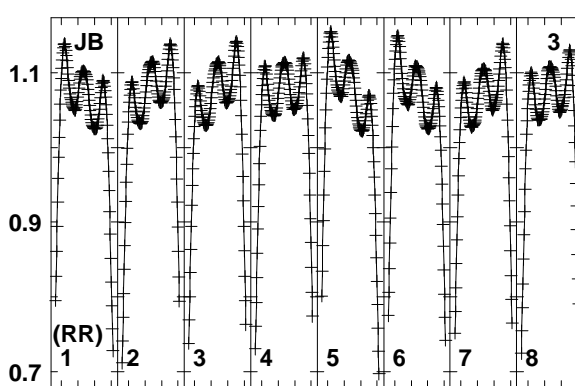
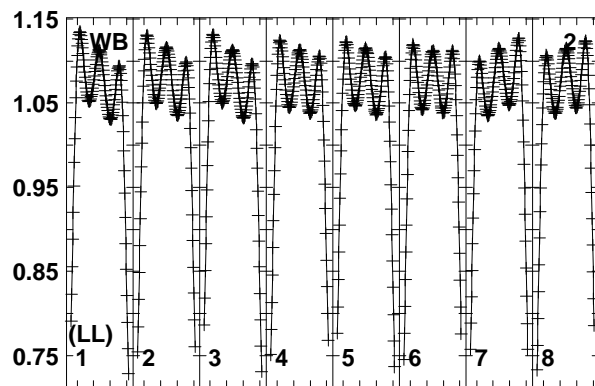
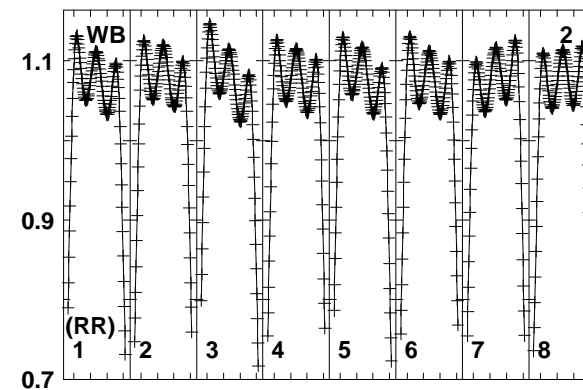
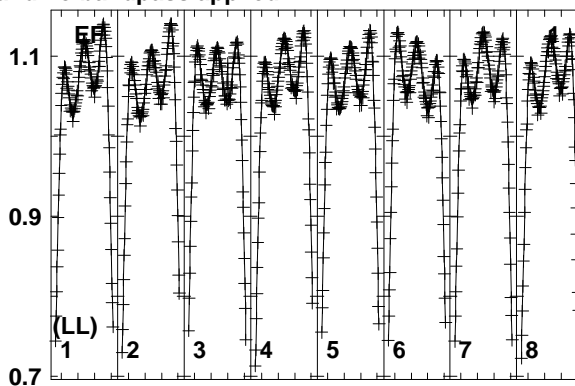
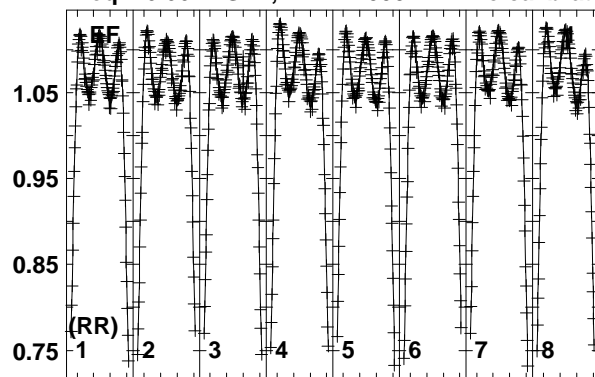


Lower frame: Real Jy  
Total-power spectrum Antenna: IR (11)  
Timerange: 01/02:03:36 to 01/02:05:34

Plot file version 250 created 09-MAR-2017 18:28:33

1822-173 EM117F 1.UVDATA.1

Freq = 6.6627 GHz, Bw = 2.000 MH No calibration applied and no bandpass applied

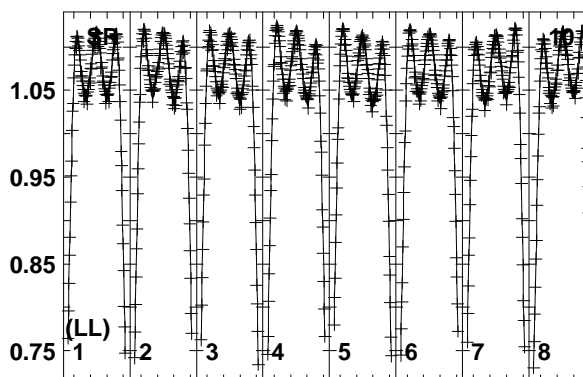
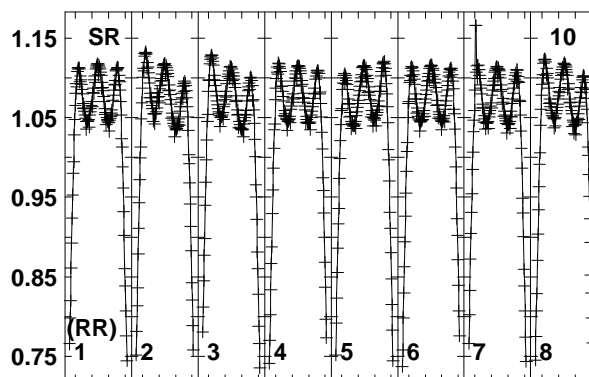
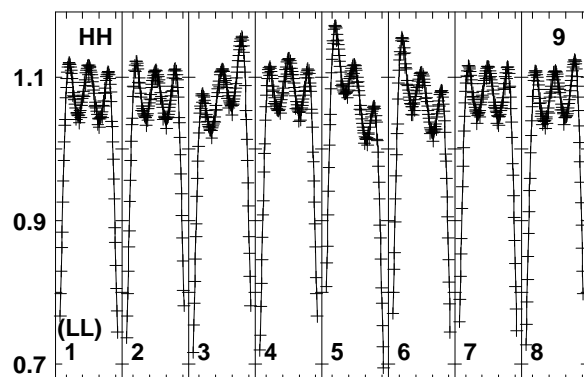
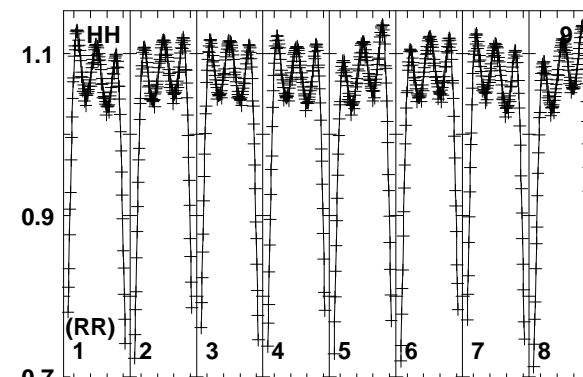
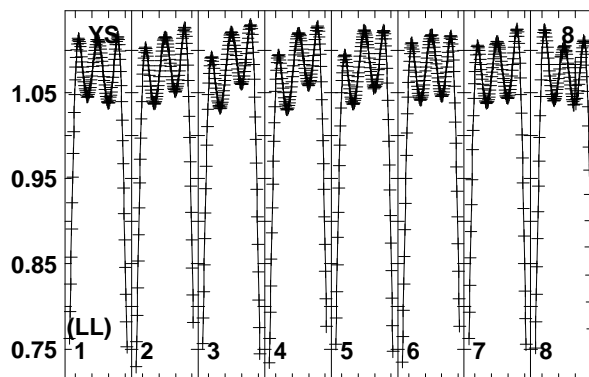
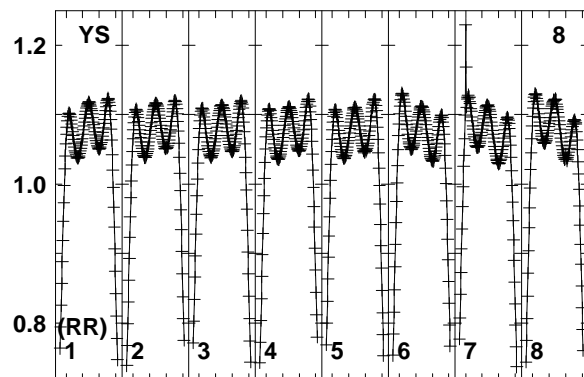
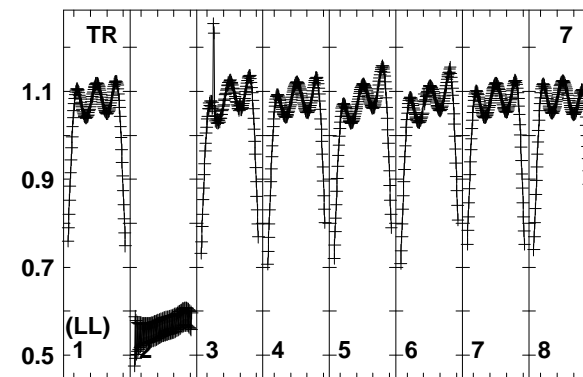
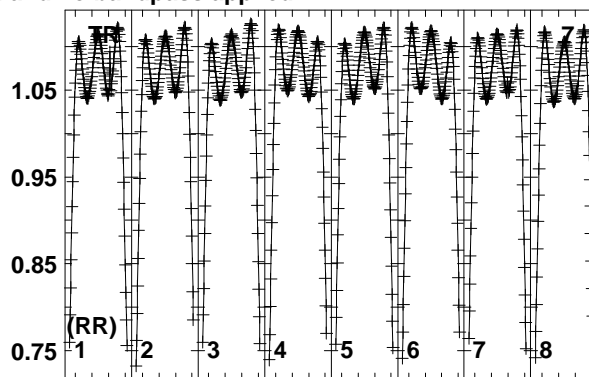
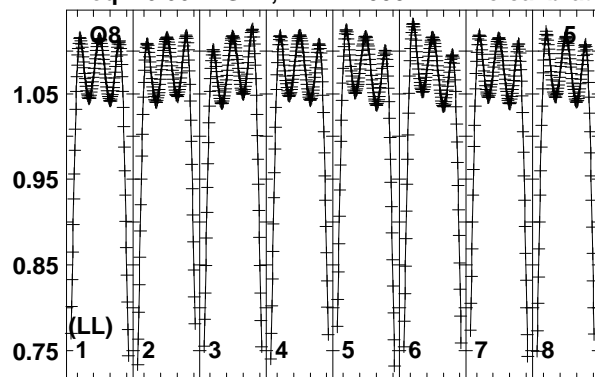


Lower frame: Real Jy  
Total-power spectrum Antenna: EF (01)  
Timerange: 01/02:06:16 to 01/02:09:14

Plot file version 251 created 09-MAR-2017 18:28:34

1822-173 EM117F 1.UVDATA.1

Freq = 6.6627 GHz, Bw = 2.000 MH No calibration applied and no bandpass applied



6663.06665.06667.06669.06671.06673.06675.06677.0

FREQ MHz

6663.06665.06667.06669.06671.06673.06675.06677.0

FREQ MHz

6663.06665.06667.06669.06671.06673.06675.06677.0

FREQ MHz

Lower frame: Real Jy

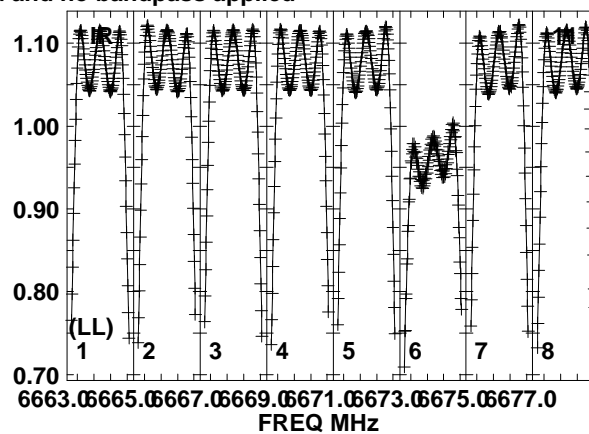
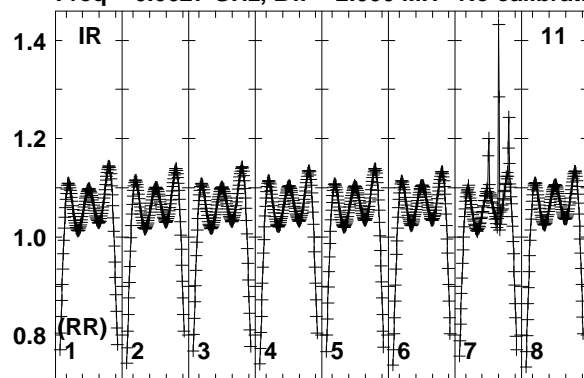
Total-power spectrum Antenna: O8 (05)

Timerange: 01/02:06:16 to 01/02:09:14

Plot file version 252 created 09-MAR-2017 18:28:34

1822-173 EM117F 1.UVDATA.1

Freq = 6.6627 GHz, Bw = 2.000 MH No calibration applied and no bandpass applied

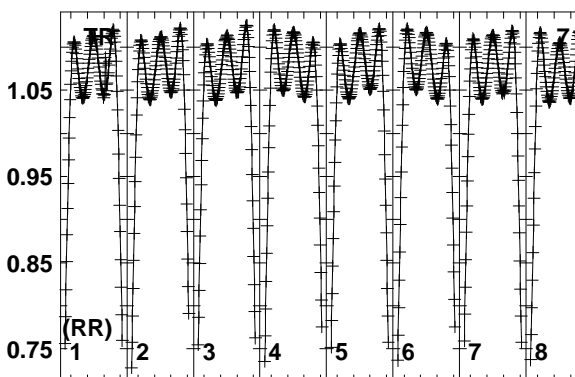
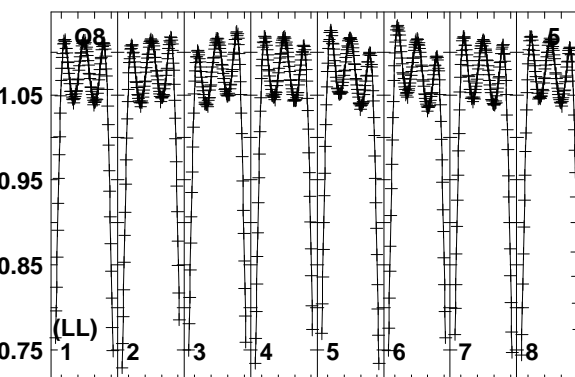
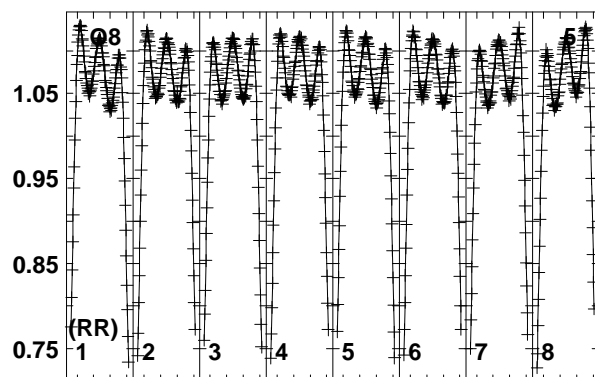
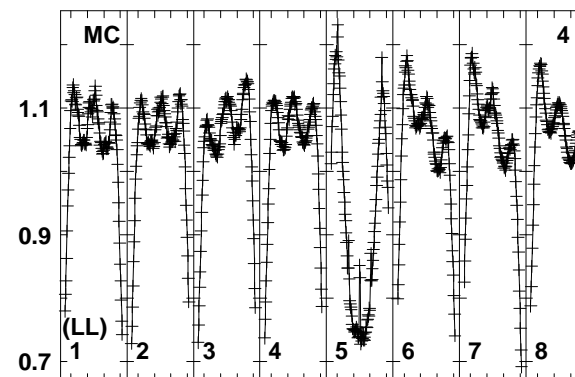
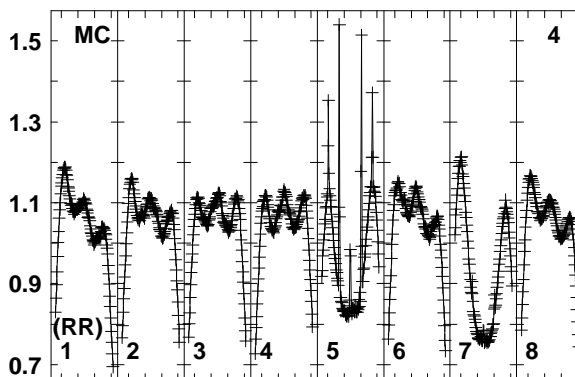
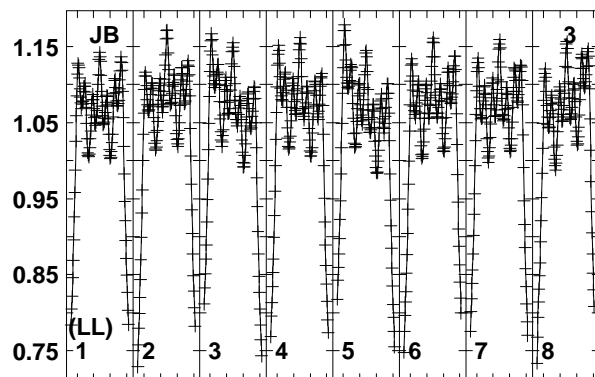
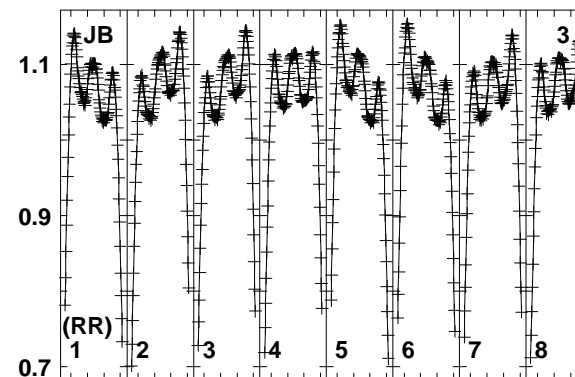
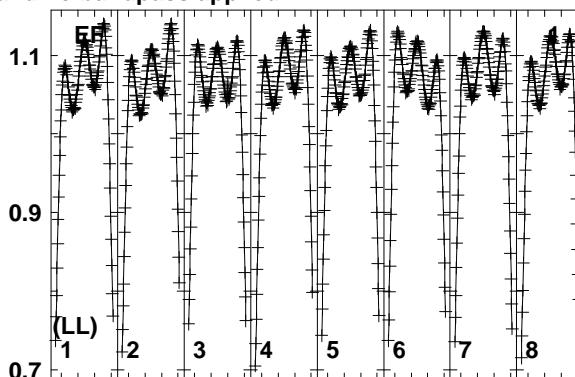
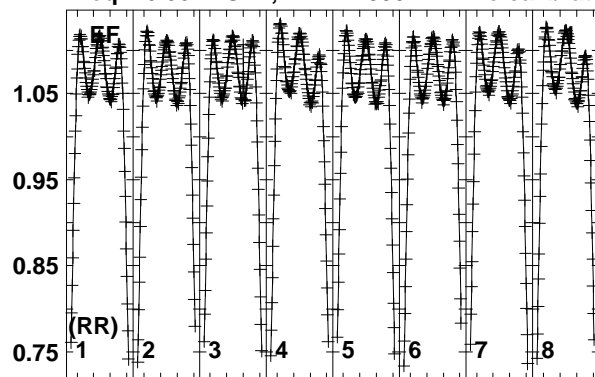


Lower frame: Real Jy  
Total-power spectrum Antenna: IR (11)  
Timerange: 01/02:06:16 to 01/02:09:14

Plot file version 253 created 09-MAR-2017 18:28:34

J1331+3030 EM117F 1.UVDATA.1

Freq = 6.6627 GHz, Bw = 2.000 MH No calibration applied and no bandpass applied



6663.0665.0667.0669.0671.0673.0675.0677.0

FREQ MHz

6663.0665.0667.0669.0671.0673.0675.0677.0

FREQ MHz

6663.0665.0667.0669.0671.0673.0675.0677.0

FREQ MHz

Lower frame: Real Jy

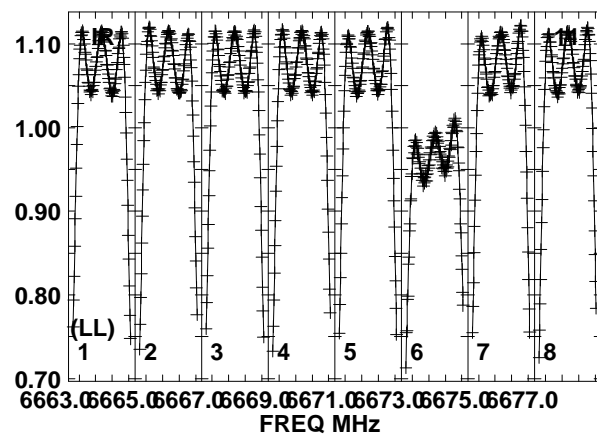
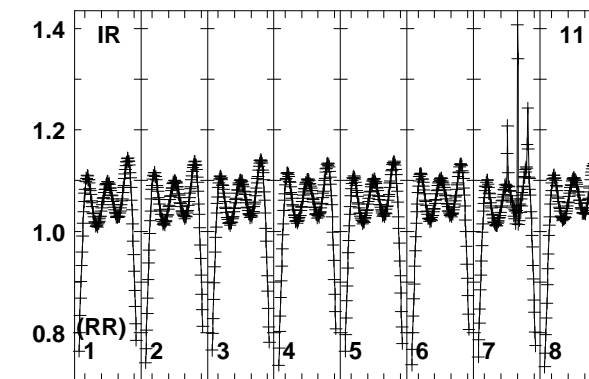
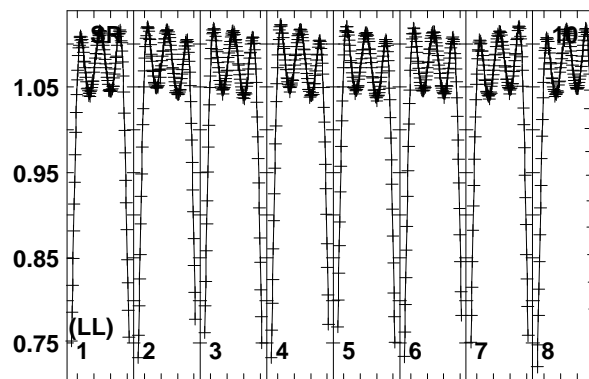
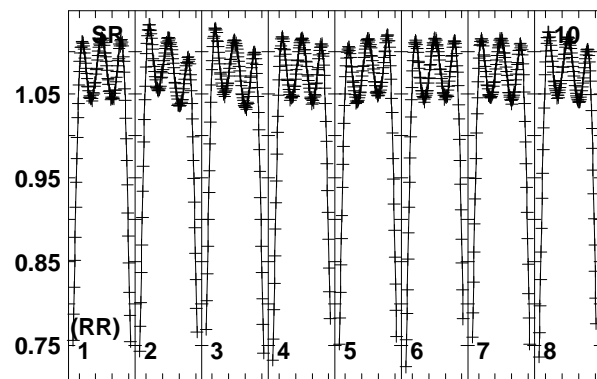
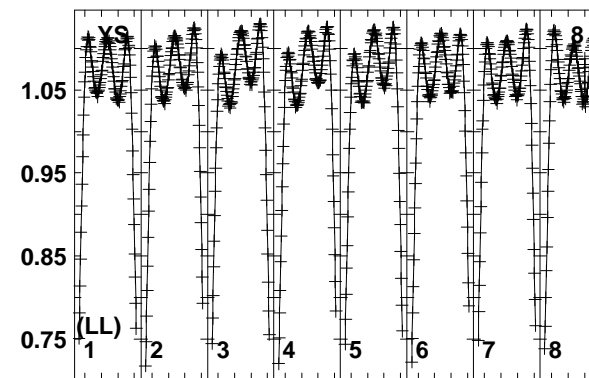
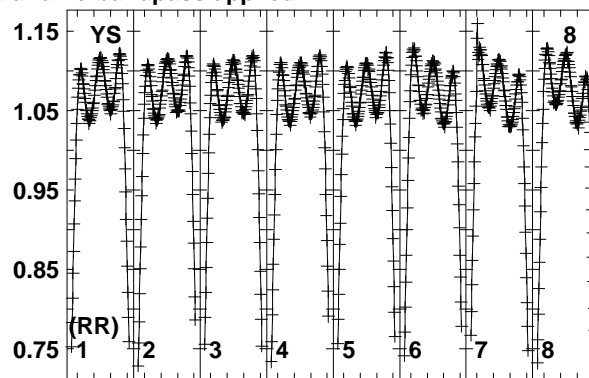
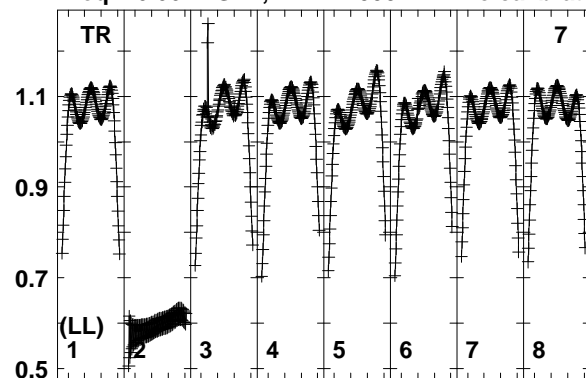
Total-power spectrum Antenna: EF (01)

Timerange: 01/02:14:31 to 01/02:22:29

Plot file version 254 created 09-MAR-2017 18:28:35

J1331+3030 EM117F 1.UVDATA.1

Freq = 6.6627 GHz, Bw = 2.000 MH No calibration applied and no bandpass applied



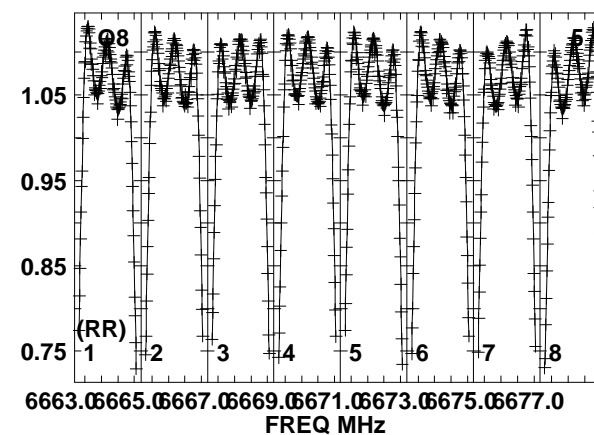
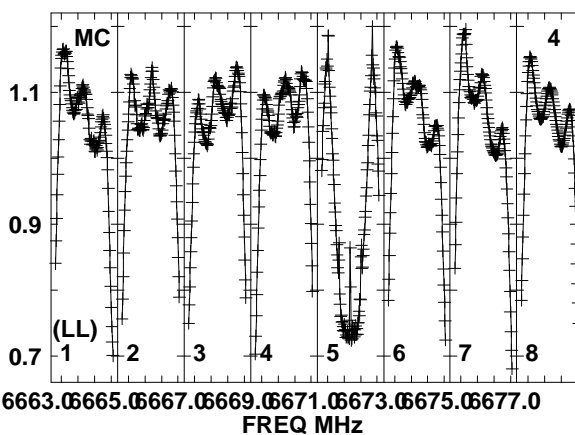
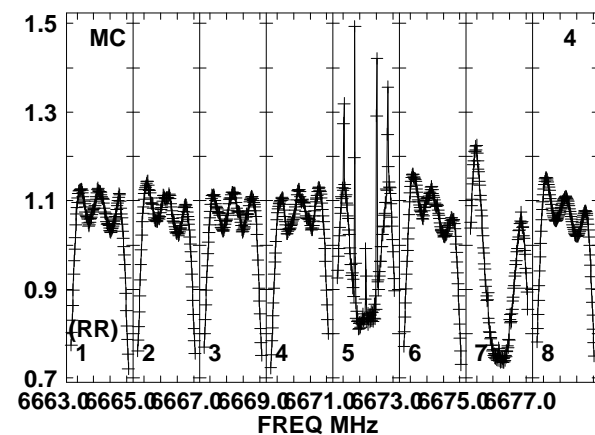
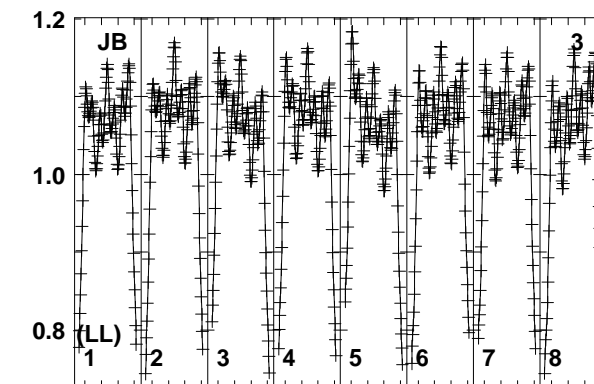
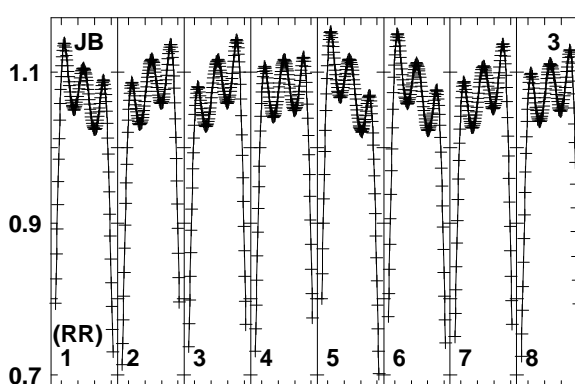
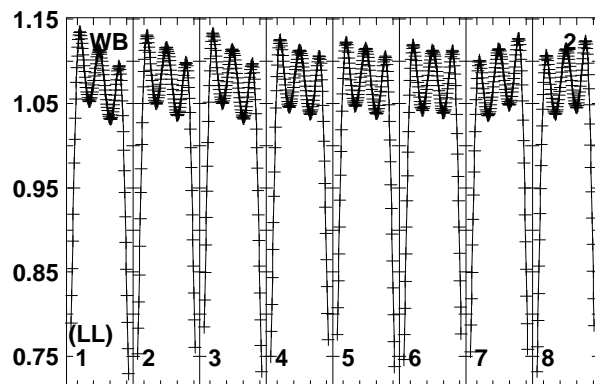
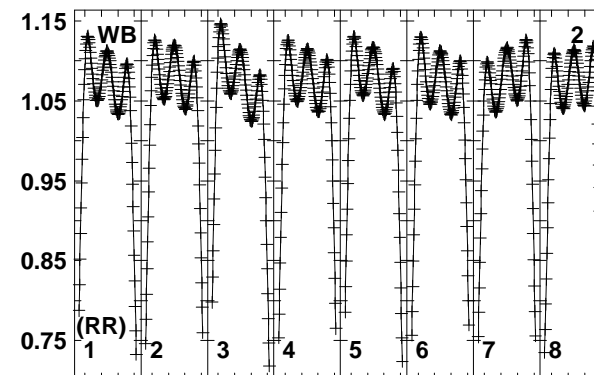
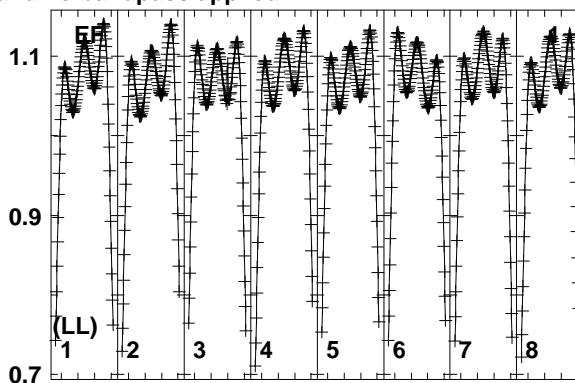
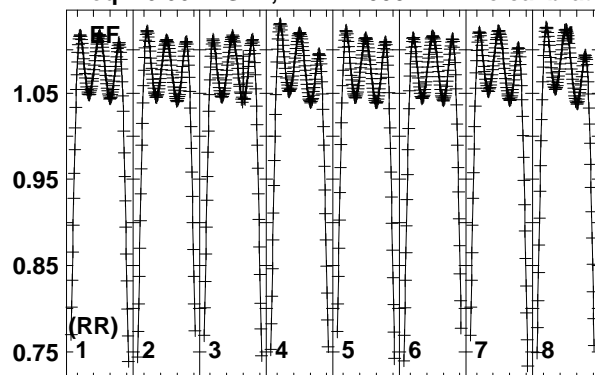
6663.06665.06667.06669.06671.06673.06675.06677.0  
FREQ MHz

Lower frame: Real Jy  
Total-power spectrum Antenna: TR (07)  
Timerange: 01/02:14:31 to 01/02:22:29

Plot file version 255 created 09-MAR-2017 18:28:36

1822-173 EM117F 1.UVDATA.1

Freq = 6.6627 GHz, Bw = 2.000 MH No calibration applied and no bandpass applied

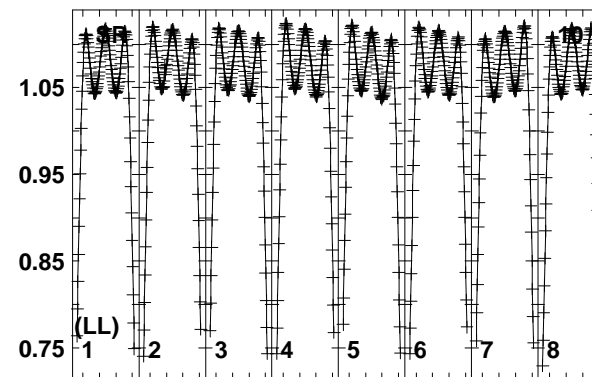
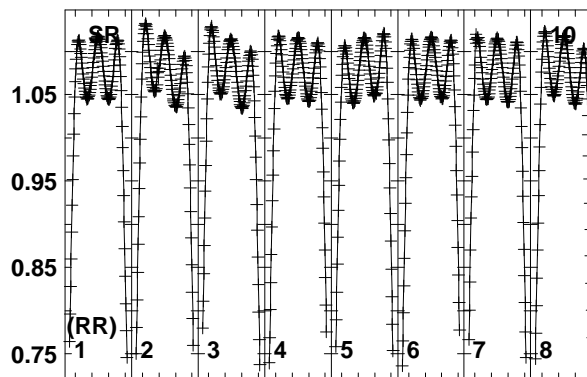
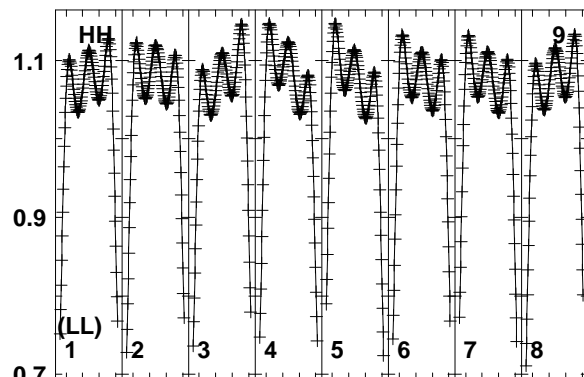
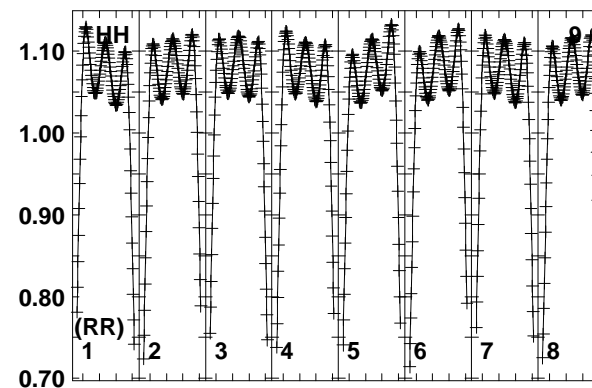
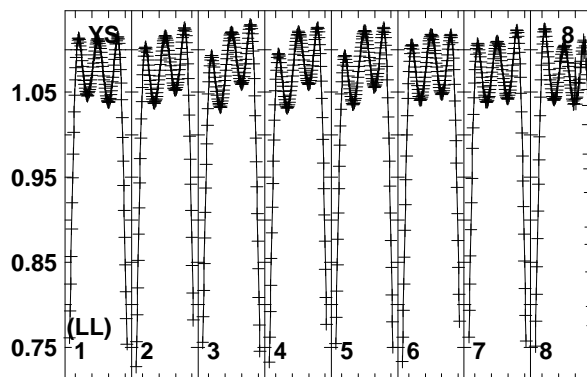
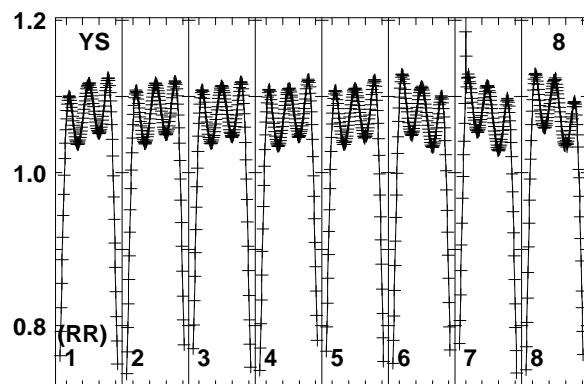
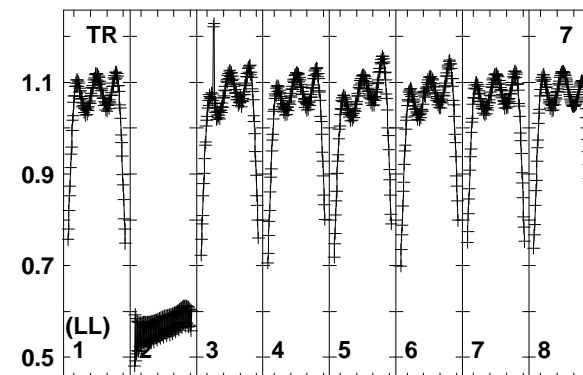
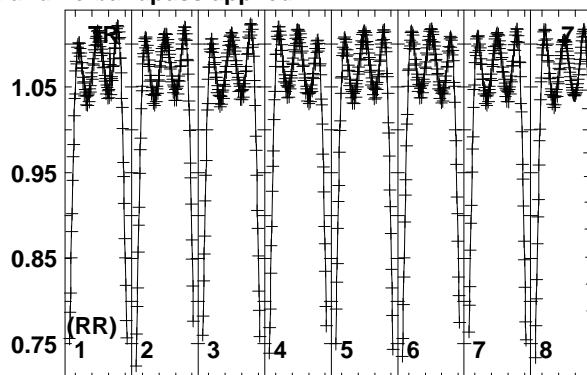
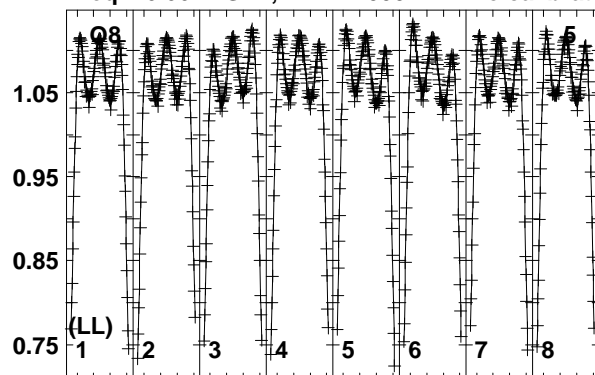


Lower frame: Real Jy  
Total-power spectrum Antenna: EF (01)  
Timerange: 01/02:27:36 to 01/02:30:34

Plot file version 256 created 09-MAR-2017 18:28:36

1822-173 EM117F 1.UVDATA.1

Freq = 6.6627 GHz, Bw = 2.000 MH No calibration applied and no bandpass applied



6663.06665.06667.06669.06671.06673.06675.06677.0

FREQ MHz

6663.06665.06667.06669.06671.06673.06675.06677.0

FREQ MHz

6663.06665.06667.06669.06671.06673.06675.06677.0

FREQ MHz

Lower frame: Real Jy

Total-power spectrum Antenna: O8 (05)

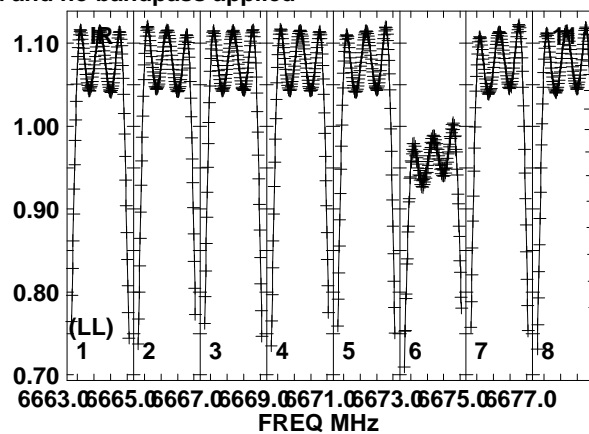
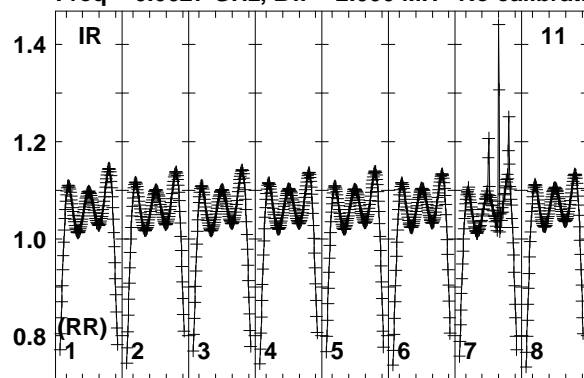
Timerange: 01/02:27:36 to 01/02:30:34



Plot file version 257 created 09-MAR-2017 18:28:36

1822-173 EM117F 1.UVDATA.1

Freq = 6.6627 GHz, Bw = 2.000 MH No calibration applied and no bandpass applied

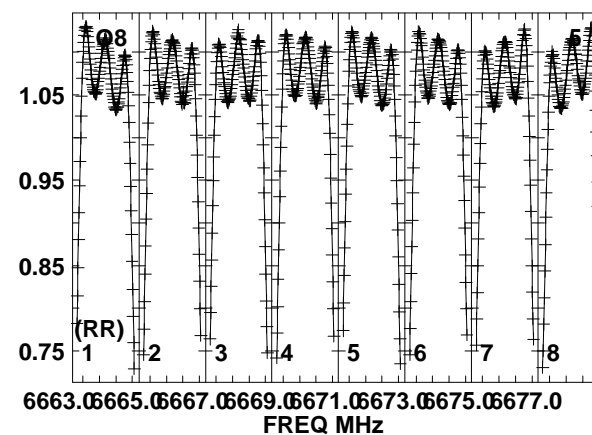
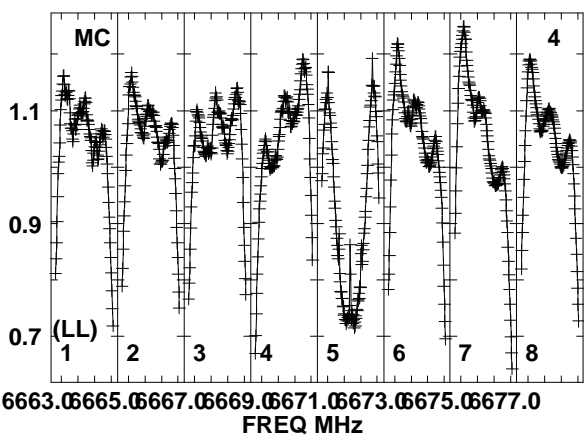
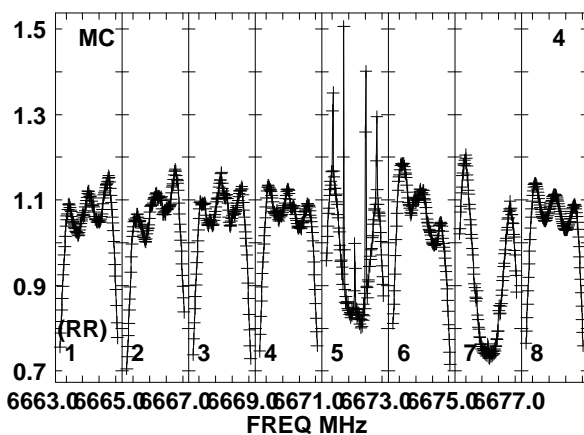
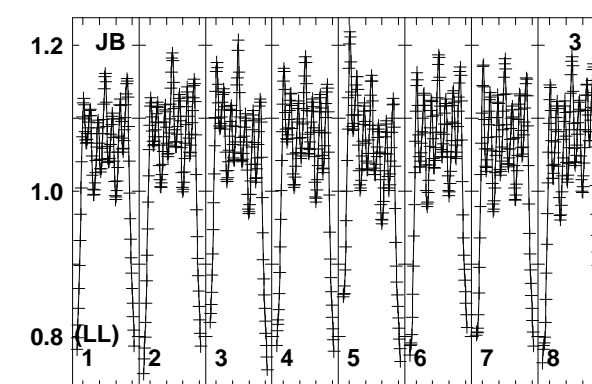
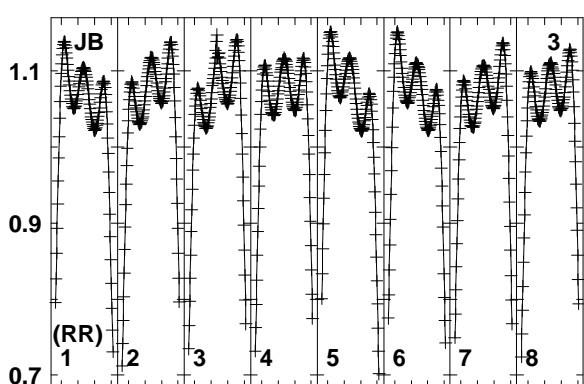
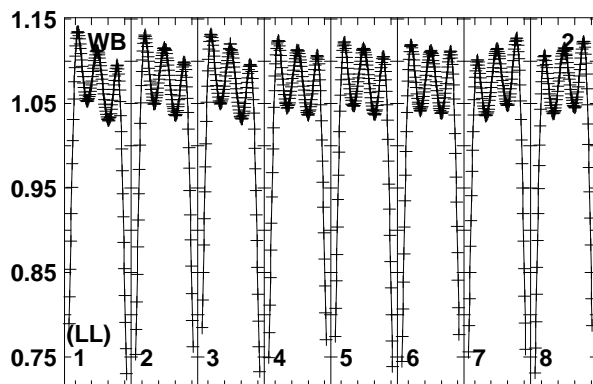
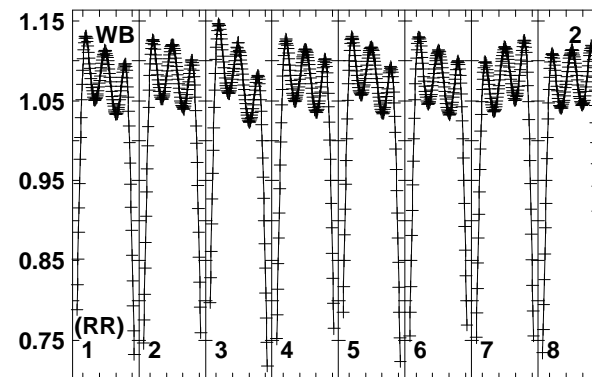
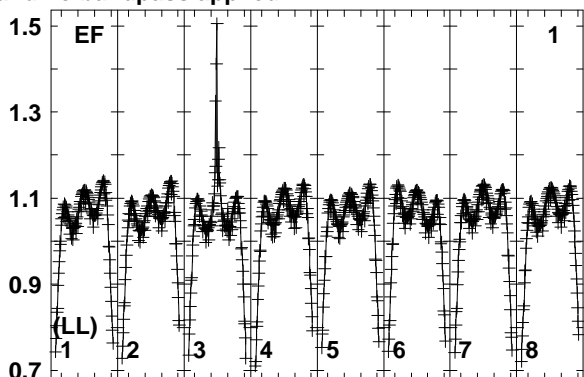
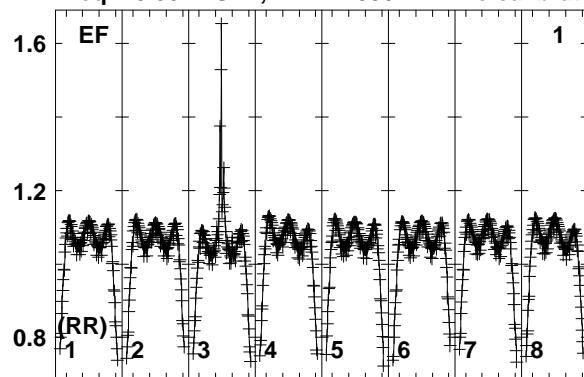


Lower frame: Real Jy  
Total-power spectrum Antenna: IR (11)  
Timerange: 01/02:27:36 to 01/02:30:34

Plot file version 258 created 09-MAR-2017 18:28:36

G016.58-0.05 EM117F 1.UVDATA.1

Freq = 6.6627 GHz, Bw = 2.000 MH No calibration applied and no bandpass applied

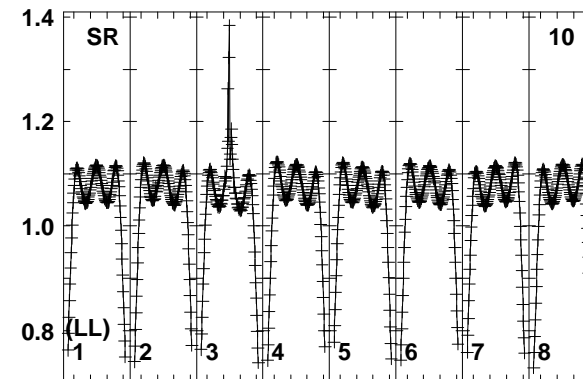
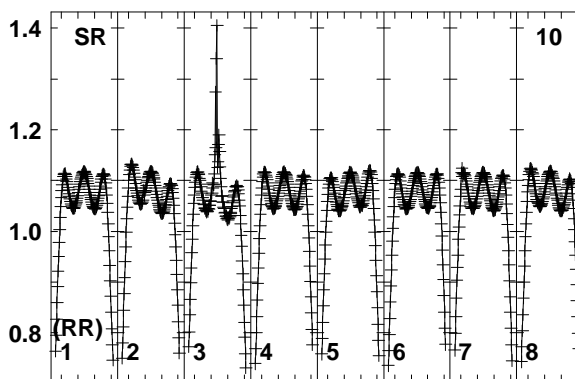
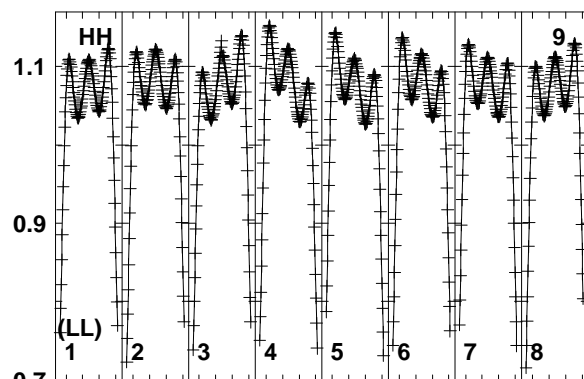
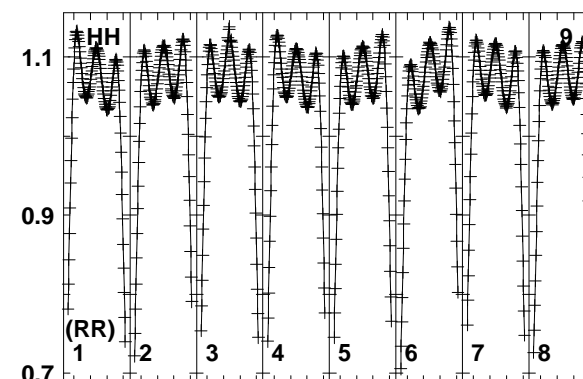
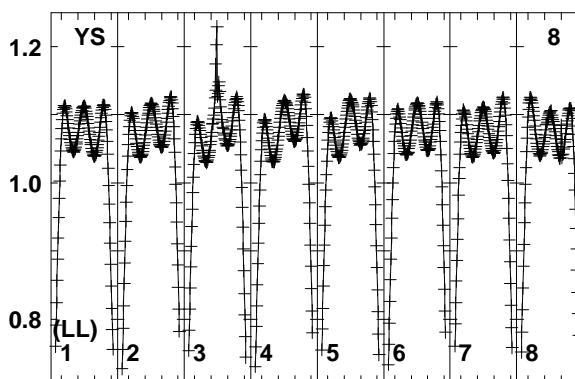
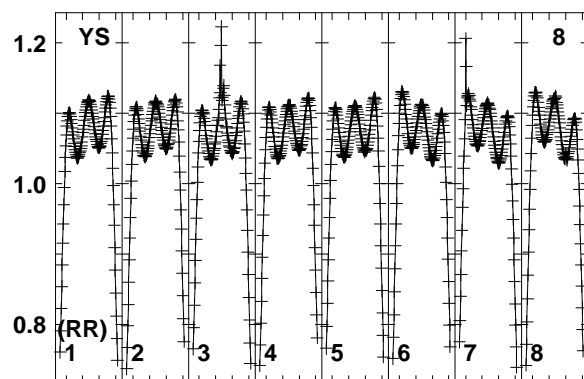
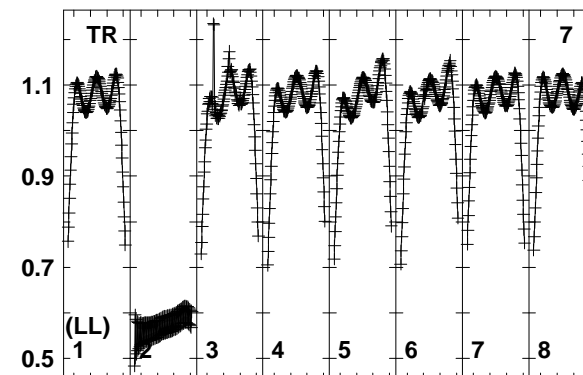
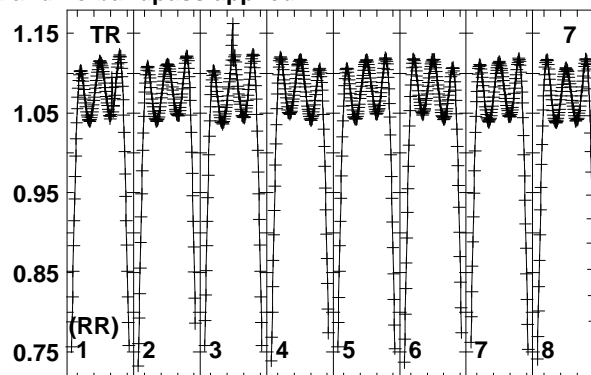
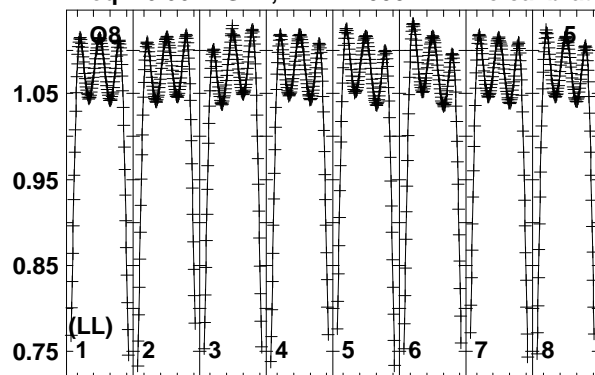


Lower frame: Real Jy  
Total-power spectrum Antenna: EF (01)  
Timerange: 01/02:30:36 to 01/02:32:34

Plot file version 259 created 09-MAR-2017 18:28:37

G016.58-0.05 EM117F 1.UVDATA.1

Freq = 6.6627 GHz, Bw = 2.000 MH No calibration applied and no bandpass applied



6663.06665.06667.06669.06671.06673.06675.06677.0  
FREQ MHz

6663.06665.06667.06669.06671.06673.06675.06677.0  
FREQ MHz

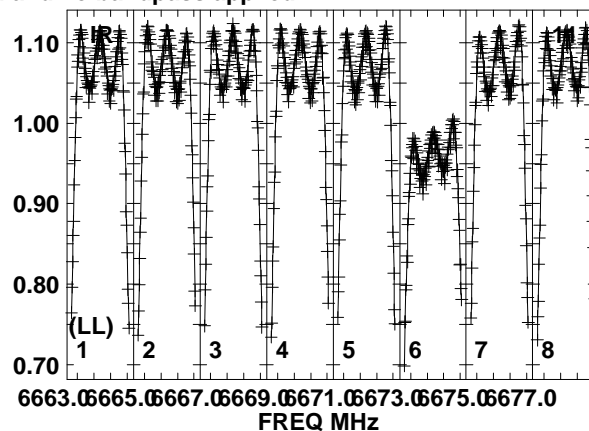
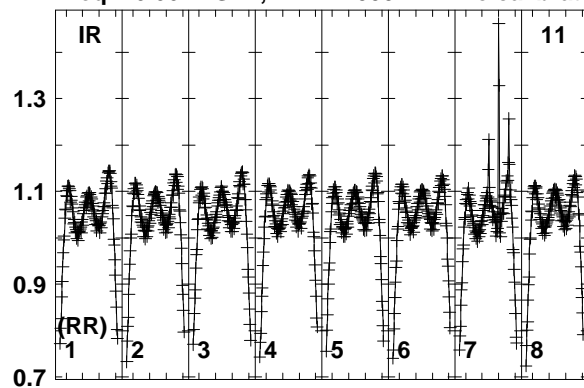
6663.06665.06667.06669.06671.06673.06675.06677.0  
FREQ MHz

Lower frame: Real Jy  
Total-power spectrum Antenna: O8 (05)  
Timerange: 01/02:30:36 to 01/02:32:34

Plot file version 260 created 09-MAR-2017 18:28:37

G016.58-0.05 EM117F 1.UVDATA.1

Freq = 6.6627 GHz, Bw = 2.000 MH No calibration applied and no bandpass applied

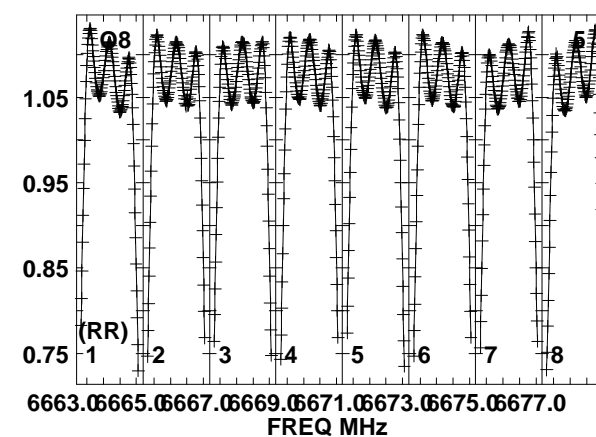
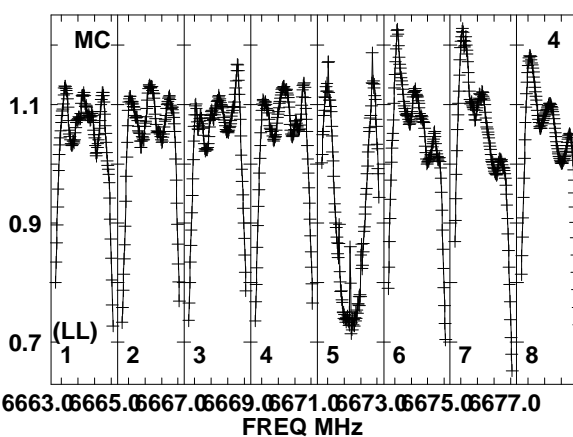
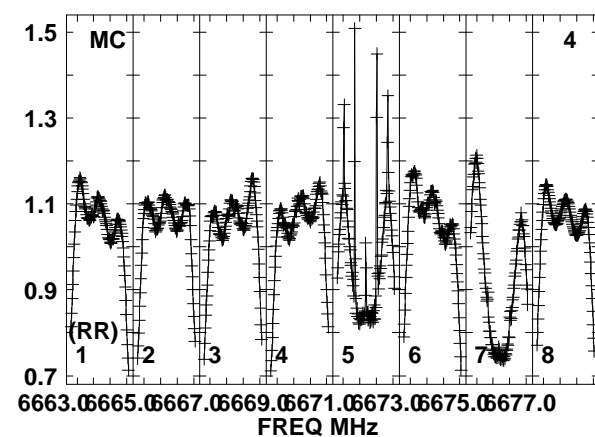
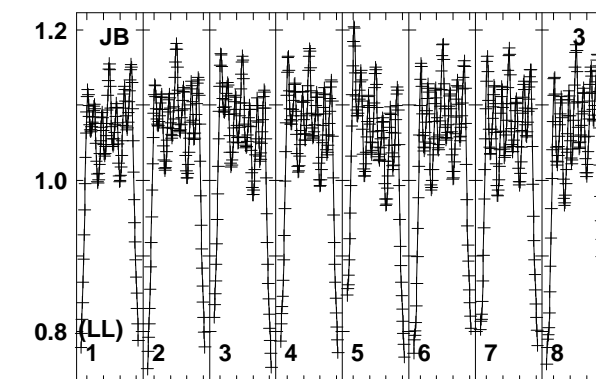
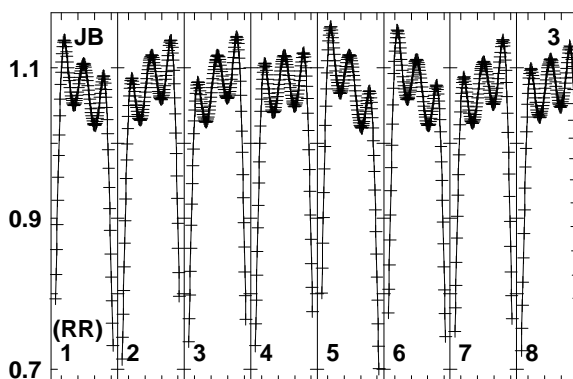
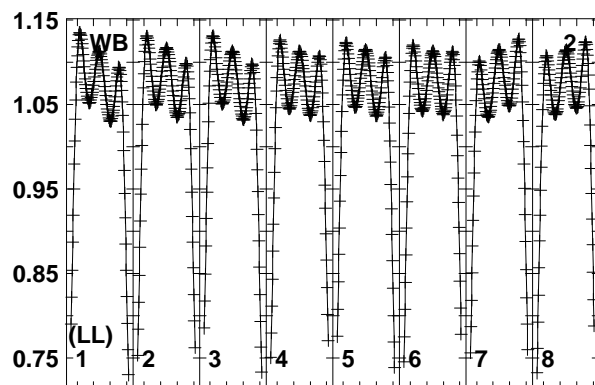
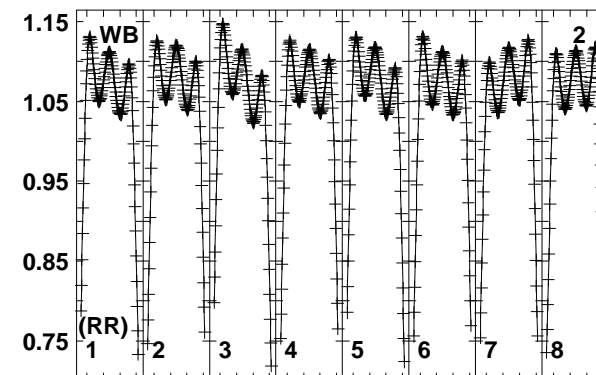
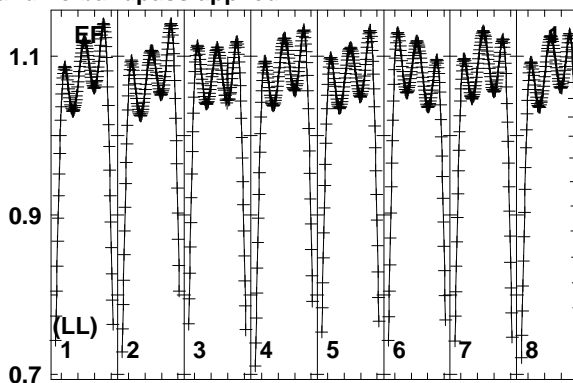
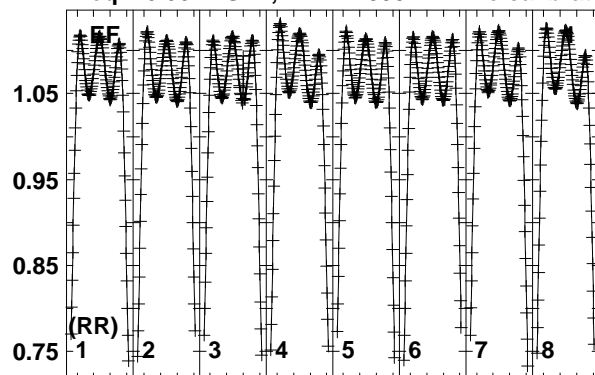


Lower frame: Real Jy  
Total-power spectrum Antenna: IR (11)  
Timerange: 01/02:30:36 to 01/02:32:34

Plot file version 261 created 09-MAR-2017 18:28:37

1822-173 EM117F 1.UVDATA.1

Freq = 6.6627 GHz, Bw = 2.000 MH No calibration applied and no bandpass applied

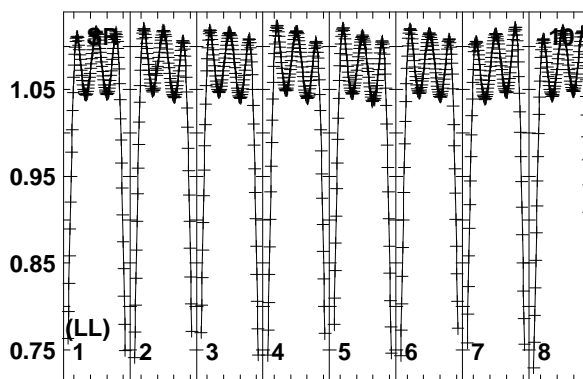
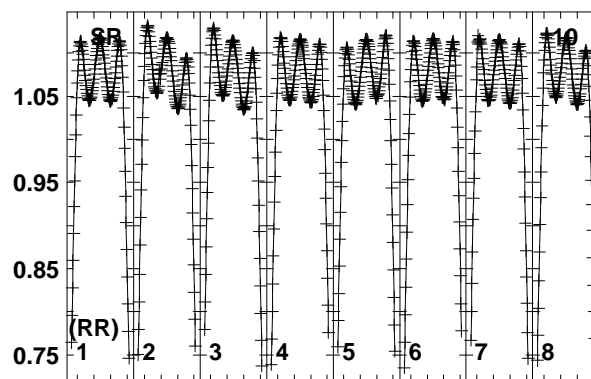
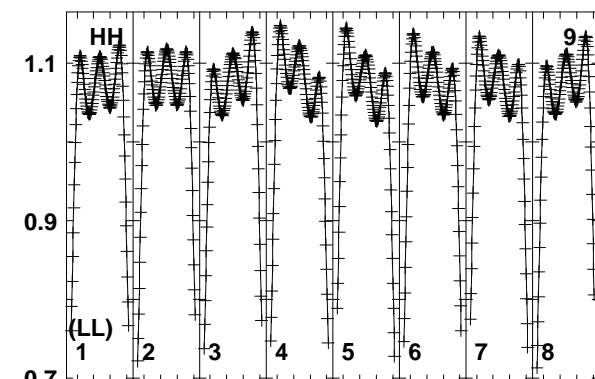
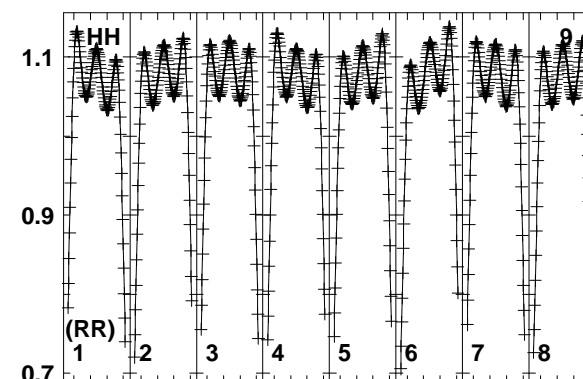
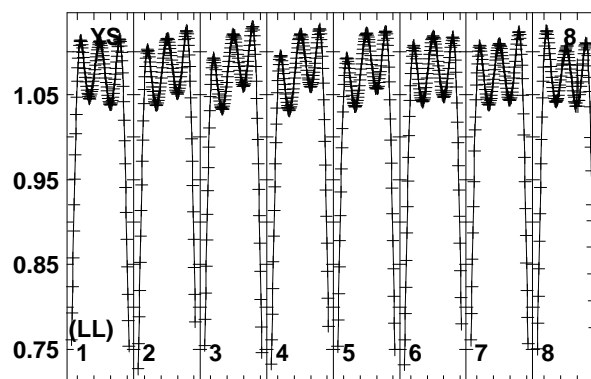
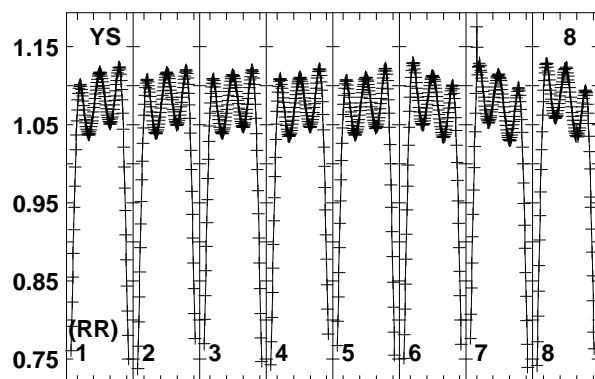
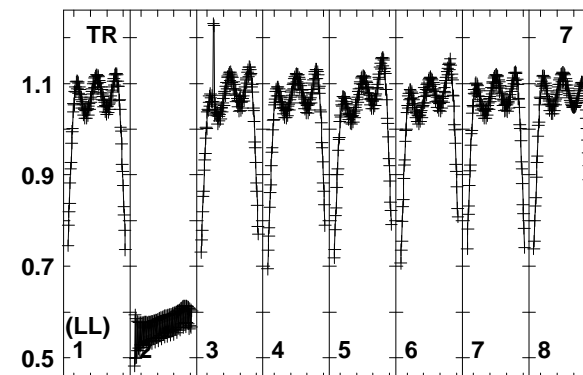
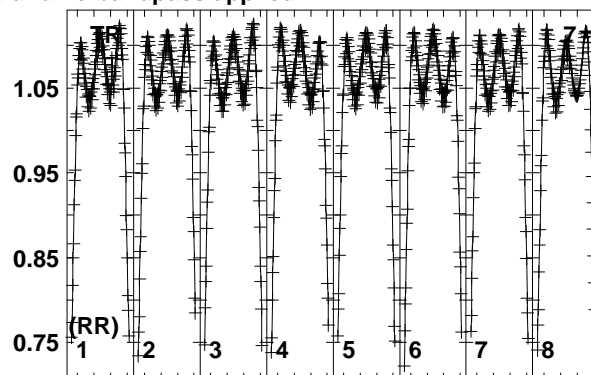
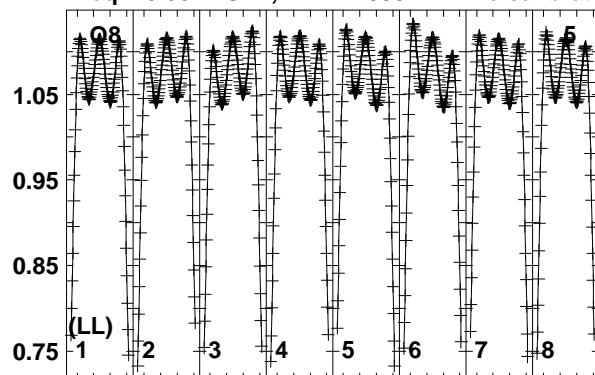


Lower frame: Real Jy  
Total-power spectrum Antenna: EF (01)  
Timerange: 01/02:32:36 to 01/02:35:34

Plot file version 262 created 09-MAR-2017 18:28:37

1822-173 EM117F 1.UVDATA.1

Freq = 6.6627 GHz, Bw = 2.000 MH No calibration applied and no bandpass applied



6663.0665.0667.0669.0671.0673.0675.0677.0  
FREQ MHz

6663.0665.0667.0669.0671.0673.0675.0677.0  
FREQ MHz

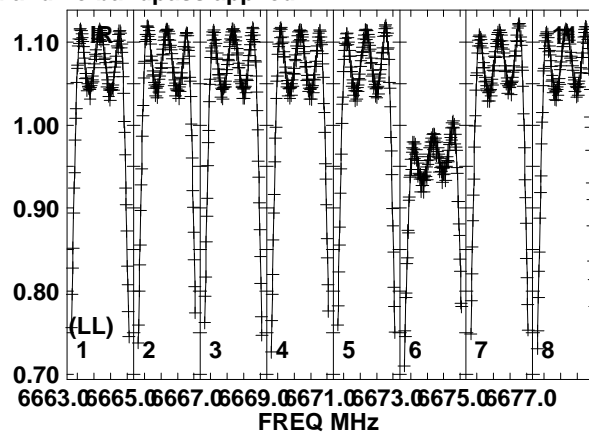
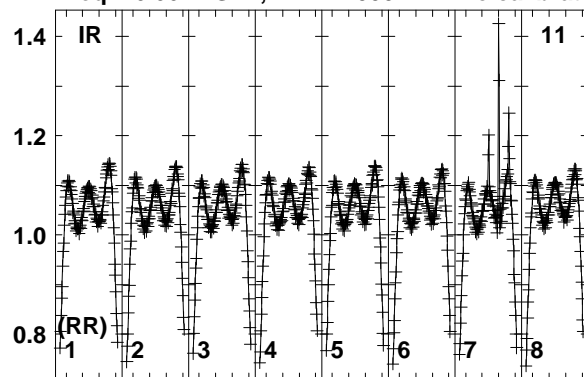
6663.0665.0667.0669.0671.0673.0675.0677.0  
FREQ MHz

Lower frame: Real Jy  
Total-power spectrum Antenna: O8 (05)  
Timerange: 01/02:32:36 to 01/02:35:34

Plot file version 263 created 09-MAR-2017 18:28:38

1822-173 EM117F 1.UVDATA.1

Freq = 6.6627 GHz, Bw = 2.000 MH No calibration applied and no bandpass applied

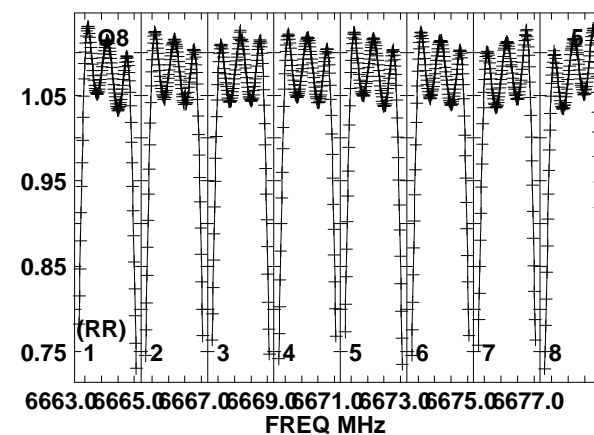
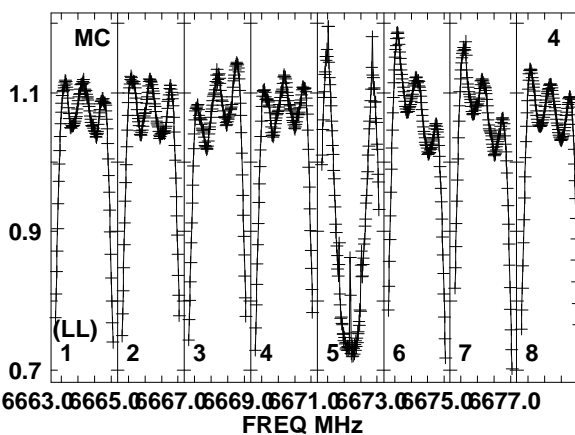
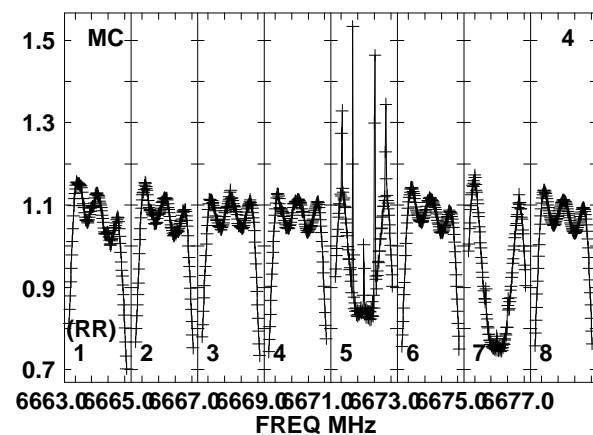
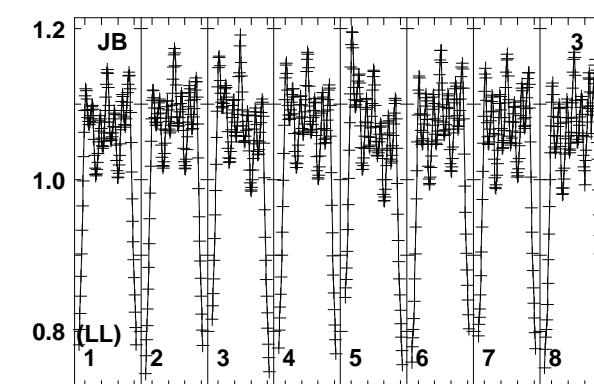
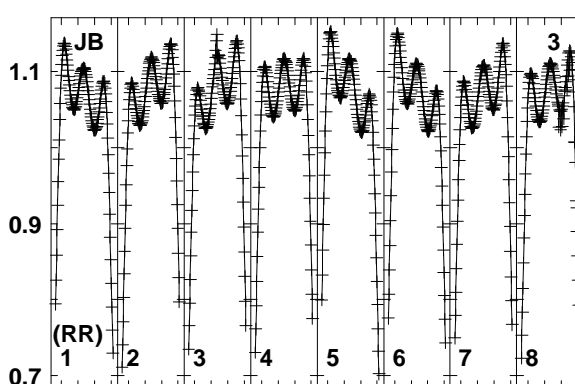
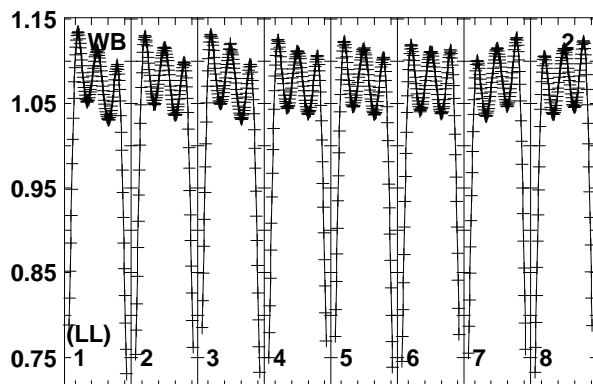
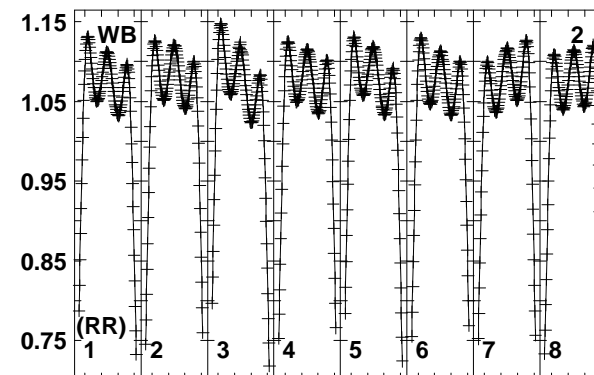
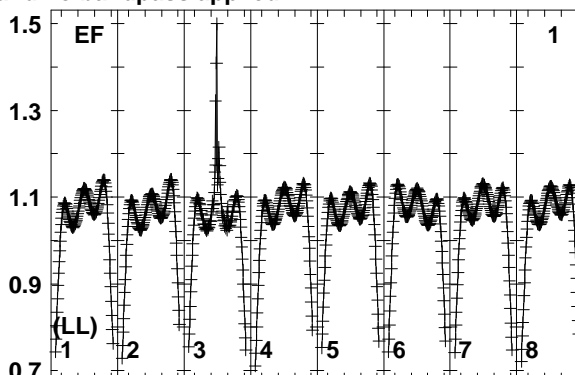
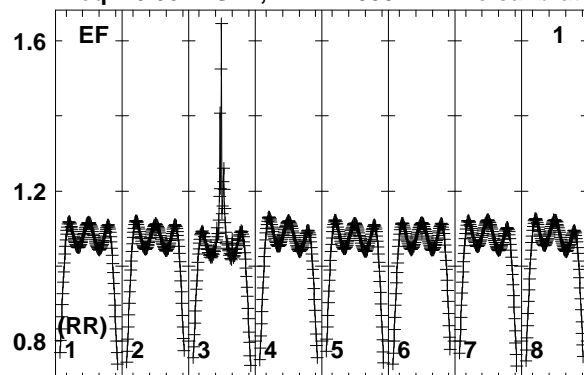


Lower frame: Real Jy  
Total-power spectrum Antenna: IR (11)  
Timerange: 01/02:32:36 to 01/02:35:34

Plot file version 264 created 09-MAR-2017 18:28:38

G016.58-0.05 EM117F 1.UVDATA.1

Freq = 6.6627 GHz, Bw = 2.000 MH No calibration applied and no bandpass applied



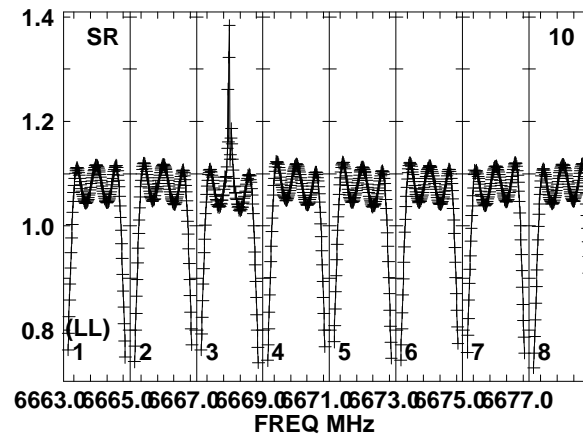
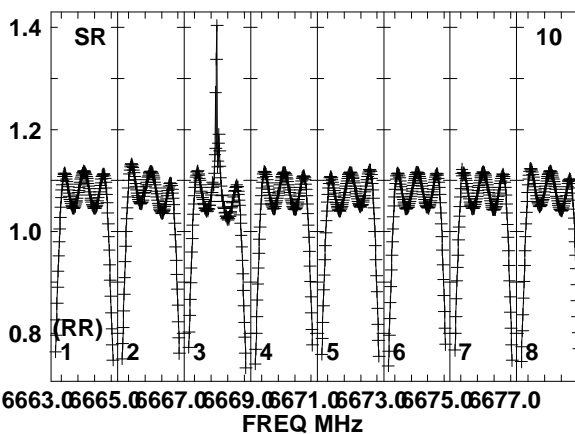
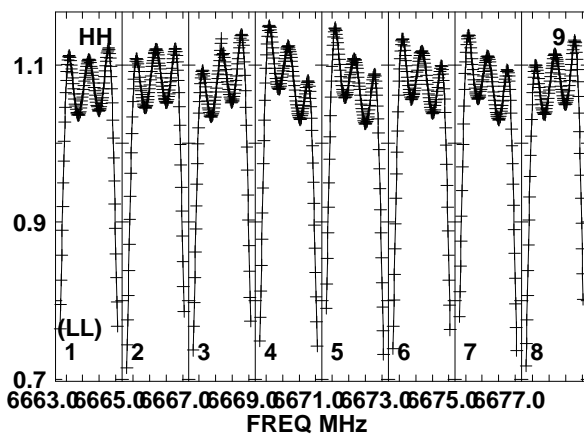
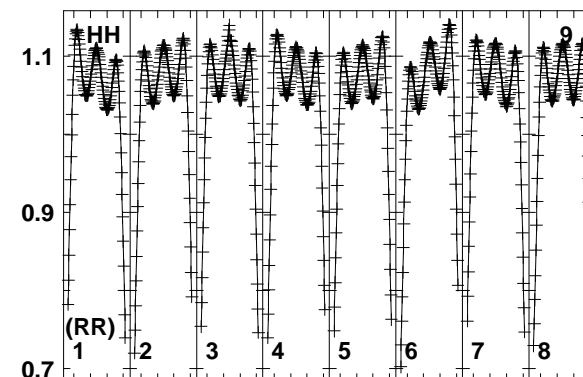
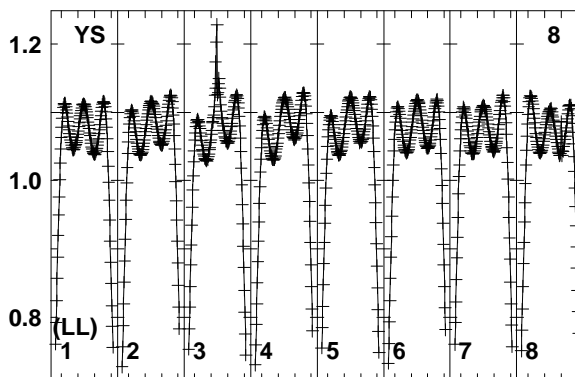
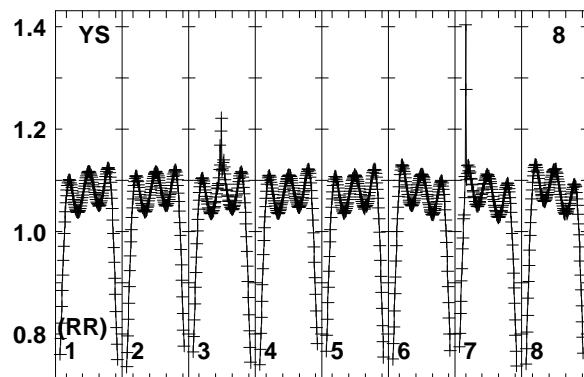
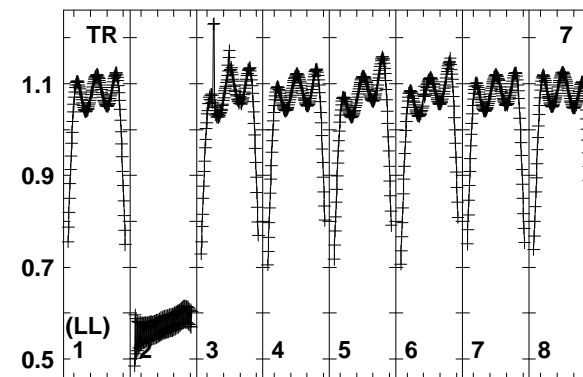
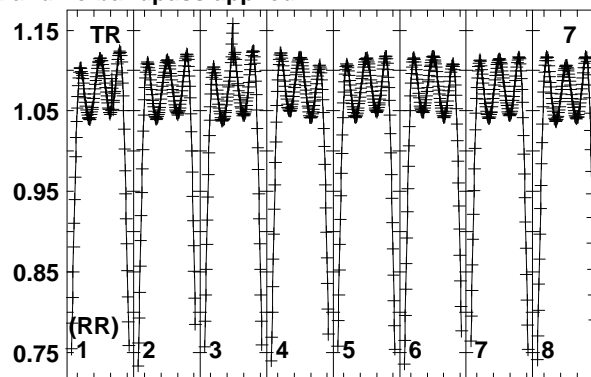
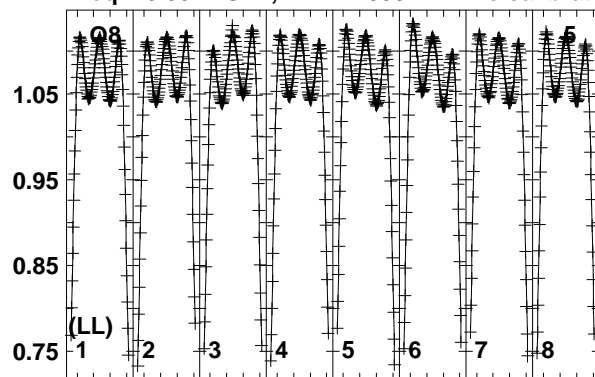
Lower frame: Real Jy  
Total-power spectrum Antenna: EF (01)  
Timerange: 01/02:35:36 to 01/02:37:34



Plot file version 265 created 09-MAR-2017 18:28:38

G016.58-0.05 EM117F 1.UVDATA.1

Freq = 6.6627 GHz, Bw = 2.000 MH No calibration applied and no bandpass applied

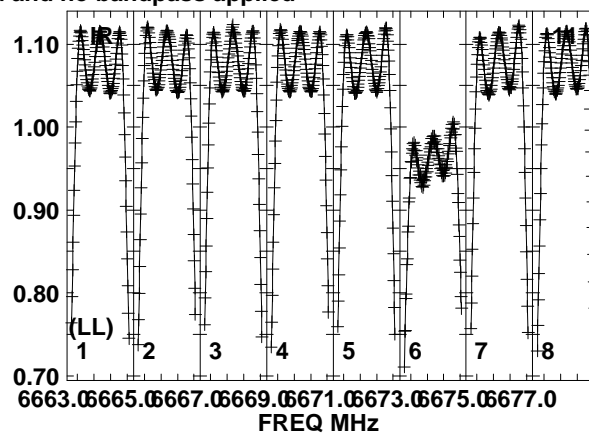
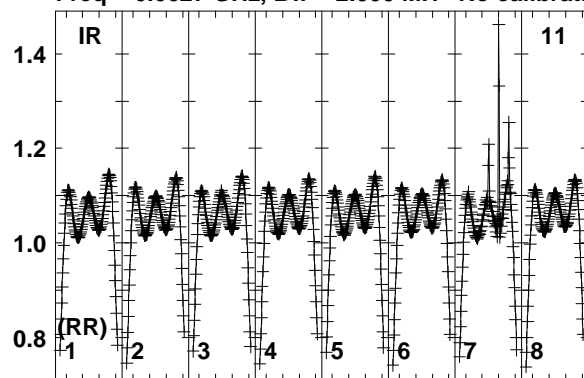


Lower frame: Real Jy  
Total-power spectrum Antenna: O8 (05)  
Timerange: 01/02:35:36 to 01/02:37:34

Plot file version 266 created 09-MAR-2017 18:28:38

G016.58-0.05 EM117F 1.UVDATA.1

Freq = 6.6627 GHz, Bw = 2.000 MH No calibration applied and no bandpass applied

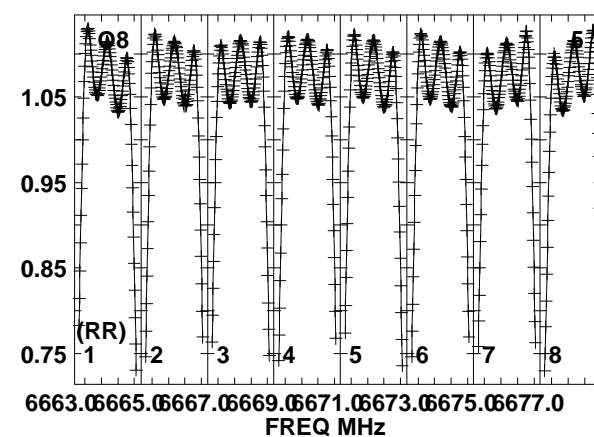
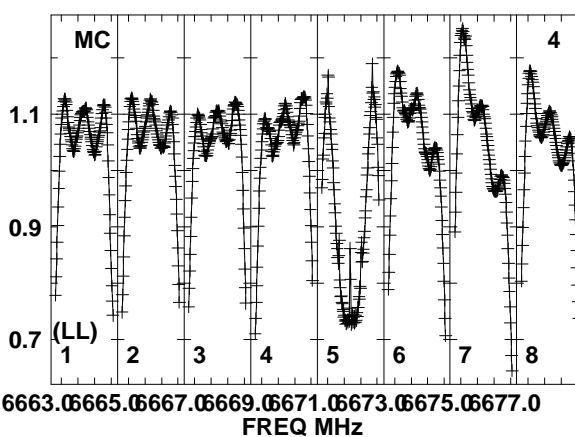
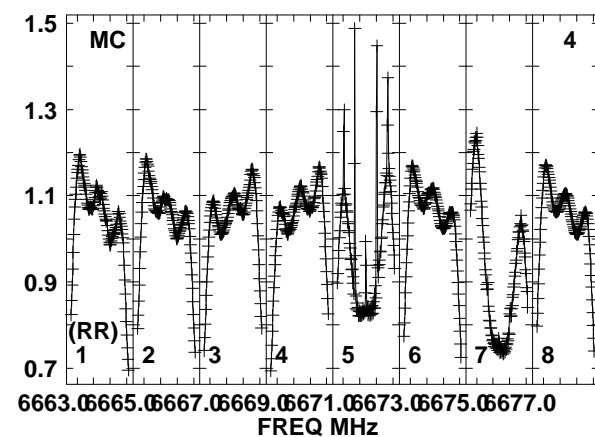
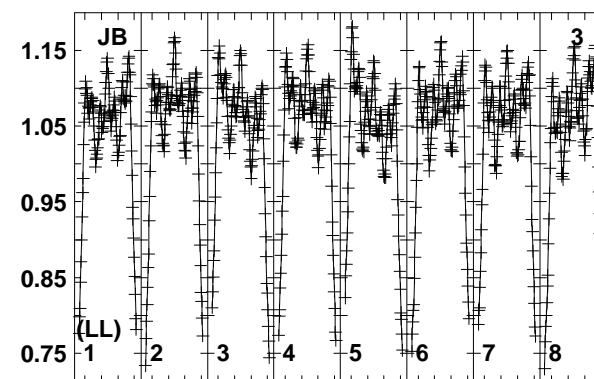
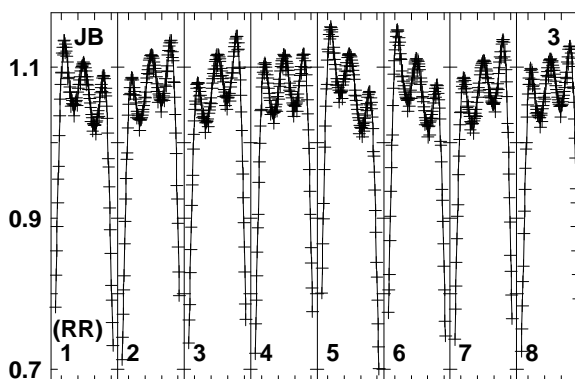
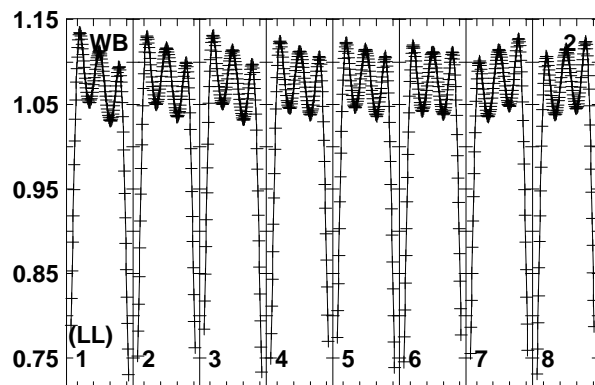
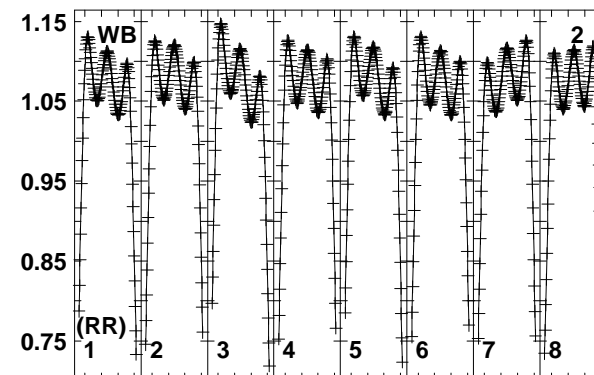
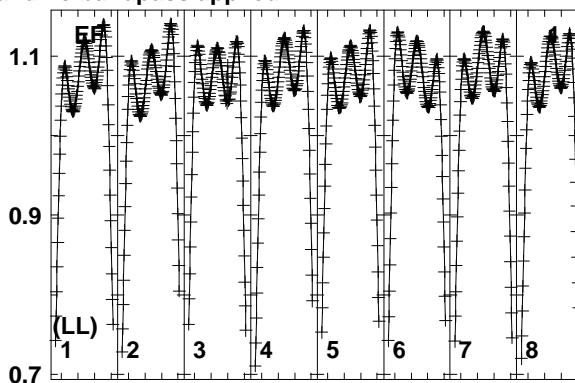
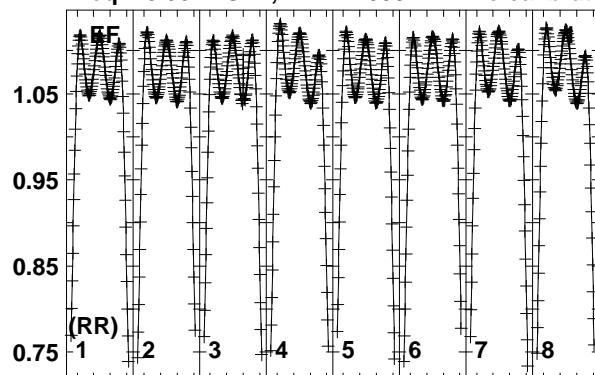


Lower frame: Real Jy  
Total-power spectrum Antenna: IR (11)  
Timerange: 01/02:35:36 to 01/02:37:34

Plot file version 267 created 09-MAR-2017 18:28:38

1822-173 EM117F 1.UVDATA.1

Freq = 6.6627 GHz, Bw = 2.000 MH No calibration applied and no bandpass applied

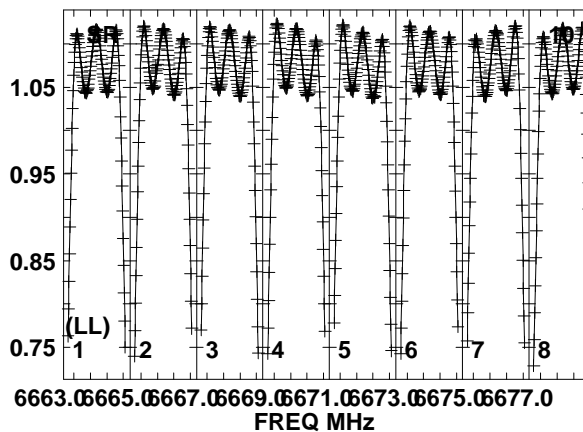
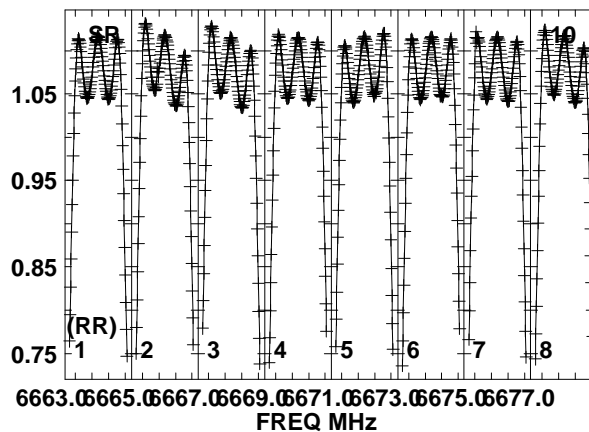
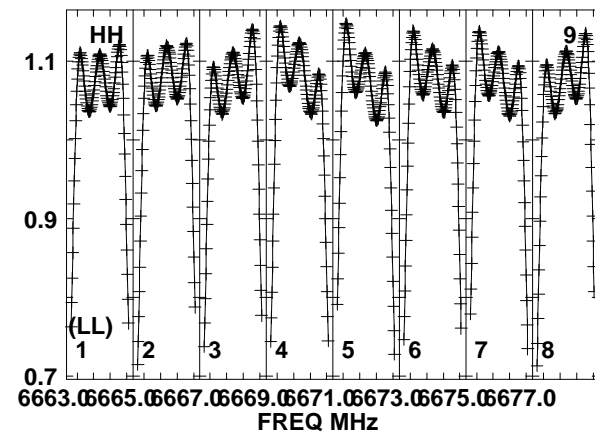
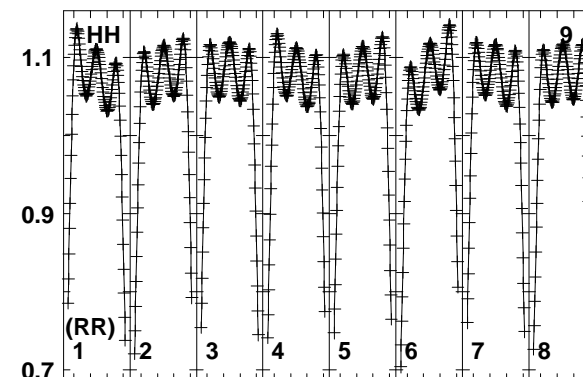
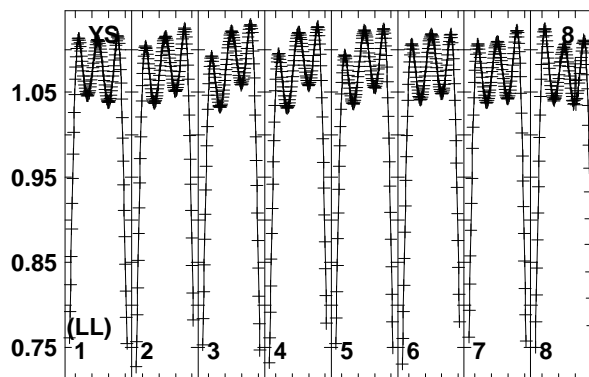
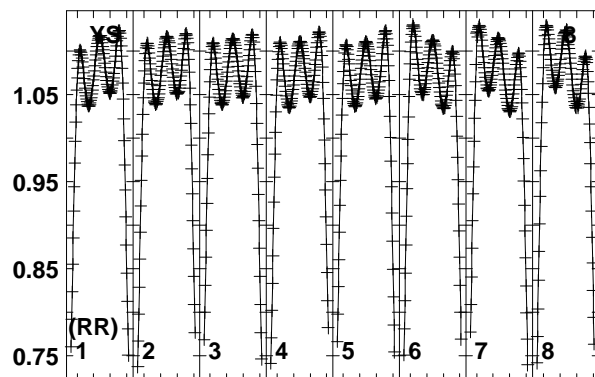
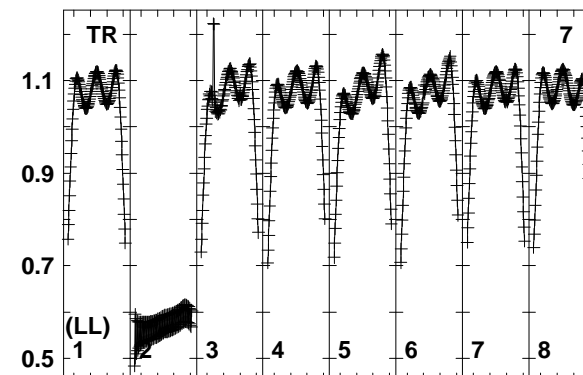
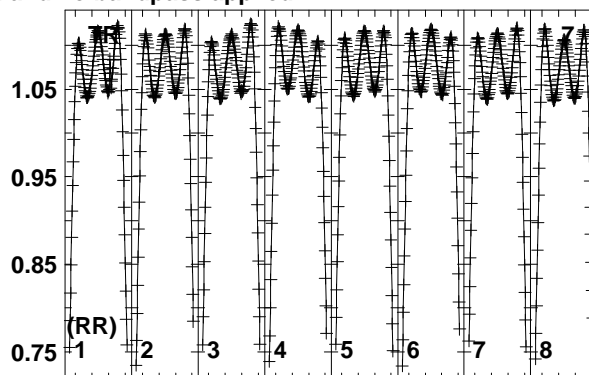
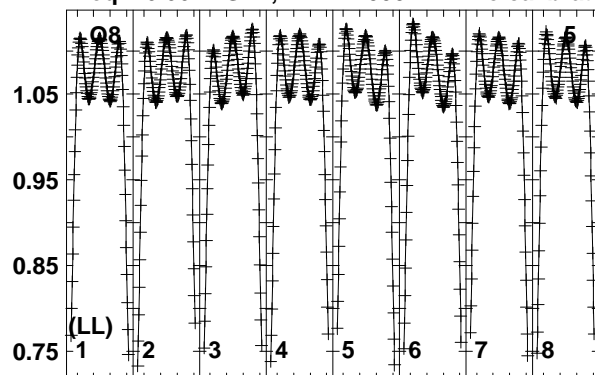


Lower frame: Real Jy  
Total-power spectrum Antenna: EF (01)  
Timerange: 01/02:37:36 to 01/02:40:34

Plot file version 268 created 09-MAR-2017 18:28:39

1822-173 EM117F 1.UVDATA.1

Freq = 6.6627 GHz, Bw = 2.000 MH No calibration applied and no bandpass applied

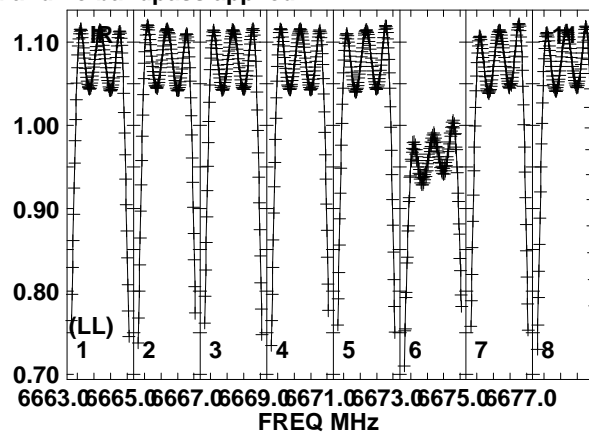
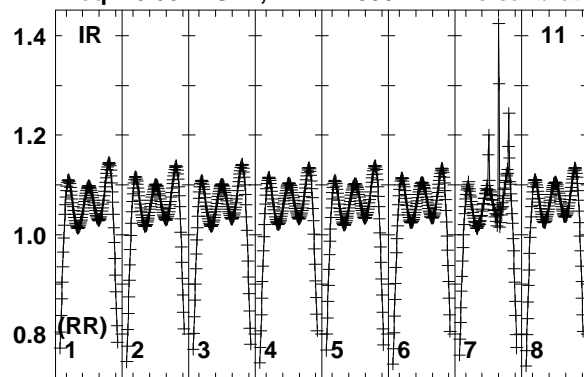


Lower frame: Real Jy  
Total-power spectrum Antenna: O8 (05)  
Timerange: 01/02:37:36 to 01/02:40:34

Plot file version 269 created 09-MAR-2017 18:28:39

1822-173 EM117F 1.UVDATA.1

Freq = 6.6627 GHz, Bw = 2.000 MH No calibration applied and no bandpass applied

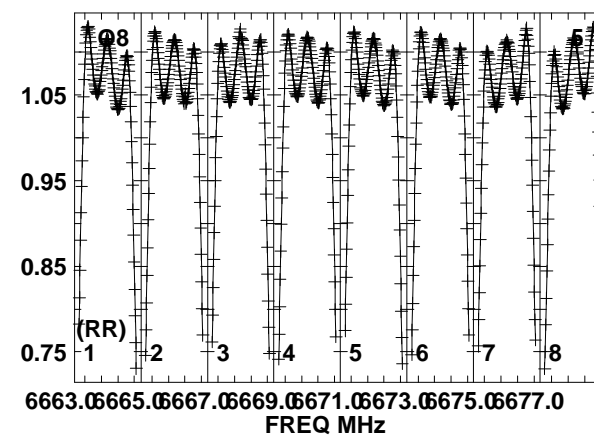
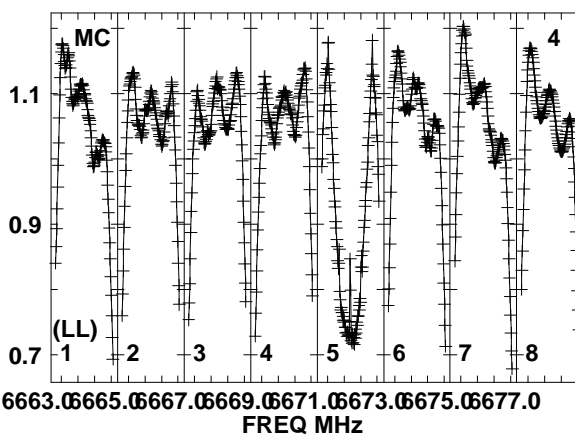
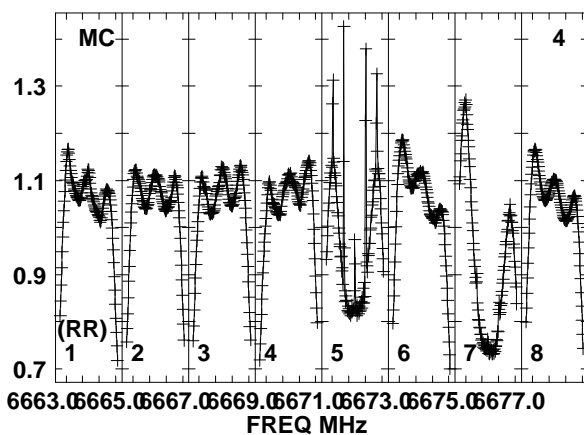
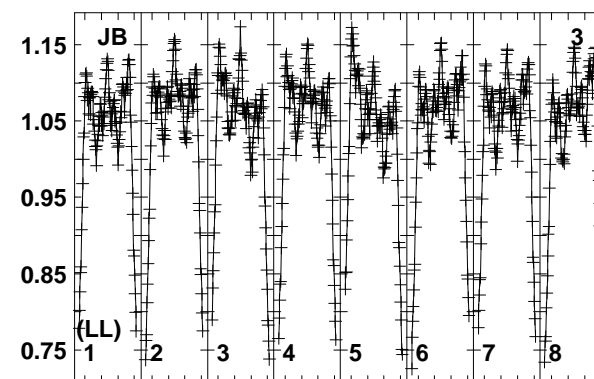
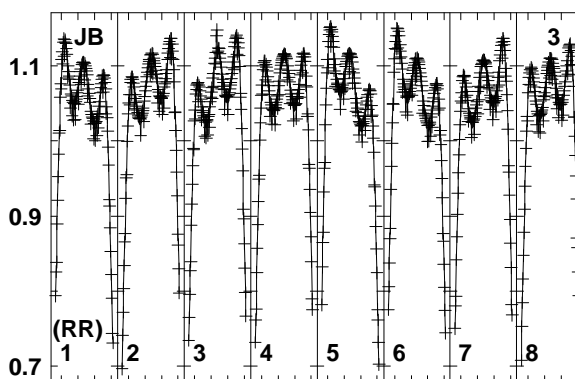
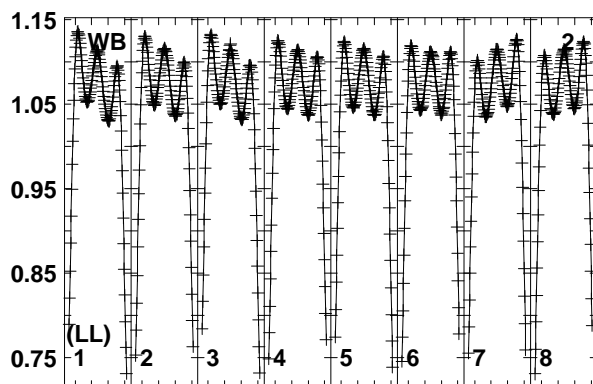
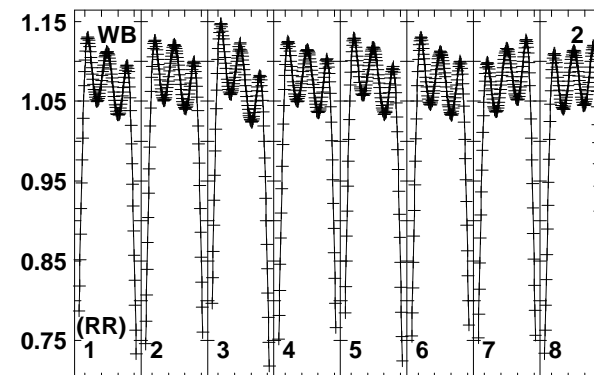
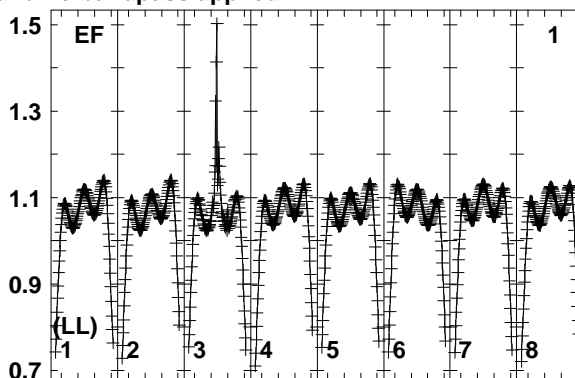
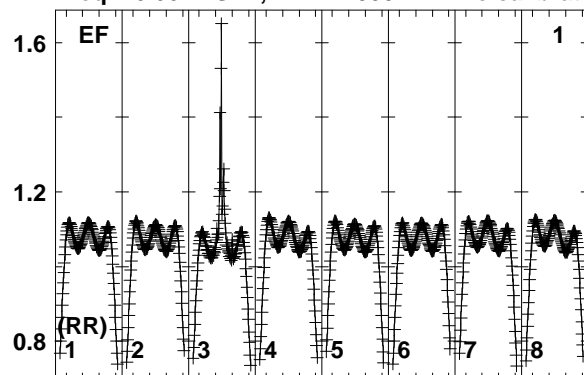


Lower frame: Real Jy  
Total-power spectrum Antenna: IR (11)  
Timerange: 01/02:37:36 to 01/02:40:34

Plot file version 270 created 09-MAR-2017 18:28:39

G016.58-0.05 EM117F 1.UVDATA.1

Freq = 6.6627 GHz, Bw = 2.000 MH No calibration applied and no bandpass applied

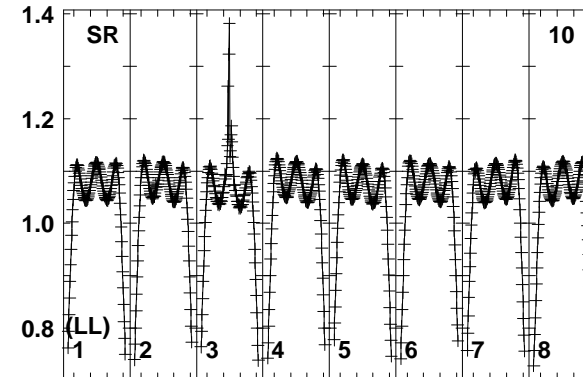
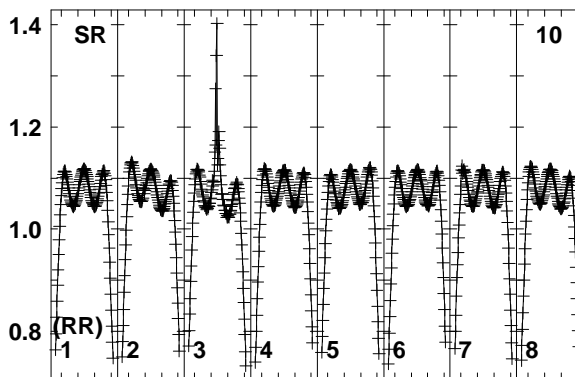
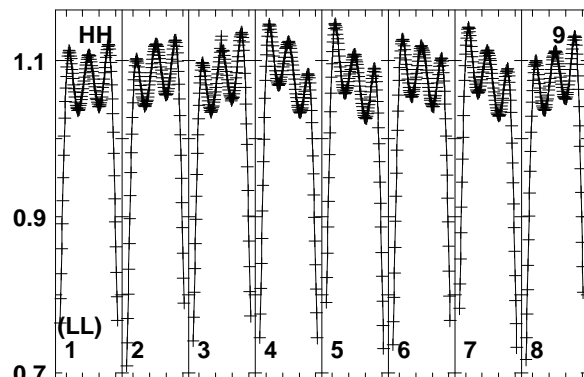
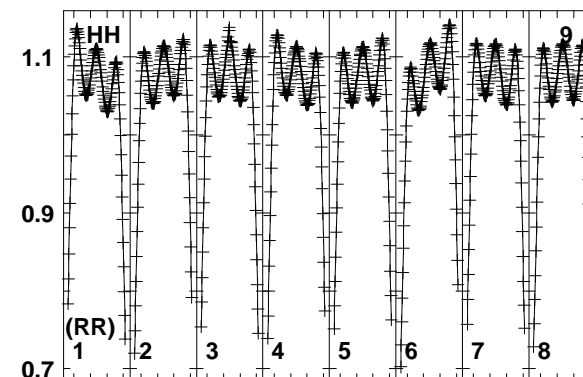
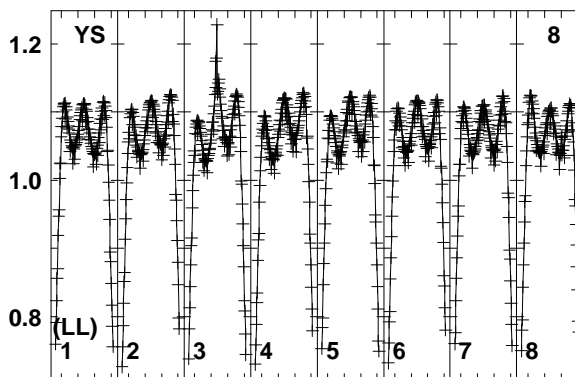
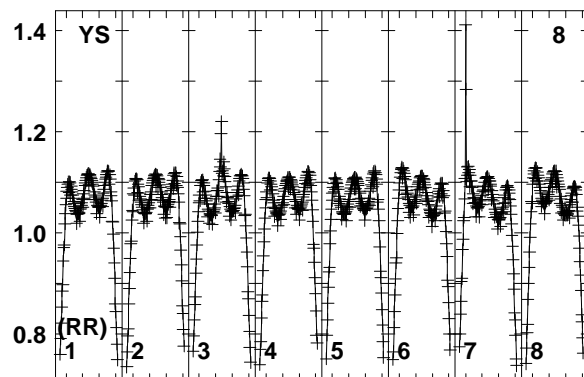
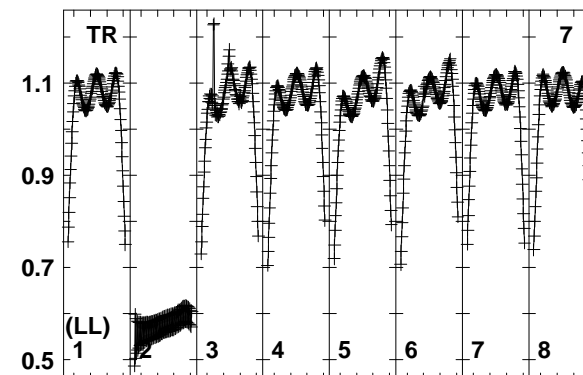
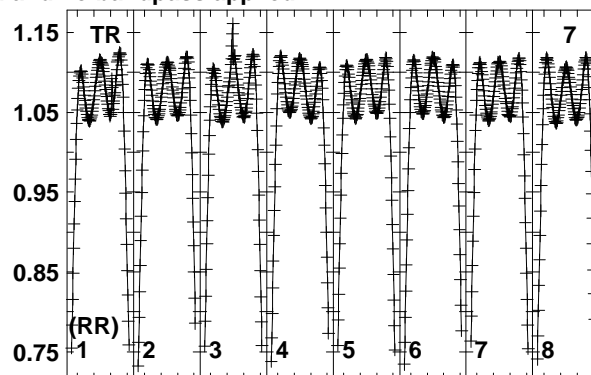
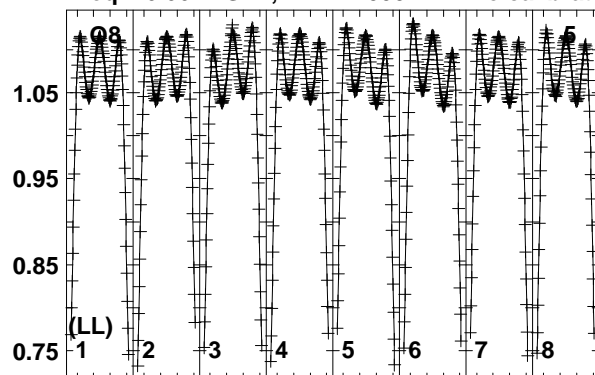


Lower frame: Real Jy  
Total-power spectrum Antenna: EF (01)  
Timerange: 01/02:40:36 to 01/02:42:34

Plot file version 271 created 09-MAR-2017 18:28:39

G016.58-0.05 EM117F 1.UVDATA.1

Freq = 6.6627 GHz, Bw = 2.000 MH No calibration applied and no bandpass applied



6663.06665.06667.06669.06671.06673.06675.06677.0  
FREQ MHz

6663.06665.06667.06669.06671.06673.06675.06677.0  
FREQ MHz

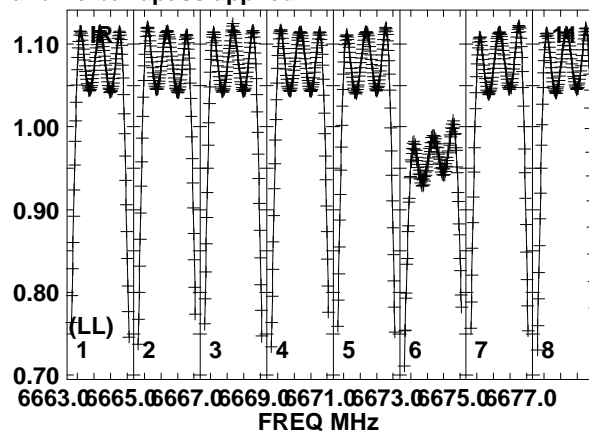
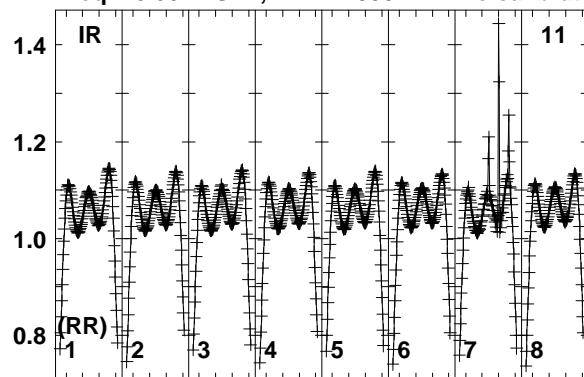
6663.06665.06667.06669.06671.06673.06675.06677.0  
FREQ MHz

Lower frame: Real Jy  
Total-power spectrum Antenna: O8 (05)  
Timerange: 01/02:40:36 to 01/02:42:34

Plot file version 272 created 09-MAR-2017 18:28:39

G016.58-0.05 EM117F 1.UVDATA.1

Freq = 6.6627 GHz, Bw = 2.000 MH No calibration applied and no bandpass applied



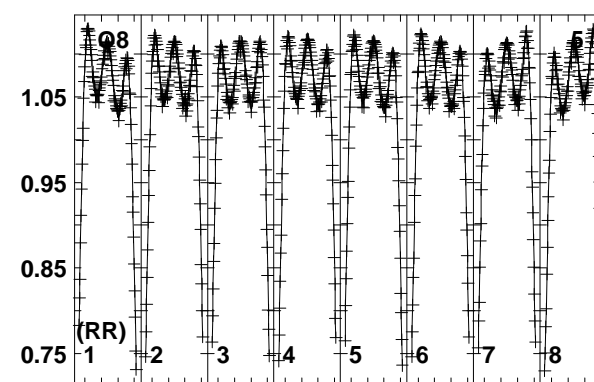
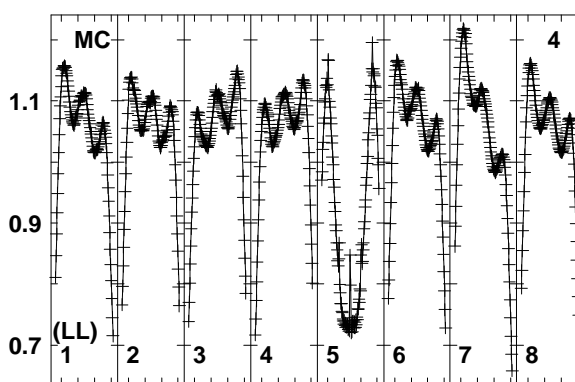
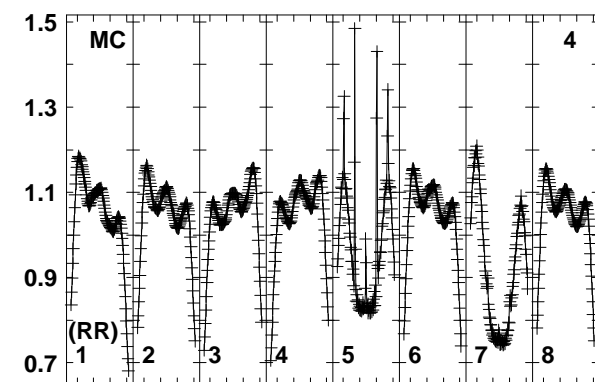
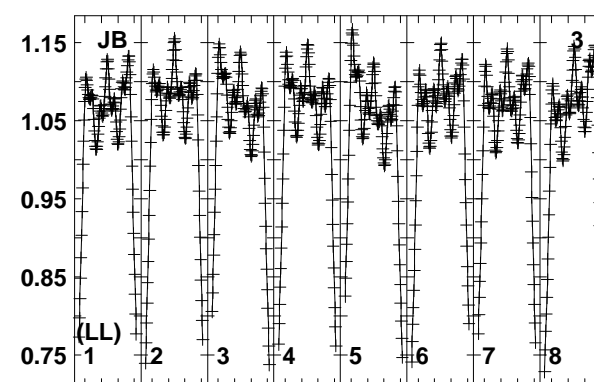
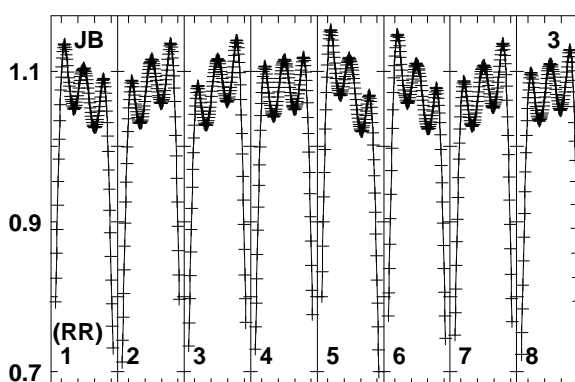
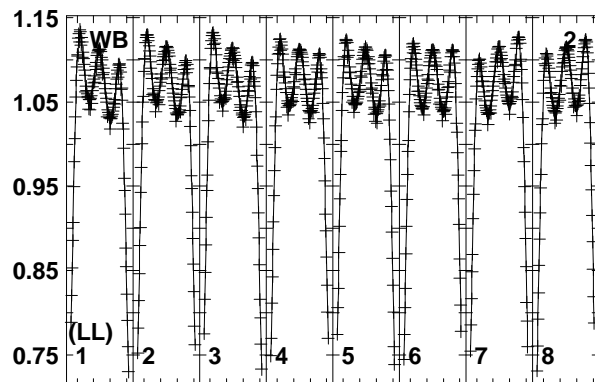
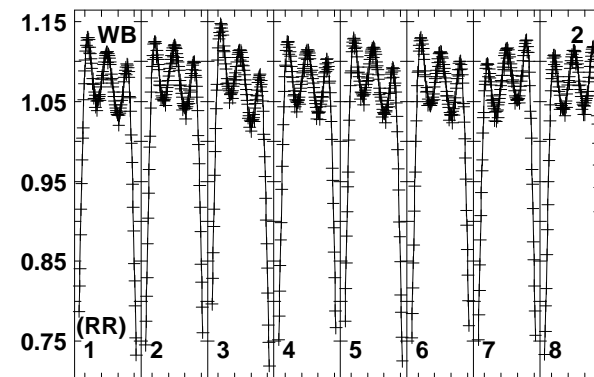
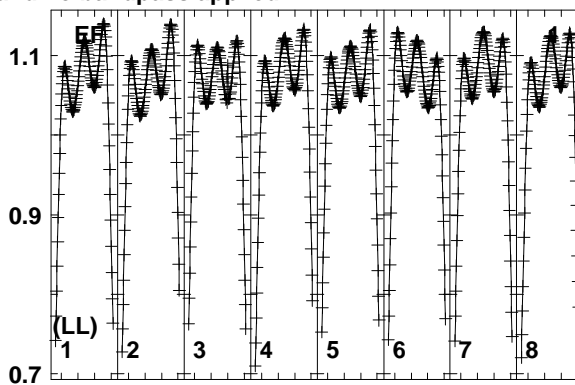
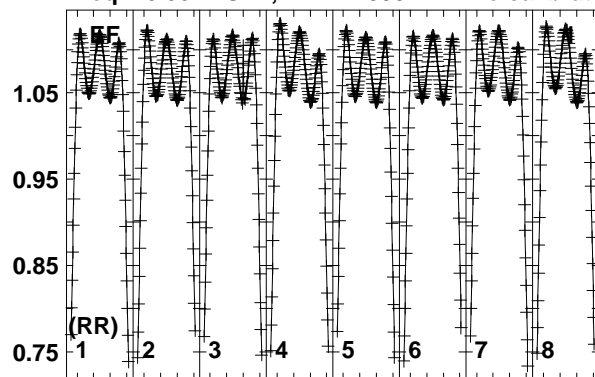
Lower frame: Real Jy  
Total-power spectrum Antenna: IR (11)  
Timerange: 01/02:40:36 to 01/02:42:34



Plot file version 273 created 09-MAR-2017 18:28:40

1822-173 EM117F 1.UVDATA.1

Freq = 6.6627 GHz, Bw = 2.000 MH No calibration applied and no bandpass applied



6663.06665.06667.06669.06671.06673.06675.06677.0  
FREQ MHz

6663.06665.06667.06669.06671.06673.06675.06677.0  
FREQ MHz

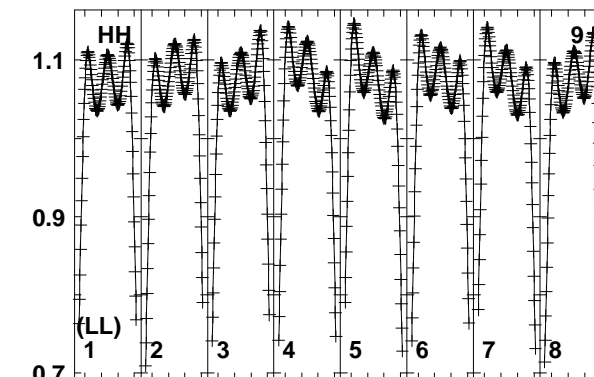
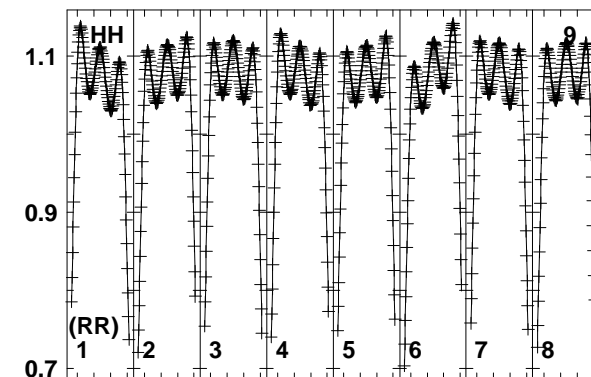
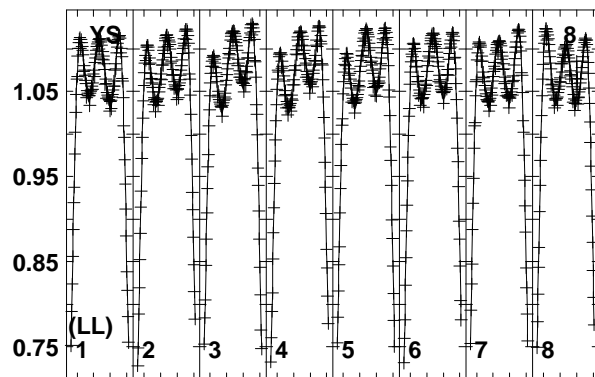
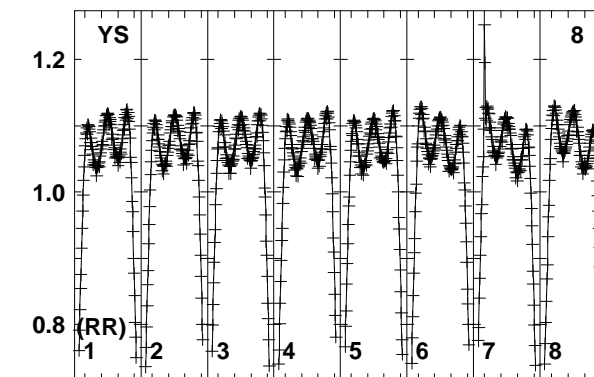
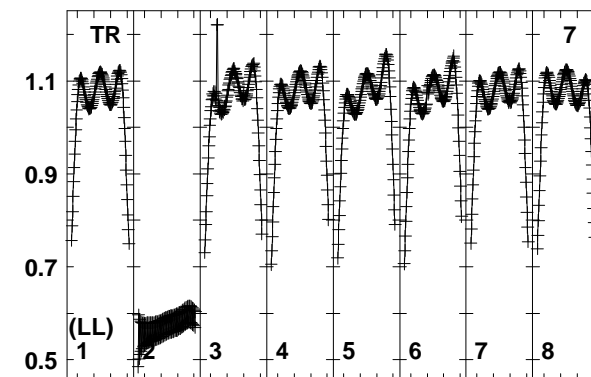
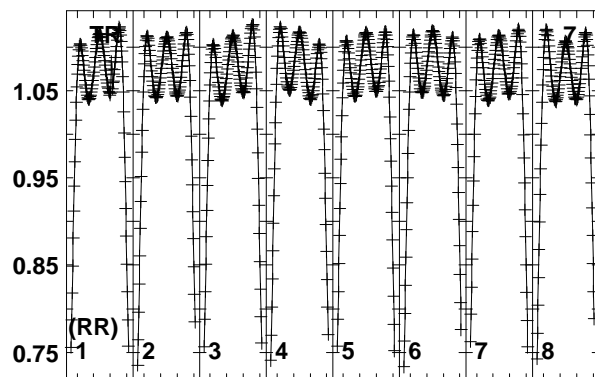
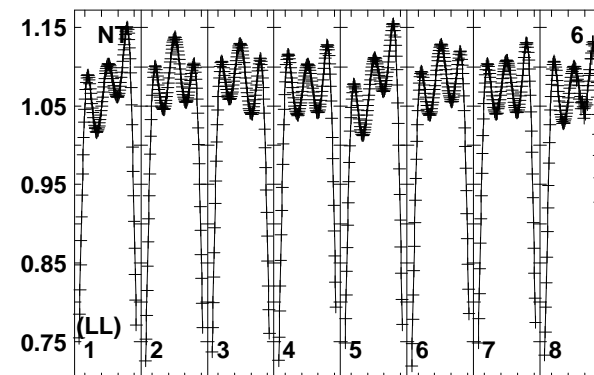
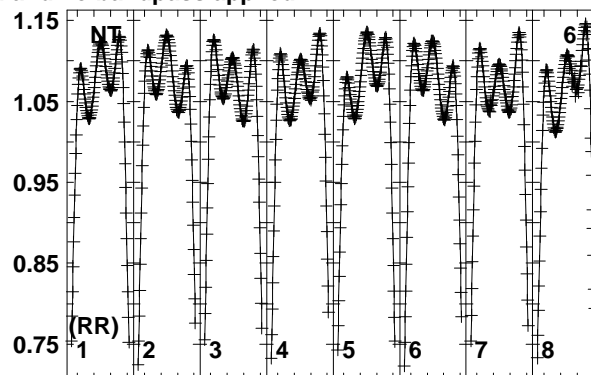
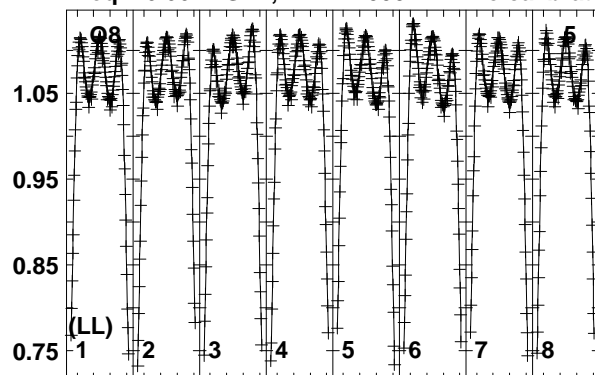
6663.06665.06667.06669.06671.06673.06675.06677.0  
FREQ MHz

Lower frame: Real Jy  
Total-power spectrum Antenna: EF (01)  
Timerange: 01/02:43:17 to 01/02:46:15

Plot file version 274 created 09-MAR-2017 18:28:40

1822-173 EM117F 1.UVDATA.1

Freq = 6.6627 GHz, Bw = 2.000 MH No calibration applied and no bandpass applied



6663.0665.0667.0669.0671.0673.0675.0677.0

FREQ MHz

Lower frame: Real Jy

Total-power spectrum Antenna: O8 (05)

Timerange: 01/02:43:17 to 01/02:46:15

6663.0665.0667.0669.0671.0673.0675.0677.0

FREQ MHz

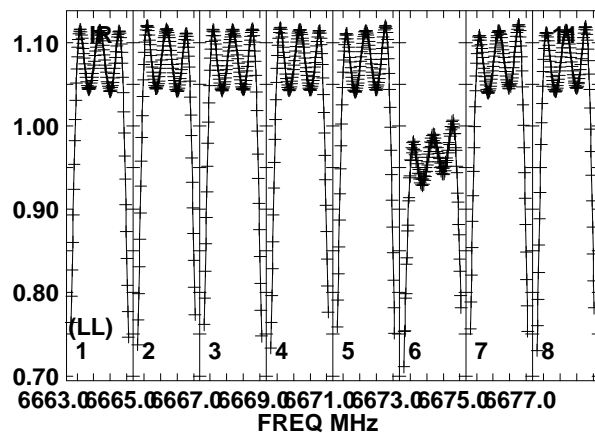
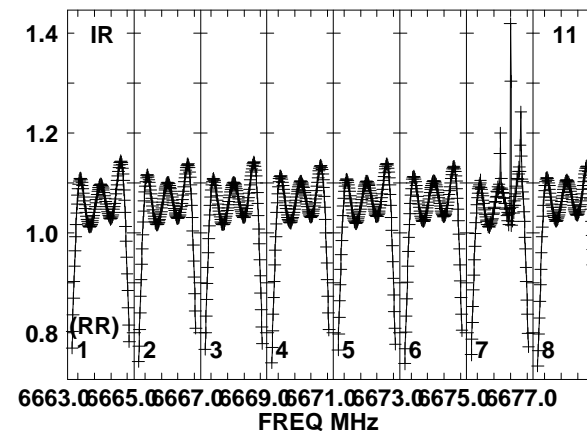
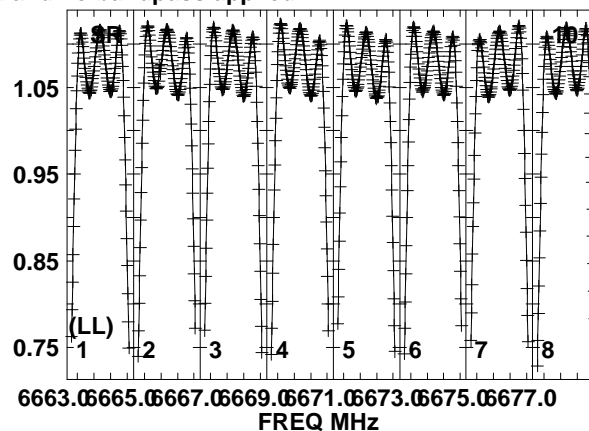
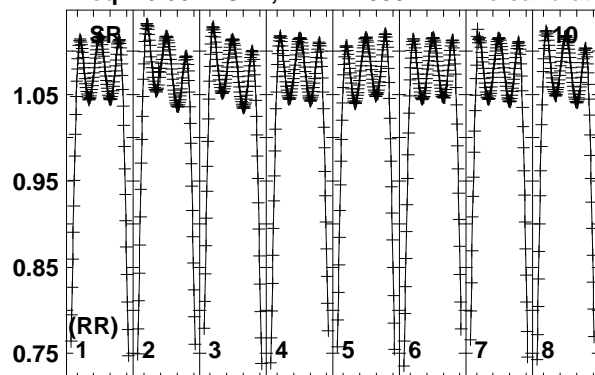
6663.0665.0667.0669.0671.0673.0675.0677.0

FREQ MHz

Plot file version 275 created 09-MAR-2017 18:28:40

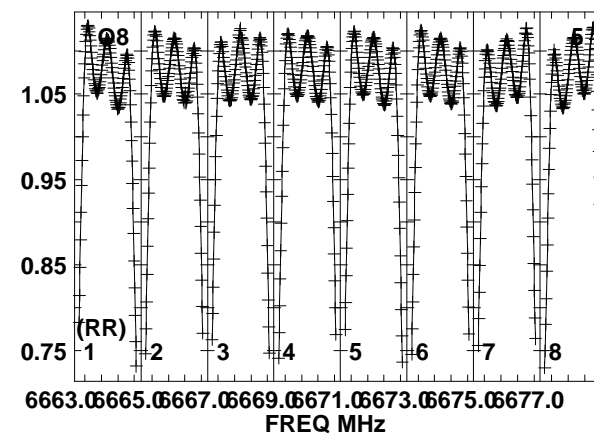
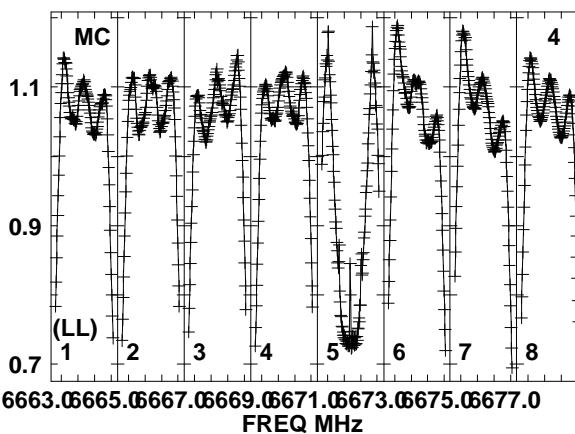
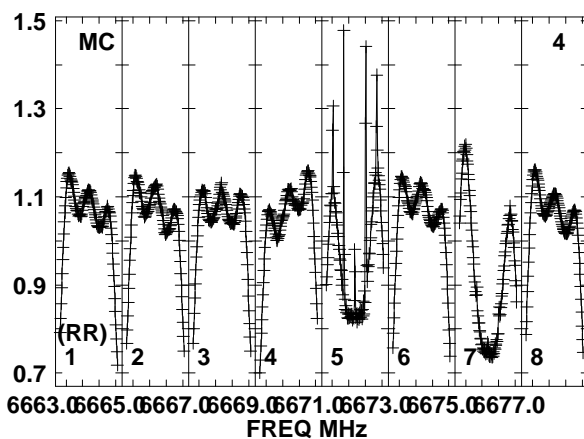
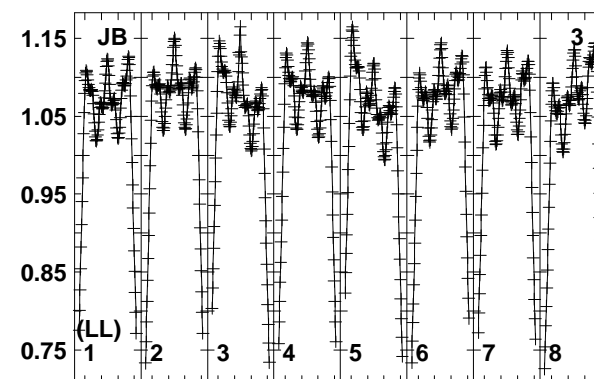
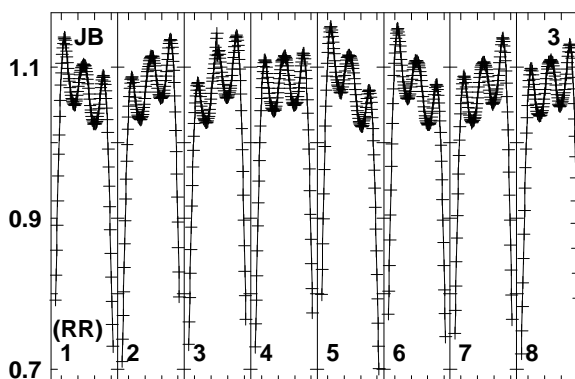
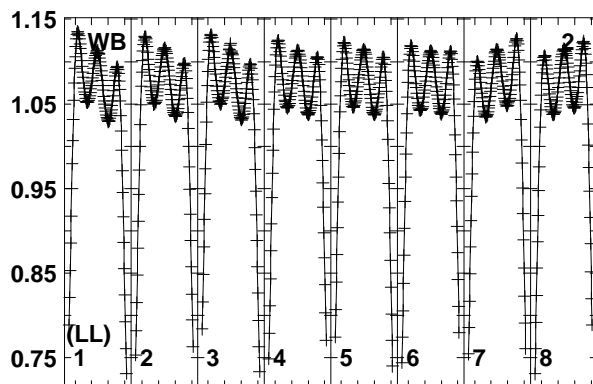
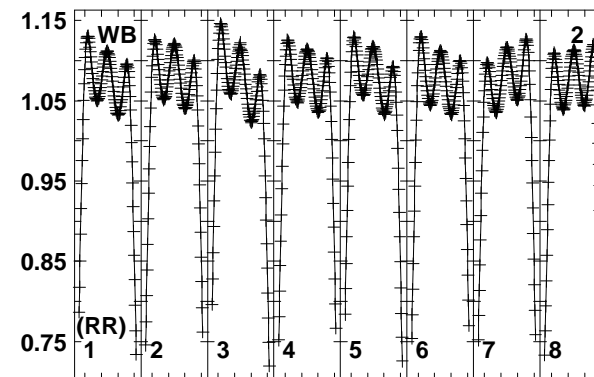
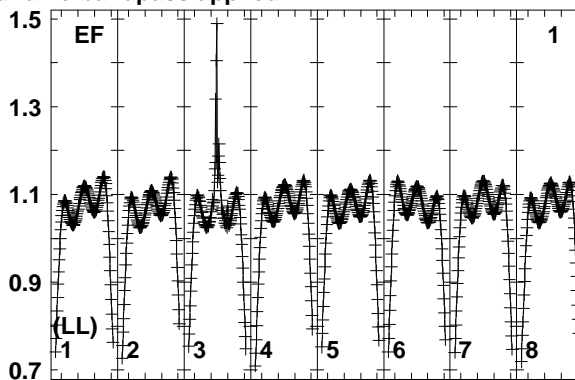
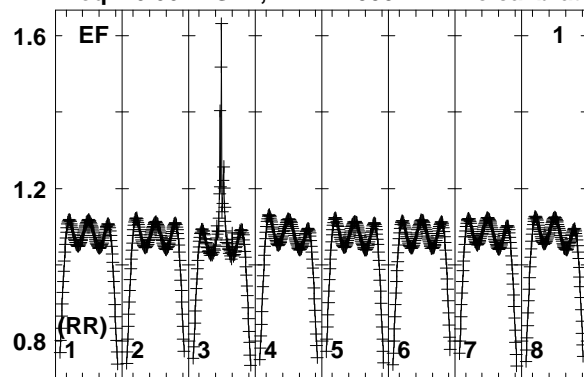
1822-173 EM117F 1.UVDATA.1

Freq = 6.6627 GHz, Bw = 2.000 MH No calibration applied and no bandpass applied



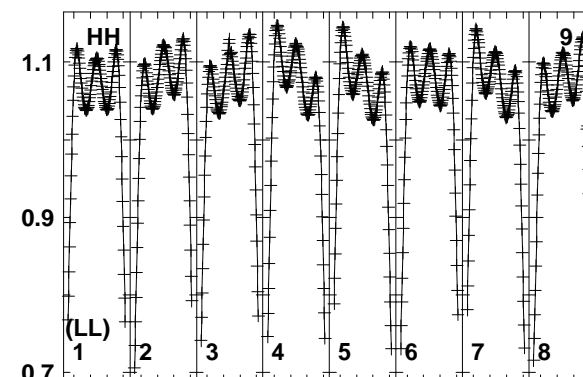
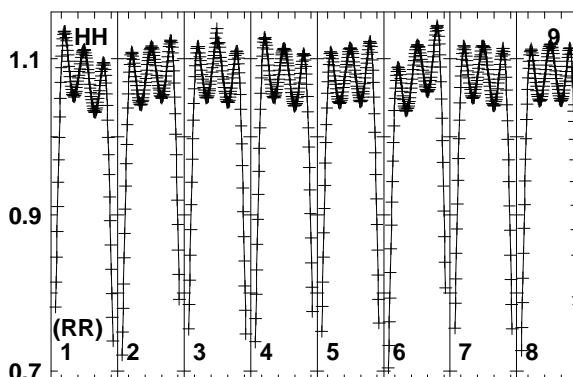
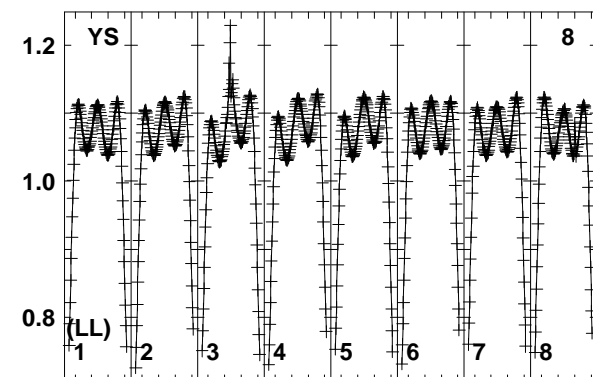
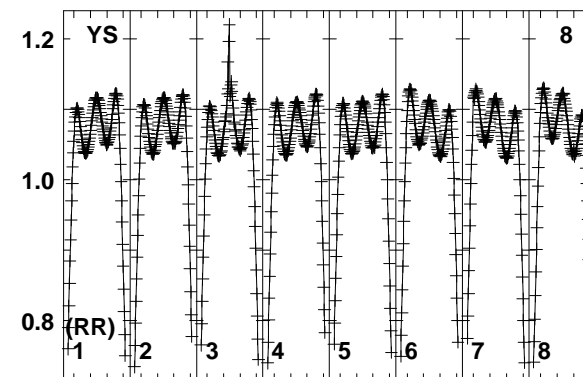
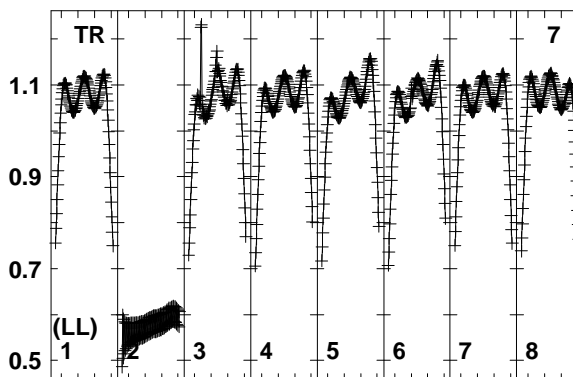
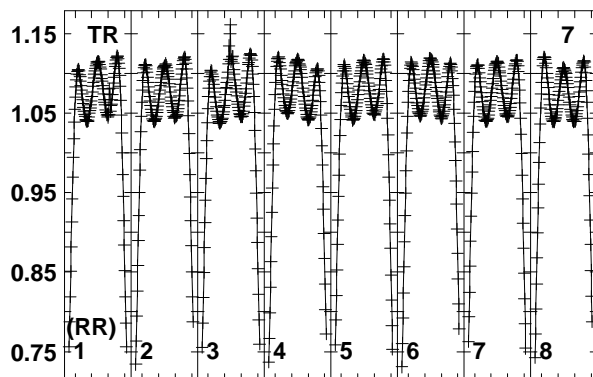
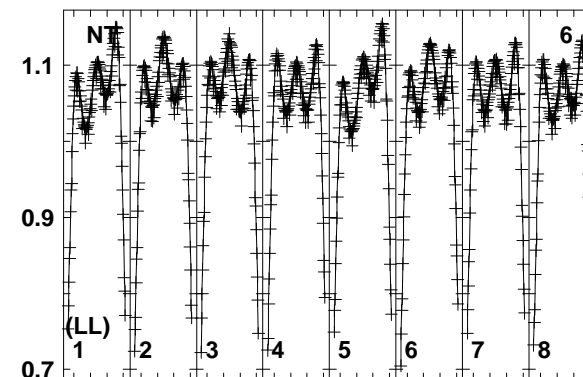
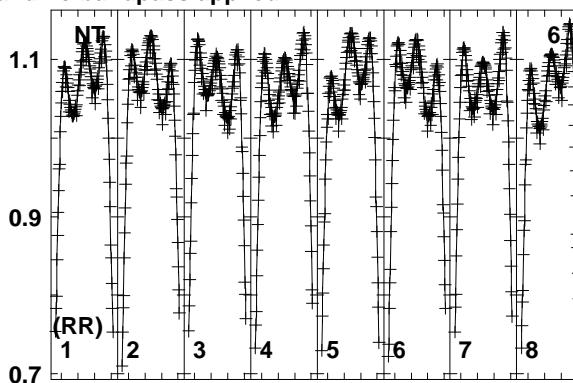
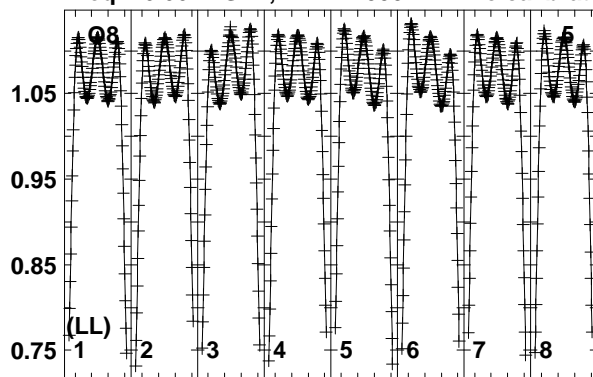
Lower frame: Real Jy  
Total-power spectrum Antenna: SR (10)  
Timerange: 01/02:43:17 to 01/02:46:15

Plot file version 276 created 09-MAR-2017 18:28:40  
 G016.58-0.05 EM117F 1.UVDATA.1  
 Freq = 6.6627 GHz, Bw = 2.000 MH No calibration applied and no bandpass applied



Lower frame: Real Jy  
 Total-power spectrum Antenna: EF (01)  
 Timerange: 01/02:46:17 to 01/02:48:15

Plot file version 277 created 09-MAR-2017 18:28:41  
 G016.58-0.05 EM117F 1.UVDATA.1  
 Freq = 6.6627 GHz, Bw = 2.000 MH No calibration applied and no bandpass applied



6663.0665.0667.0669.0671.0673.0675.0677.0  
 FREQ MHz

6663.0665.0667.0669.0671.0673.0675.0677.0  
 FREQ MHz

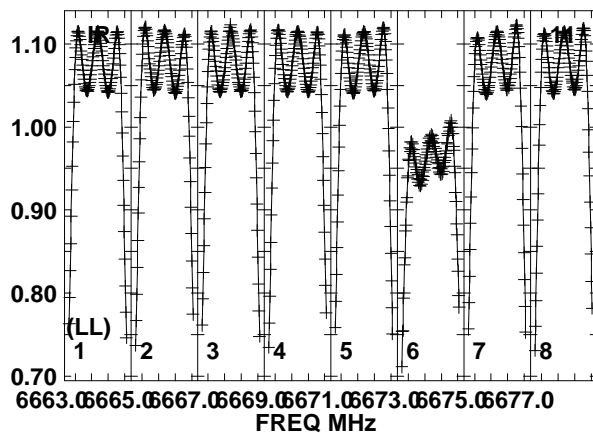
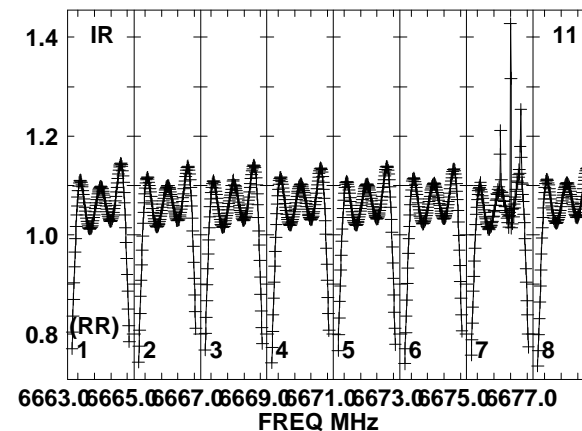
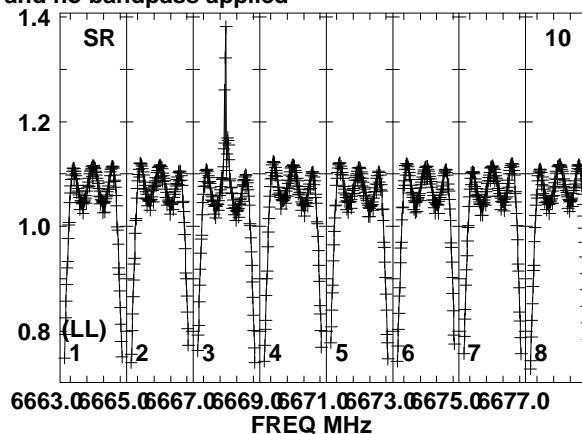
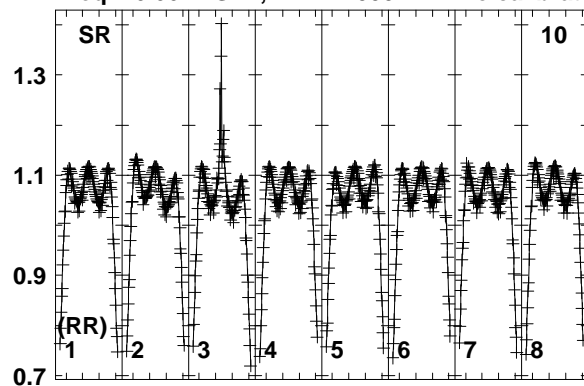
6663.0665.0667.0669.0671.0673.0675.0677.0  
 FREQ MHz

Lower frame: Real Jy  
 Total-power spectrum Antenna: O8 (05)  
 Timerange: 01/02:46:17 to 01/02:48:15

Plot file version 278 created 09-MAR-2017 18:28:41

G016.58-0.05 EM117F 1.UVDATA.1

Freq = 6.6627 GHz, Bw = 2.000 MH No calibration applied and no bandpass applied

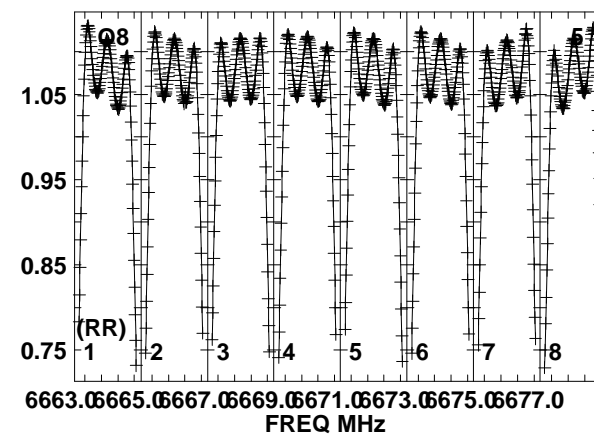
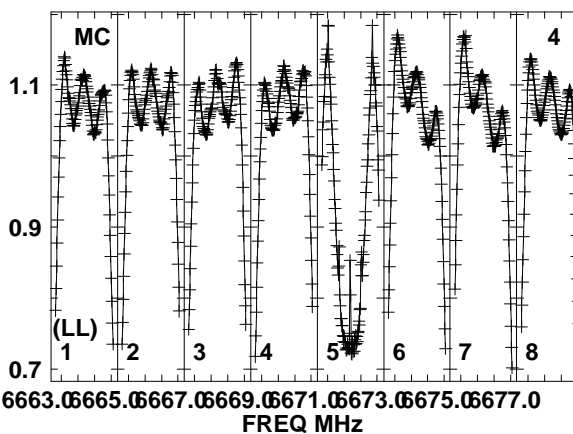
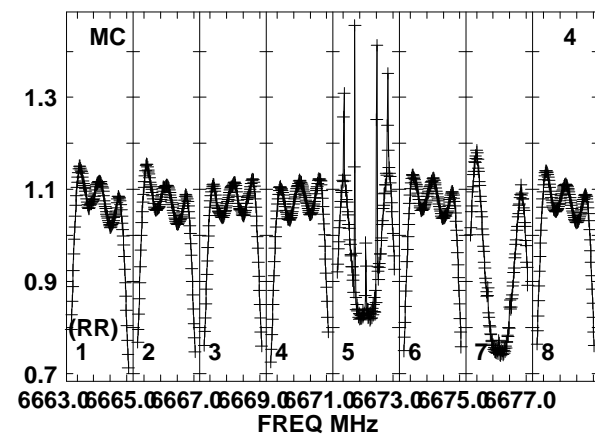
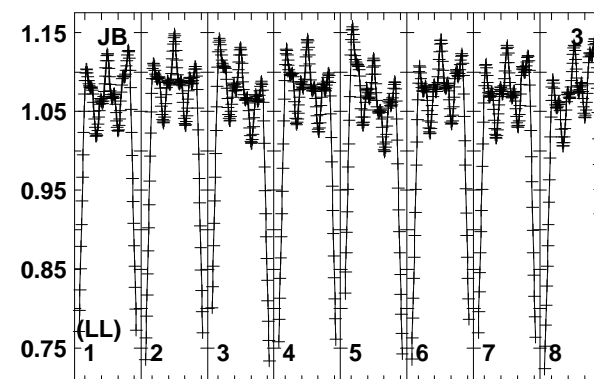
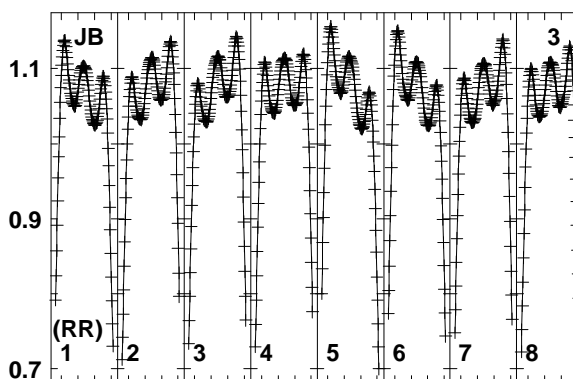
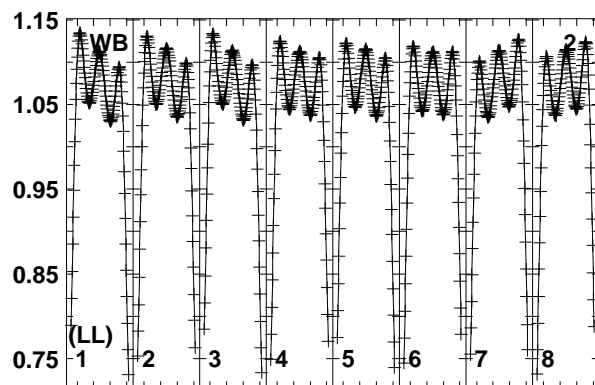
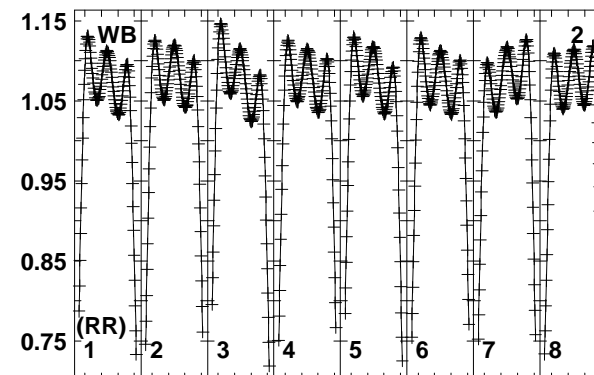
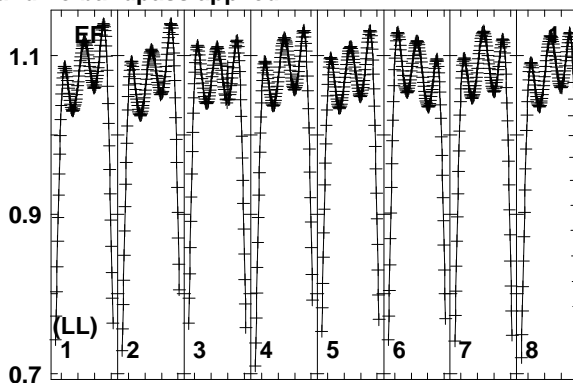
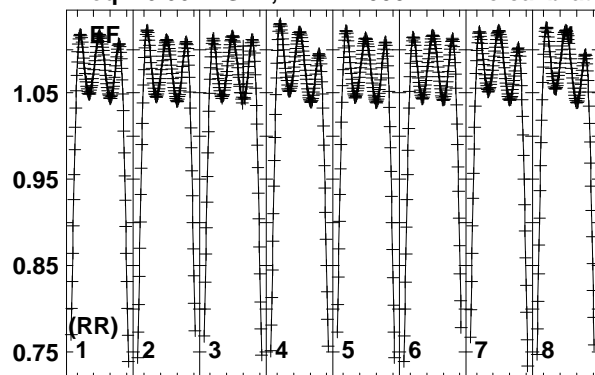


Lower frame: Real Jy  
Total-power spectrum Antenna: SR (10)  
Timerange: 01/02:46:17 to 01/02:48:15

Plot file version 279 created 09-MAR-2017 18:28:41

1822-173 EM117F 1.UVDATA.1

Freq = 6.6627 GHz, Bw = 2.000 MH No calibration applied and no bandpass applied

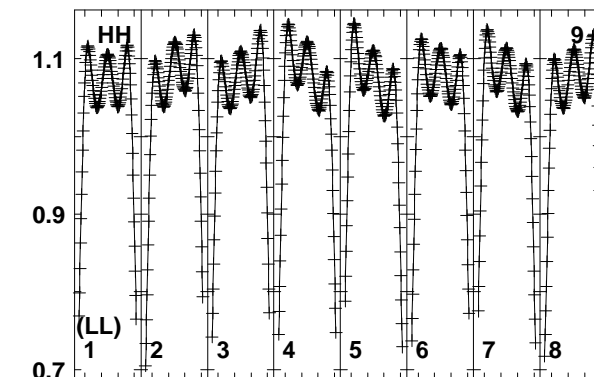
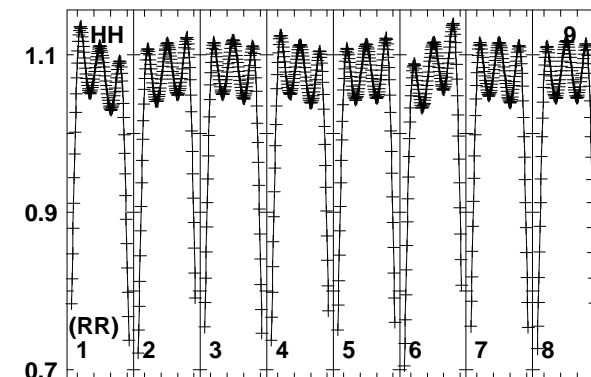
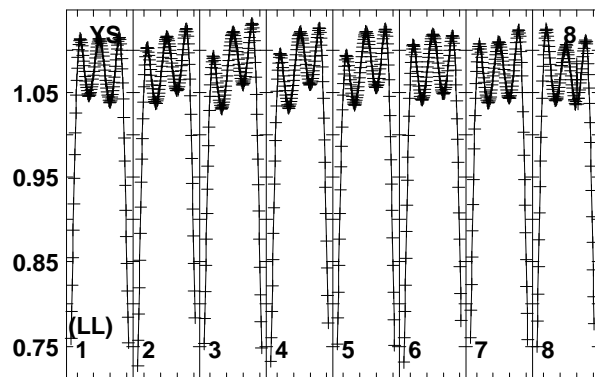
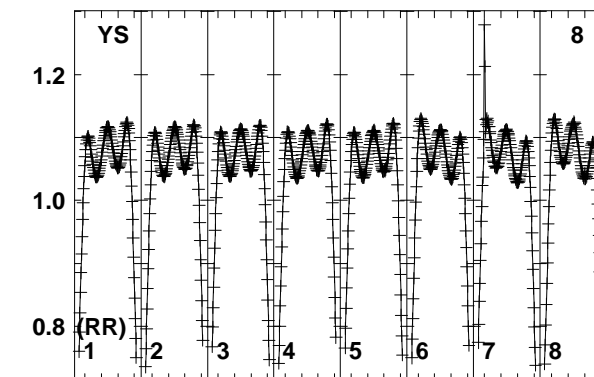
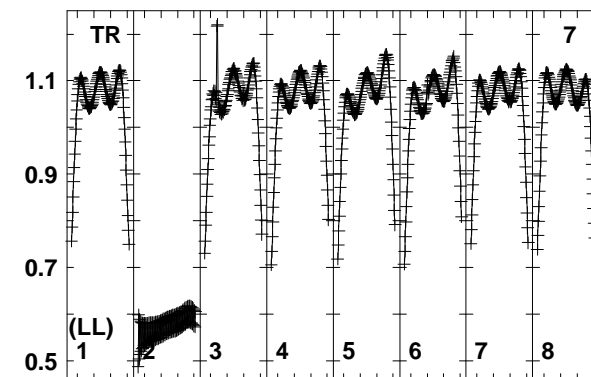
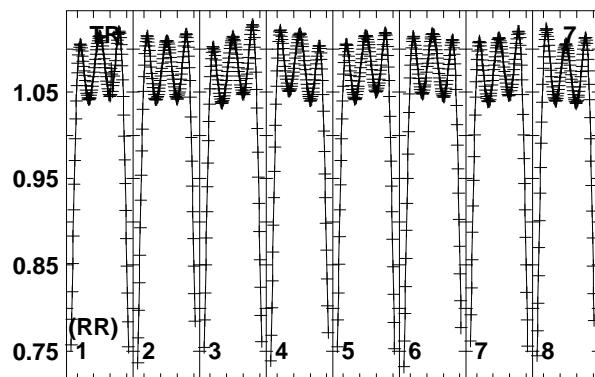
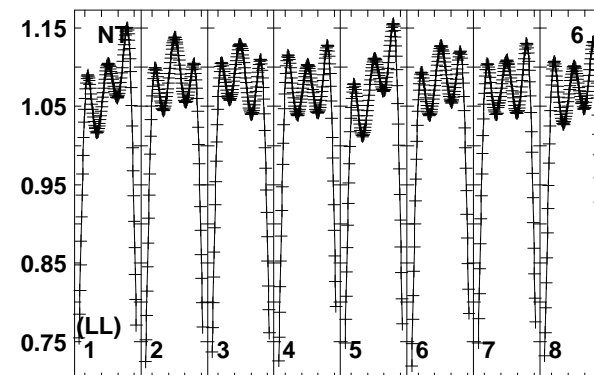
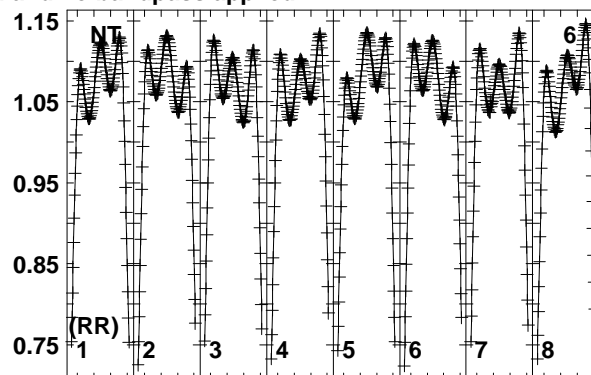
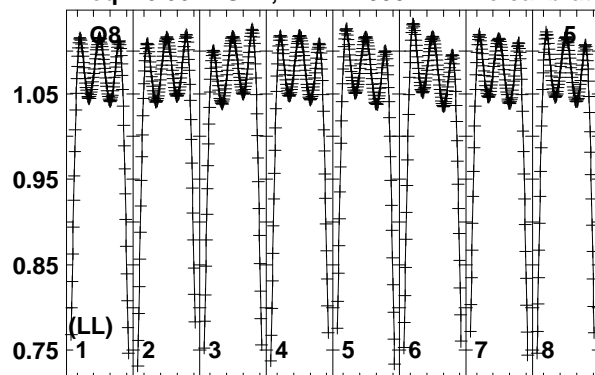


Lower frame: Real Jy  
Total-power spectrum Antenna: EF (01)  
Timerange: 01/02:48:17 to 01/02:51:15

Plot file version 280 created 09-MAR-2017 18:28:41

1822-173 EM117F 1.UVDATA.1

Freq = 6.6627 GHz, Bw = 2.000 MH No calibration applied and no bandpass applied



6663.0665.0667.0669.0671.0673.0675.0677.0  
FREQ MHz

6663.0665.0667.0669.0671.0673.0675.0677.0  
FREQ MHz

6663.0665.0667.0669.0671.0673.0675.0677.0  
FREQ MHz

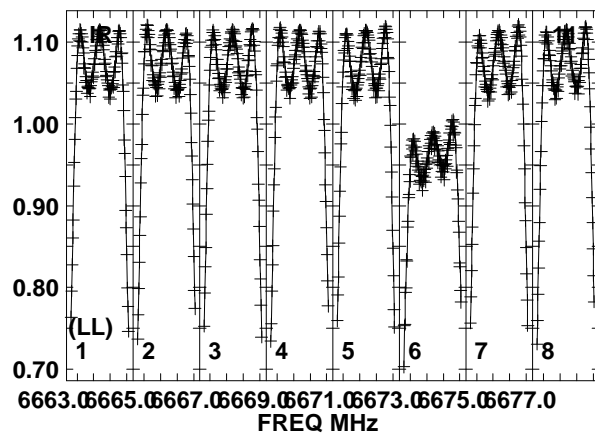
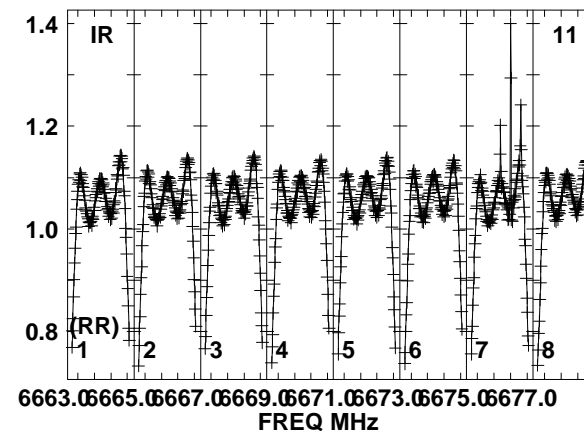
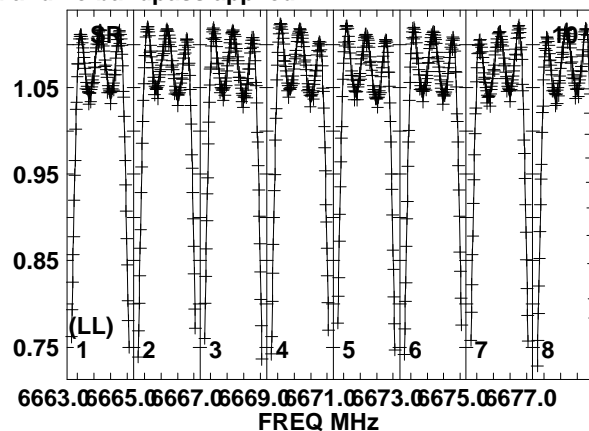
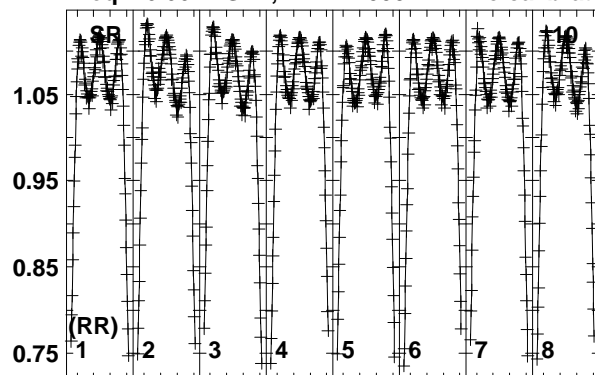
Lower frame: Real Jy  
Total-power spectrum Antenna: O8 (05)  
Timerange: 01/02:48:17 to 01/02:51:15



Plot file version 281 created 09-MAR-2017 18:28:42

1822-173 EM117F 1.UVDATA.1

Freq = 6.6627 GHz, Bw = 2.000 MH No calibration applied and no bandpass applied

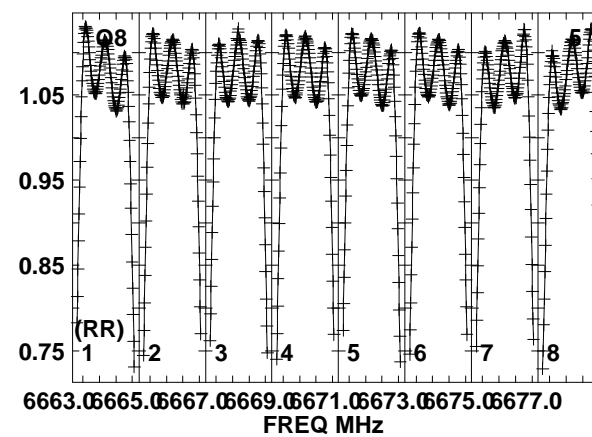
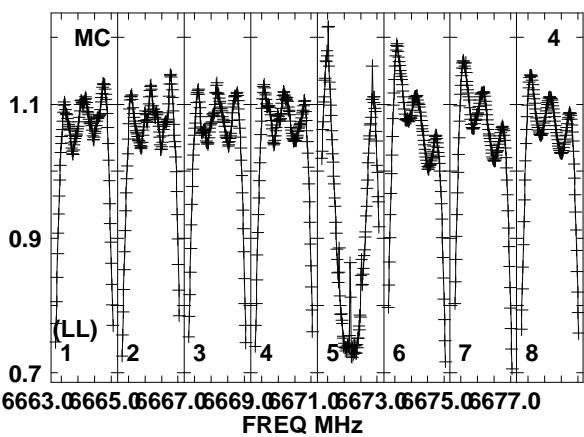
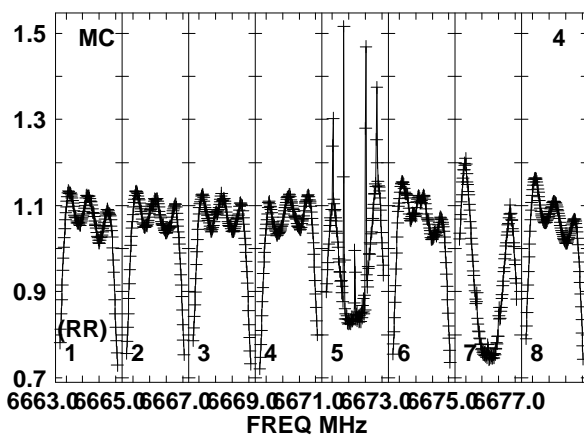
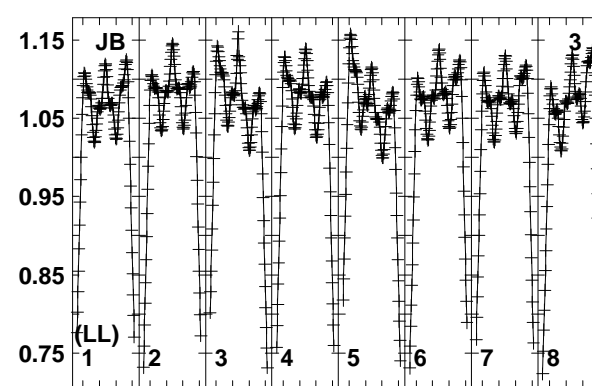
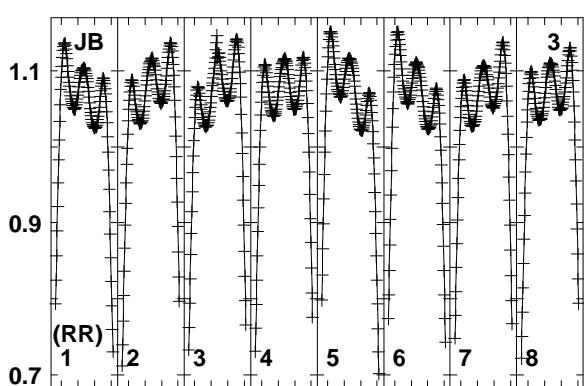
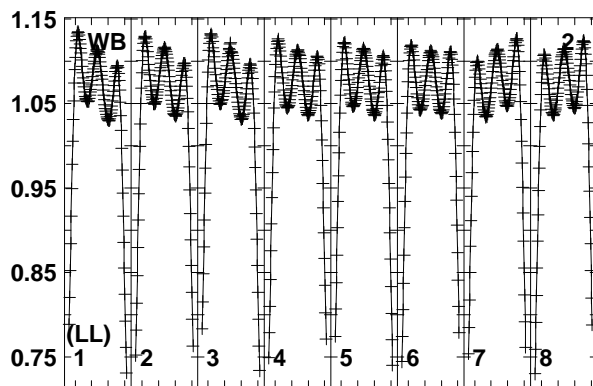
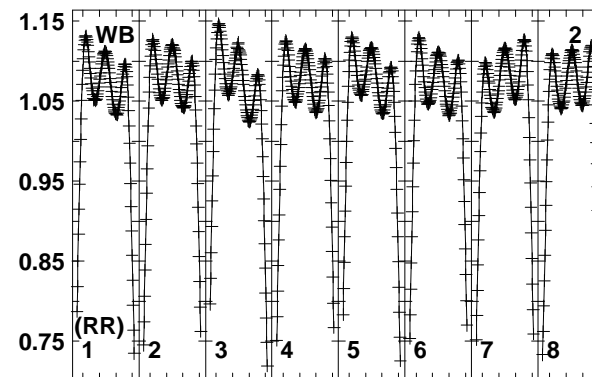
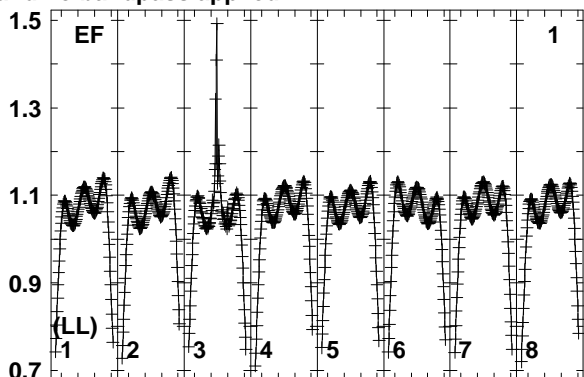
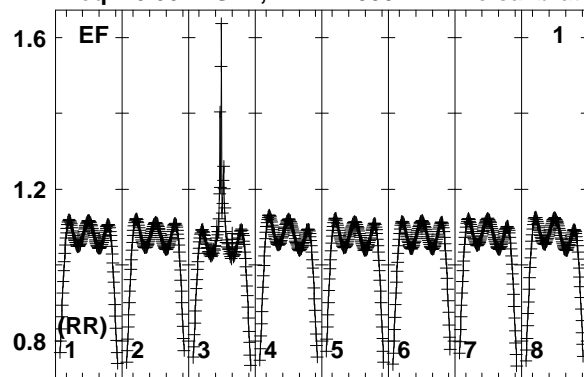


Lower frame: Real Jy  
Total-power spectrum Antenna: SR (10)  
Timerange: 01/02:48:17 to 01/02:51:15

Plot file version 282 created 09-MAR-2017 18:28:42

G016.58-0.05 EM117F 1.UVDATA.1

Freq = 6.6627 GHz, Bw = 2.000 MH No calibration applied and no bandpass applied

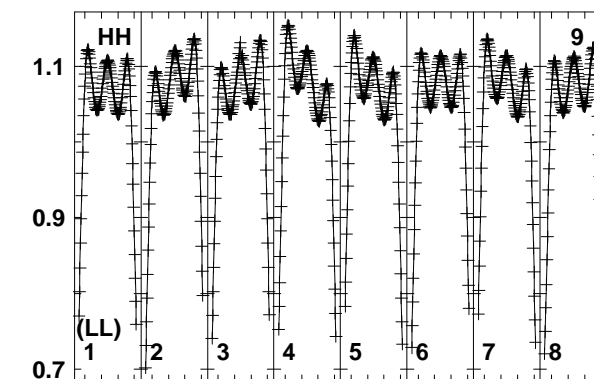
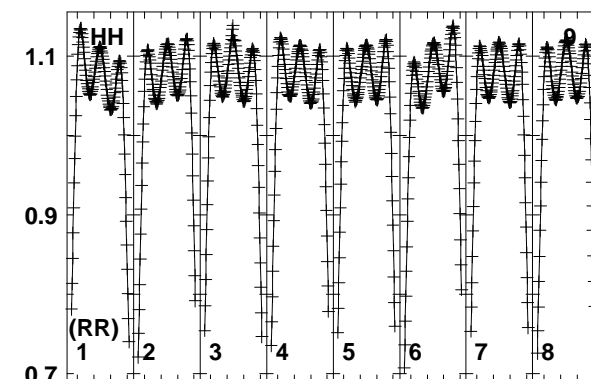
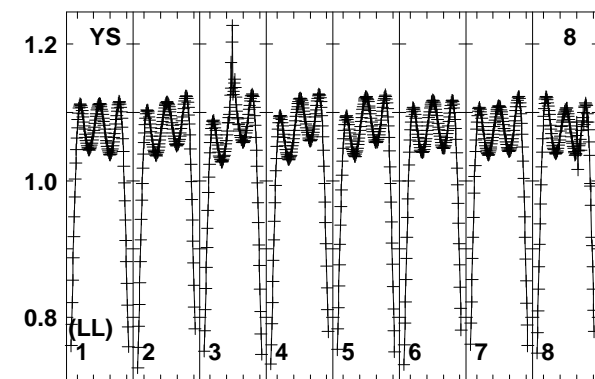
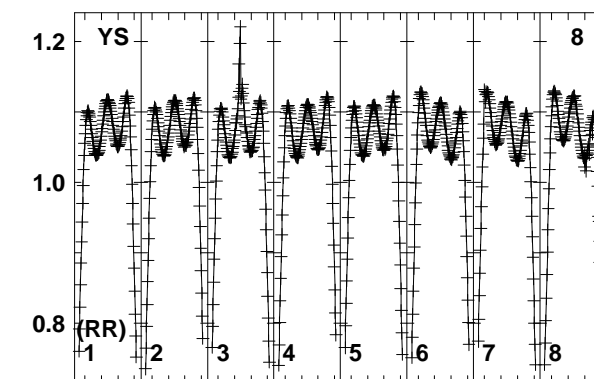
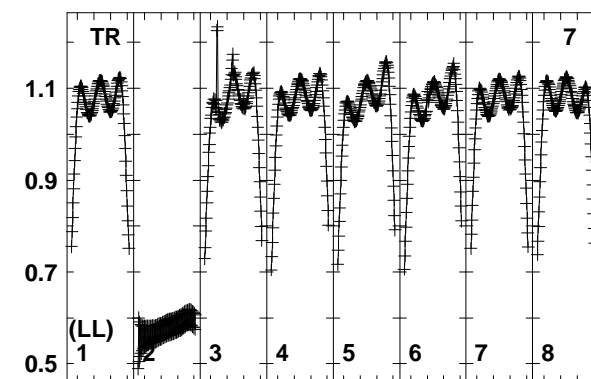
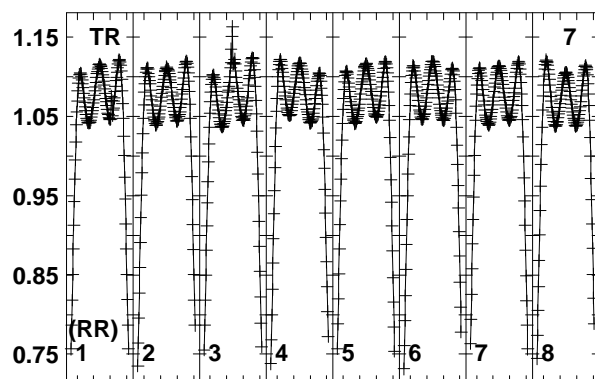
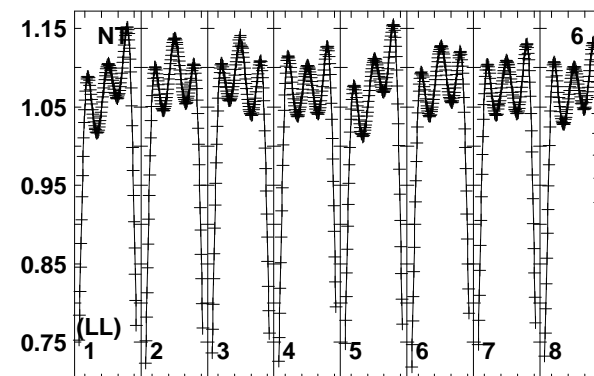
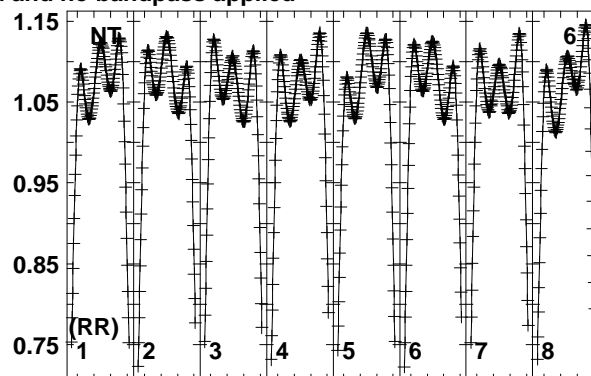
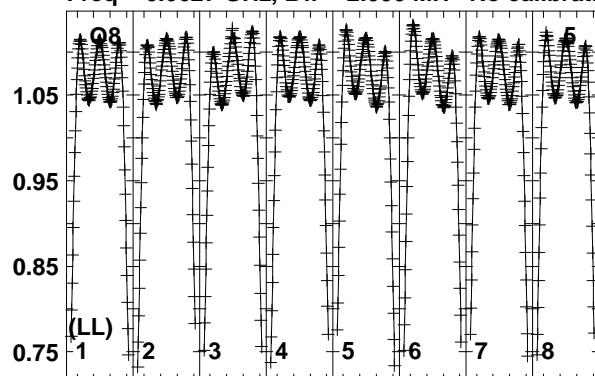


Lower frame: Real Jy  
Total-power spectrum Antenna: EF (01)  
Timerange: 01/02:51:17 to 01/02:53:15

Plot file version 283 created 09-MAR-2017 18:28:42

G016.58-0.05 EM117F 1.UVDATA.1

Freq = 6.6627 GHz, Bw = 2.000 MH No calibration applied and no bandpass applied



6663.0665.0667.0669.0671.0673.0675.0677.0  
FREQ MHz

6663.0665.0667.0669.0671.0673.0675.0677.0  
FREQ MHz

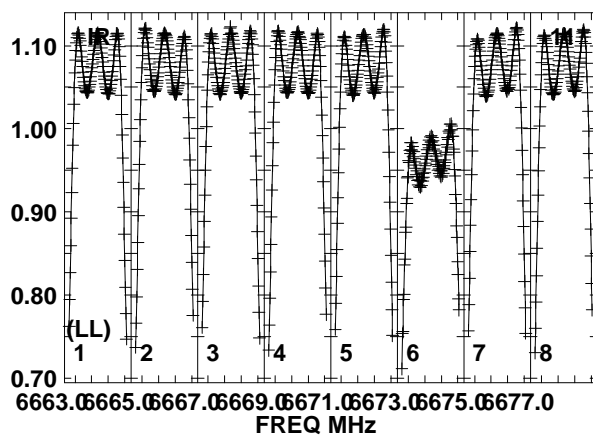
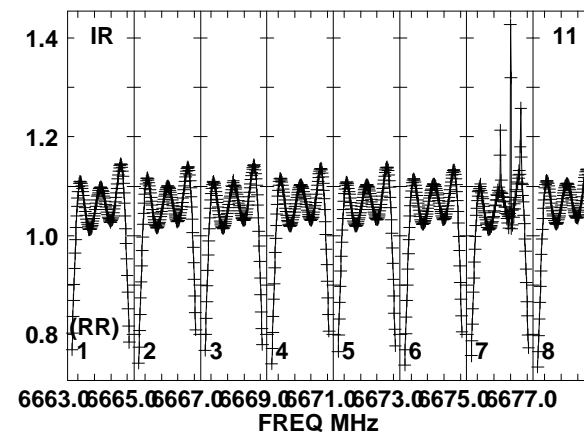
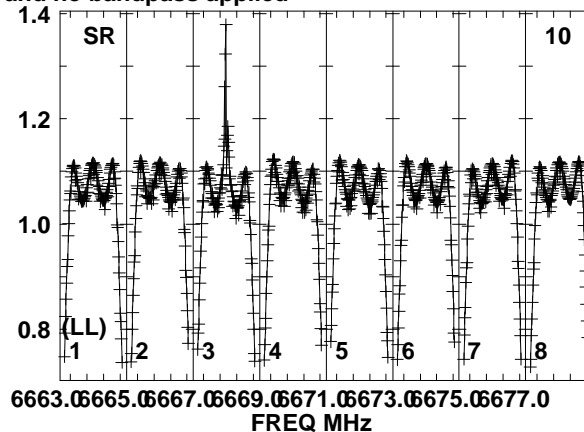
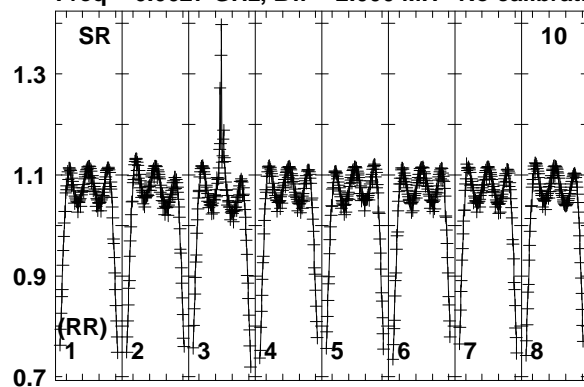
6663.0665.0667.0669.0671.0673.0675.0677.0  
FREQ MHz

Lower frame: Real Jy  
Total-power spectrum Antenna: O8 (05)  
Timerange: 01/02:51:17 to 01/02:53:15

Plot file version 284 created 09-MAR-2017 18:28:42

G016.58-0.05 EM117F 1.UVDATA.1

Freq = 6.6627 GHz, Bw = 2.000 MH No calibration applied and no bandpass applied

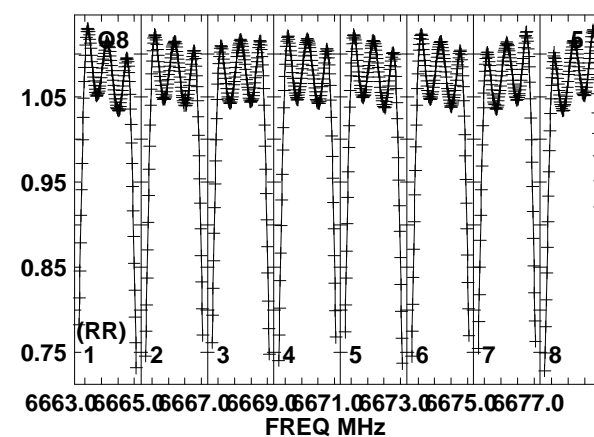
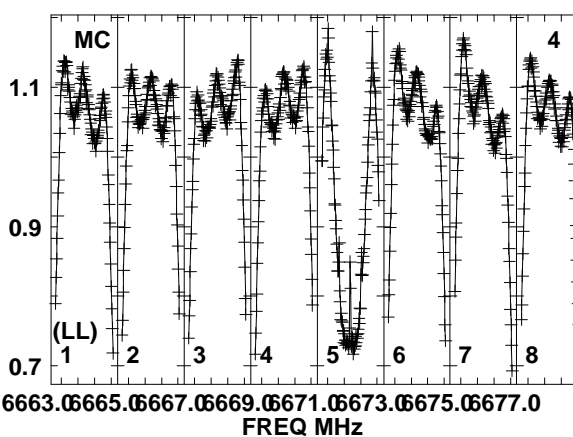
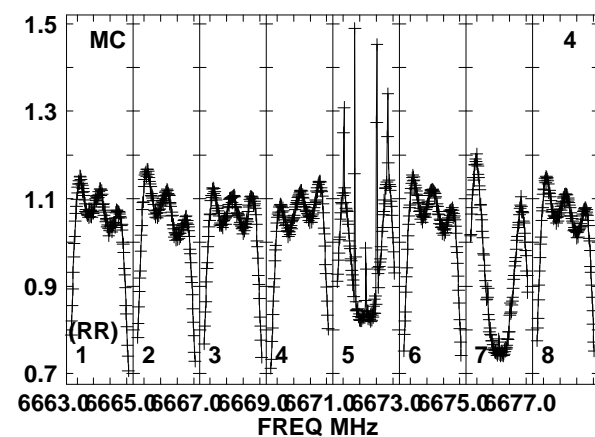
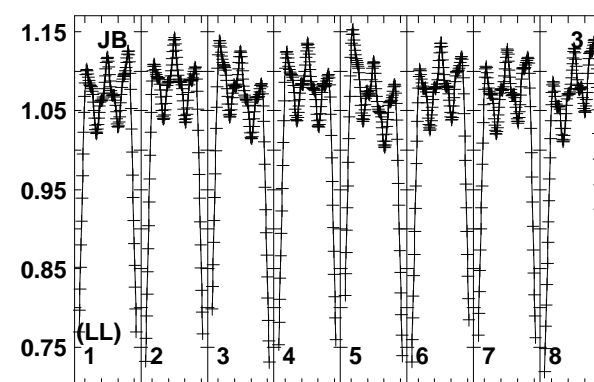
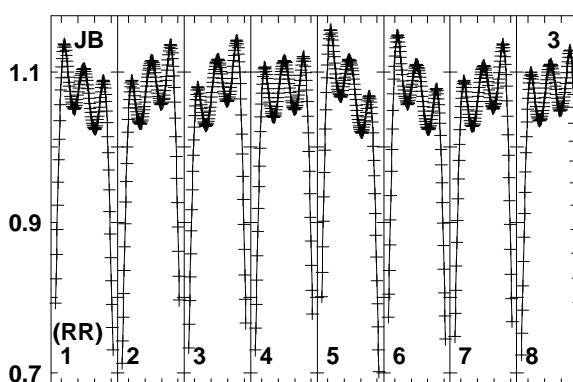
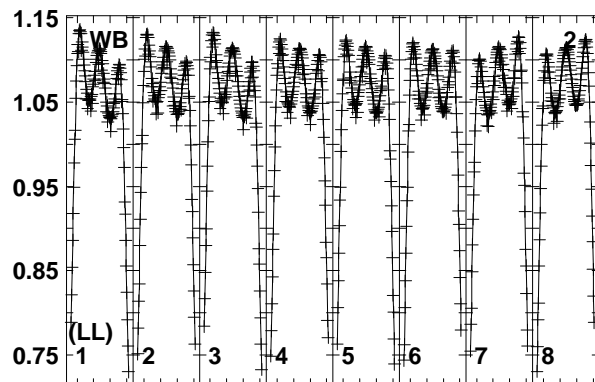
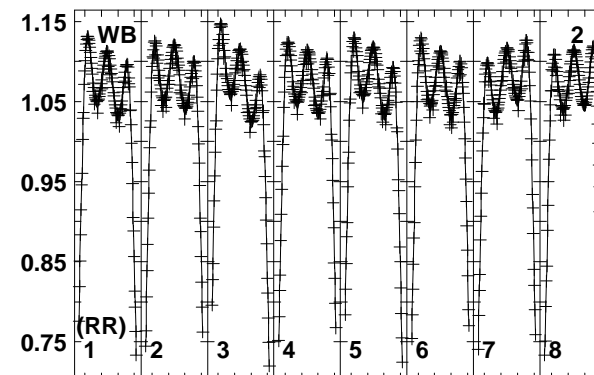
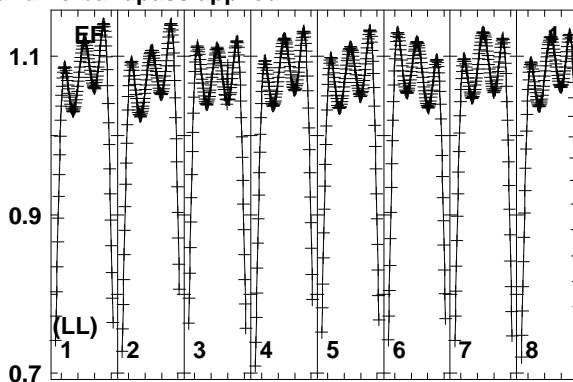
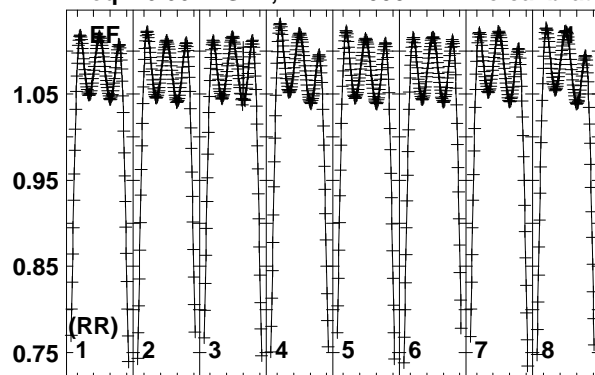


Lower frame: Real Jy  
Total-power spectrum Antenna: SR (10)  
Timerange: 01/02:51:17 to 01/02:53:15

Plot file version 285 created 09-MAR-2017 18:28:42

1822-173 EM117F 1.UVDATA.1

Freq = 6.6627 GHz, Bw = 2.000 MH No calibration applied and no bandpass applied

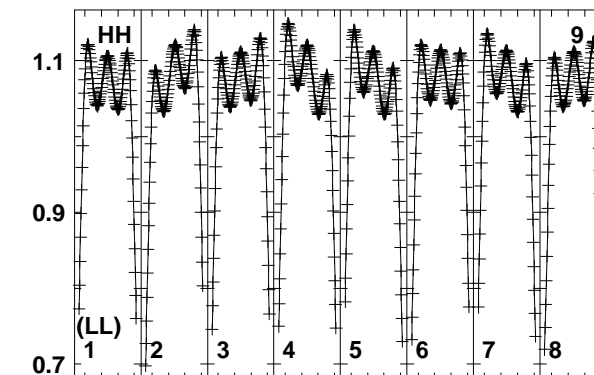
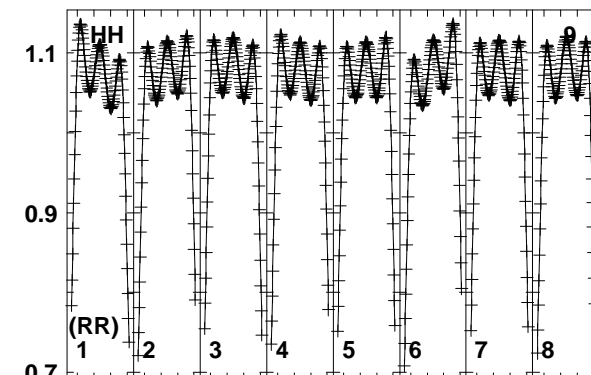
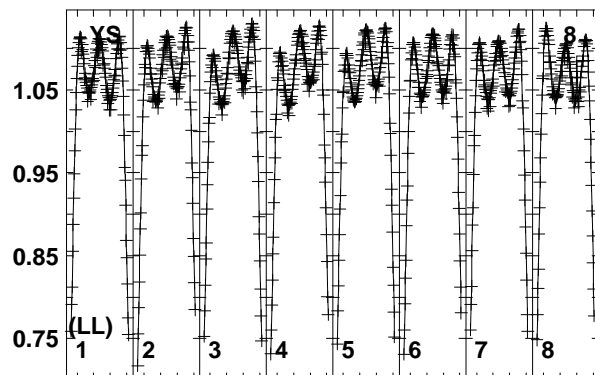
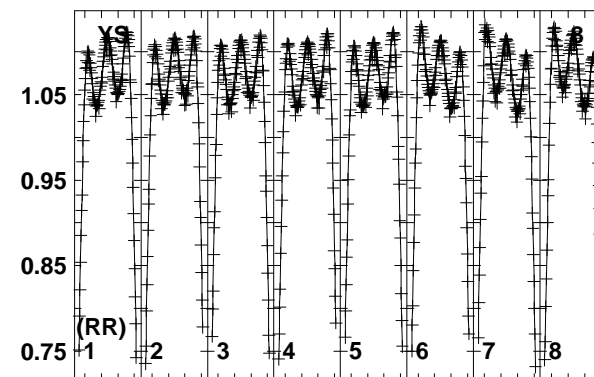
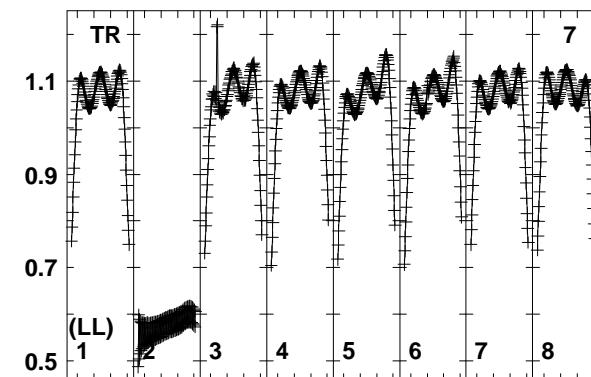
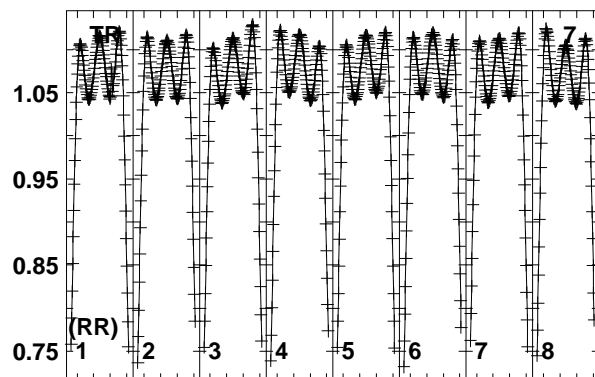
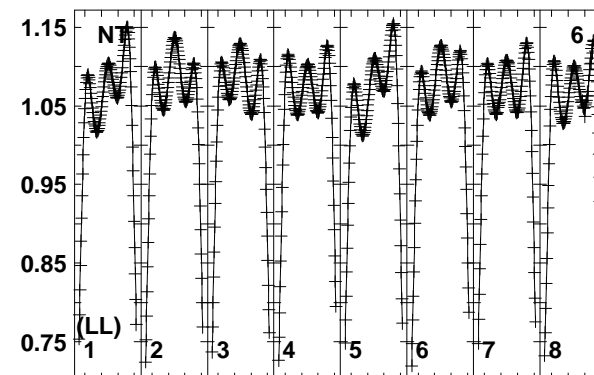
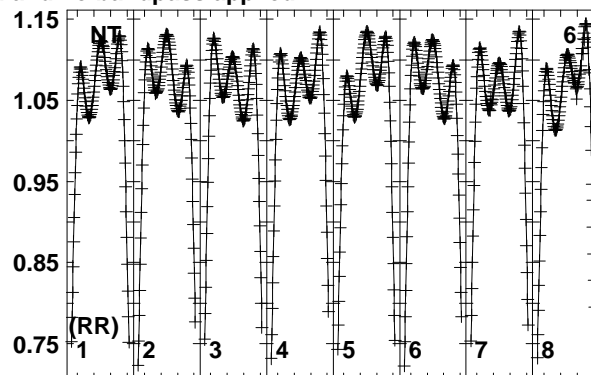
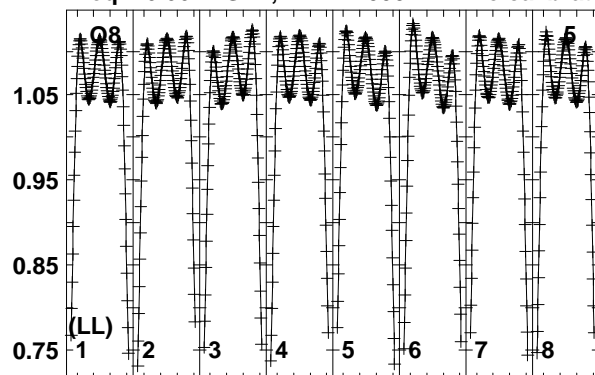


Lower frame: Real Jy  
Total-power spectrum Antenna: EF (01)  
Timerange: 01/02:53:17 to 01/02:56:15

Plot file version 286 created 09-MAR-2017 18:28:43

1822-173 EM117F 1.UVDATA.1

Freq = 6.6627 GHz, Bw = 2.000 MH No calibration applied and no bandpass applied



6663.0665.0667.0669.0671.0673.0675.0677.0  
FREQ MHz

6663.0665.0667.0669.0671.0673.0675.0677.0  
FREQ MHz

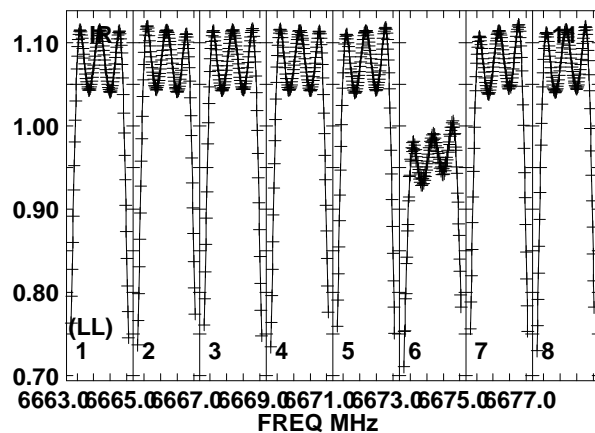
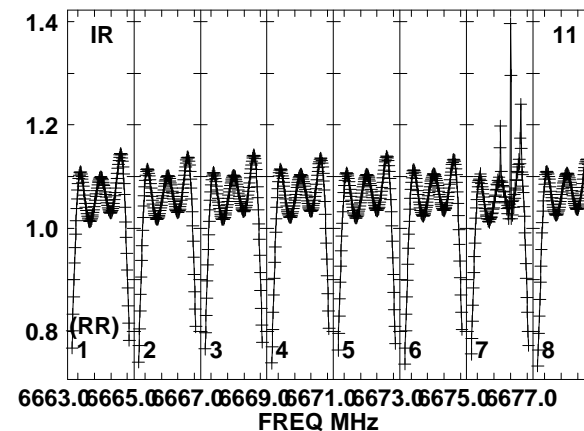
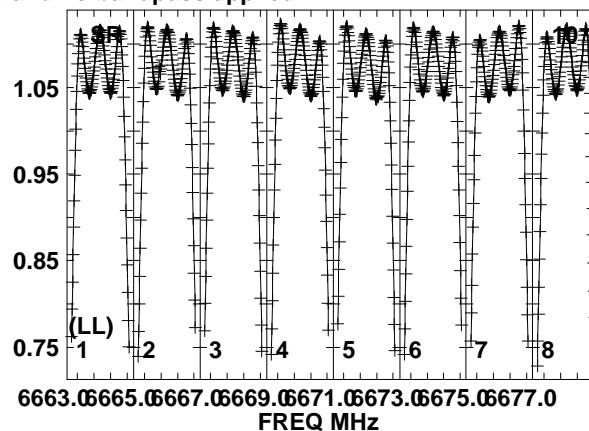
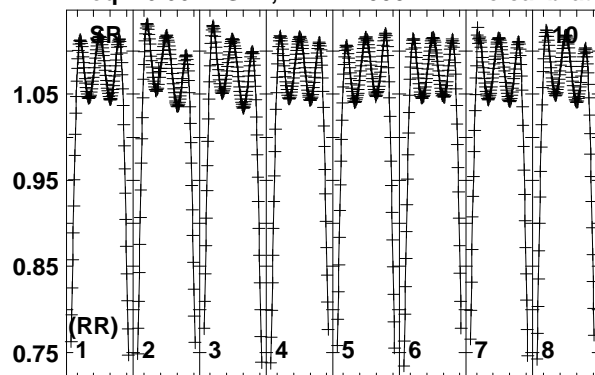
6663.0665.0667.0669.0671.0673.0675.0677.0  
FREQ MHz

Lower frame: Real Jy  
Total-power spectrum Antenna: O8 (05)  
Timerange: 01/02:53:17 to 01/02:56:15

Plot file version 287 created 09-MAR-2017 18:28:43

1822-173 EM117F 1.UVDATA.1

Freq = 6.6627 GHz, Bw = 2.000 MH No calibration applied and no bandpass applied

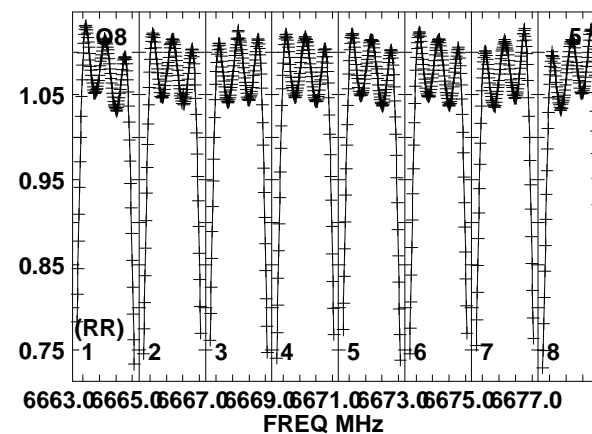
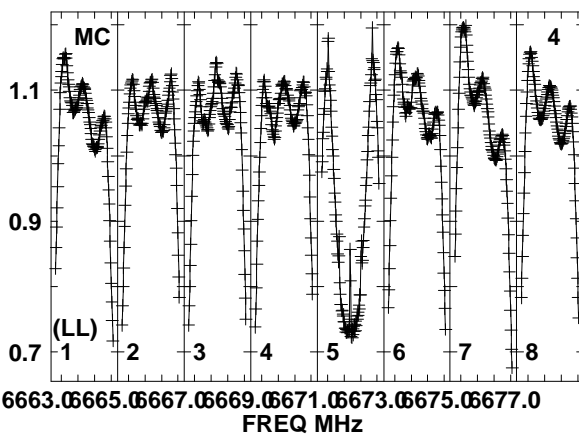
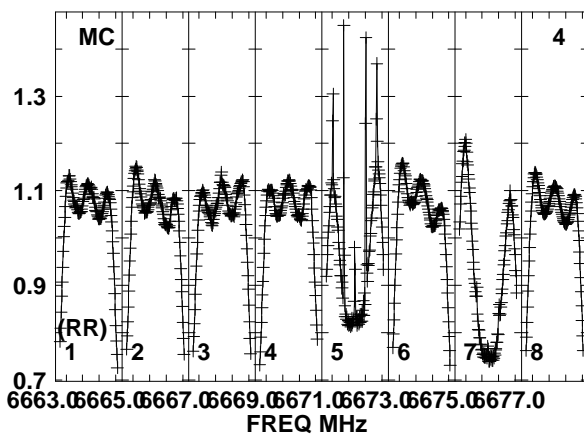
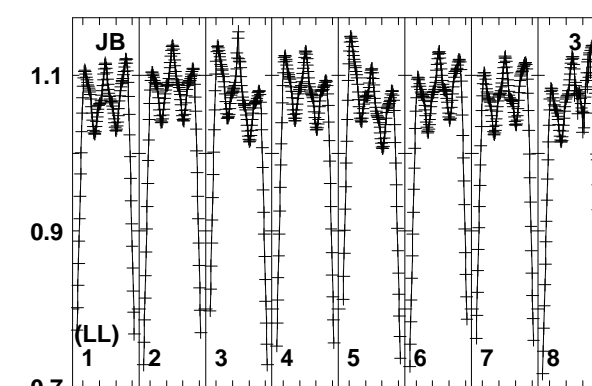
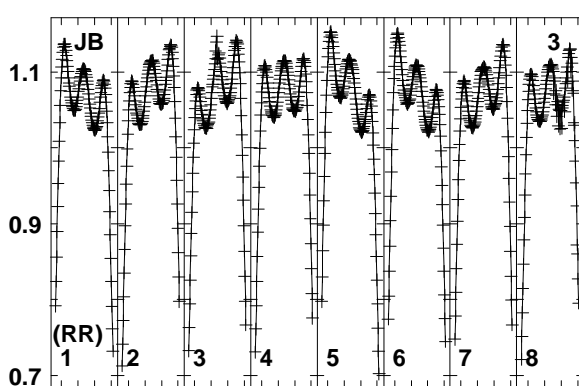
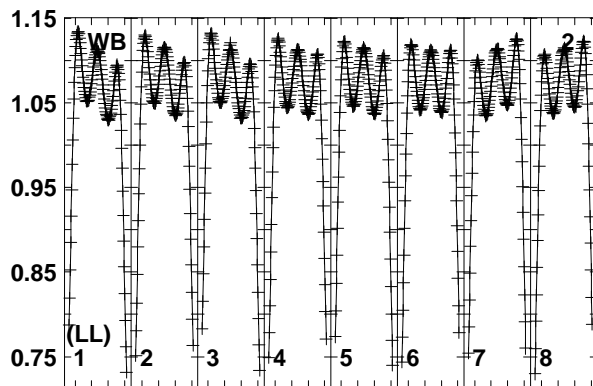
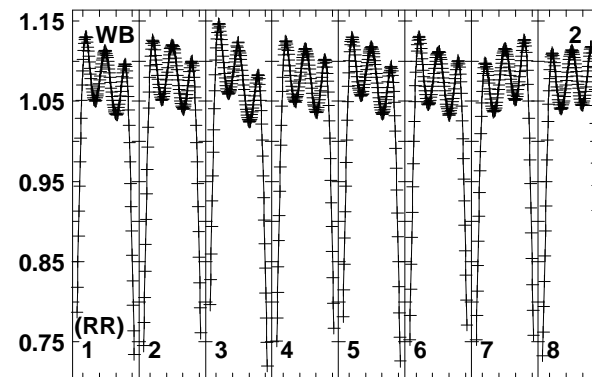
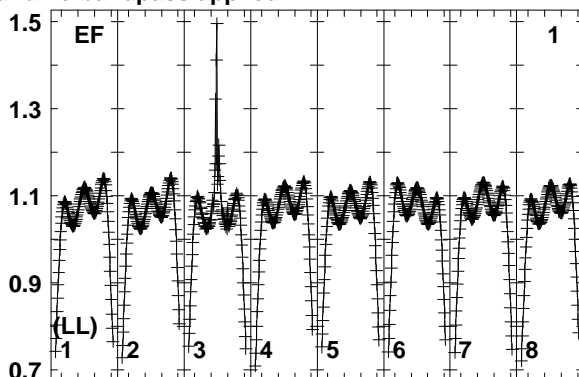
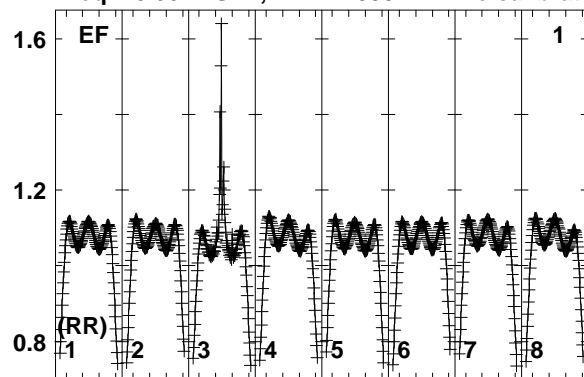


Lower frame: Real Jy  
Total-power spectrum Antenna: SR (10)  
Timerange: 01/02:53:17 to 01/02:56:15

Plot file version 288 created 09-MAR-2017 18:28:43

G016.58-0.05 EM117F 1.UVDATA.1

Freq = 6.6627 GHz, Bw = 2.000 MH No calibration applied and no bandpass applied



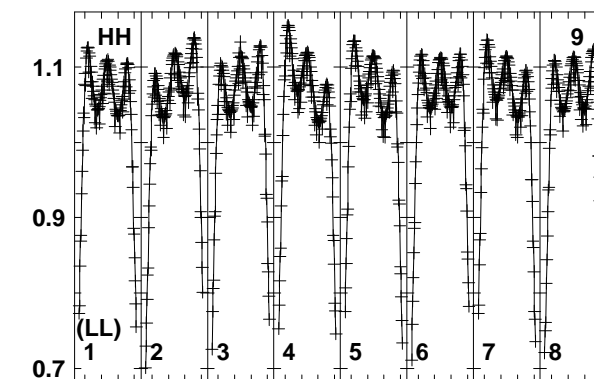
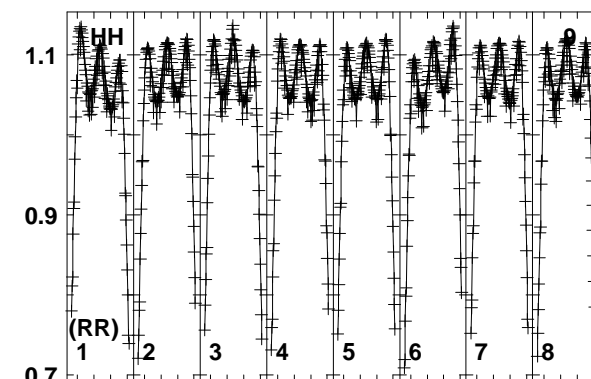
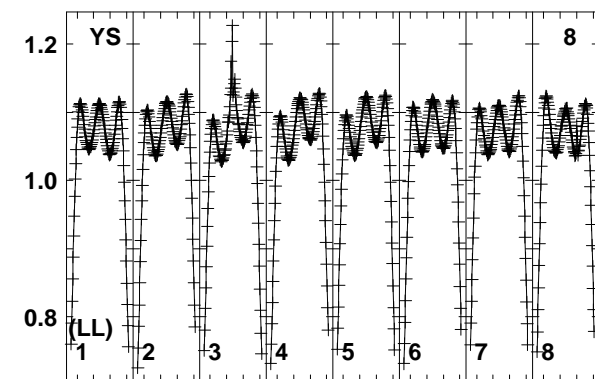
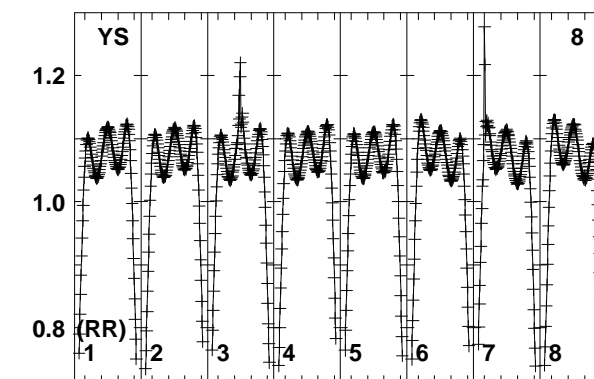
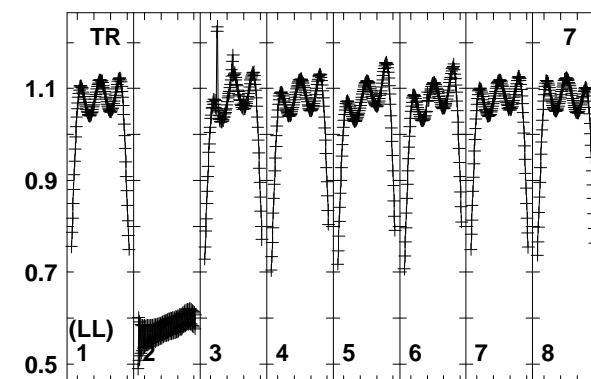
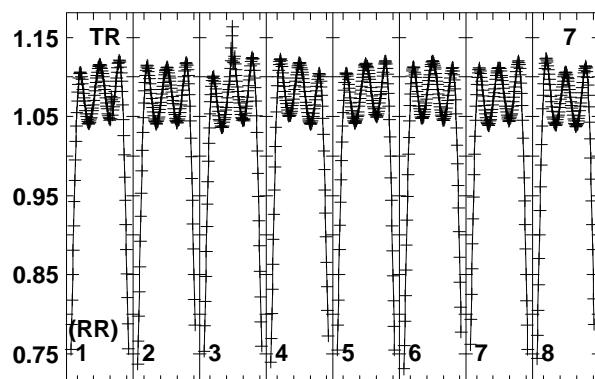
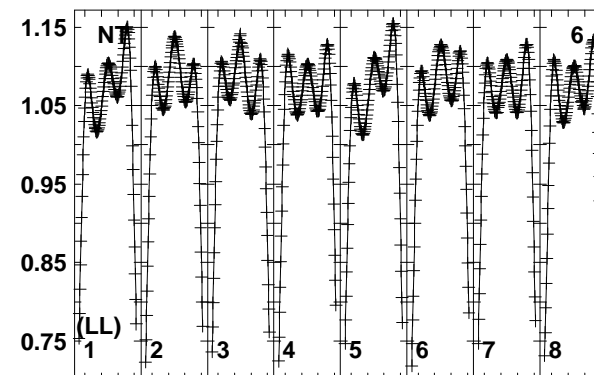
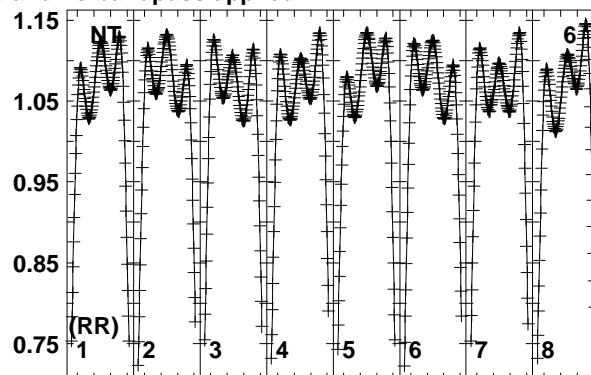
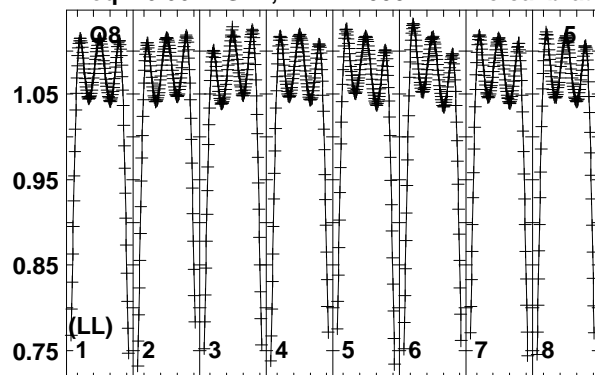
Lower frame: Real Jy  
Total-power spectrum Antenna: EF (01)  
Timerange: 01/02:56:17 to 01/02:58:15



Plot file version 289 created 09-MAR-2017 18:28:44

G016.58-0.05 EM117F 1.UVDATA.1

Freq = 6.6627 GHz, Bw = 2.000 MH No calibration applied and no bandpass applied



6663.0665.0667.0669.0671.0673.0675.0677.0  
FREQ MHz

6663.0665.0667.0669.0671.0673.0675.0677.0  
FREQ MHz

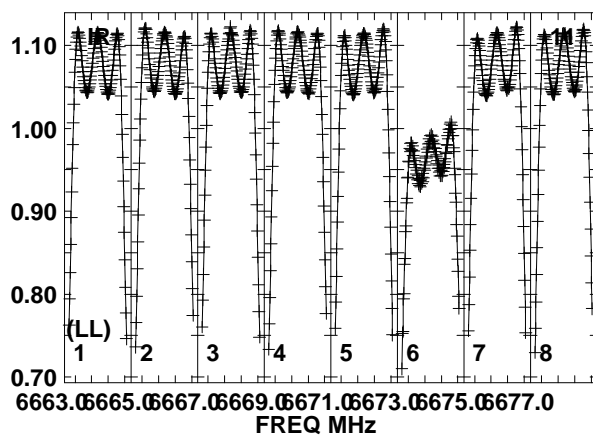
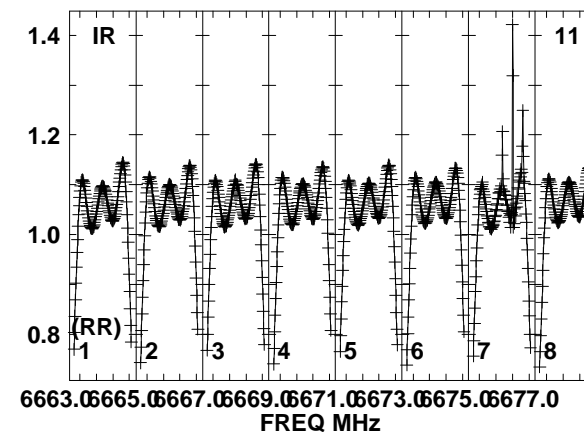
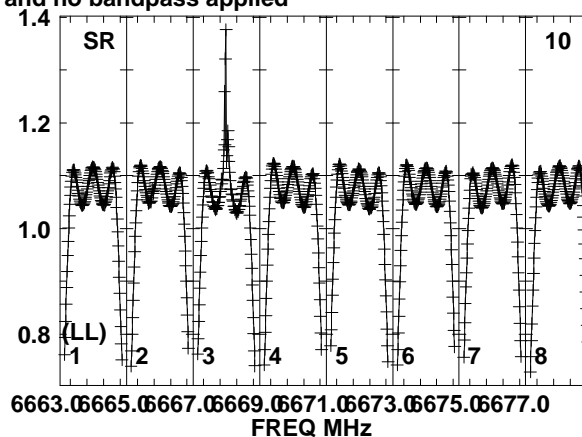
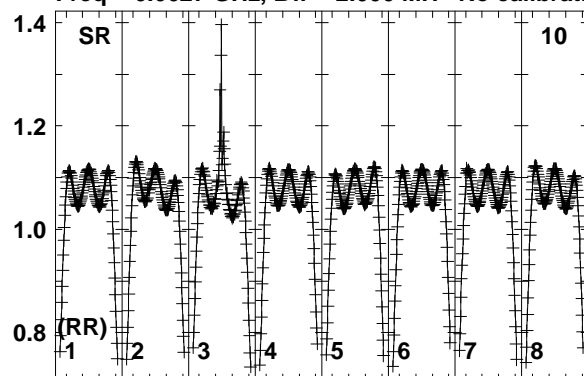
6663.0665.0667.0669.0671.0673.0675.0677.0  
FREQ MHz

Lower frame: Real Jy  
Total-power spectrum Antenna: O8 (05)  
Timerange: 01/02:56:17 to 01/02:58:15

Plot file version 290 created 09-MAR-2017 18:28:44

G016.58-0.05 EM117F 1.UVDATA.1

Freq = 6.6627 GHz, Bw = 2.000 MH No calibration applied and no bandpass applied

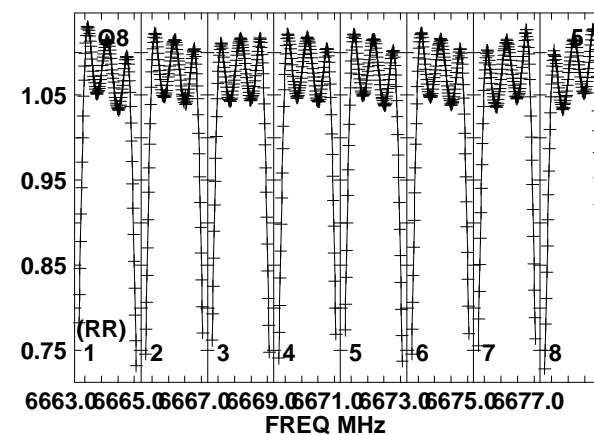
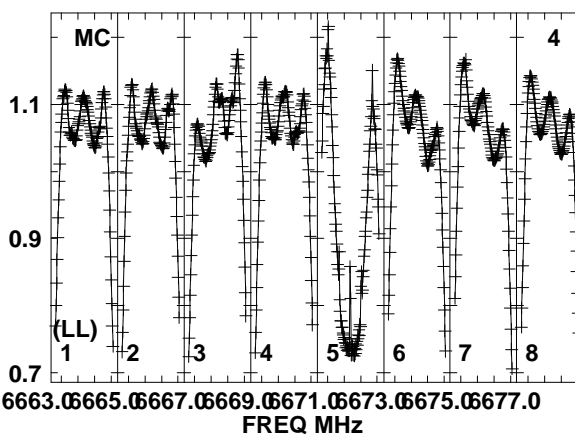
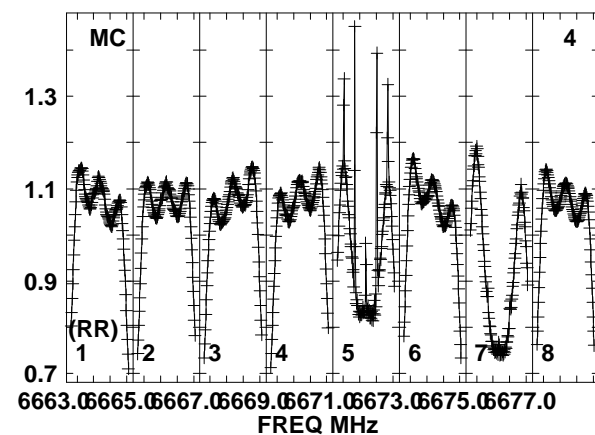
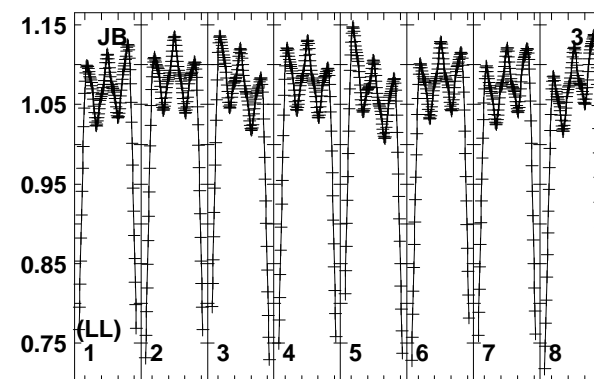
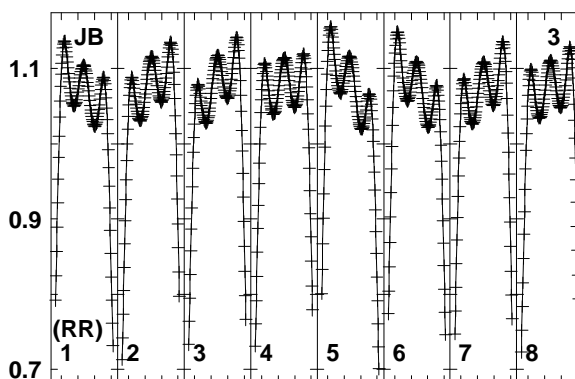
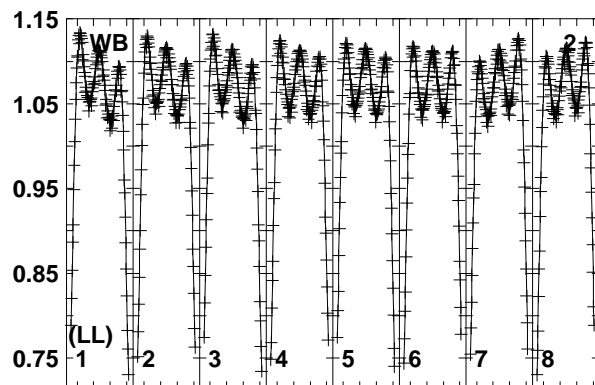
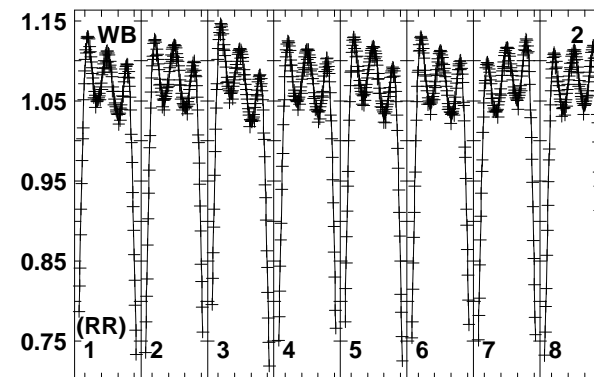
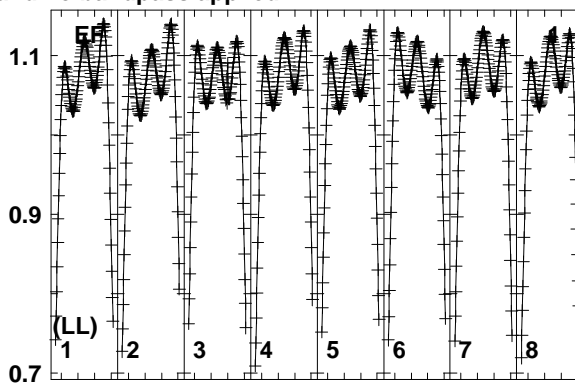
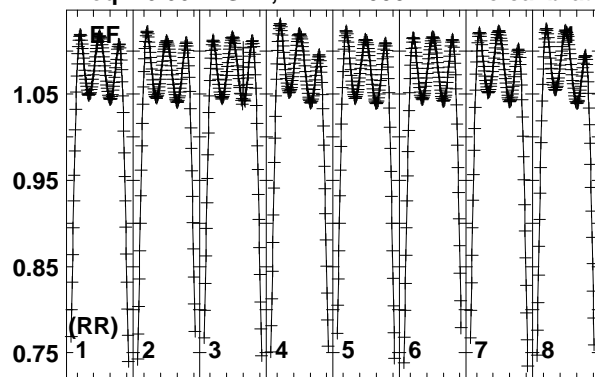


Lower frame: Real Jy  
Total-power spectrum Antenna: SR (10)  
Timerange: 01/02:56:17 to 01/02:58:15

Plot file version 291 created 09-MAR-2017 18:28:44

1822-173 EM117F 1.UVDATA.1

Freq = 6.6627 GHz, Bw = 2.000 MH No calibration applied and no bandpass applied

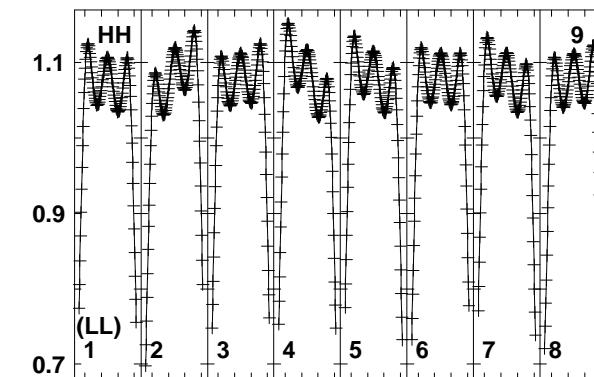
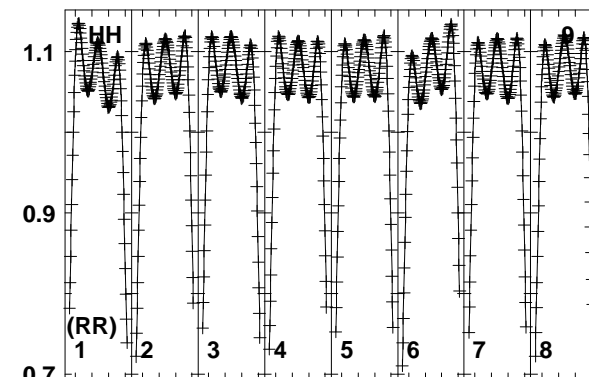
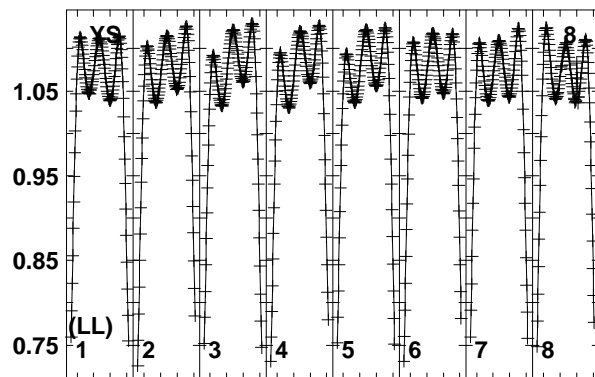
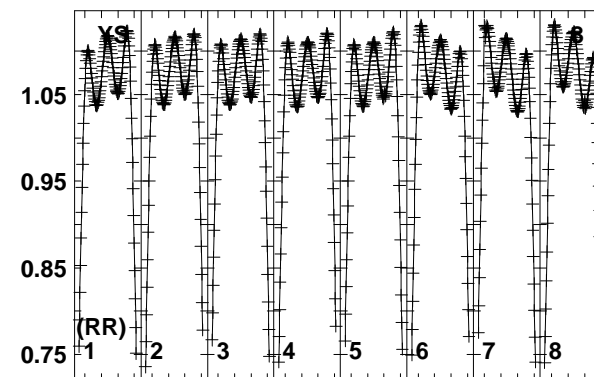
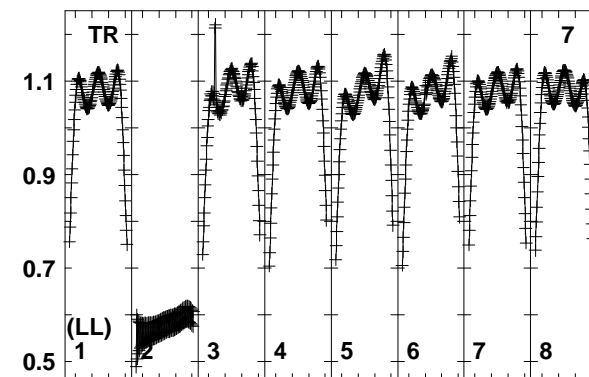
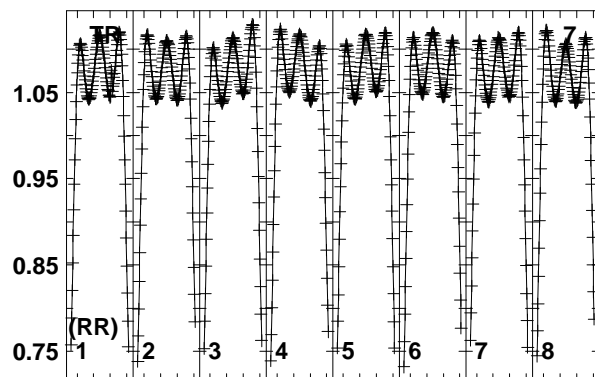
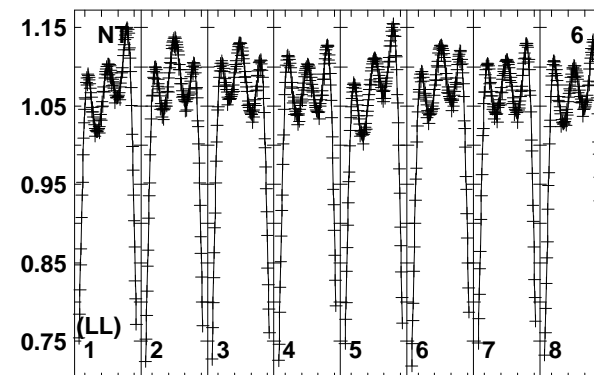
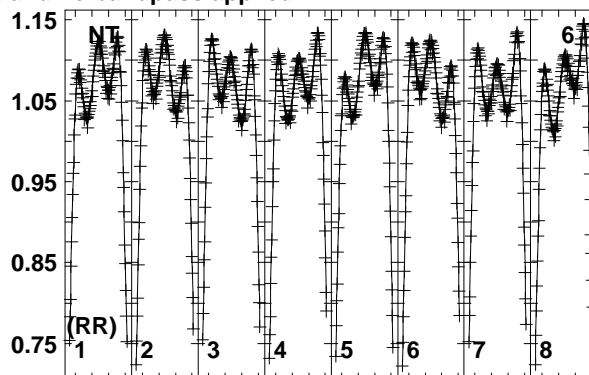
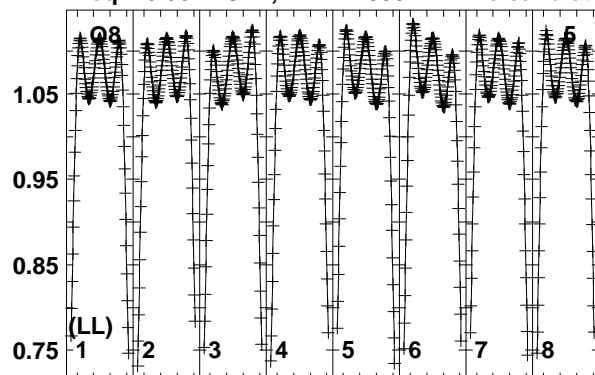


Lower frame: Real Jy  
Total-power spectrum Antenna: EF (01)  
Timerange: 01/02:58:58 to 01/03:01:56

Plot file version 292 created 09-MAR-2017 18:28:44

1822-173 EM117F 1.UVDATA.1

Freq = 6.6627 GHz, Bw = 2.000 MH No calibration applied and no bandpass applied



6663.0665.0667.0669.0671.0673.0675.0677.0  
FREQ MHz

6663.0665.0667.0669.0671.0673.0675.0677.0  
FREQ MHz

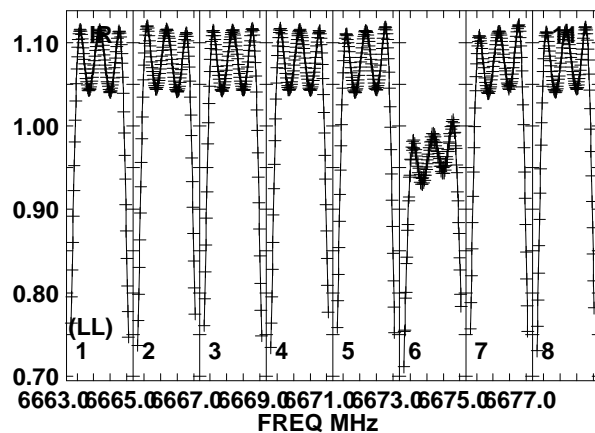
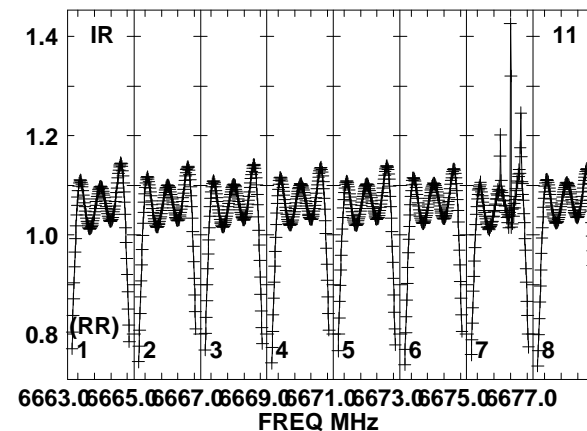
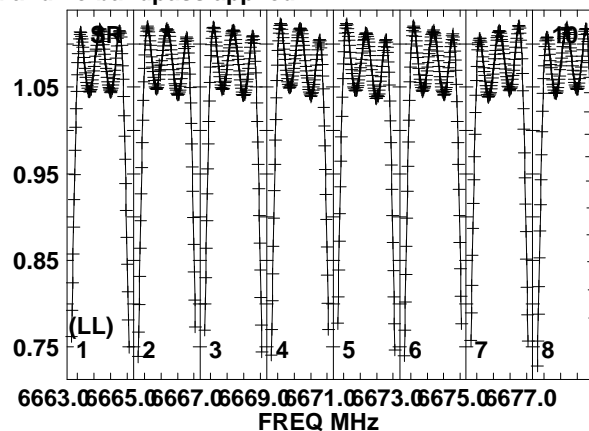
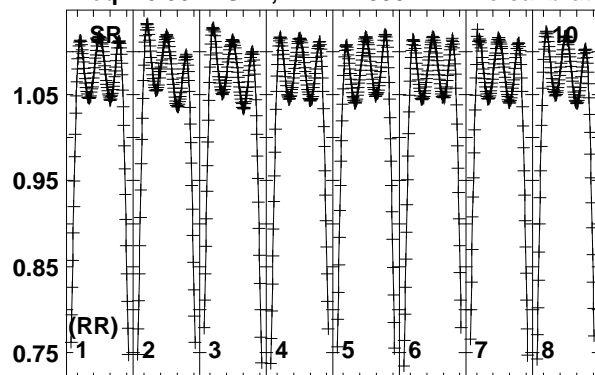
6663.0665.0667.0669.0671.0673.0675.0677.0  
FREQ MHz

Lower frame: Real Jy  
Total-power spectrum Antenna: O8 (05)  
Timerange: 01/02:58:58 to 01/03:01:56

Plot file version 293 created 09-MAR-2017 18:28:45

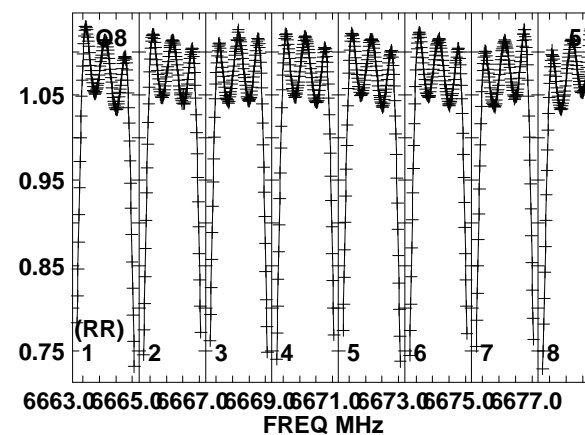
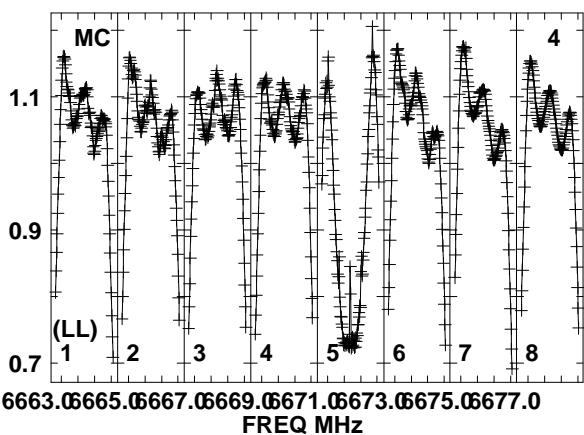
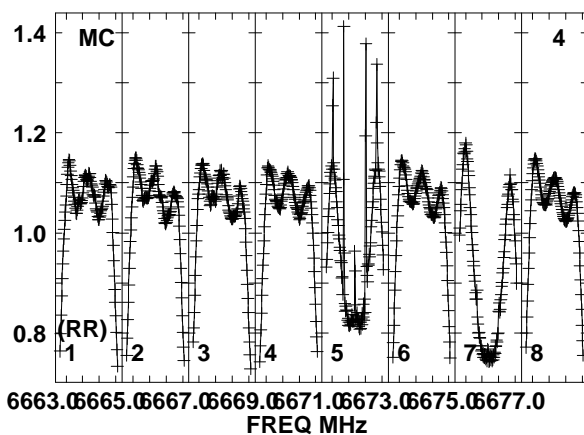
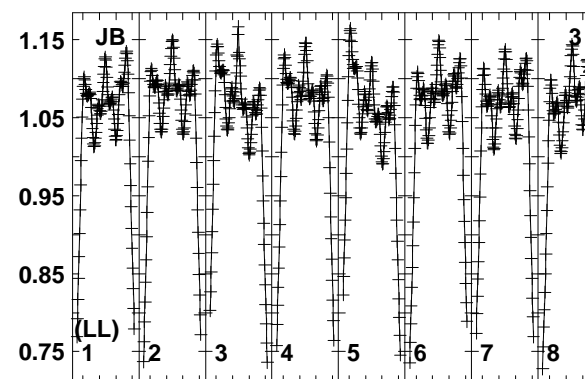
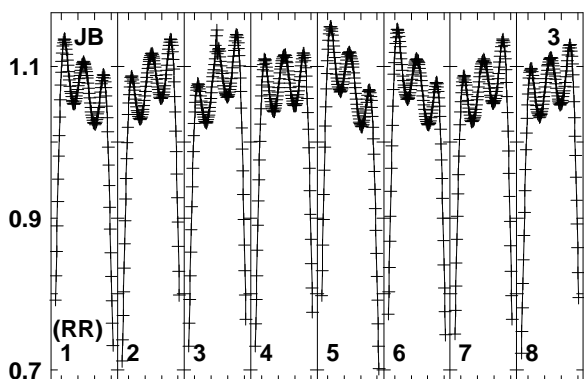
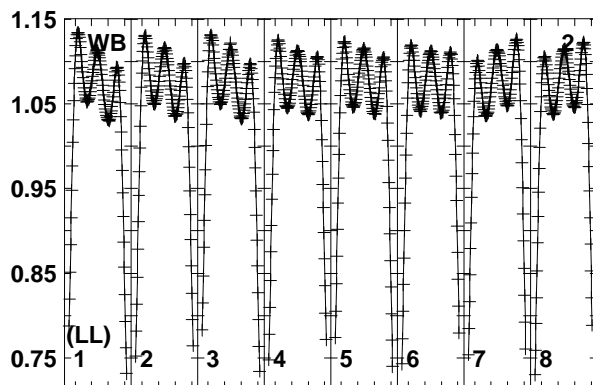
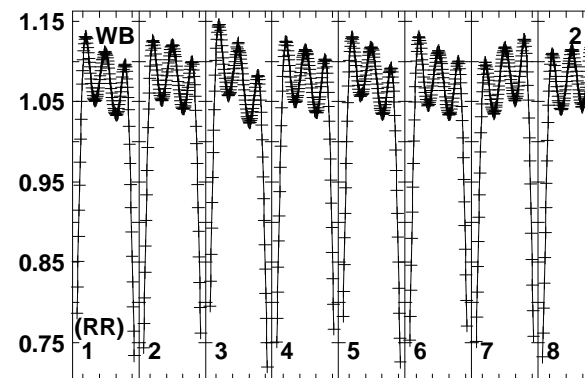
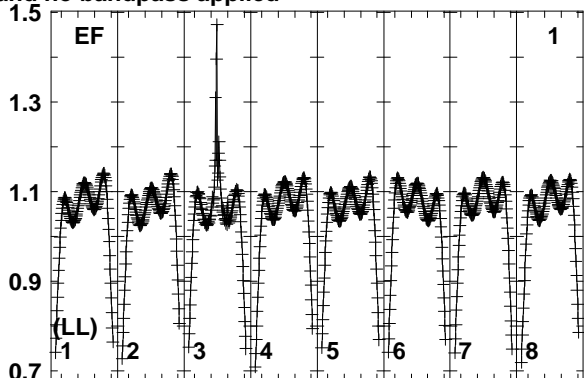
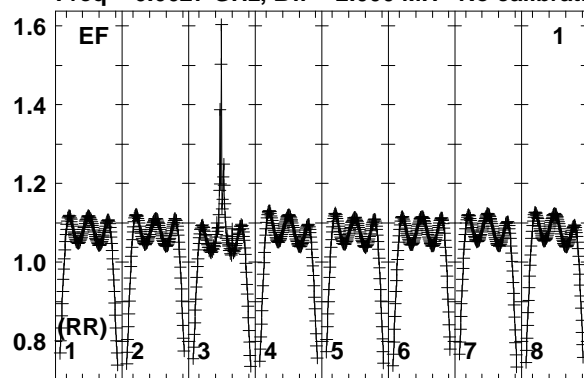
1822-173 EM117F 1.UVDATA.1

Freq = 6.6627 GHz, Bw = 2.000 MH No calibration applied and no bandpass applied



Lower frame: Real Jy  
Total-power spectrum Antenna: SR (10)  
Timerange: 01/02:58:58 to 01/03:01:56

Plot file version 294 created 09-MAR-2017 18:28:45  
 G016.58-0.05 EM117F 1.UVDATA.1  
 Freq = 6.6627 GHz, Bw = 2.000 MH No calibration applied and no bandpass applied



6663.06665.06667.06669.06671.06673.06675.06677.0  
 FREQ MHz

6663.06665.06667.06669.06671.06673.06675.06677.0  
 FREQ MHz

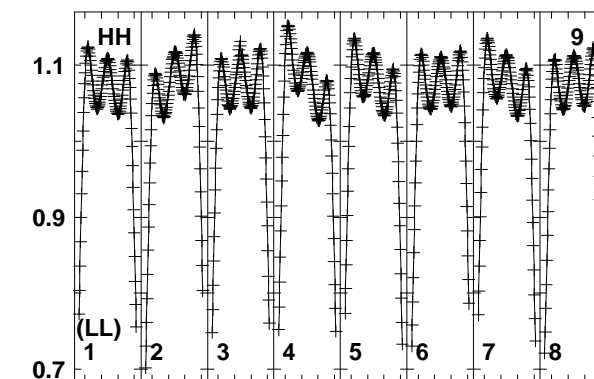
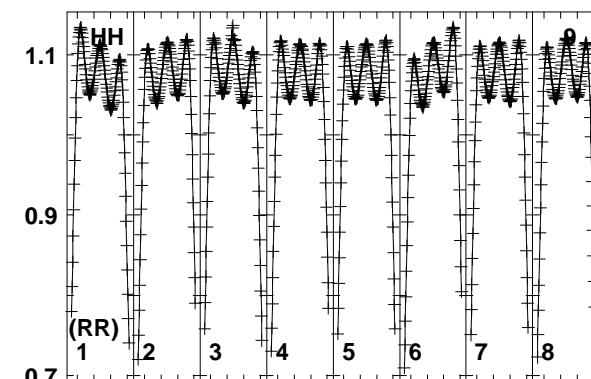
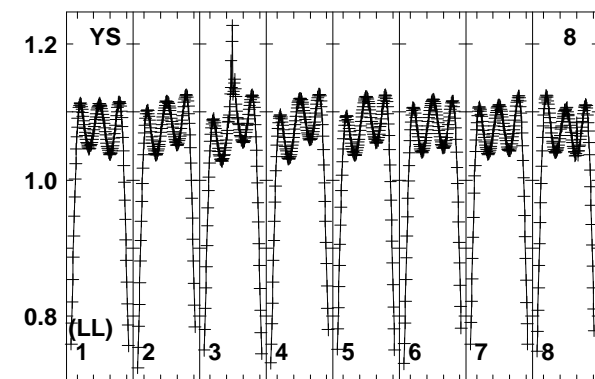
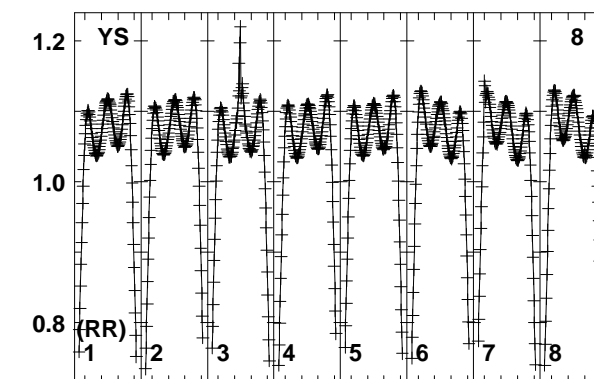
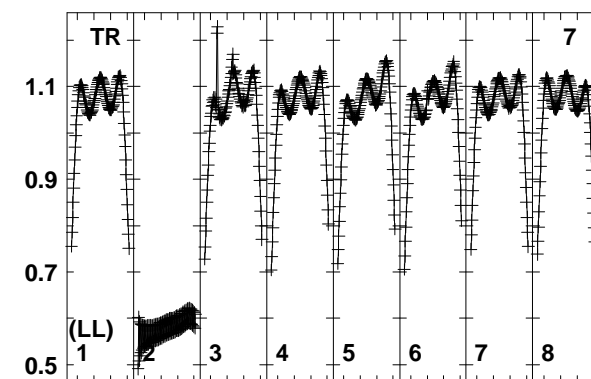
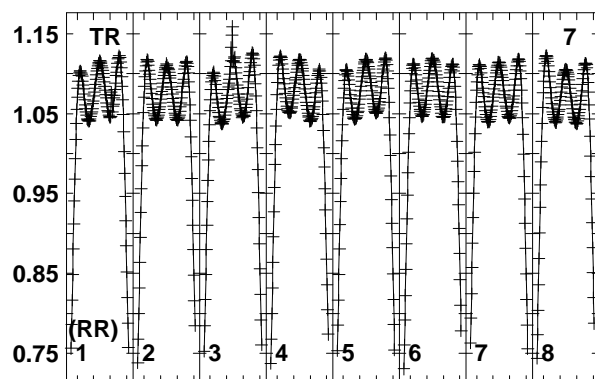
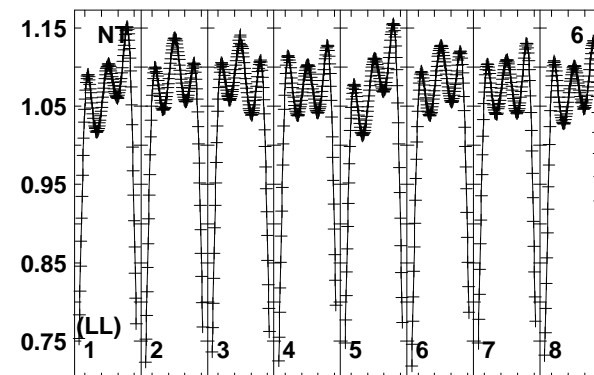
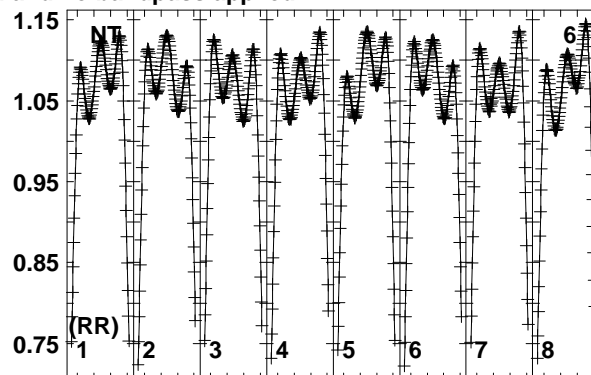
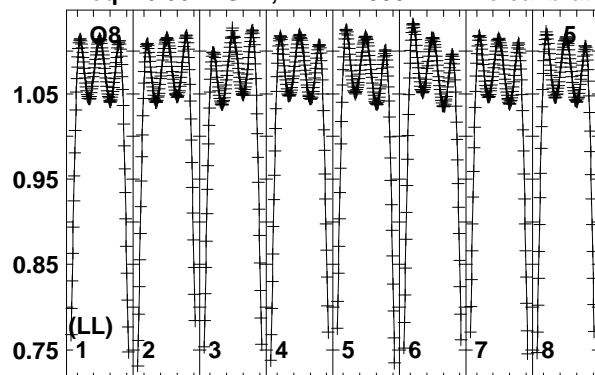
6663.06665.06667.06669.06671.06673.06675.06677.0  
 FREQ MHz

Lower frame: Real Jy  
 Total-power spectrum Antenna: EF (01)  
 Timerange: 01/03:01:58 to 01/03:03:56

Plot file version 295 created 09-MAR-2017 18:28:45

G016.58-0.05 EM117F 1.UVDATA.1

Freq = 6.6627 GHz, Bw = 2.000 MH No calibration applied and no bandpass applied



6663.0665.0667.0669.0671.0673.0675.0677.0  
FREQ MHz

6663.0665.0667.0669.0671.0673.0675.0677.0  
FREQ MHz

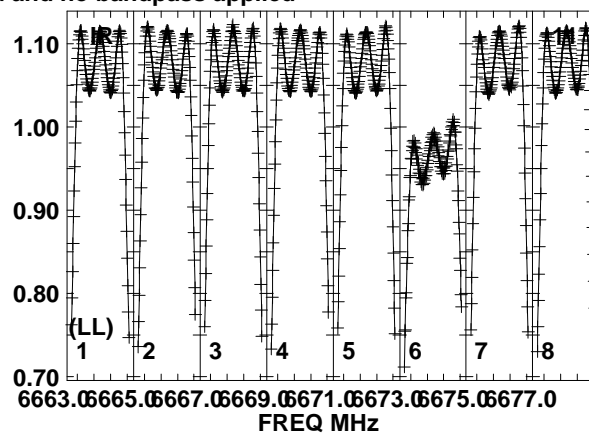
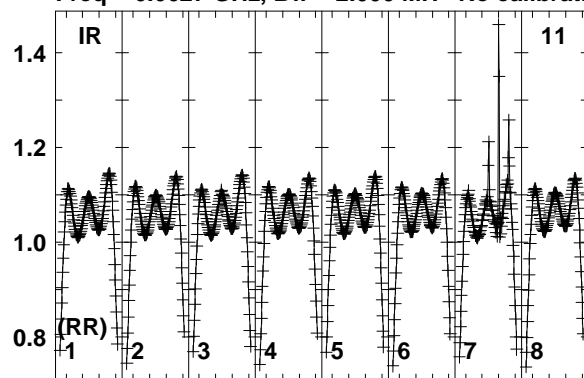
6663.0665.0667.0669.0671.0673.0675.0677.0  
FREQ MHz

Lower frame: Real Jy  
Total-power spectrum Antenna: O8 (05)  
Timerange: 01/03:01:58 to 01/03:03:56

Plot file version 296 created 09-MAR-2017 18:28:45

G016.58-0.05 EM117F 1.UVDATA.1

Freq = 6.6627 GHz, Bw = 2.000 MH No calibration applied and no bandpass applied



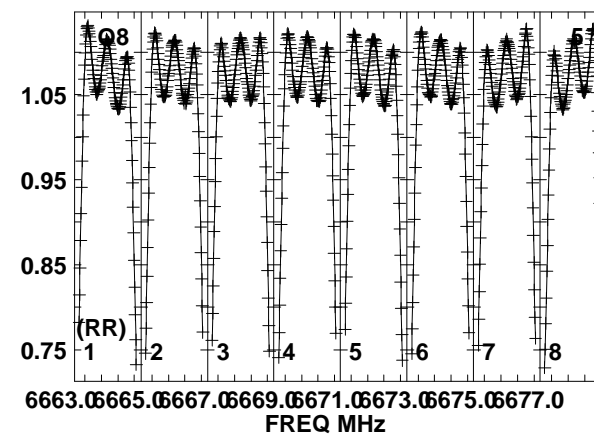
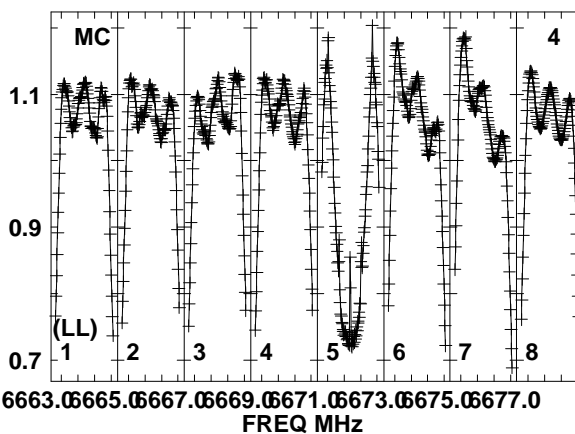
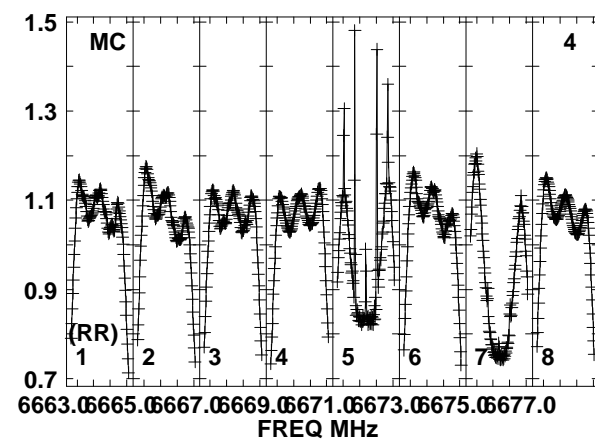
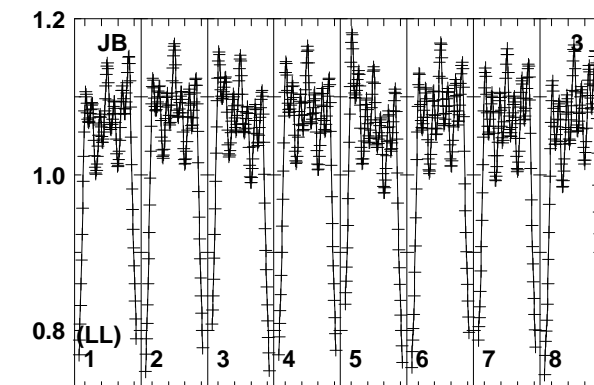
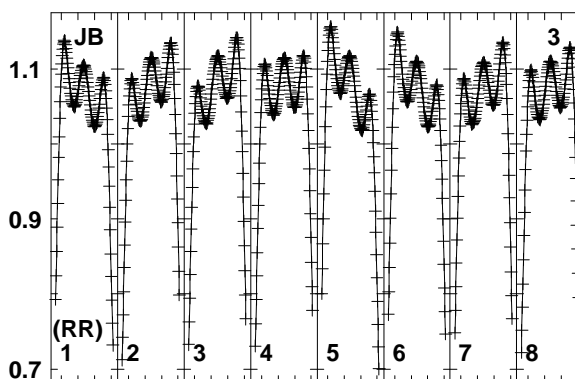
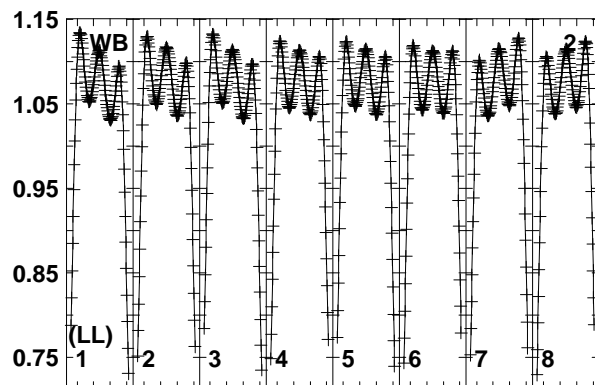
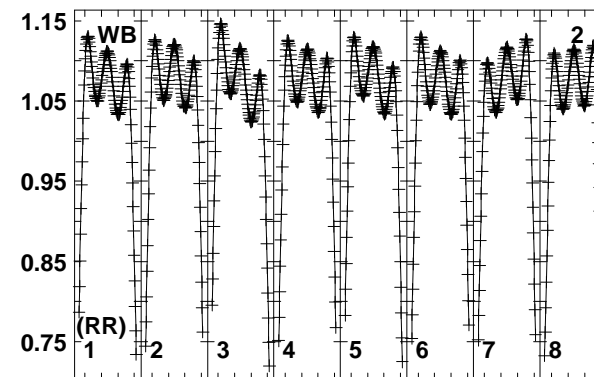
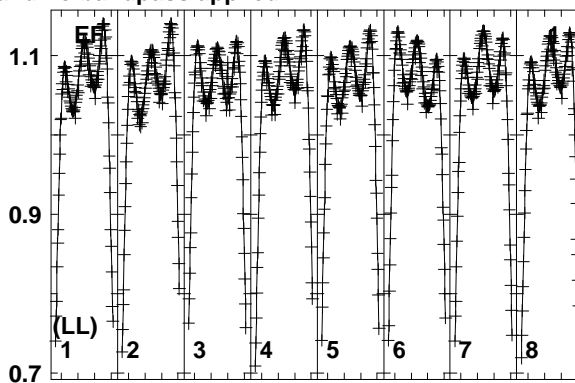
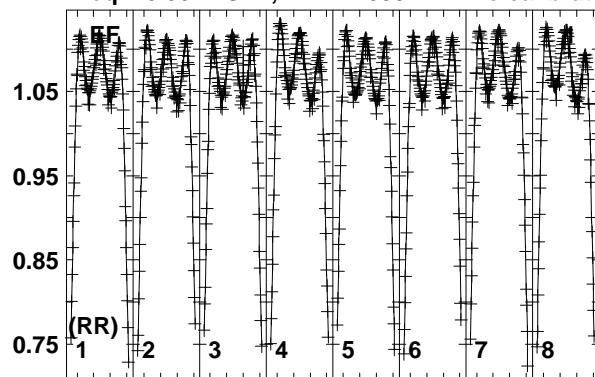
Lower frame: Real Jy  
Total-power spectrum Antenna: IR (11)  
Timerange: 01/03:01:58 to 01/03:03:56



Plot file version 297 created 09-MAR-2017 18:28:45

1822-173 EM117F 1.UVDATA.1

Freq = 6.6627 GHz, Bw = 2.000 MH No calibration applied and no bandpass applied

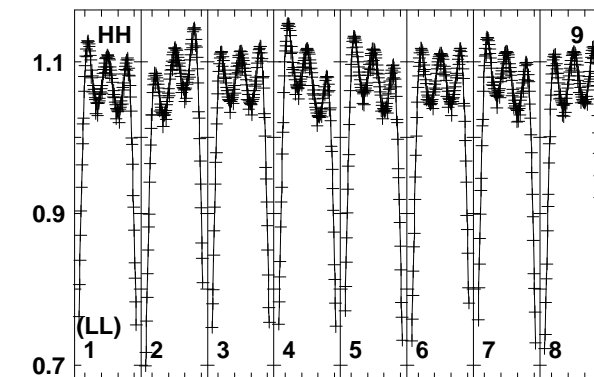
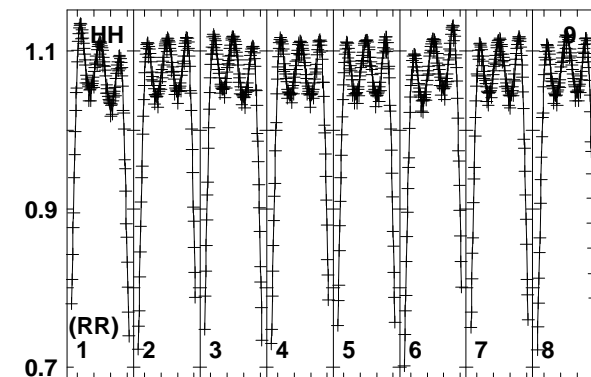
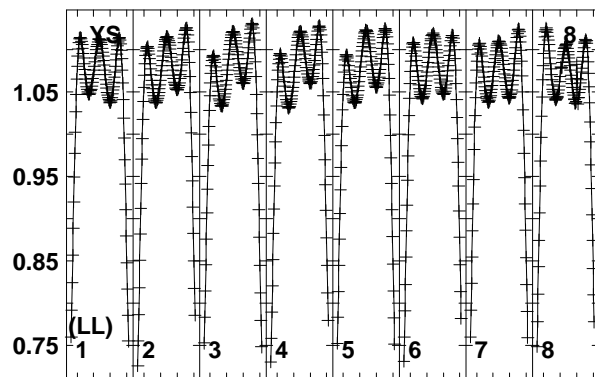
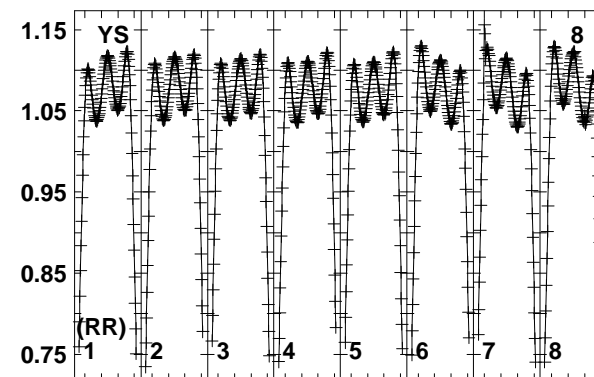
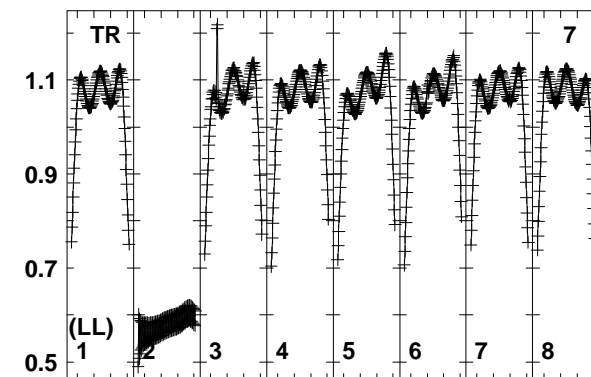
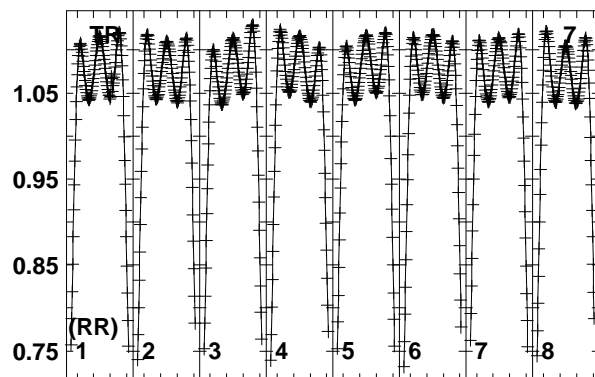
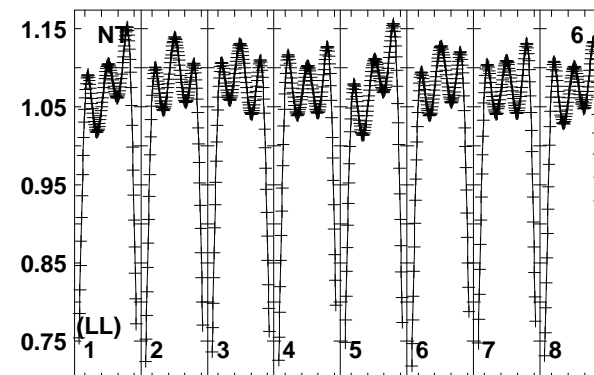
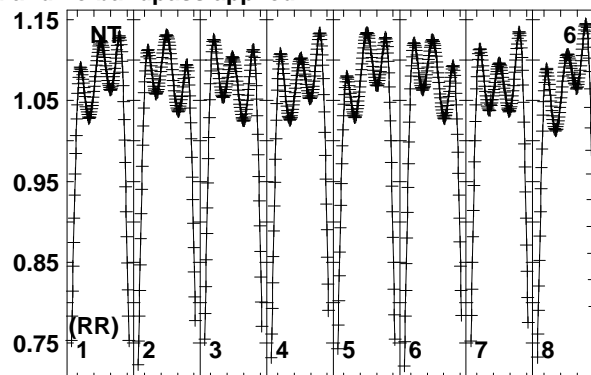
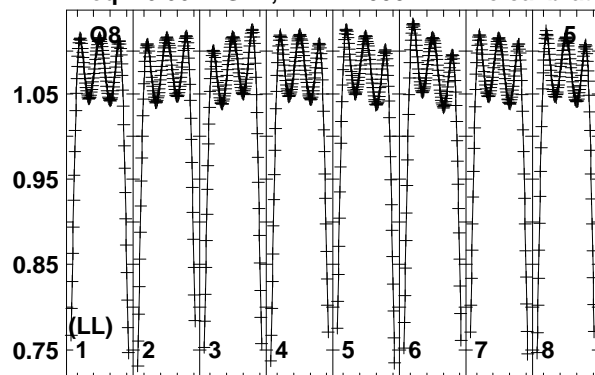


Lower frame: Real Jy  
Total-power spectrum Antenna: EF (01)  
Timerange: 01/03:03:58 to 01/03:06:56

Plot file version 298 created 09-MAR-2017 18:28:46

1822-173 EM117F 1.UVDATA.1

Freq = 6.6627 GHz, Bw = 2.000 MH No calibration applied and no bandpass applied



6663.0665.0667.0669.0671.0673.0675.0677.0  
FREQ MHz

6663.0665.0667.0669.0671.0673.0675.0677.0  
FREQ MHz

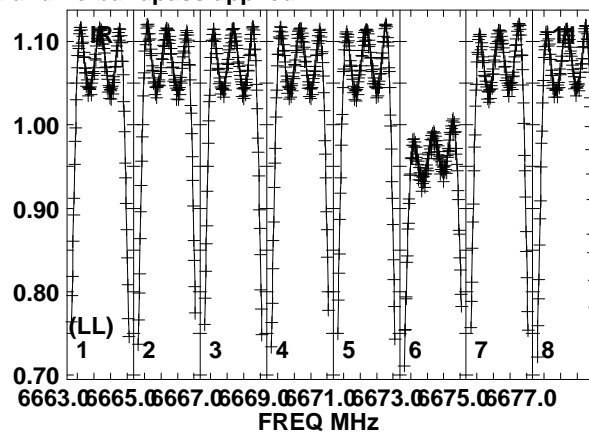
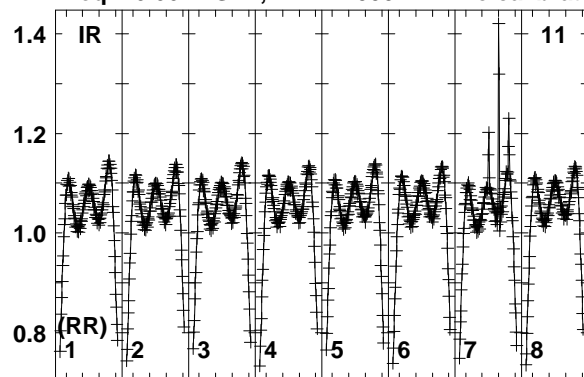
6663.0665.0667.0669.0671.0673.0675.0677.0  
FREQ MHz

Lower frame: Real Jy  
Total-power spectrum Antenna: O8 (05)  
Timerange: 01/03:03:58 to 01/03:06:56

Plot file version 299 created 09-MAR-2017 18:28:46

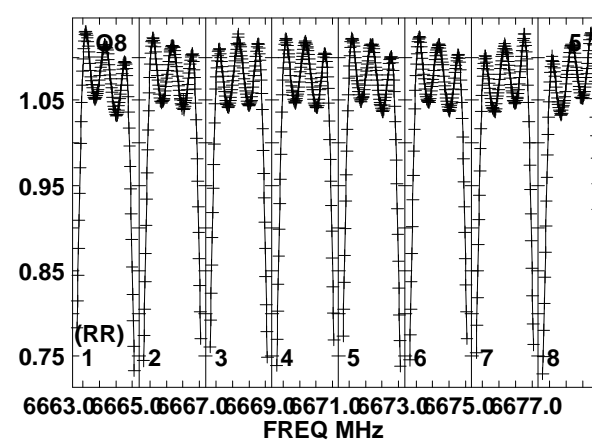
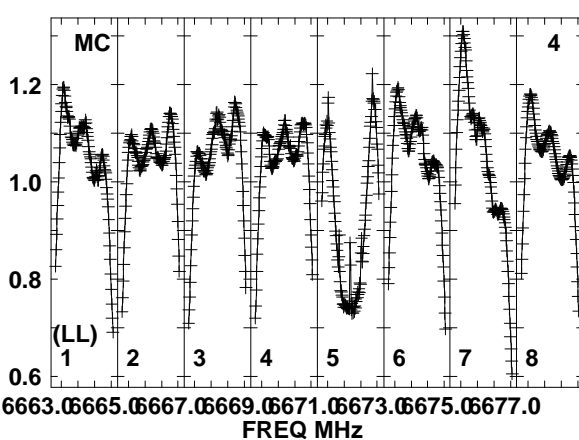
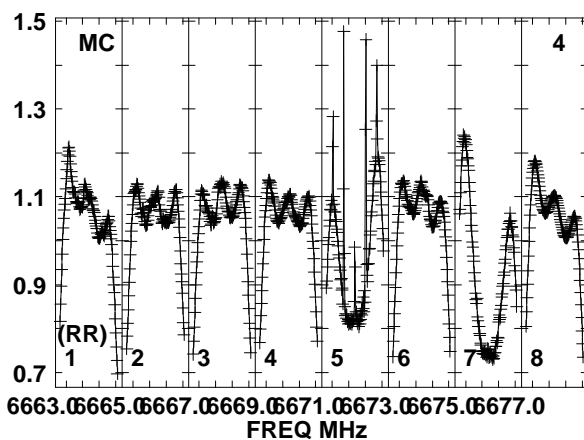
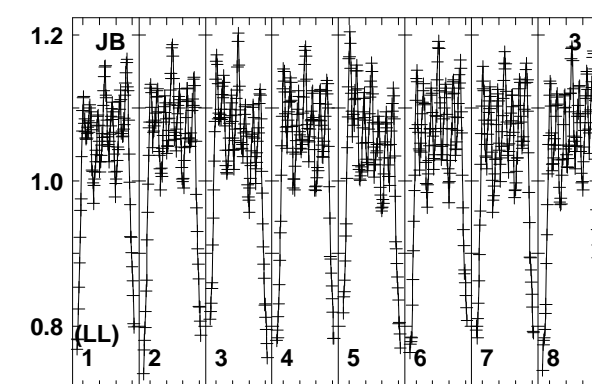
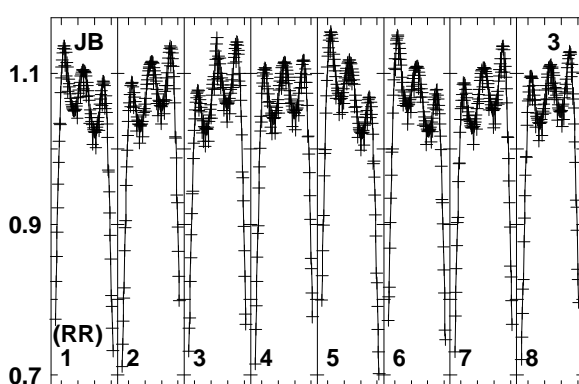
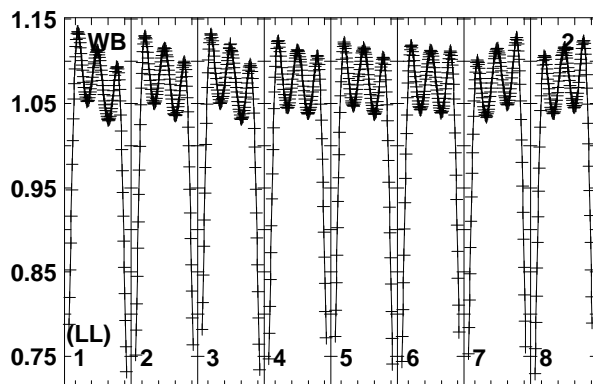
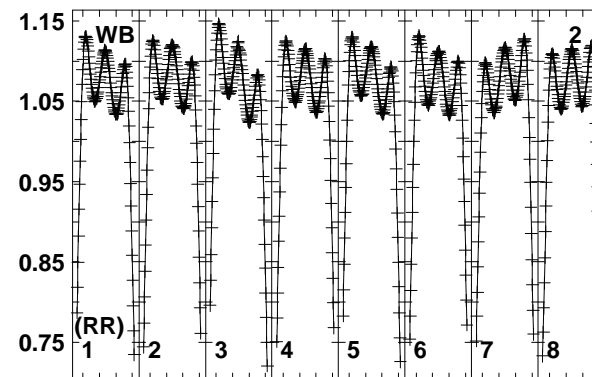
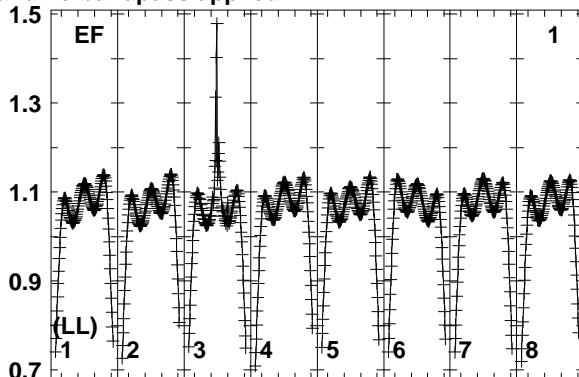
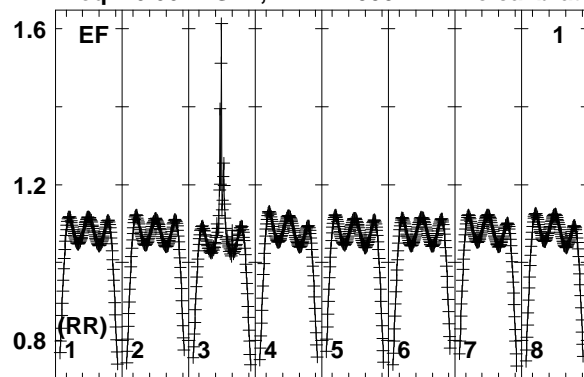
1822-173 EM117F 1.UVDATA.1

Freq = 6.6627 GHz, Bw = 2.000 MH No calibration applied and no bandpass applied



Lower frame: Real Jy  
Total-power spectrum Antenna: IR (11)  
Timerange: 01/03:03:58 to 01/03:06:56

Plot file version 300 created 09-MAR-2017 18:28:46  
 G016.58-0.05 EM117F 1.UVDATA.1  
 Freq = 6.6627 GHz, Bw = 2.000 MH No calibration applied and no bandpass applied



6663.06665.06667.06669.06671.06673.06675.06677.0  
 FREQ MHz

6663.06665.06667.06669.06671.06673.06675.06677.0  
 FREQ MHz

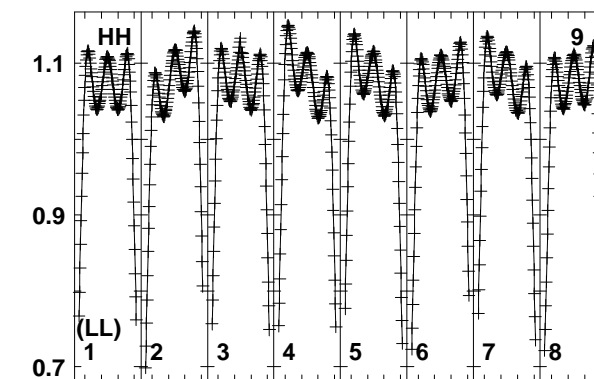
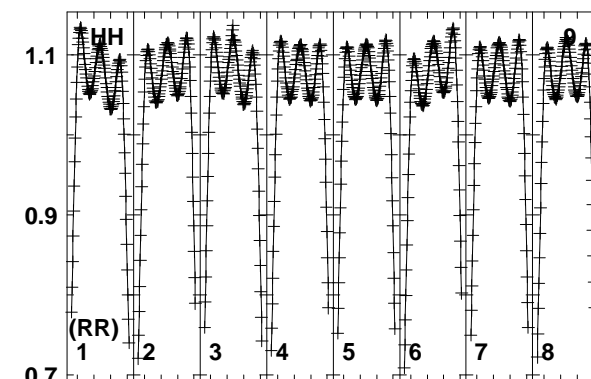
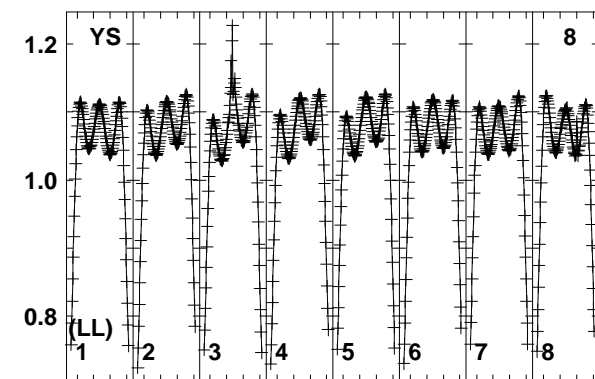
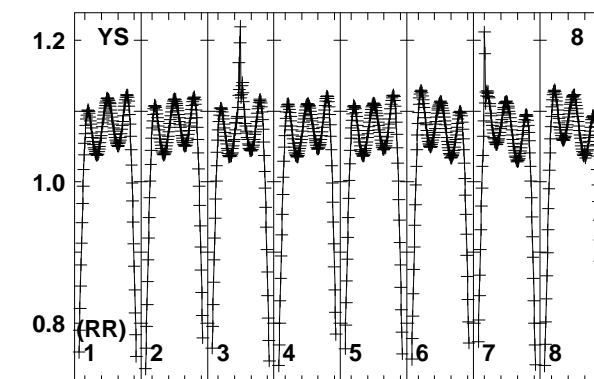
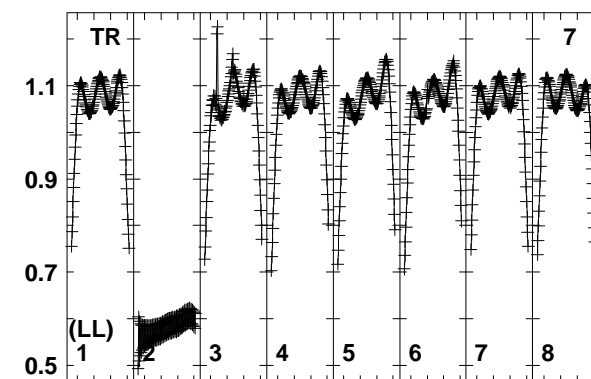
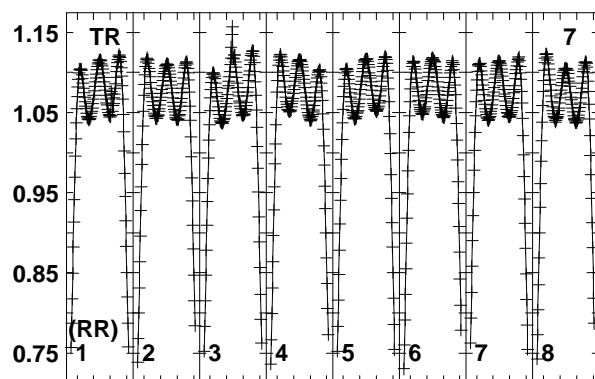
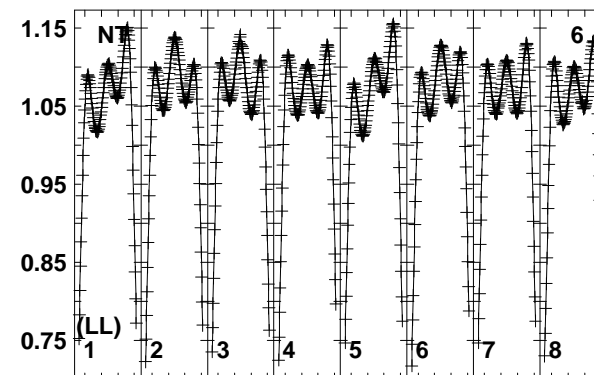
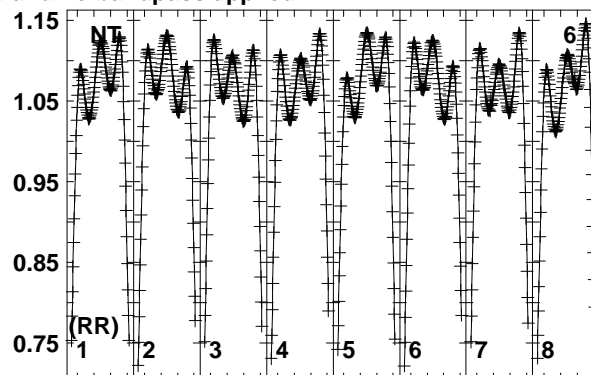
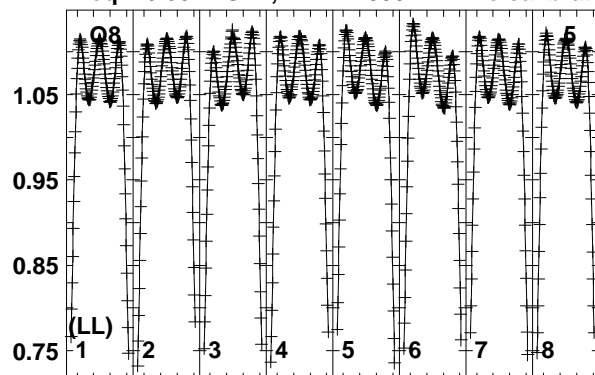
6663.06665.06667.06669.06671.06673.06675.06677.0  
 FREQ MHz

Lower frame: Real Jy  
 Total-power spectrum Antenna: EF (01)  
 Timerange: 01/03:06:58 to 01/03:08:56

Plot file version 301 created 09-MAR-2017 18:28:46

G016.58-0.05 EM117F 1.UVDATA.1

Freq = 6.6627 GHz, Bw = 2.000 MH No calibration applied and no bandpass applied



6663.0665.0667.0669.0671.0673.0675.0677.0  
FREQ MHz

6663.0665.0667.0669.0671.0673.0675.0677.0  
FREQ MHz

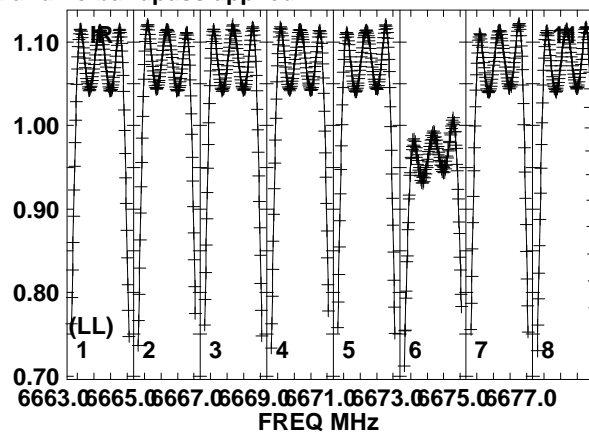
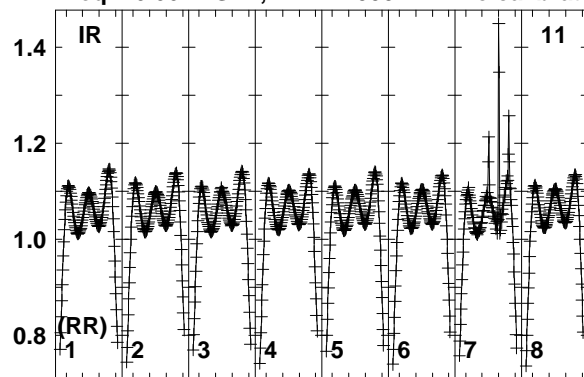
6663.0665.0667.0669.0671.0673.0675.0677.0  
FREQ MHz

Lower frame: Real Jy  
Total-power spectrum Antenna: O8 (05)  
Timerange: 01/03:06:58 to 01/03:08:56

Plot file version 302 created 09-MAR-2017 18:28:47

G016.58-0.05 EM117F 1.UVDATA.1

Freq = 6.6627 GHz, Bw = 2.000 MH No calibration applied and no bandpass applied

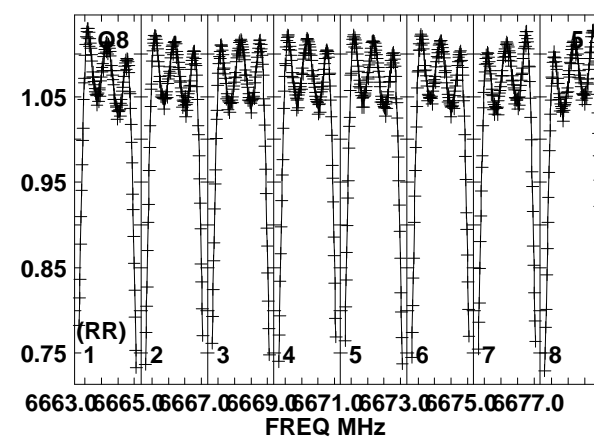
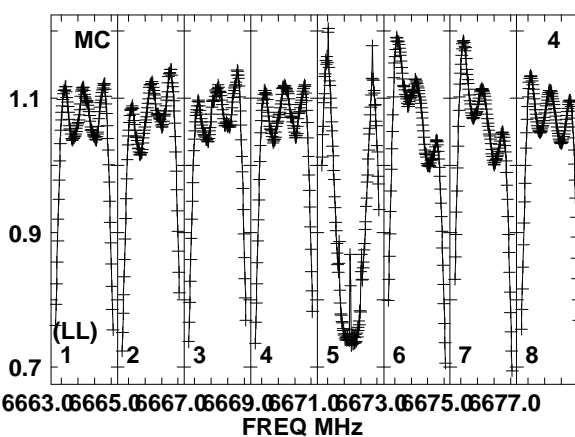
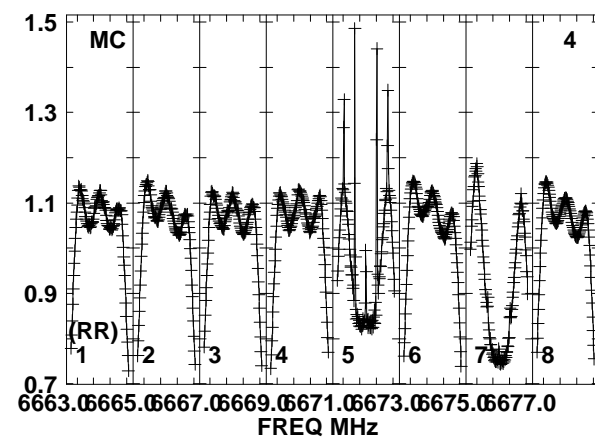
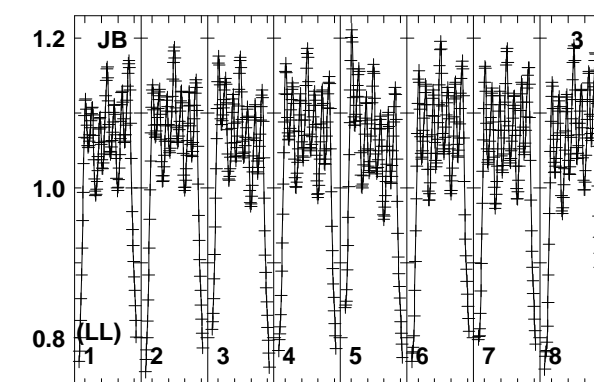
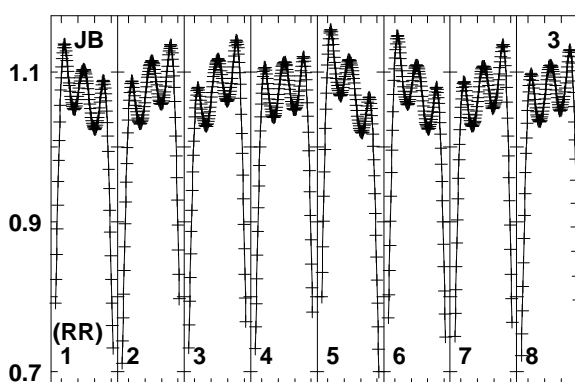
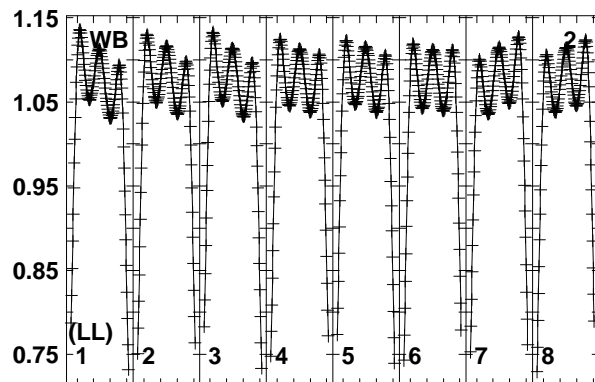
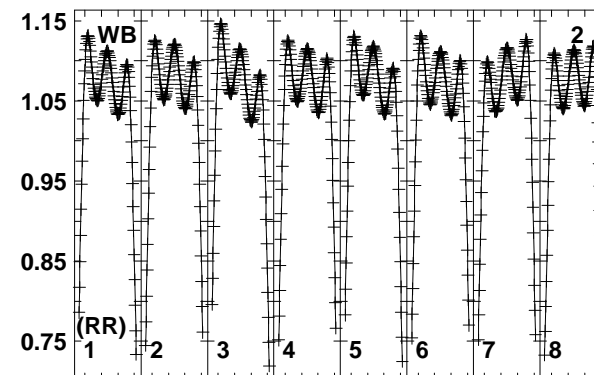
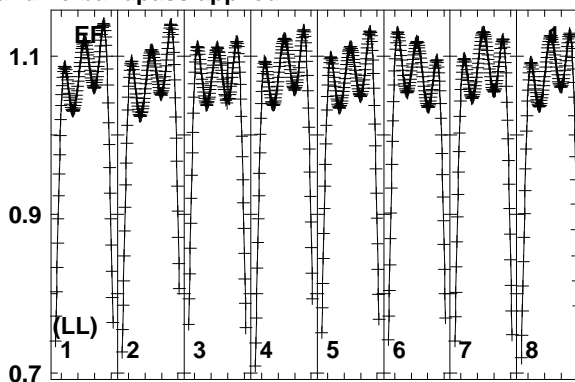
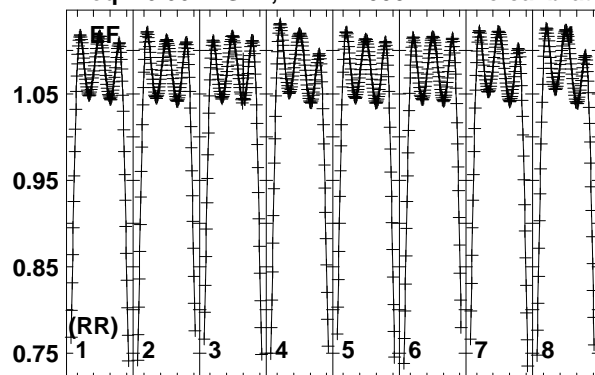


Lower frame: Real Jy  
Total-power spectrum Antenna: IR (11)  
Timerange: 01/03:06:58 to 01/03:08:56

Plot file version 303 created 09-MAR-2017 18:28:47

1822-173 EM117F 1.UVDATA.1

Freq = 6.6627 GHz, Bw = 2.000 MH No calibration applied and no bandpass applied

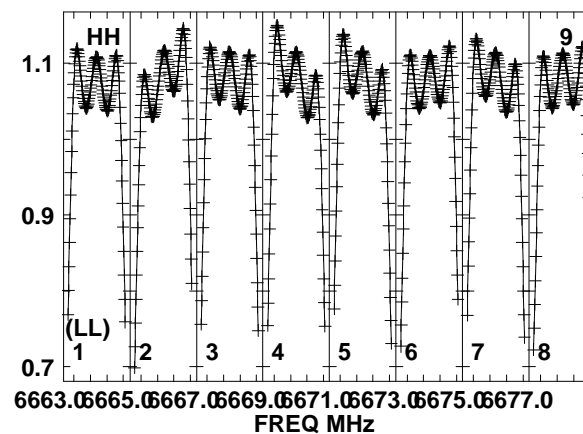
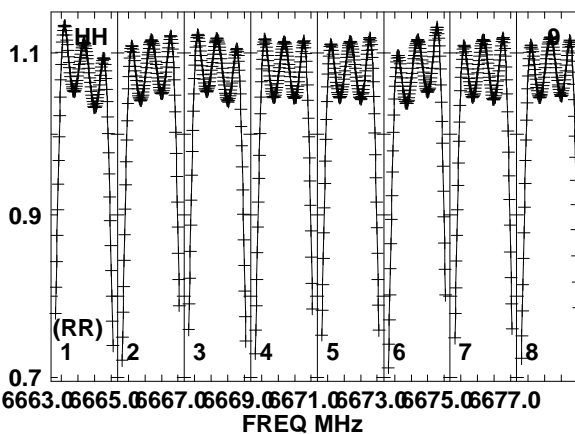
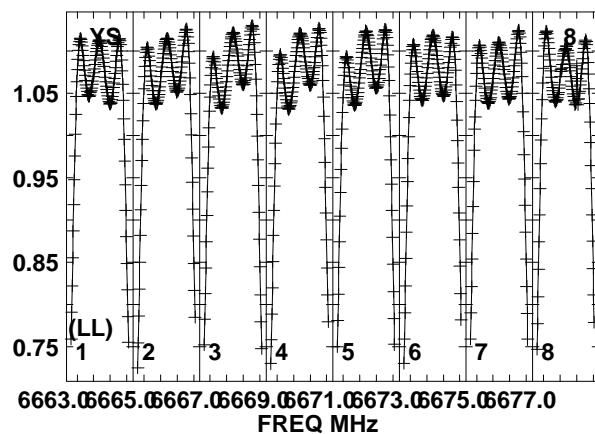
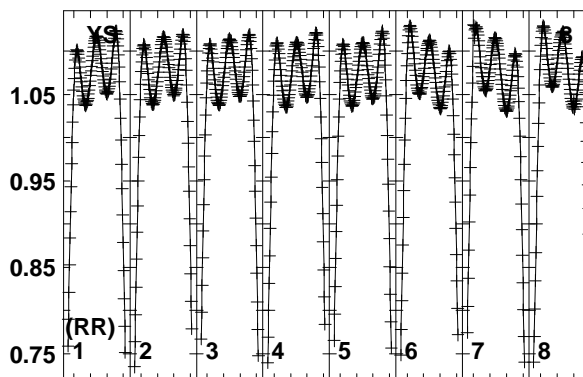
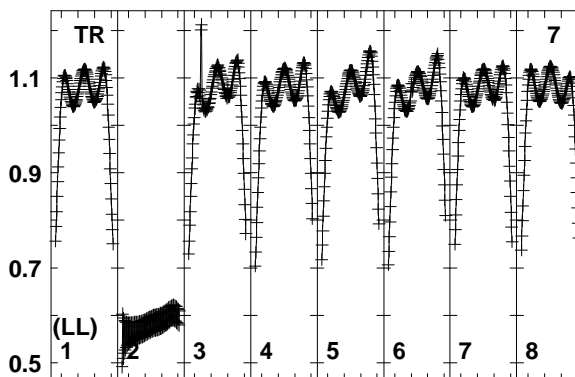
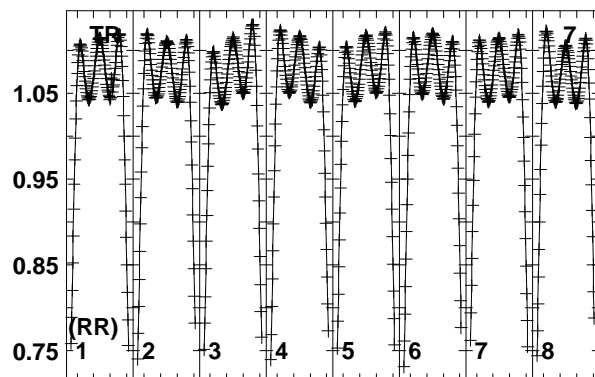
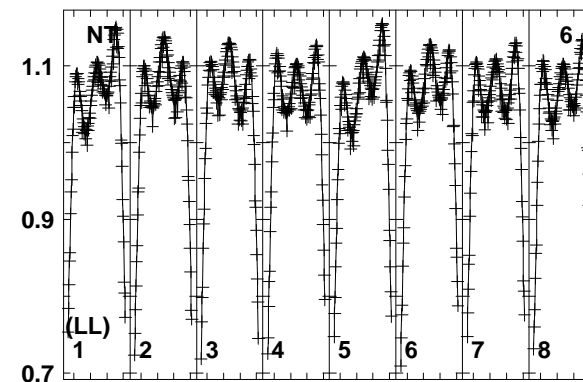
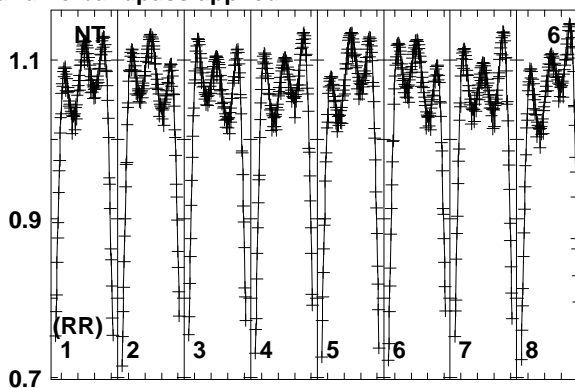
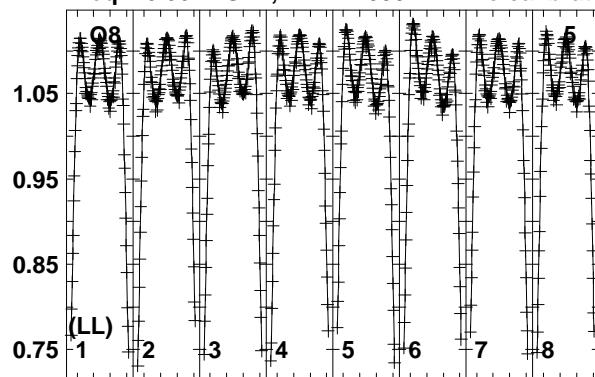


Lower frame: Real Jy  
Total-power spectrum Antenna: EF (01)  
Timerange: 01/03:09:39 to 01/03:12:37

Plot file version 304 created 09-MAR-2017 18:28:47

1822-173 EM117F 1.UVDATA.1

Freq = 6.6627 GHz, Bw = 2.000 MH No calibration applied and no bandpass applied



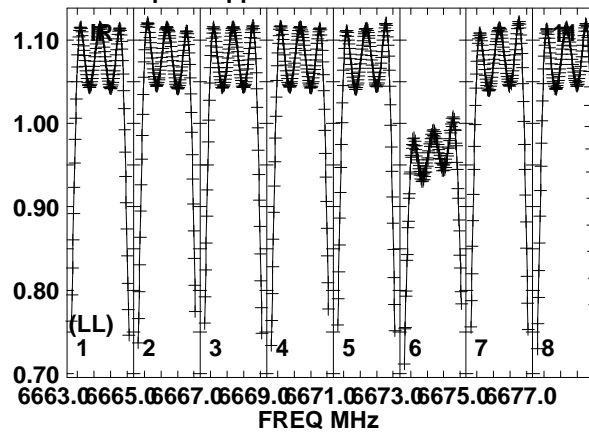
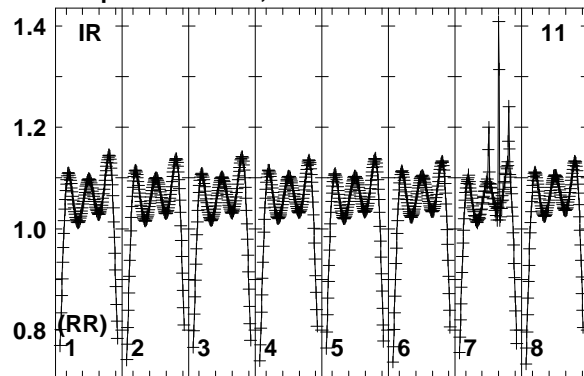
Lower frame: Real Jy  
Total-power spectrum Antenna: O8 (05)  
Timerange: 01/03:09:39 to 01/03:12:37



Plot file version 305 created 09-MAR-2017 18:28:48

1822-173 EM117F 1.UVDATA.1

Freq = 6.6627 GHz, Bw = 2.000 MH No calibration applied and no bandpass applied

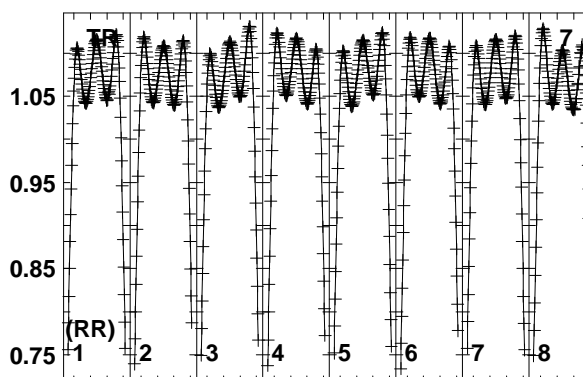
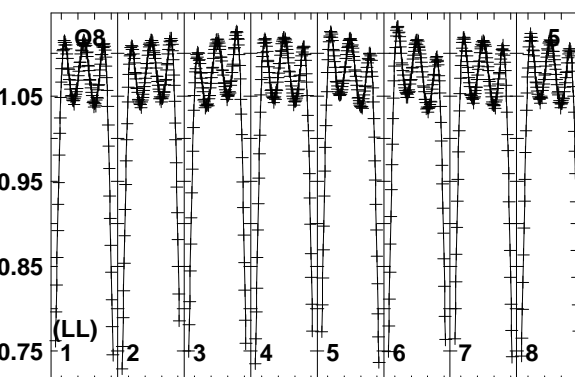
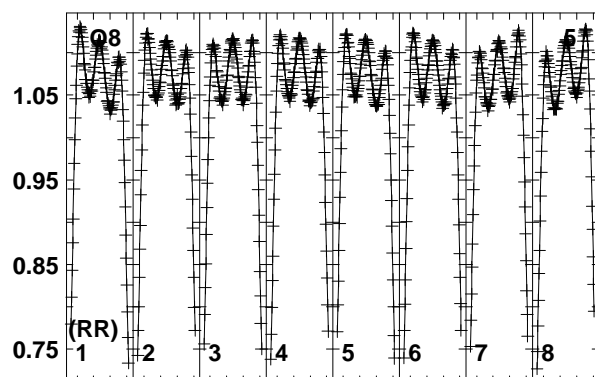
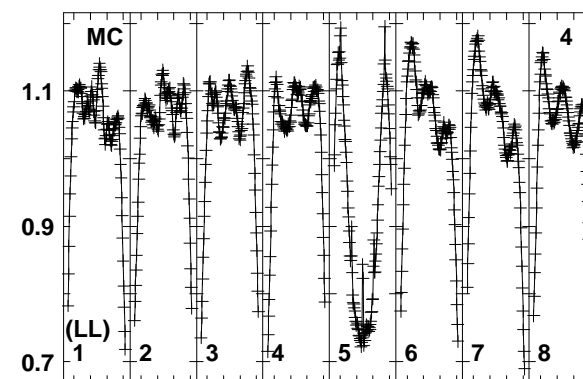
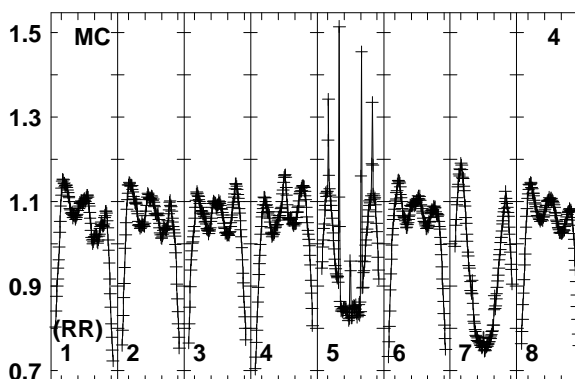
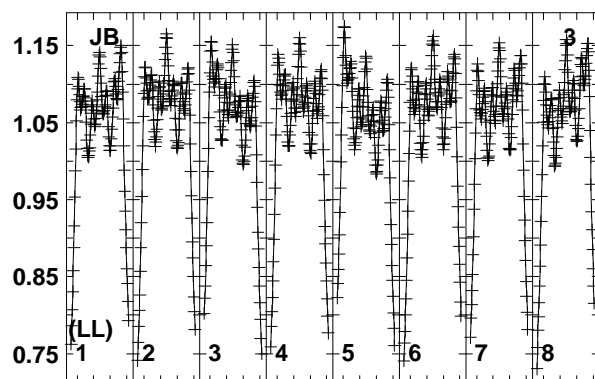
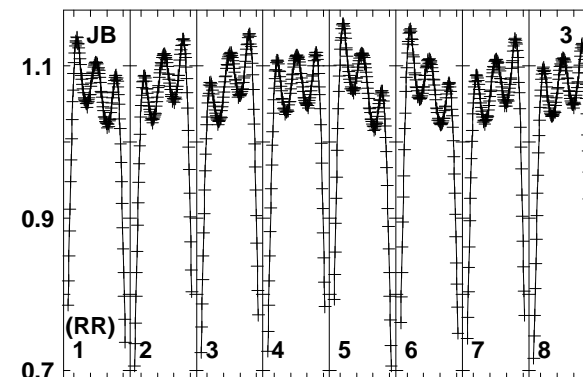
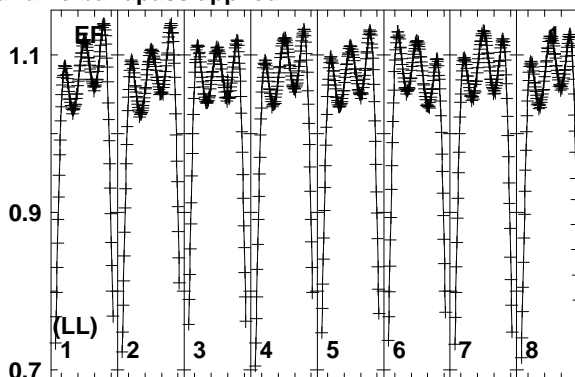
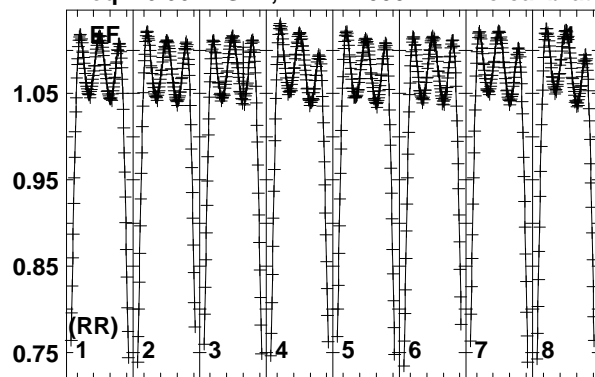


Lower frame: Real Jy  
Total-power spectrum Antenna: IR (11)  
Timerange: 01/03:09:39 to 01/03:12:37

Plot file version 306 created 09-MAR-2017 18:28:48

J1331+3030 EM117F 1.UVDATA.1

Freq = 6.6627 GHz, Bw = 2.000 MH No calibration applied and no bandpass applied



6663.06665.06667.06669.06671.06673.06675.06677.0  
FREQ MHz

6663.06665.06667.06669.06671.06673.06675.06677.0  
FREQ MHz

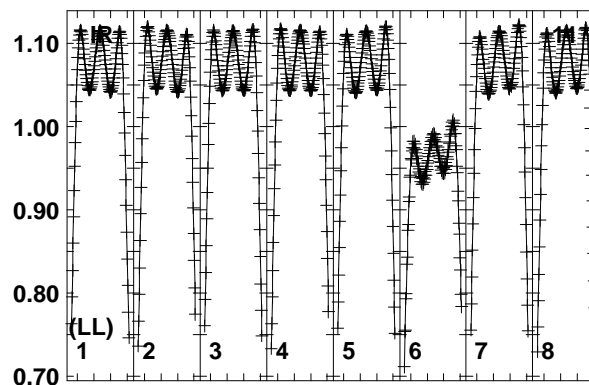
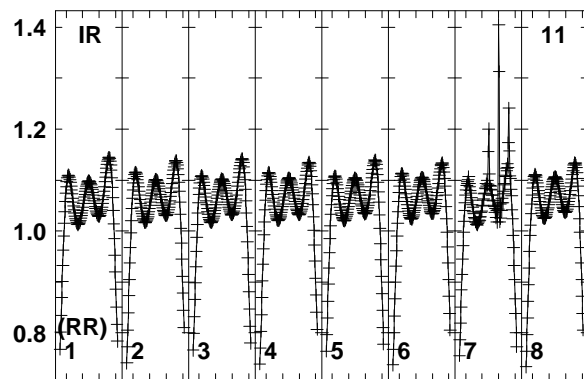
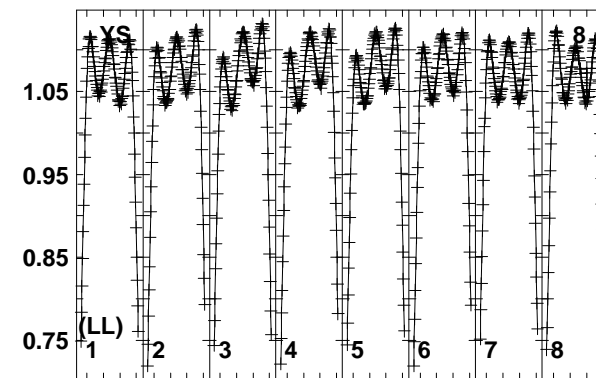
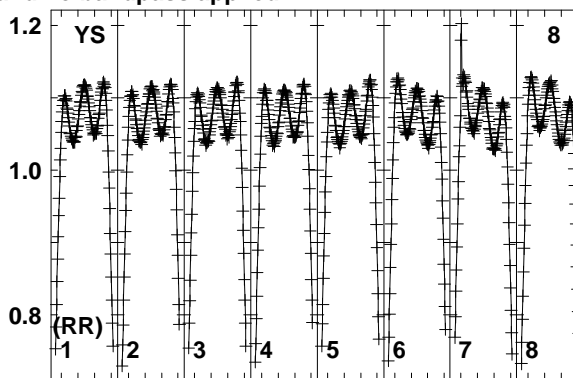
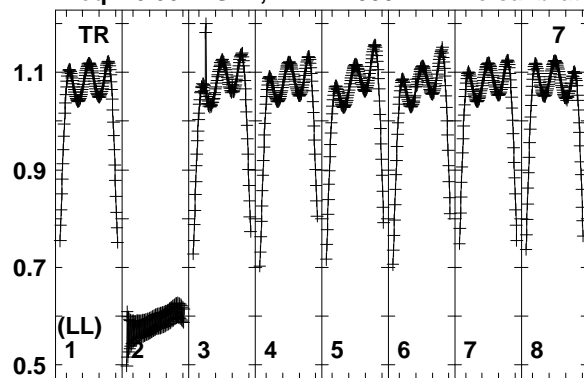
6663.06665.06667.06669.06671.06673.06675.06677.0  
FREQ MHz

Lower frame: Real Jy  
Total-power spectrum Antenna: EF (01)  
Timerange: 01/03:17:39 to 01/03:25:07

Plot file version 307 created 09-MAR-2017 18:28:48

J1331+3030 EM117F 1.UVDATA.1

Freq = 6.6627 GHz, Bw = 2.000 MH No calibration applied and no bandpass applied

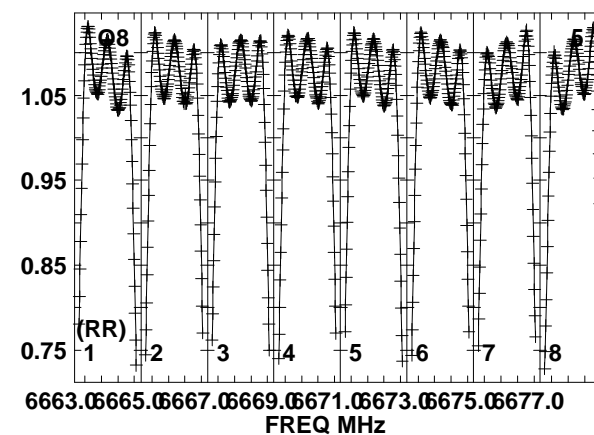
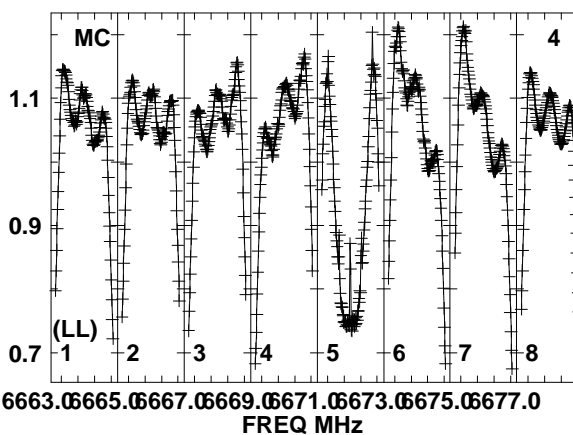
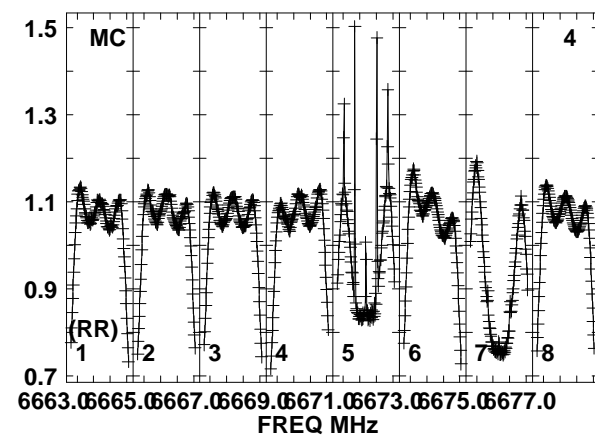
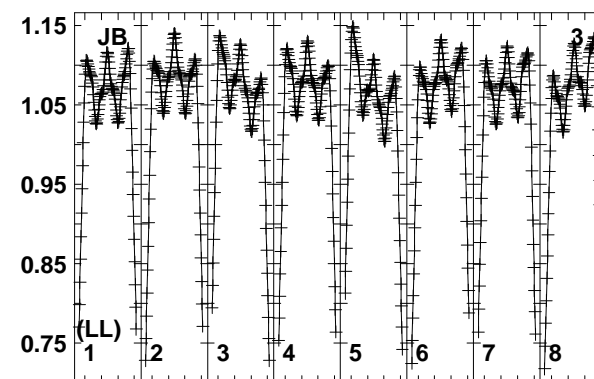
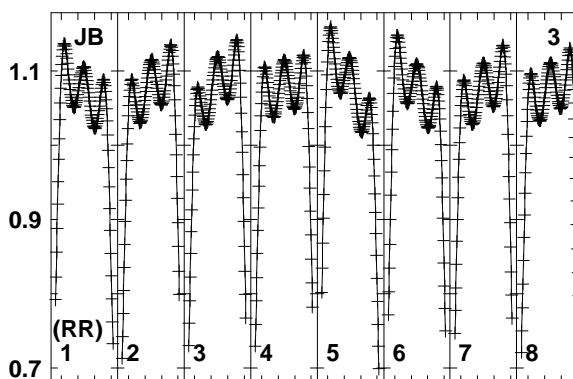
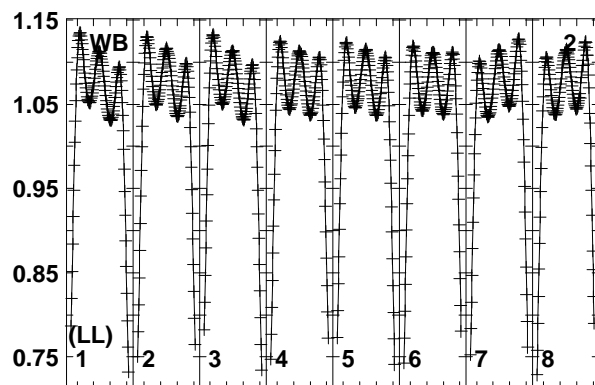
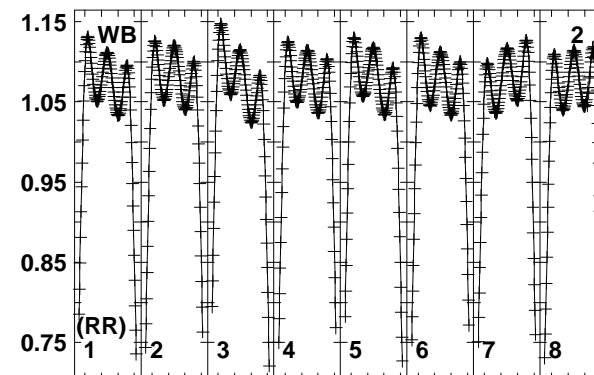
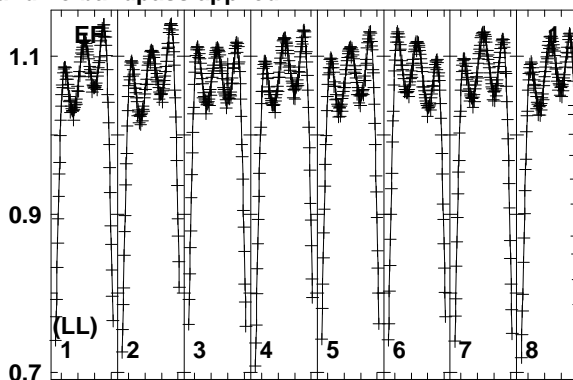
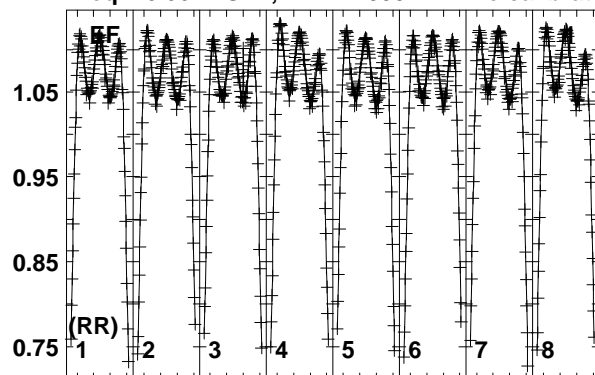


Lower frame: Real Jy  
Total-power spectrum Antenna: TR (07)  
Timerange: 01/03:17:39 to 01/03:25:07

Plot file version 308 created 09-MAR-2017 18:28:49

1822-173 EM117F 1.UVDATA.1

Freq = 6.6627 GHz, Bw = 2.000 MH No calibration applied and no bandpass applied

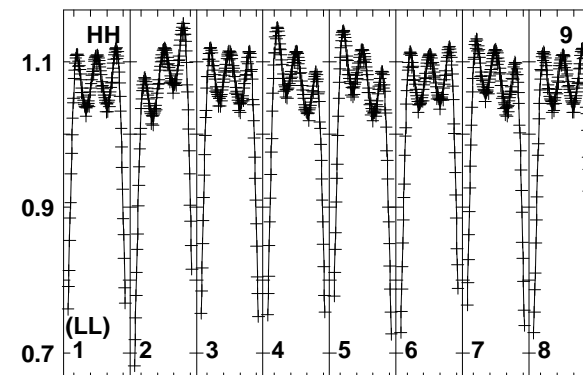
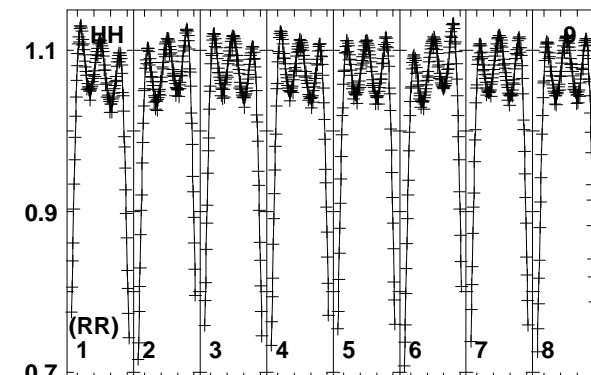
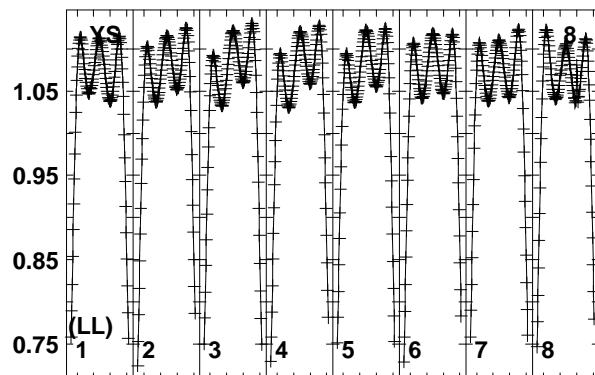
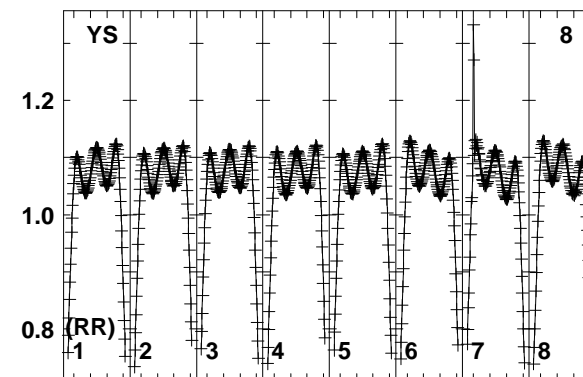
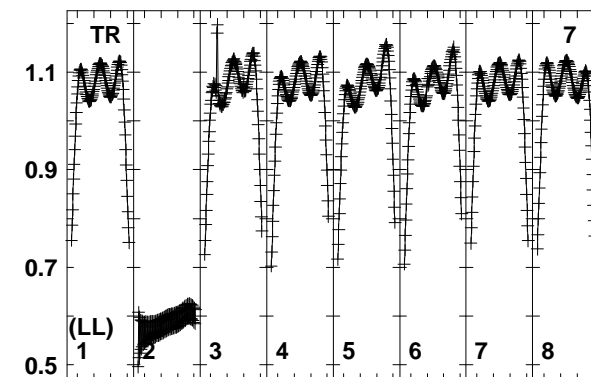
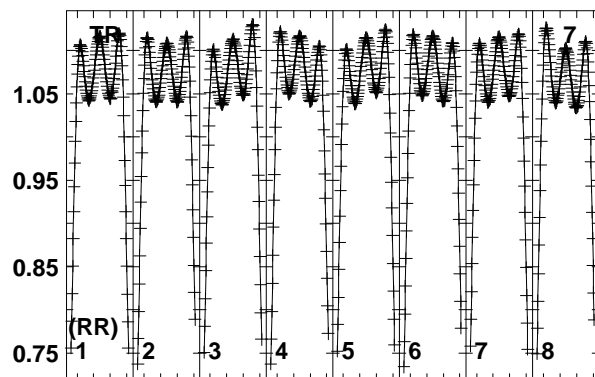
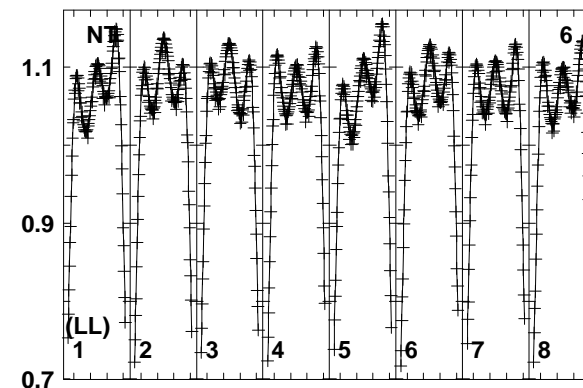
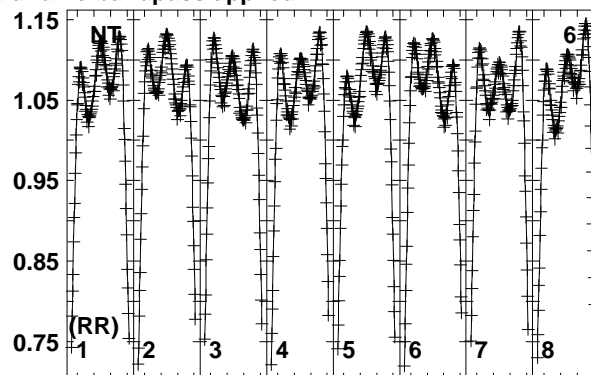
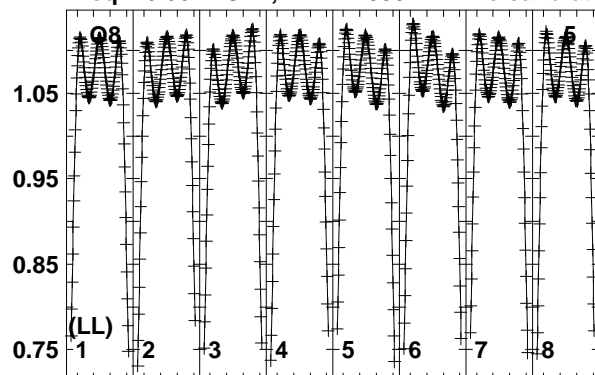


Lower frame: Real Jy  
Total-power spectrum Antenna: EF (01)  
Timerange: 01/03:29:59 to 01/03:32:57

Plot file version 309 created 09-MAR-2017 18:28:49

1822-173 EM117F 1.UVDATA.1

Freq = 6.6627 GHz, Bw = 2.000 MH No calibration applied and no bandpass applied



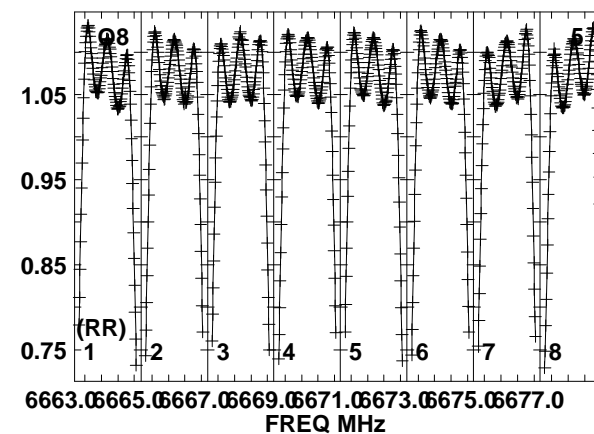
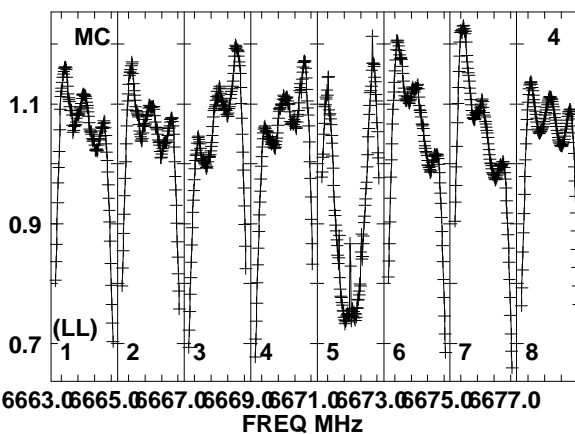
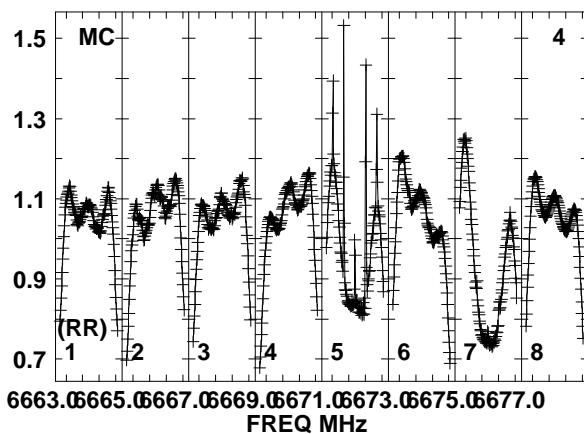
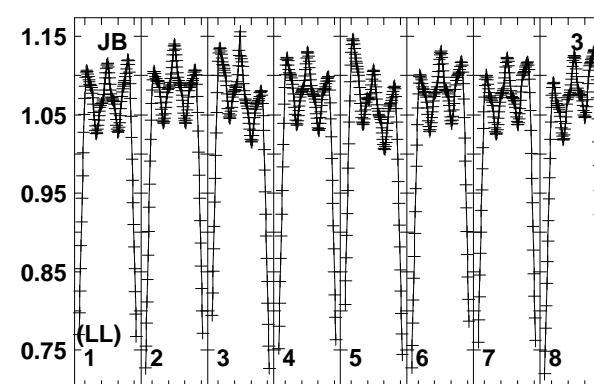
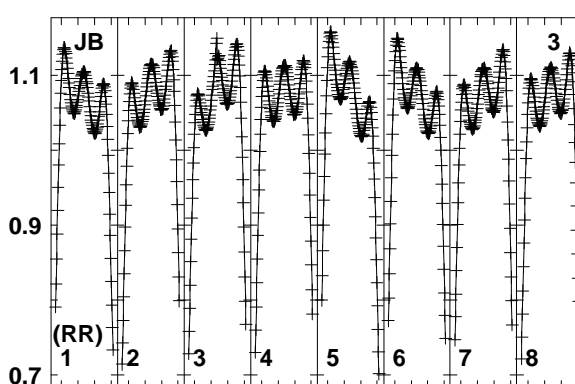
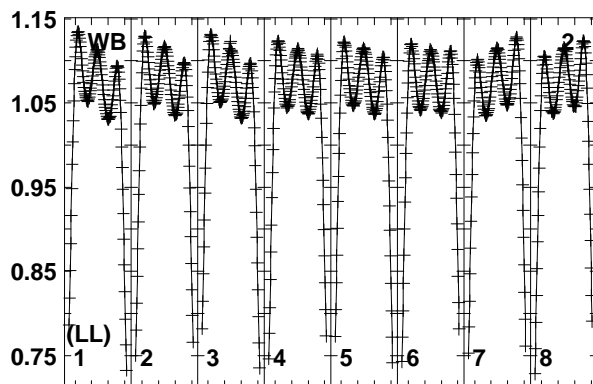
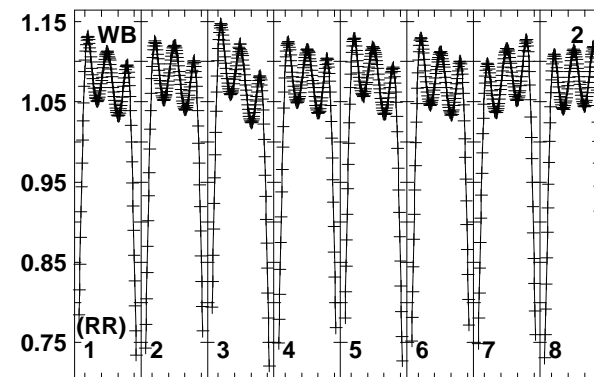
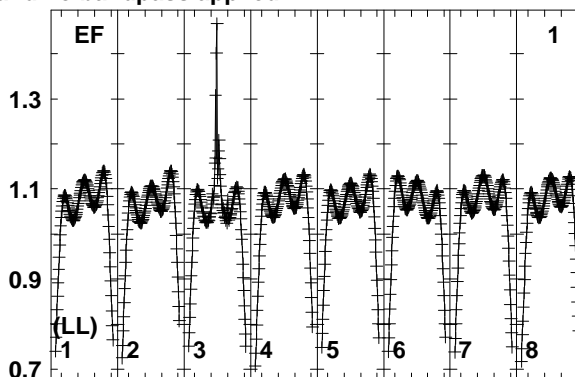
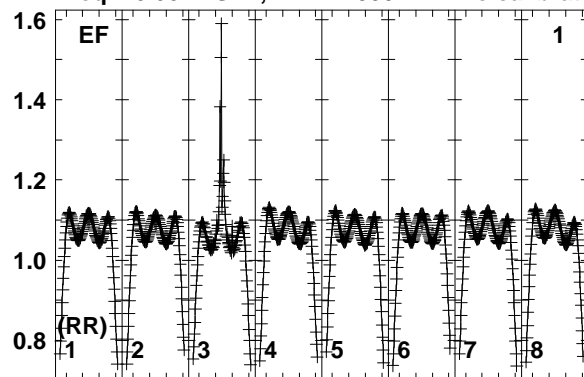
6663.06665.06667.06669.06671.06673.06675.06677.0  
FREQ MHz

6663.06665.06667.06669.06671.06673.06675.06677.0  
FREQ MHz

6663.06665.06667.06669.06671.06673.06675.06677.0  
FREQ MHz

Lower frame: Real Jy  
Total-power spectrum Antenna: O8 (05)  
Timerange: 01/03:29:59 to 01/03:32:57

Plot file version 310 created 09-MAR-2017 18:28:50  
 G016.58-0.05 EM117F 1.UVDATA.1  
 Freq = 6.6627 GHz, Bw = 2.000 MH No calibration applied and no bandpass applied



6663.06665.06667.06669.06671.06673.06675.06677.0  
 FREQ MHz

6663.06665.06667.06669.06671.06673.06675.06677.0  
 FREQ MHz

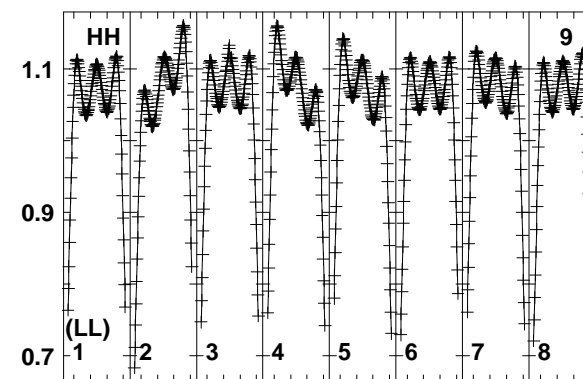
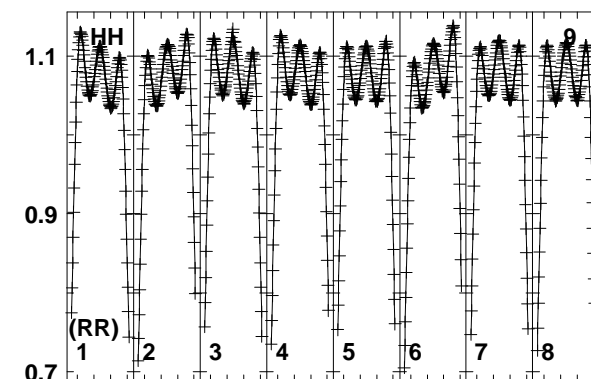
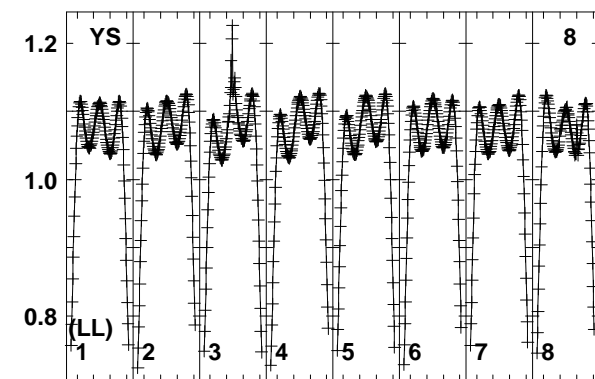
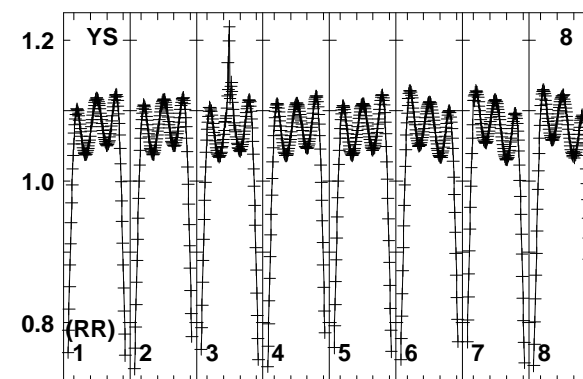
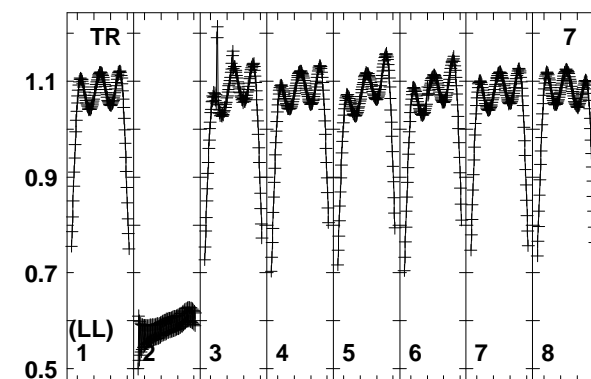
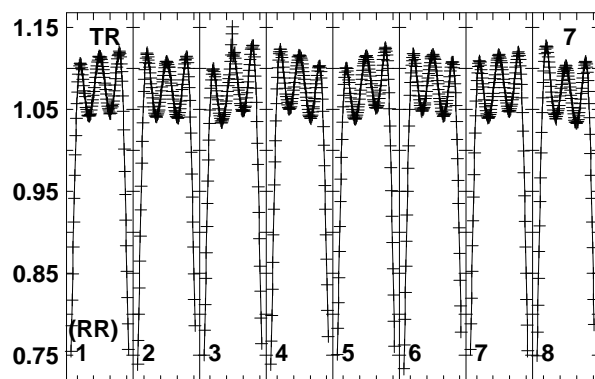
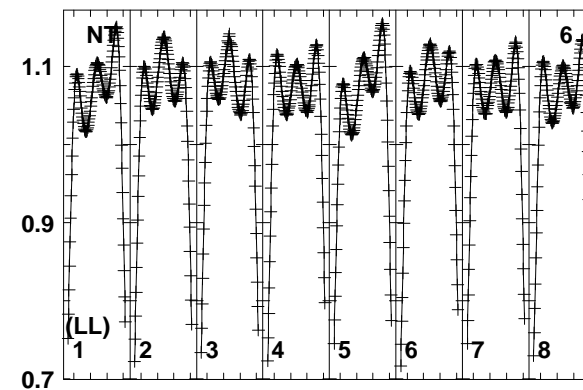
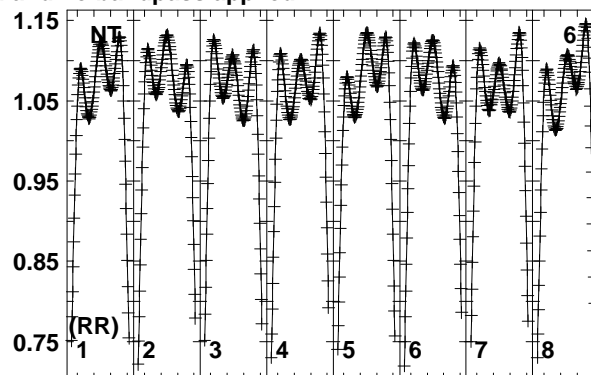
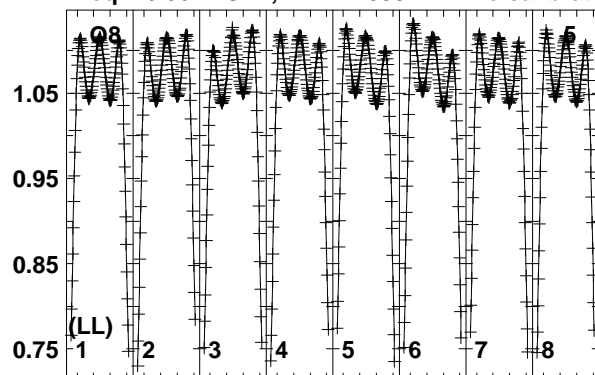
6663.06665.06667.06669.06671.06673.06675.06677.0  
 FREQ MHz

Lower frame: Real Jy  
 Total-power spectrum Antenna: EF (01)  
 Timerange: 01/03:33:01 to 01/03:34:57

Plot file version 311 created 09-MAR-2017 18:28:50

G016.58-0.05 EM117F 1.UVDATA.1

Freq = 6.6627 GHz, Bw = 2.000 MH No calibration applied and no bandpass applied



6663.0665.0667.0669.0671.0673.0675.0677.0  
FREQ MHz

6663.0665.0667.0669.0671.0673.0675.0677.0  
FREQ MHz

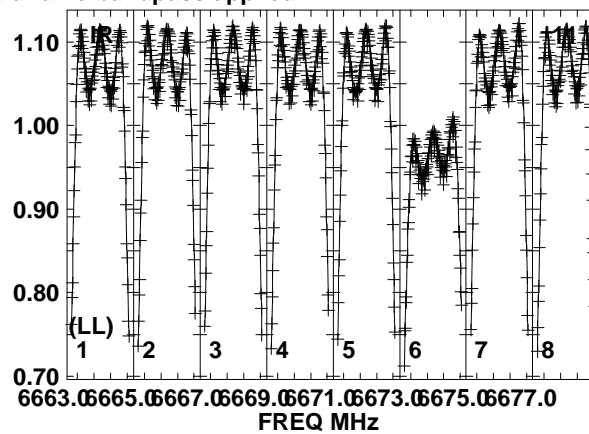
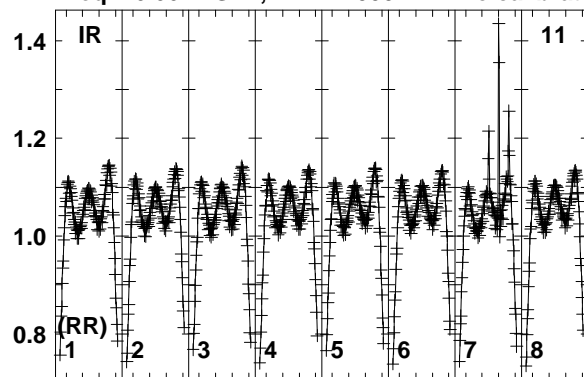
6663.0665.0667.0669.0671.0673.0675.0677.0  
FREQ MHz

Lower frame: Real Jy  
Total-power spectrum Antenna: O8 (05)  
Timerange: 01/03:33:01 to 01/03:34:57

Plot file version 312 created 09-MAR-2017 18:28:50

G016.58-0.05 EM117F 1.UVDATA.1

Freq = 6.6627 GHz, Bw = 2.000 MH No calibration applied and no bandpass applied



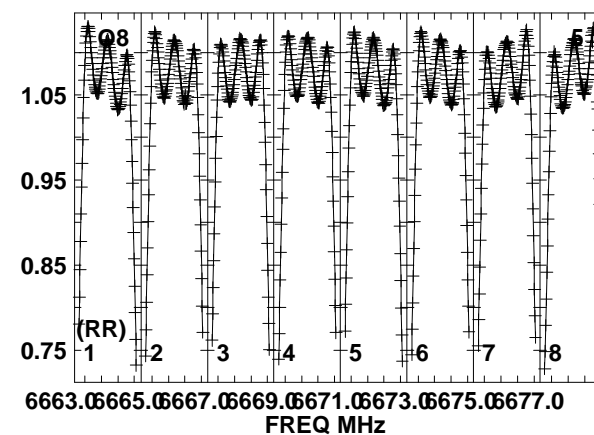
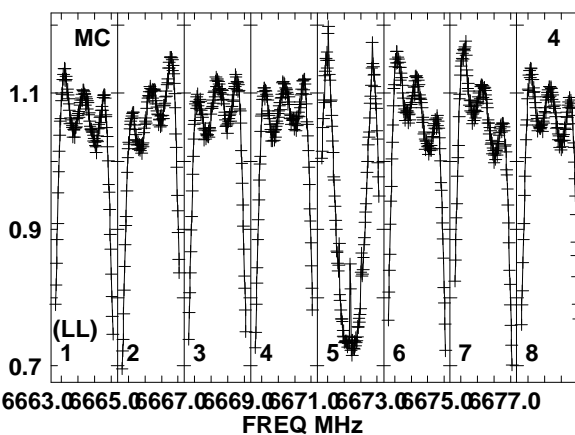
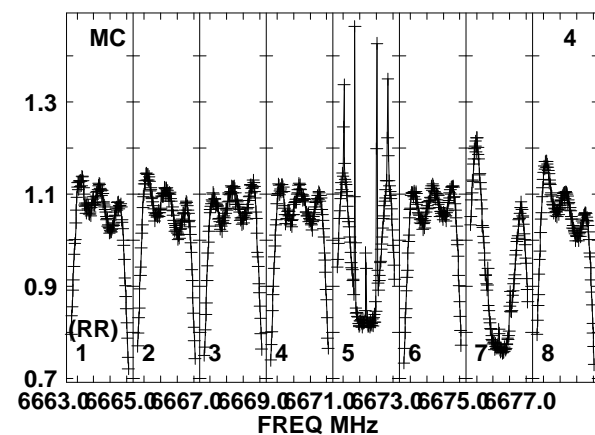
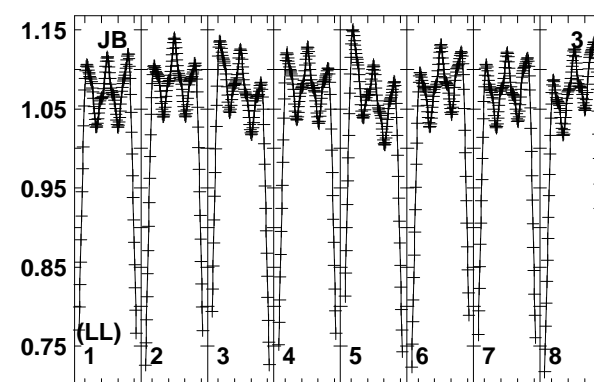
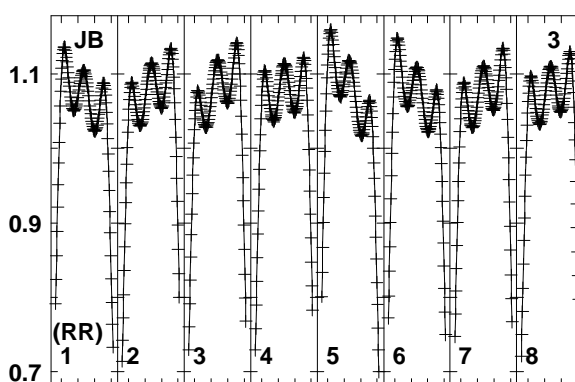
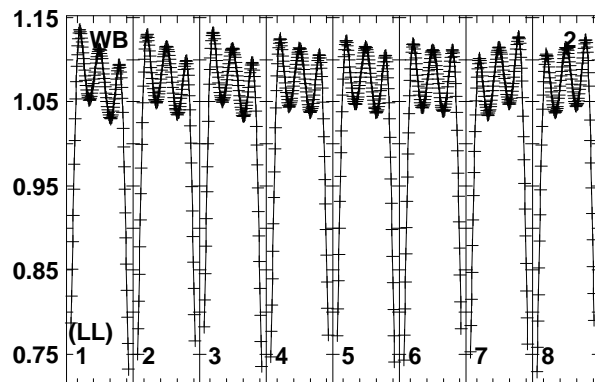
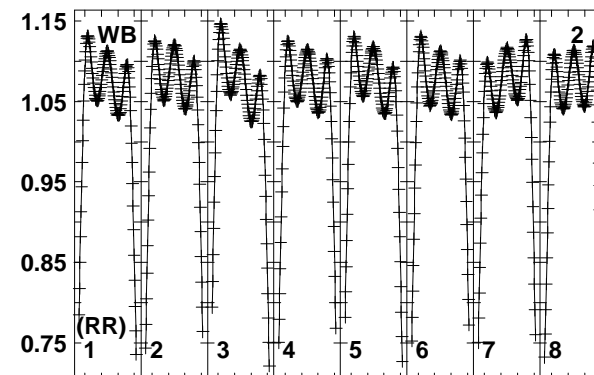
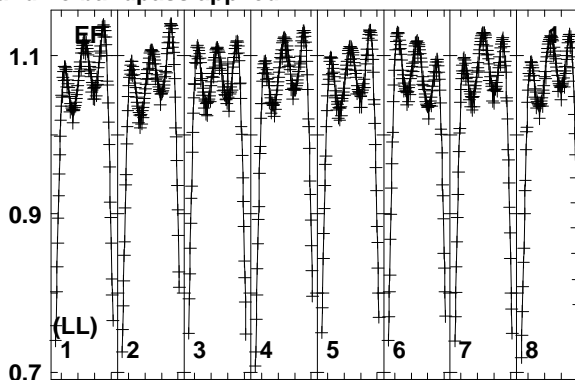
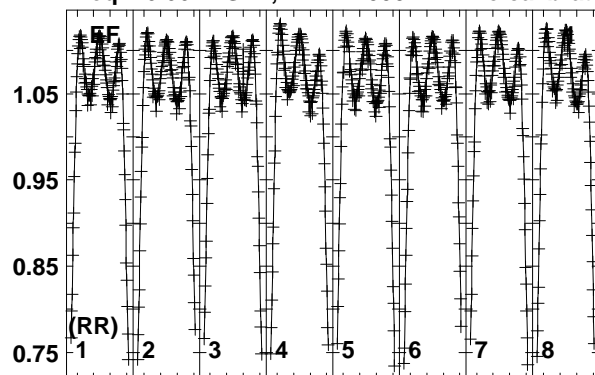
Lower frame: Real Jy  
Total-power spectrum Antenna: IR (11)  
Timerange: 01/03:33:01 to 01/03:34:57



Plot file version 313 created 09-MAR-2017 18:28:50

1822-173 EM117F 1.UVDATA.1

Freq = 6.6627 GHz, Bw = 2.000 MH No calibration applied and no bandpass applied

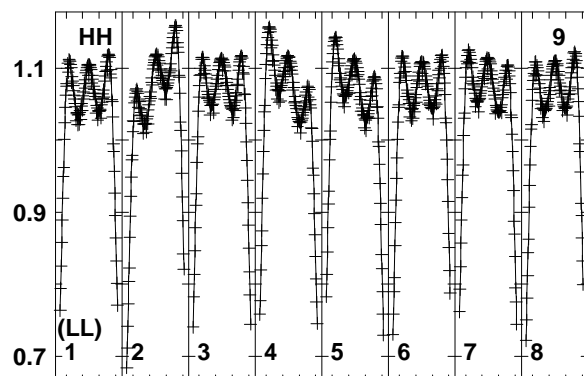
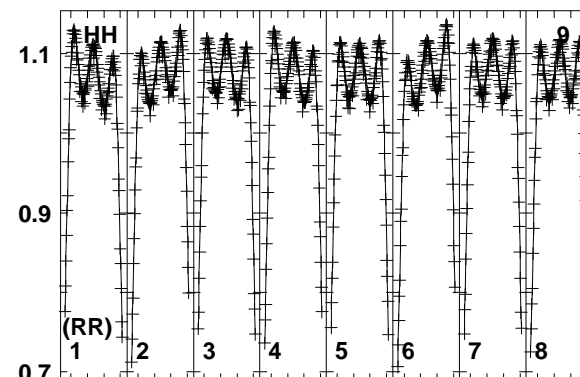
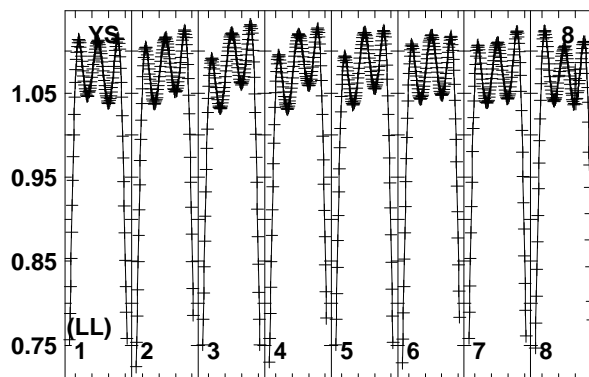
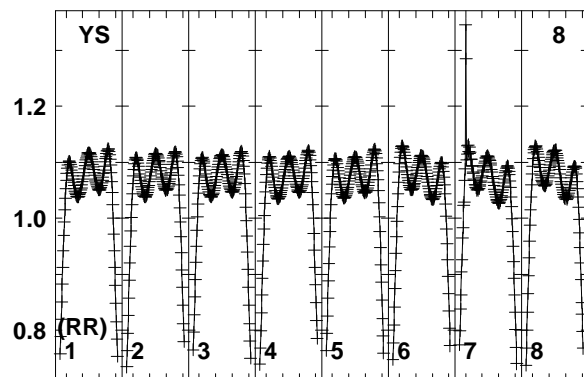
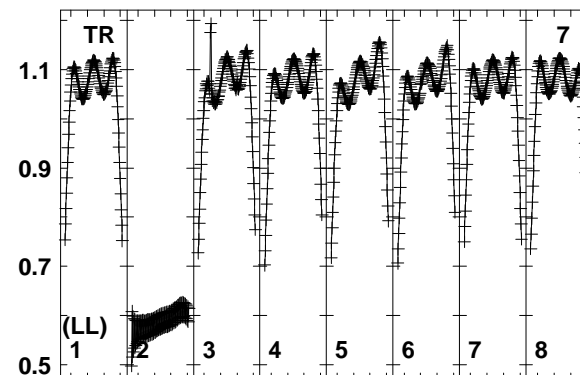
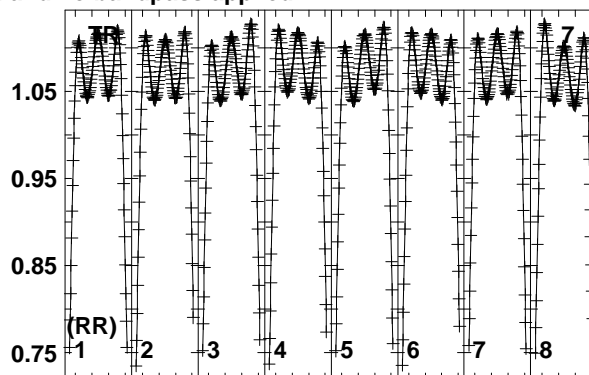
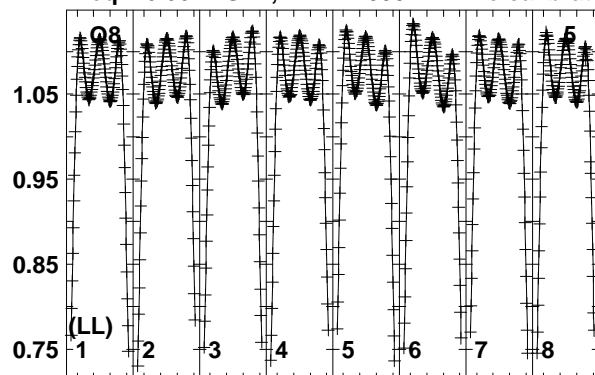


Lower frame: Real Jy  
Total-power spectrum Antenna: EF (01)  
Timerange: 01/03:35:07 to 01/03:37:57

Plot file version 314 created 09-MAR-2017 18:28:50

1822-173 EM117F 1.UVDATA.1

Freq = 6.6627 GHz, Bw = 2.000 MH No calibration applied and no bandpass applied



6663.0665.0667.0669.0671.0673.0675.0677.0

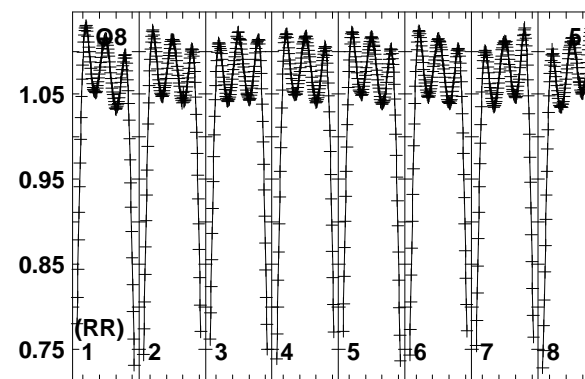
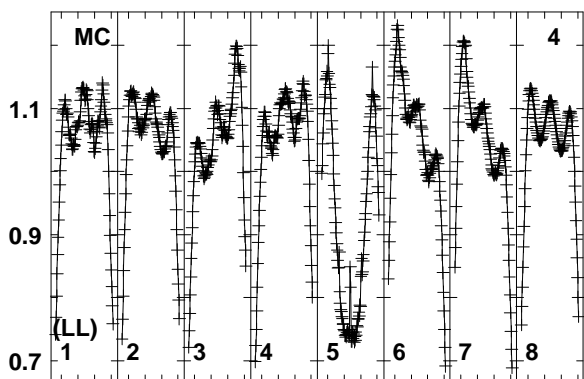
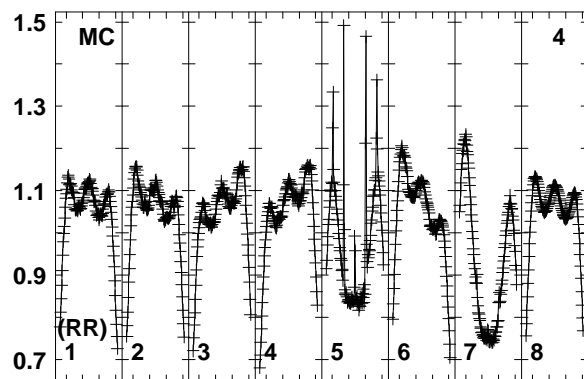
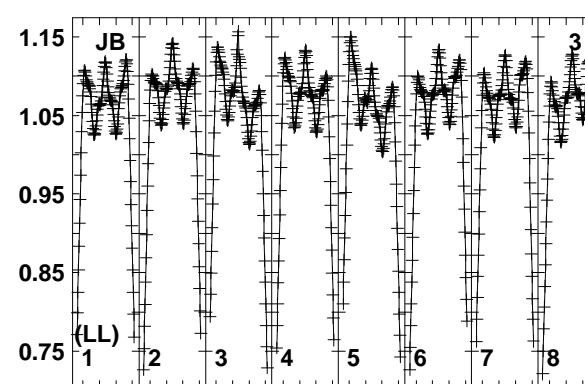
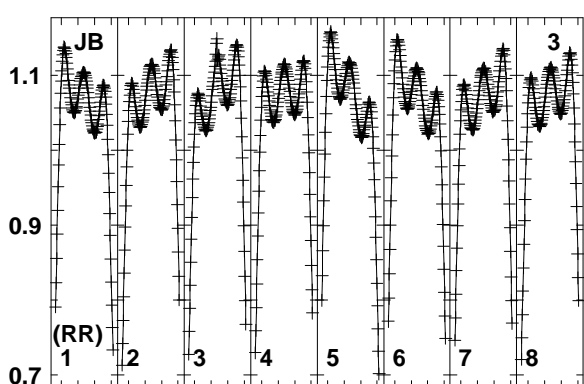
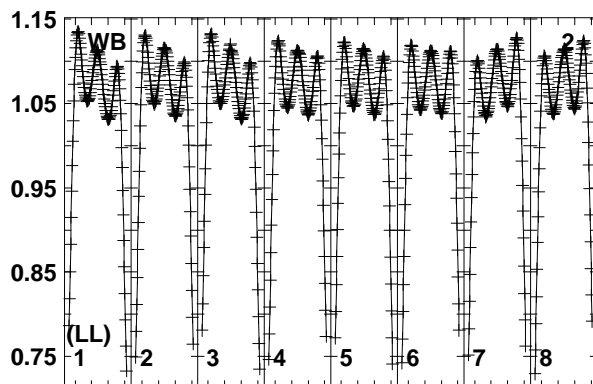
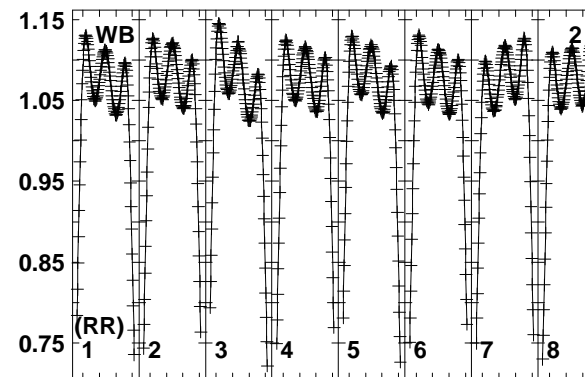
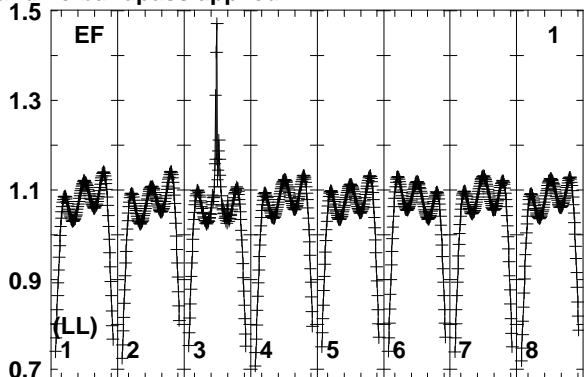
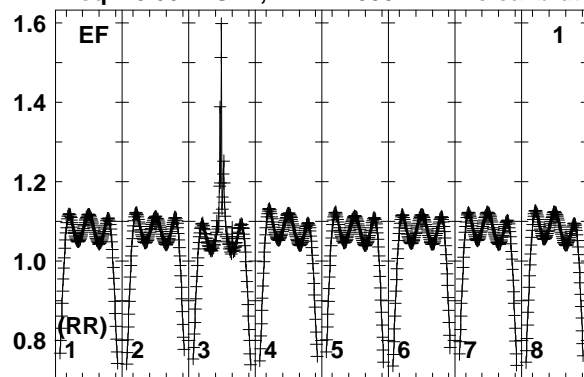
FREQ MHz

Lower frame: Real Jy

Total-power spectrum Antenna: O8 (05)

Timerange: 01/03:35:07 to 01/03:37:57

Plot file version 315 created 09-MAR-2017 18:28:51  
 G016.58-0.05 EM117F 1.UVDATA.1  
 Freq = 6.6627 GHz, Bw = 2.000 MH No calibration applied and no bandpass applied



6663.0665.0667.0669.0671.0673.0675.0677.0  
 FREQ MHz

6663.0665.0667.0669.0671.0673.0675.0677.0  
 FREQ MHz

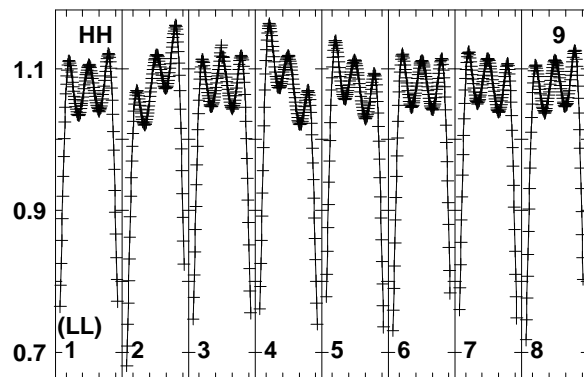
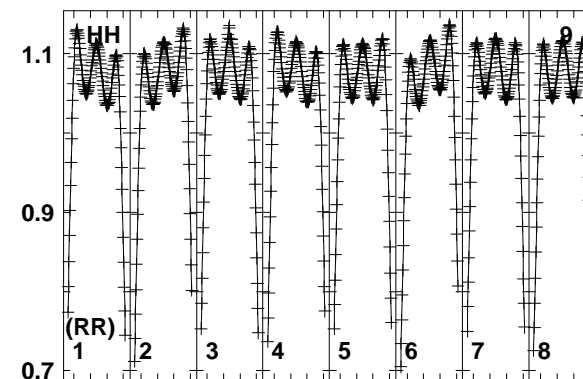
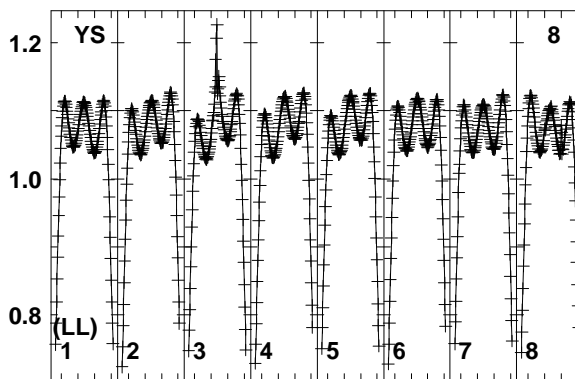
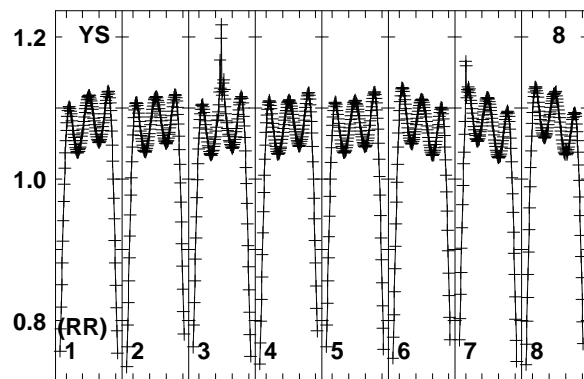
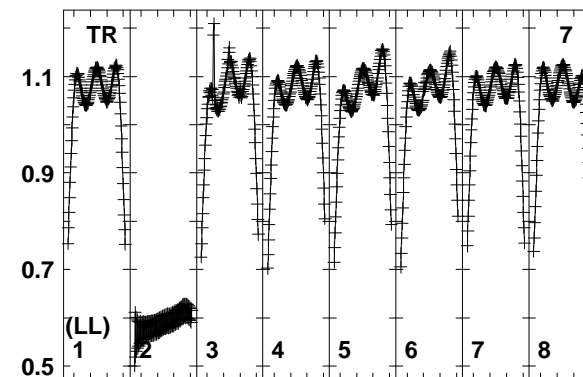
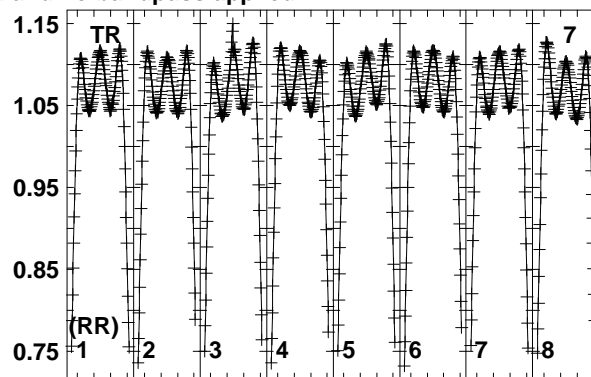
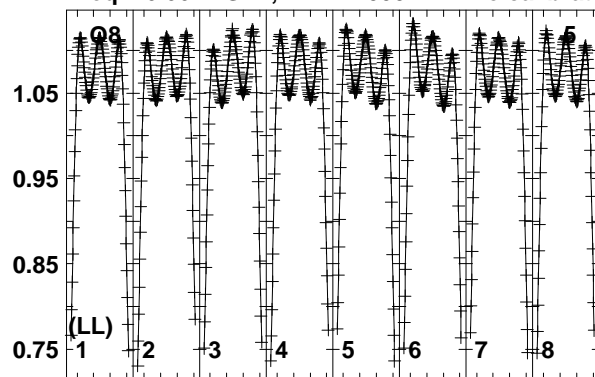
6663.0665.0667.0669.0671.0673.0675.0677.0  
 FREQ MHz

Lower frame: Real Jy  
 Total-power spectrum Antenna: EF (01)  
 Timerange: 01/03:38:07 to 01/03:39:57

Plot file version 316 created 09-MAR-2017 18:28:51

G016.58-0.05 EM117F 1.UVDATA.1

Freq = 6.6627 GHz, Bw = 2.000 MH No calibration applied and no bandpass applied



6663.0665.0667.0669.0671.0673.0675.0677.0

FREQ MHz

Lower frame: Real Jy

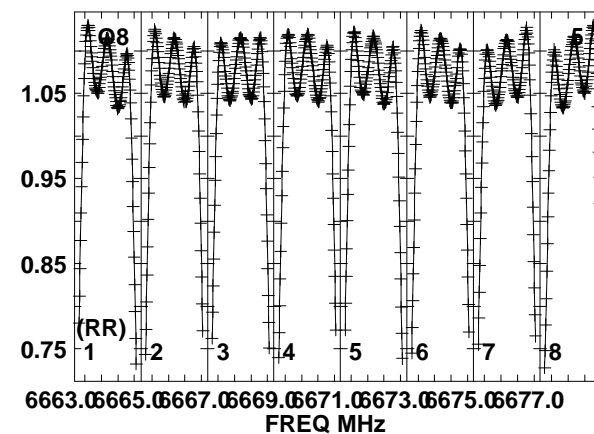
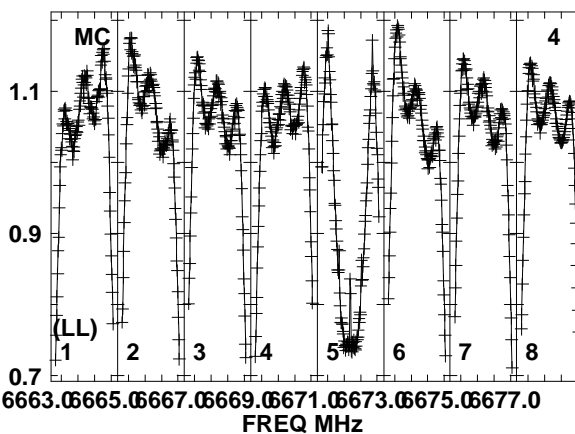
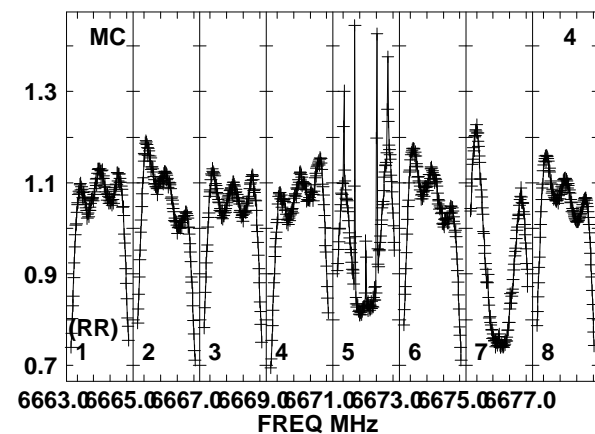
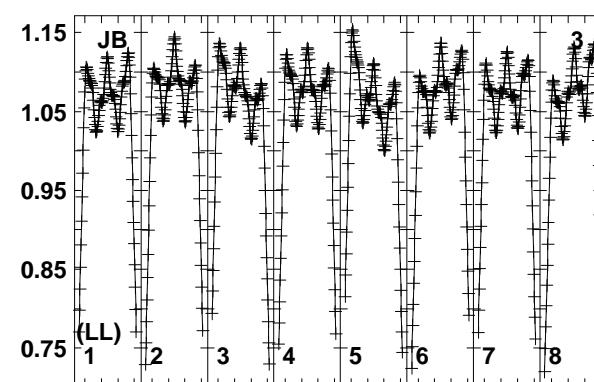
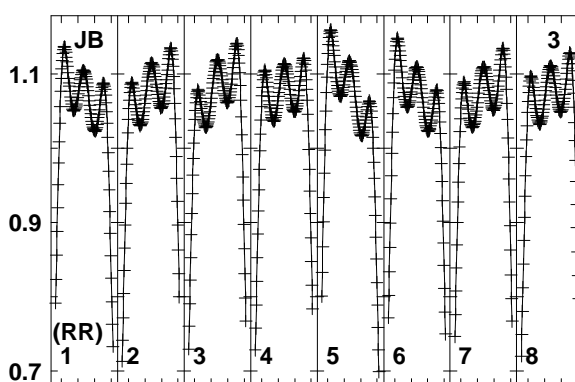
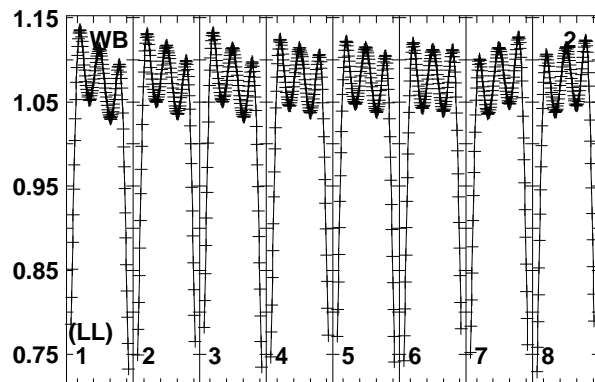
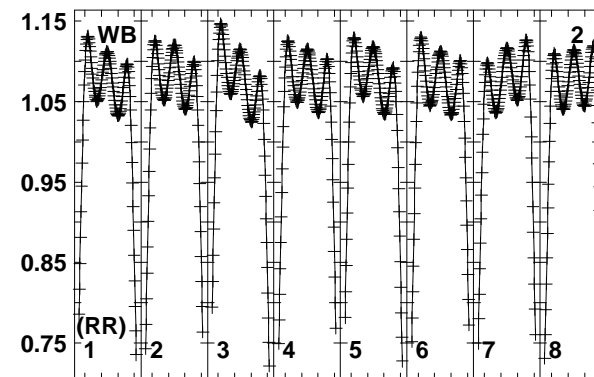
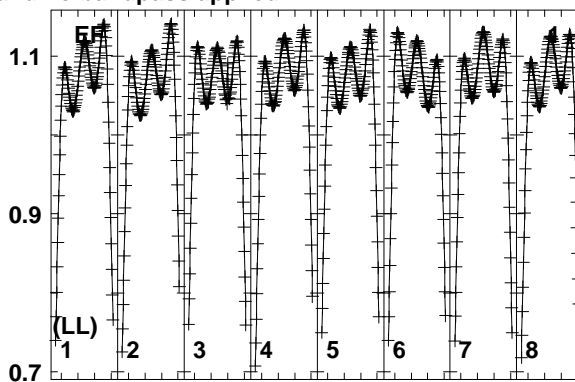
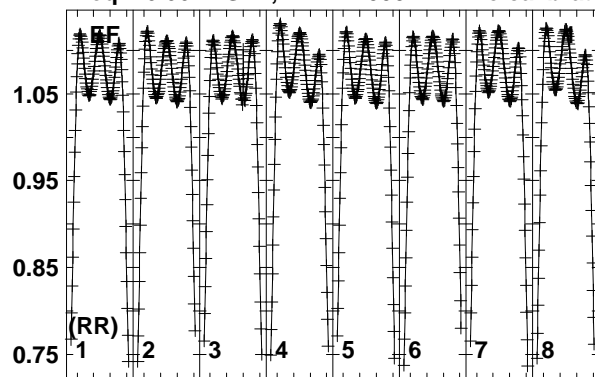
Total-power spectrum Antenna: O8 (05)

Timerange: 01/03:38:07 to 01/03:39:57

Plot file version 317 created 09-MAR-2017 18:28:51

1822-173 EM117F 1.UVDATA.1

Freq = 6.6627 GHz, Bw = 2.000 MH No calibration applied and no bandpass applied

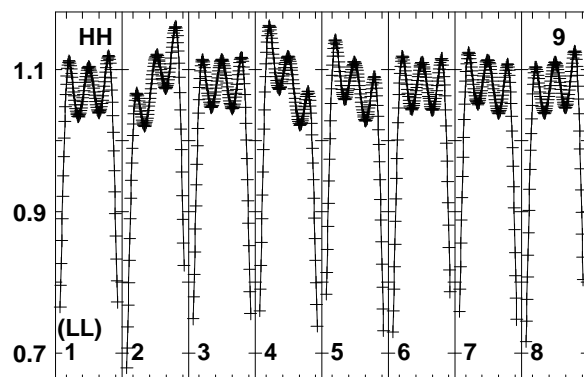
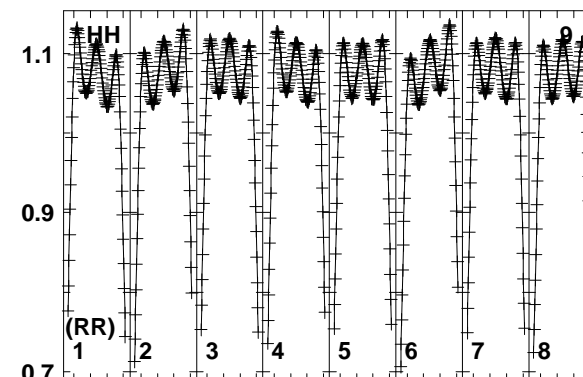
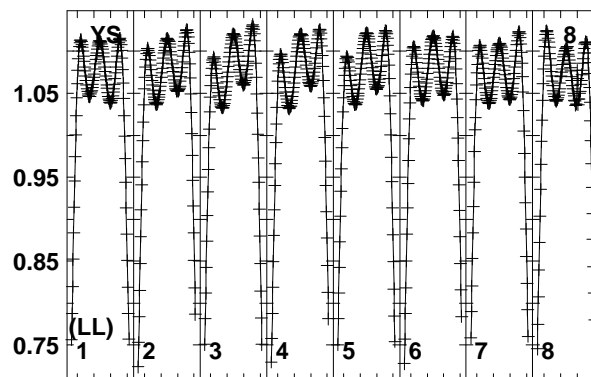
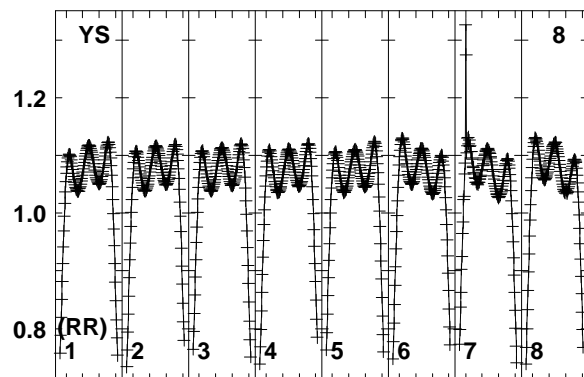
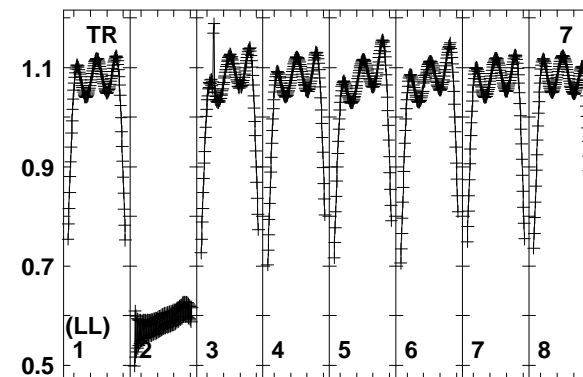
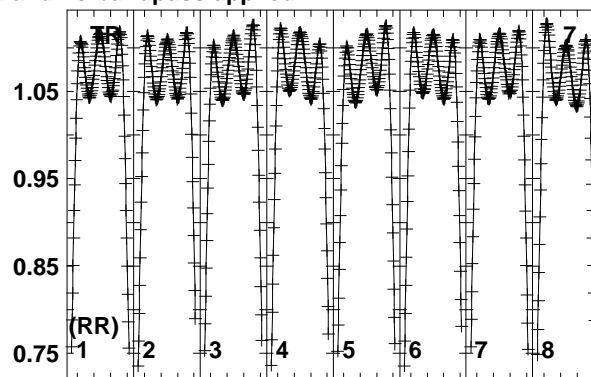
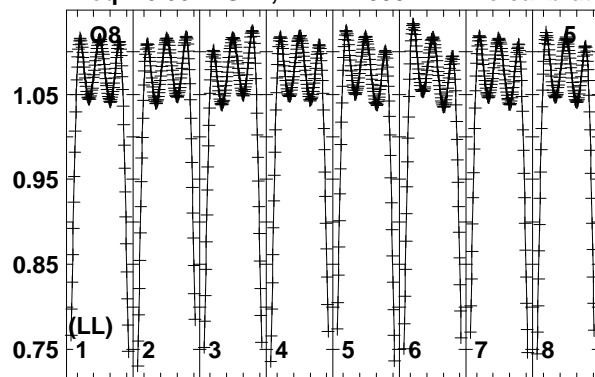


Lower frame: Real Jy  
Total-power spectrum Antenna: EF (01)  
Timerange: 01/03:40:07 to 01/03:42:57

Plot file version 318 created 09-MAR-2017 18:28:51

1822-173 EM117F 1.UVDATA.1

Freq = 6.6627 GHz, Bw = 2.000 MH No calibration applied and no bandpass applied



6663.06665.06667.06669.06671.06673.06675.06677.0

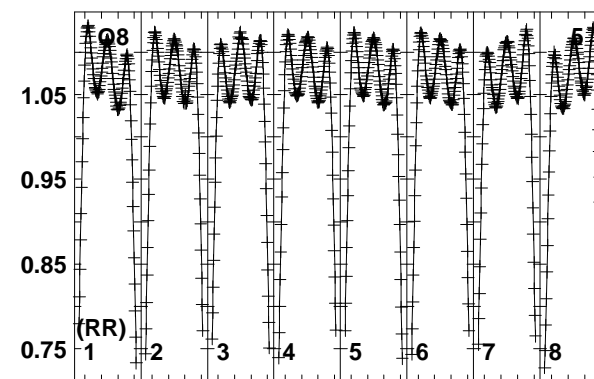
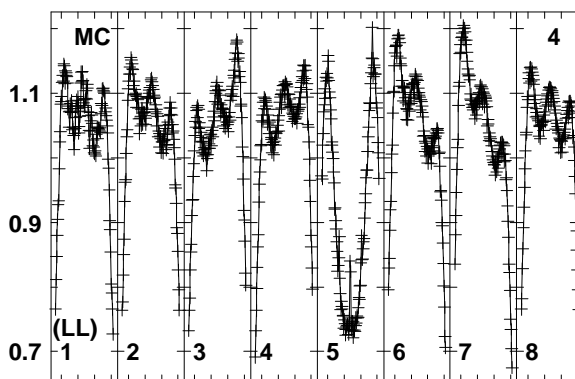
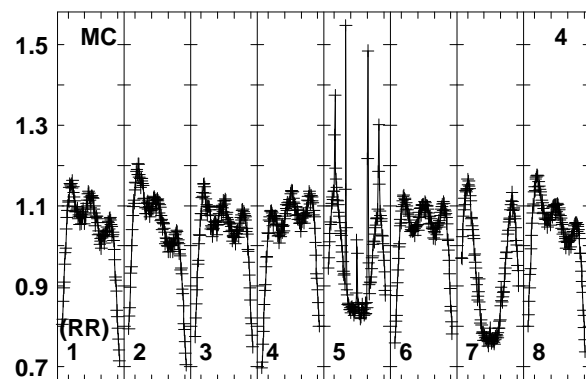
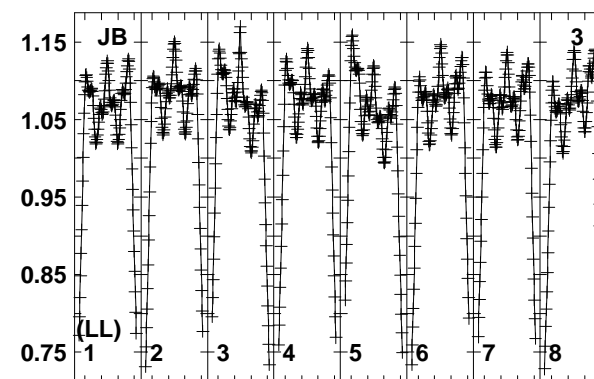
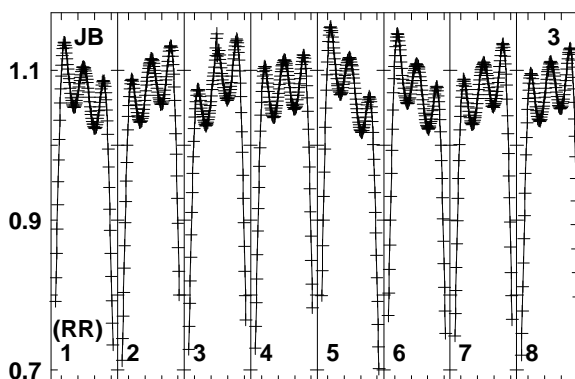
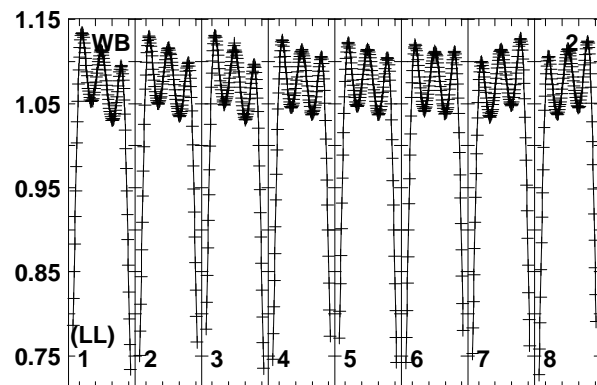
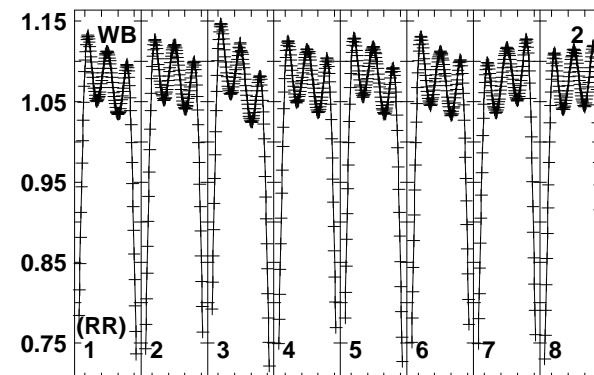
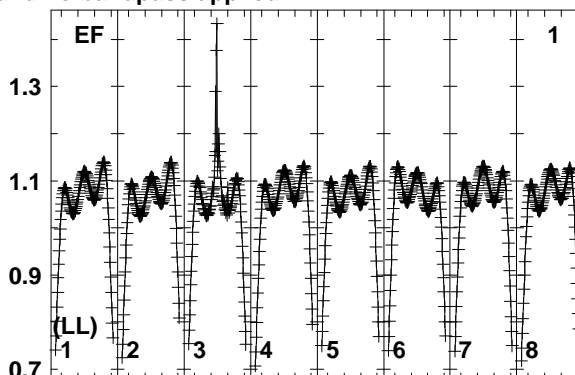
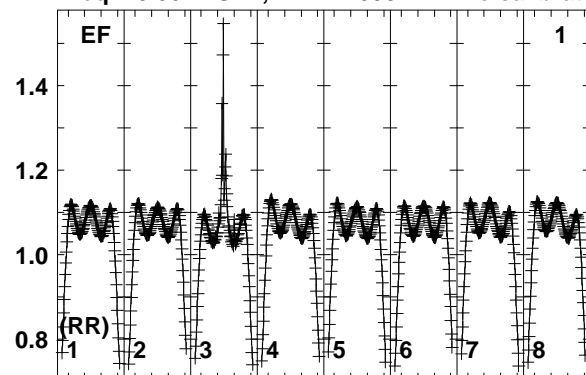
FREQ MHz

Lower frame: Real Jy

Total-power spectrum Antenna: O8 (05)

Timerange: 01/03:40:07 to 01/03:42:57

Plot file version 319 created 09-MAR-2017 18:28:52  
 G016.58-0.05 EM117F 1.UVDATA.1  
 Freq = 6.6627 GHz, Bw = 2.000 MH No calibration applied and no bandpass applied



6663.0665.0667.0669.0671.0673.0675.0677.0  
 FREQ MHz

6663.0665.0667.0669.0671.0673.0675.0677.0  
 FREQ MHz

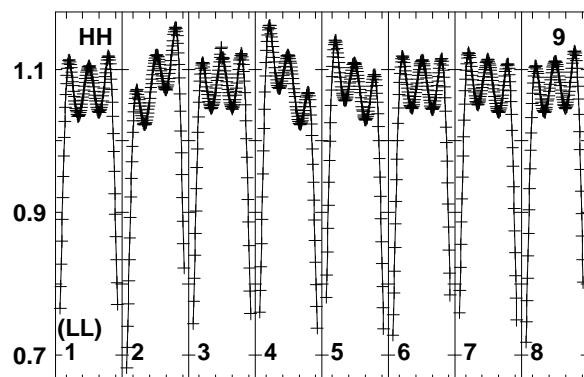
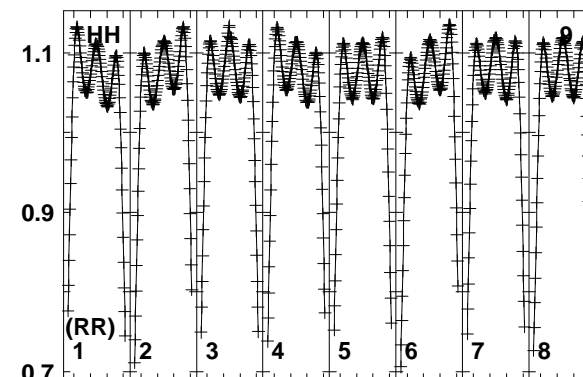
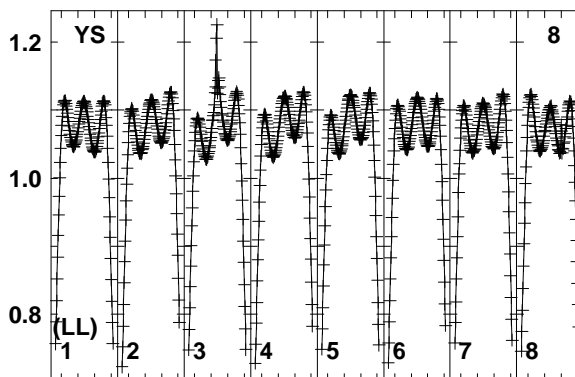
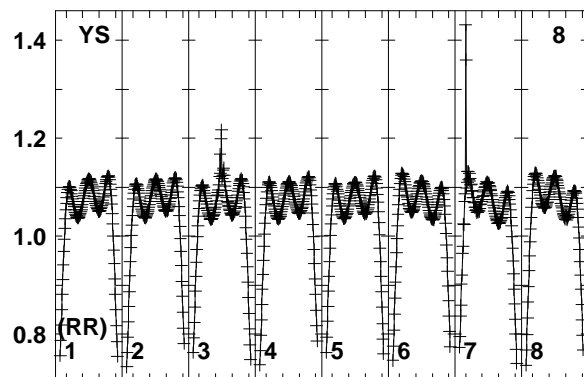
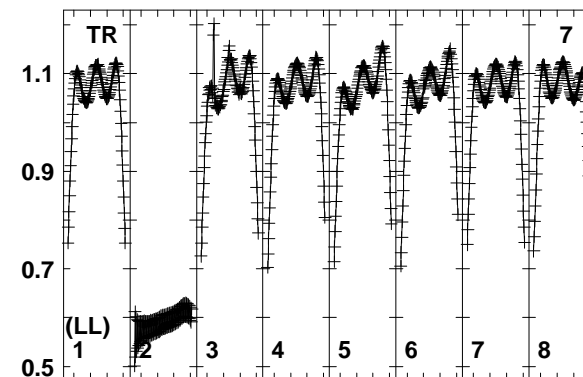
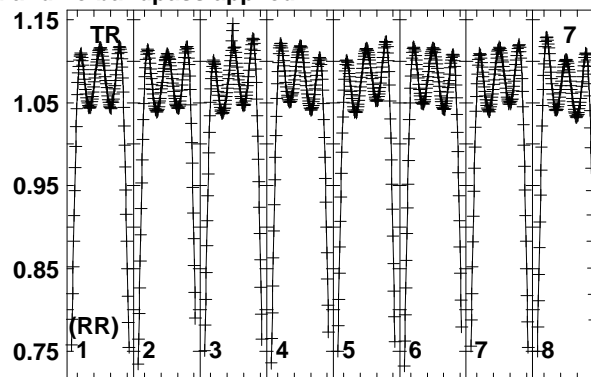
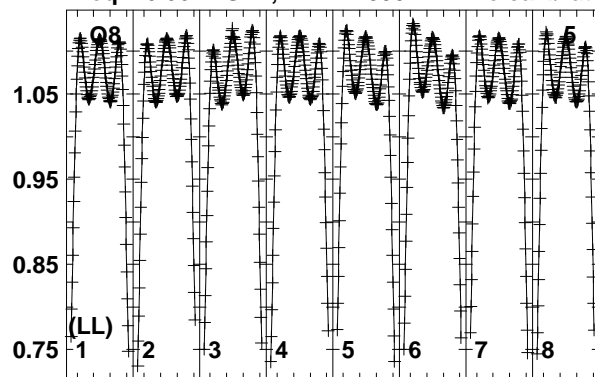
6663.0665.0667.0669.0671.0673.0675.0677.0  
 FREQ MHz

Lower frame: Real Jy  
 Total-power spectrum Antenna: EF (01)  
 Timerange: 01/03:43:07 to 01/03:44:57

Plot file version 320 created 09-MAR-2017 18:28:52

G016.58-0.05 EM117F 1.UVDATA.1

Freq = 6.6627 GHz, Bw = 2.000 MH No calibration applied and no bandpass applied



6663.0665.0667.0669.0671.0673.0675.0677.0

FREQ MHz

Lower frame: Real Jy

Total-power spectrum Antenna: O8 (05)

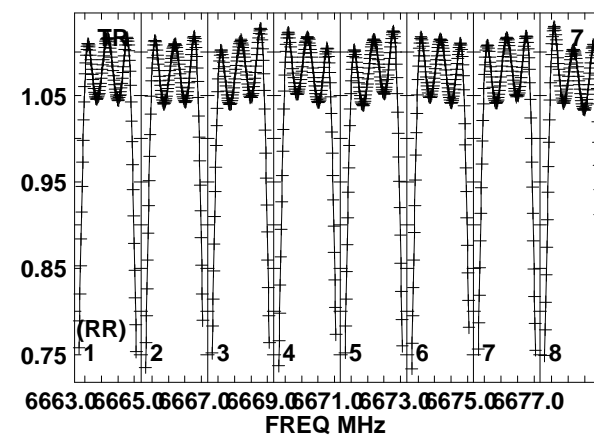
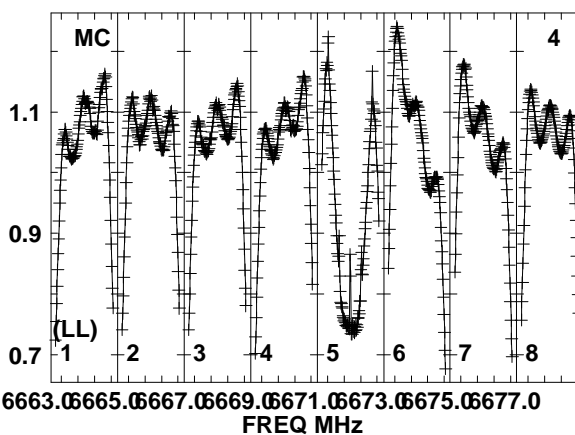
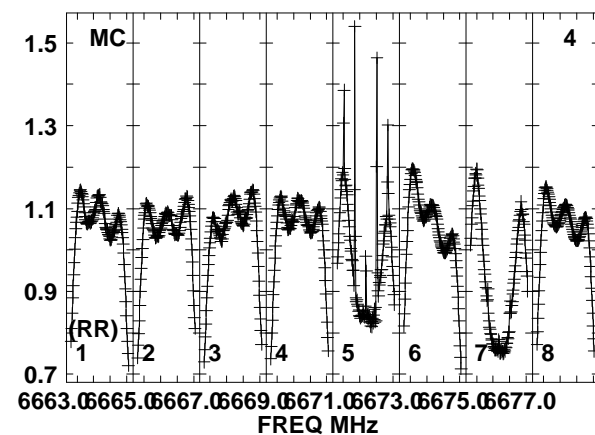
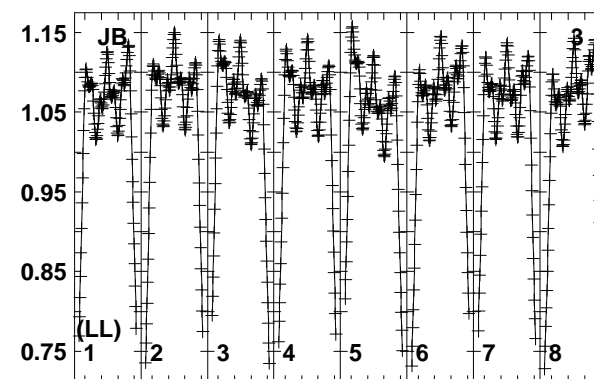
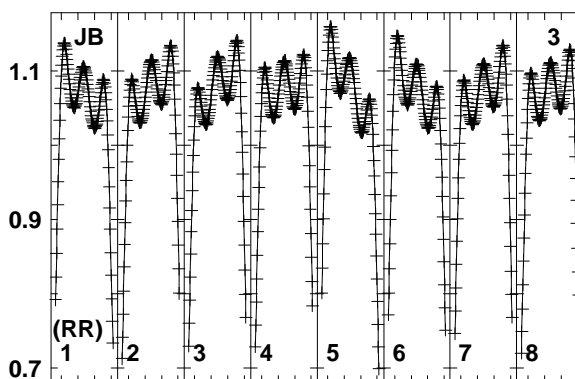
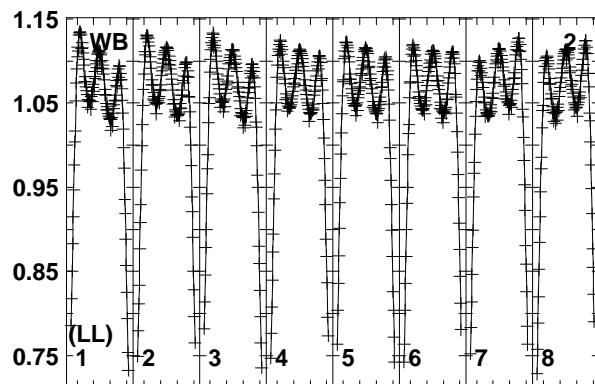
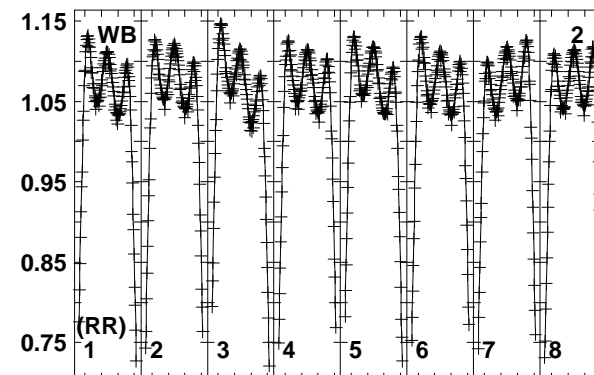
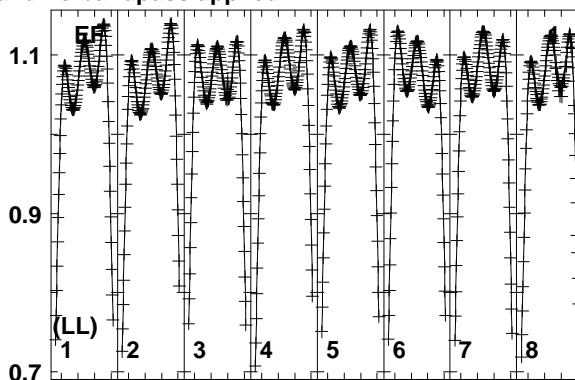
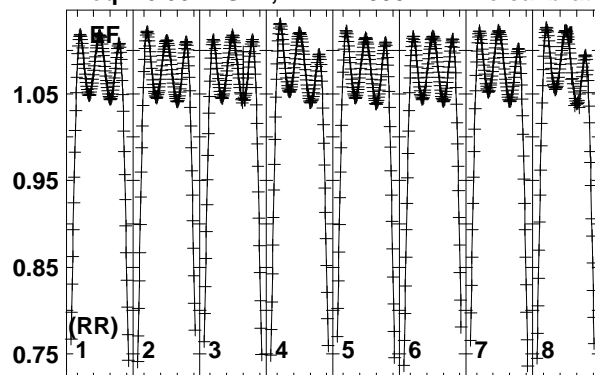
Timerange: 01/03:43:07 to 01/03:44:57



Plot file version 321 created 09-MAR-2017 18:28:52

1822-173 EM117F 1.UVDATA.1

Freq = 6.6627 GHz, Bw = 2.000 MH No calibration applied and no bandpass applied



Lower frame: Real Jy

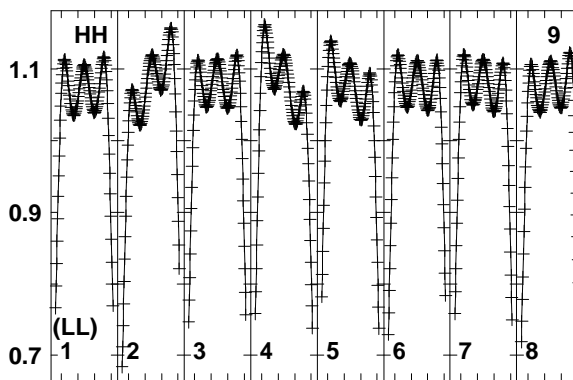
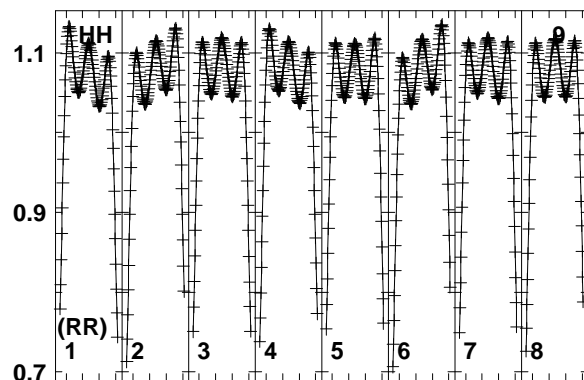
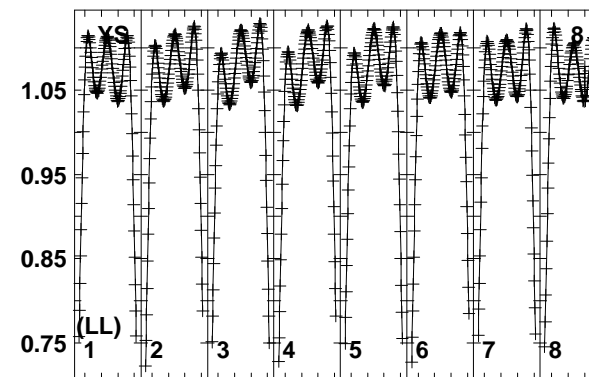
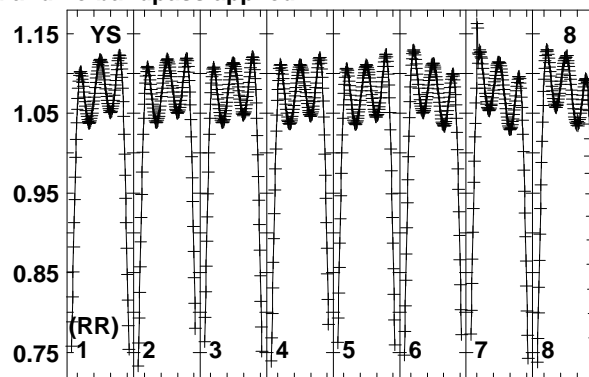
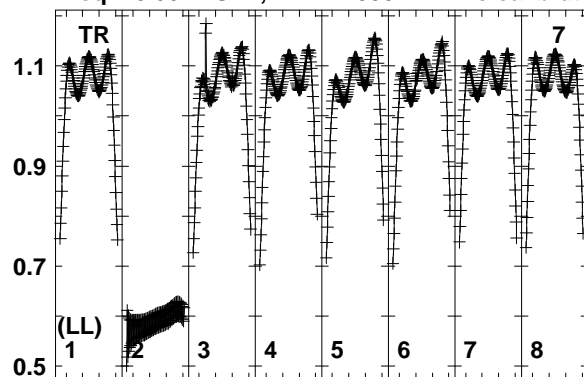
Total-power spectrum Antenna: EF (01)

Timerange: 01/03:45:39 to 01/03:48:37

Plot file version 322 created 09-MAR-2017 18:28:52

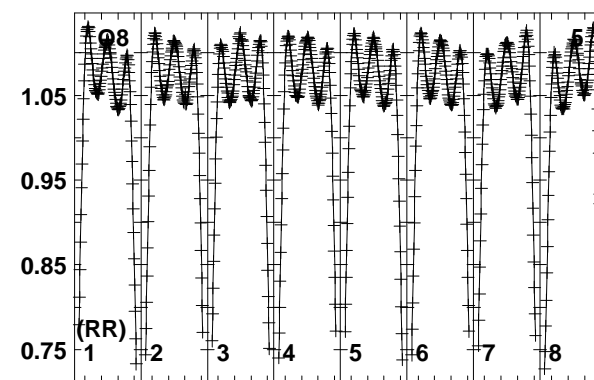
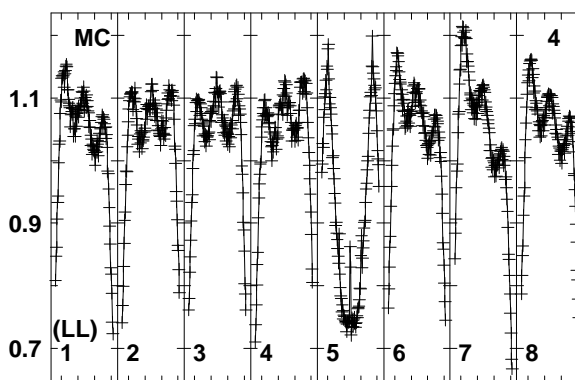
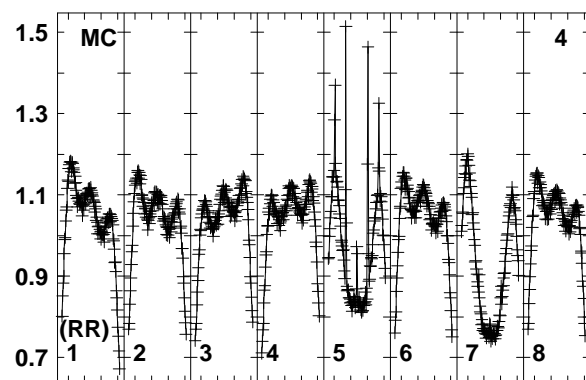
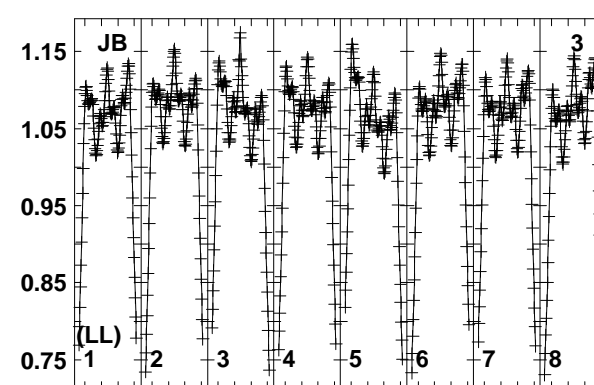
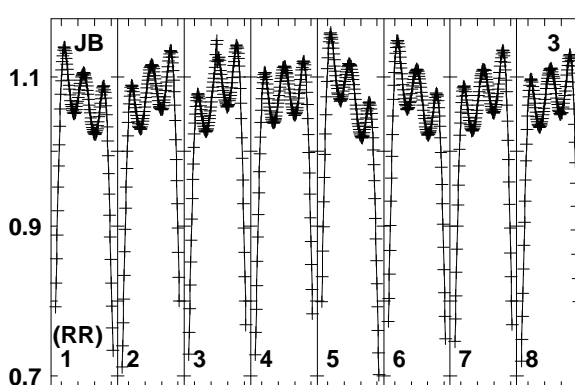
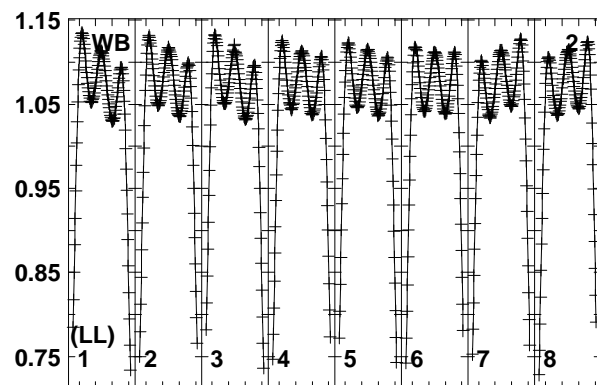
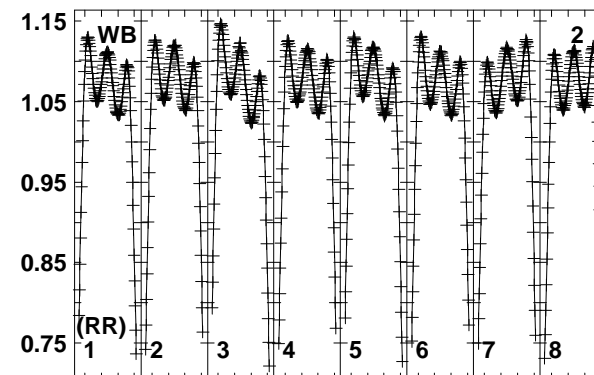
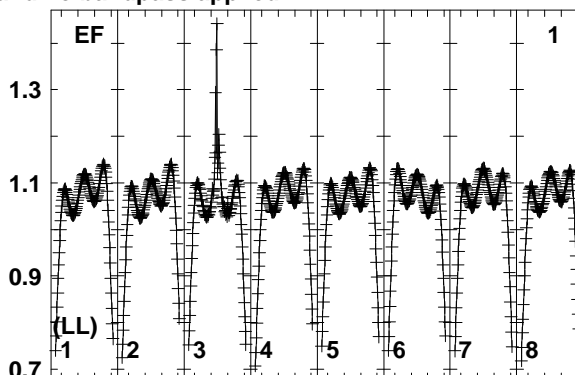
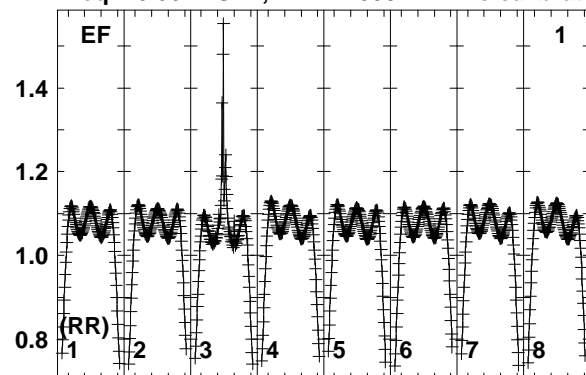
1822-173 EM117F 1.UVDATA.1

Freq = 6.6627 GHz, Bw = 2.000 MH No calibration applied and no bandpass applied



Lower frame: Real Jy  
Total-power spectrum Antenna: TR (07)  
Timerange: 01/03:45:39 to 01/03:48:37

Plot file version 323 created 09-MAR-2017 18:28:53  
 G016.58-0.05 EM117F 1.UVDATA.1  
 Freq = 6.6627 GHz, Bw = 2.000 MH No calibration applied and no bandpass applied



6663.0665.0667.0669.0671.0673.0675.0677.0  
 FREQ MHz

6663.0665.0667.0669.0671.0673.0675.0677.0  
 FREQ MHz

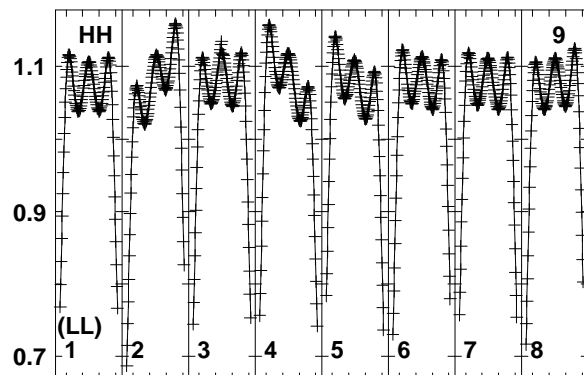
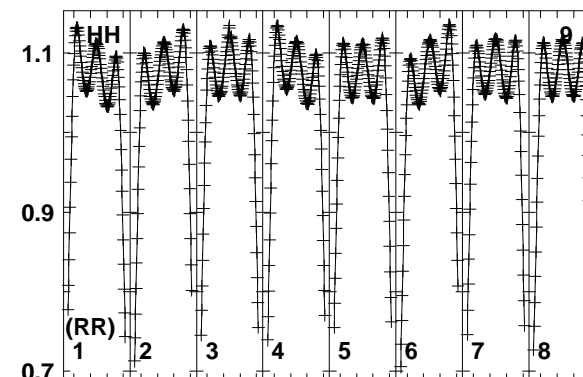
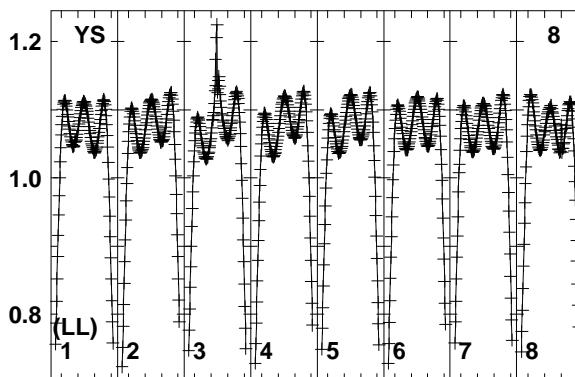
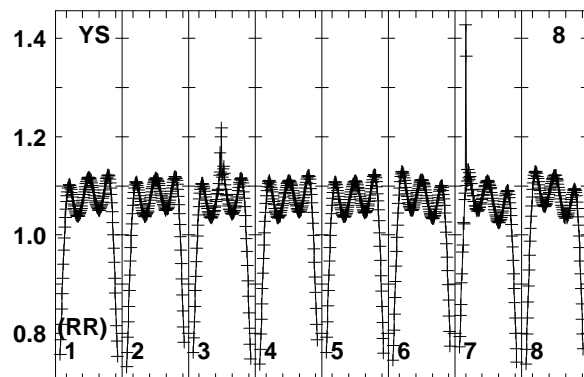
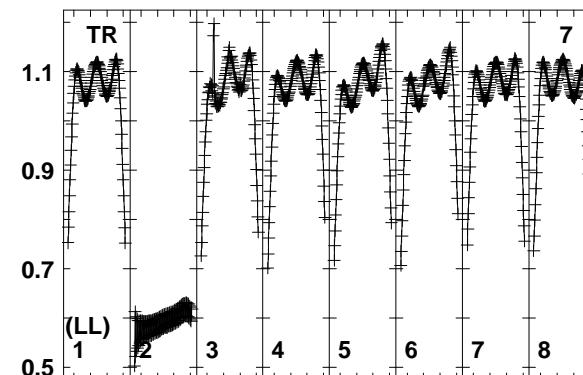
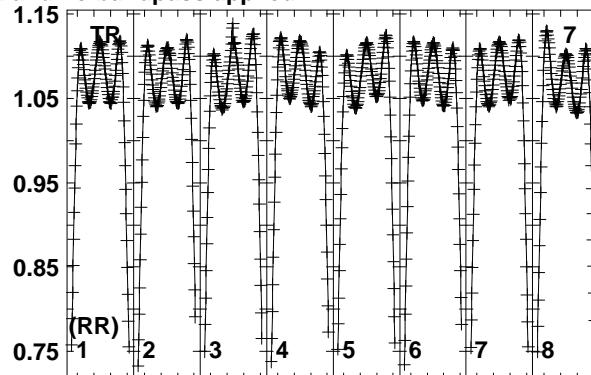
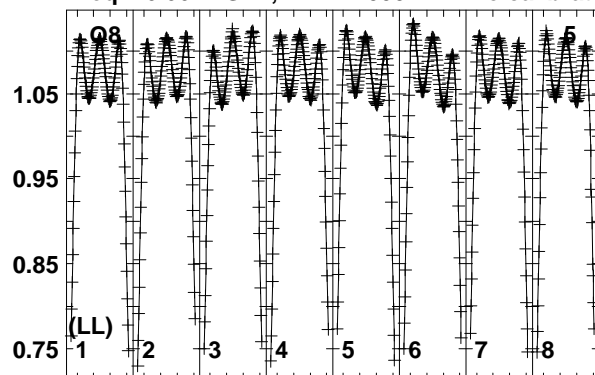
6663.0665.0667.0669.0671.0673.0675.0677.0  
 FREQ MHz

Lower frame: Real Jy  
 Total-power spectrum Antenna: EF (01)  
 Timerange: 01/03:48:47 to 01/03:50:37

Plot file version 324 created 09-MAR-2017 18:28:53

G016.58-0.05 EM117F 1.UVDATA.1

Freq = 6.6627 GHz, Bw = 2.000 MH No calibration applied and no bandpass applied



6663.0665.0667.0669.0671.0673.0675.0677.0

FREQ MHz

Lower frame: Real Jy

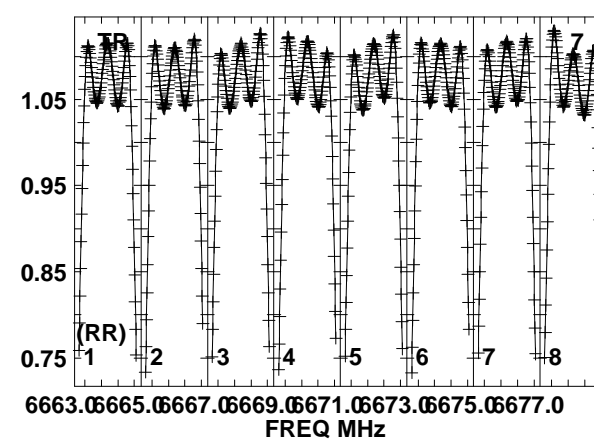
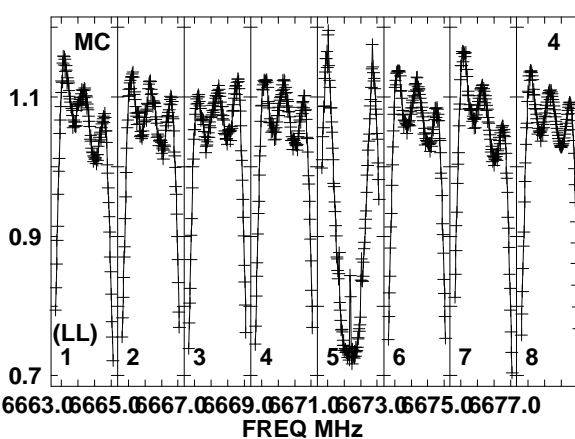
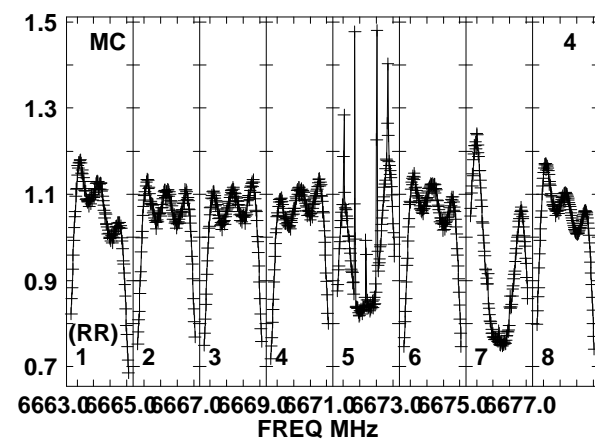
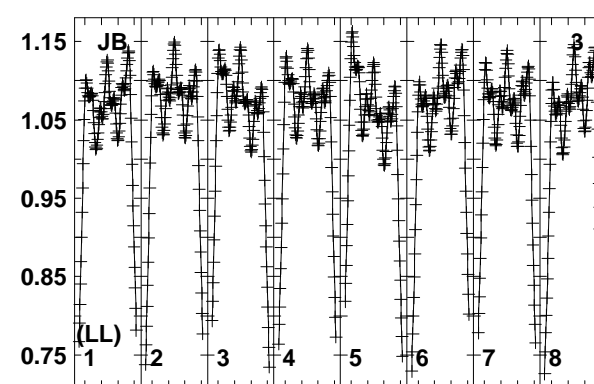
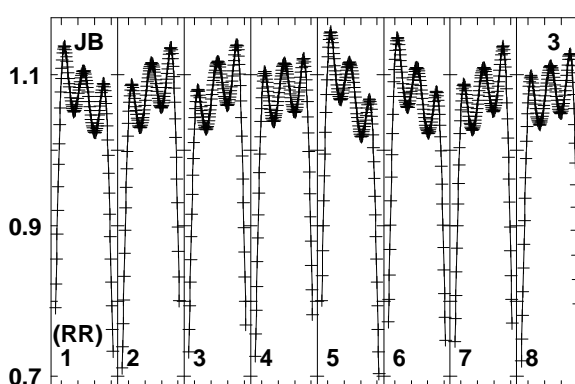
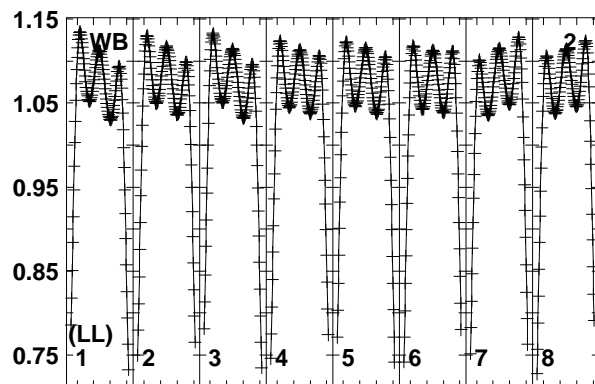
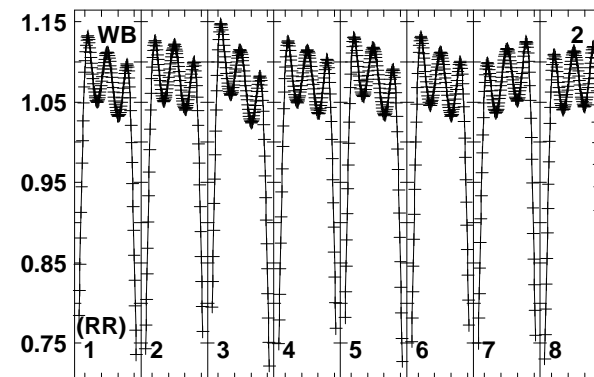
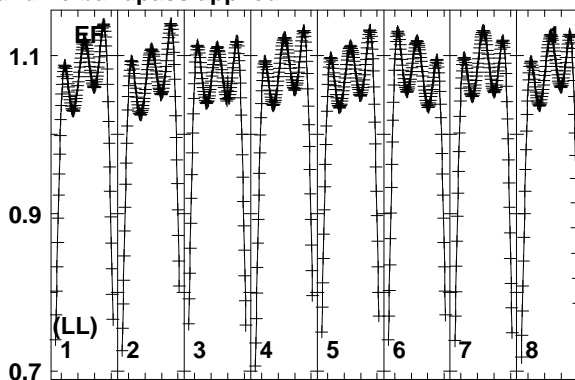
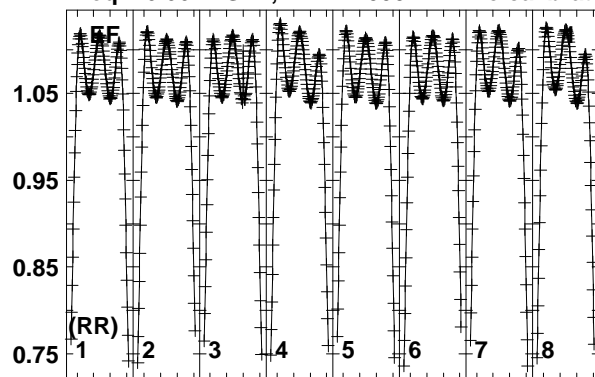
Total-power spectrum Antenna: O8 (05)

Timerange: 01/03:48:47 to 01/03:50:37

Plot file version 325 created 09-MAR-2017 18:28:53

1822-173 EM117F 1.UVDATA.1

Freq = 6.6627 GHz, Bw = 2.000 MH No calibration applied and no bandpass applied

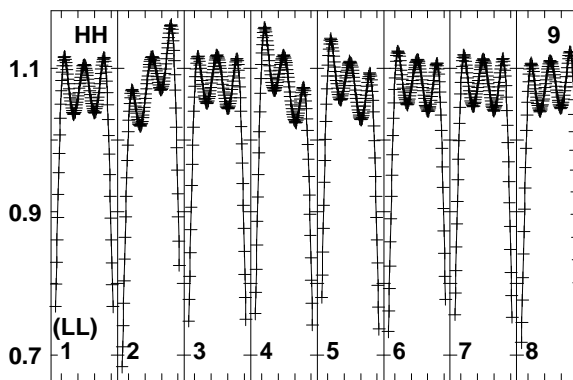
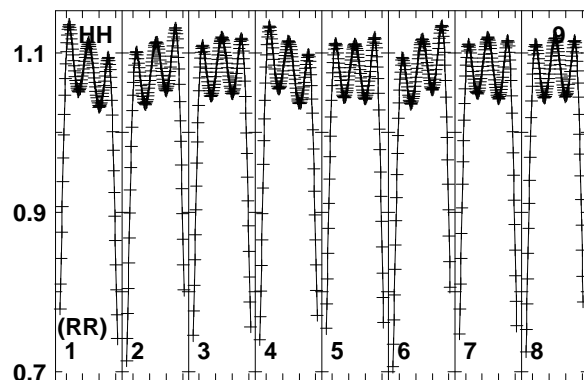
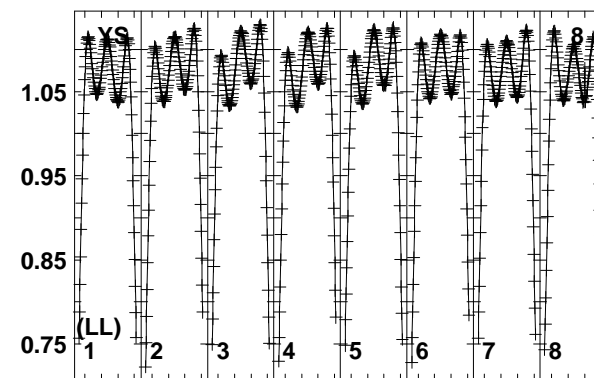
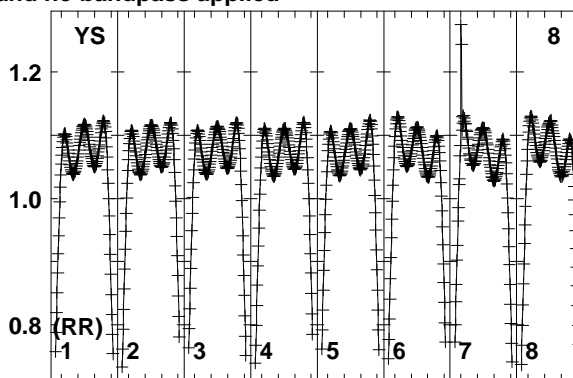
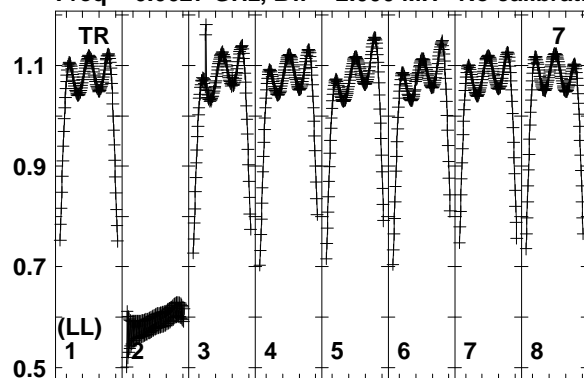


Lower frame: Real Jy  
Total-power spectrum Antenna: EF (01)  
Timerange: 01/03:50:47 to 01/03:53:37

Plot file version 326 created 09-MAR-2017 18:28:53

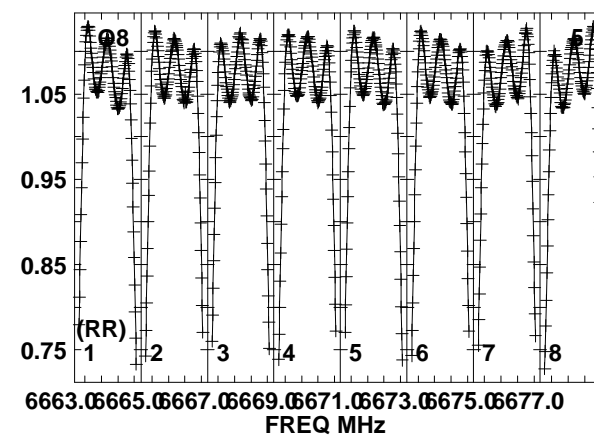
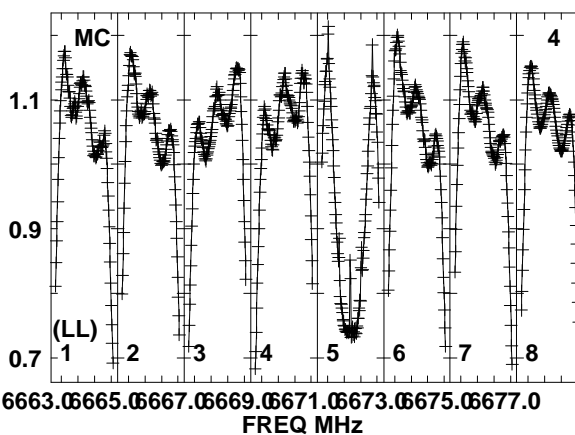
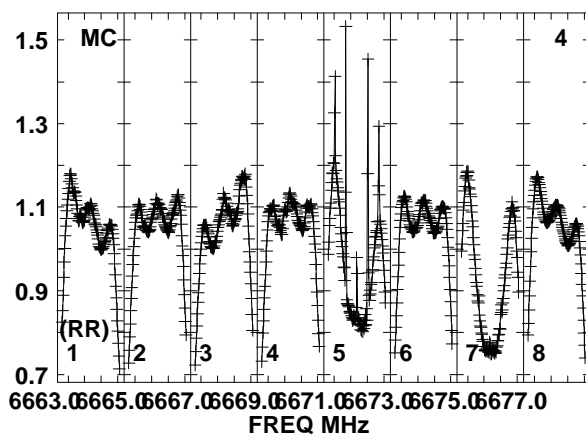
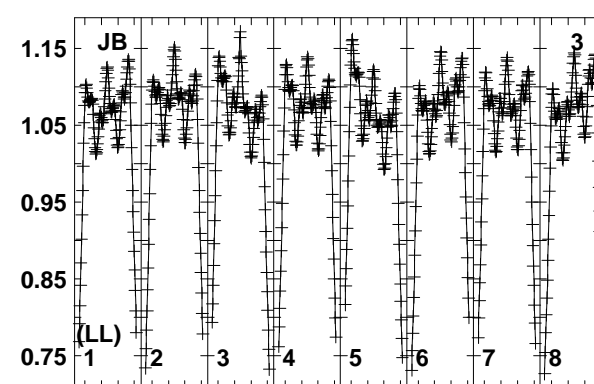
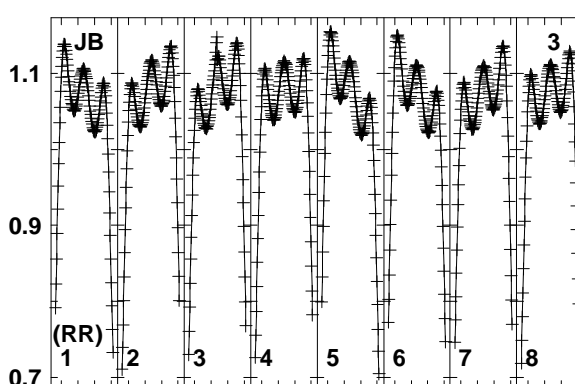
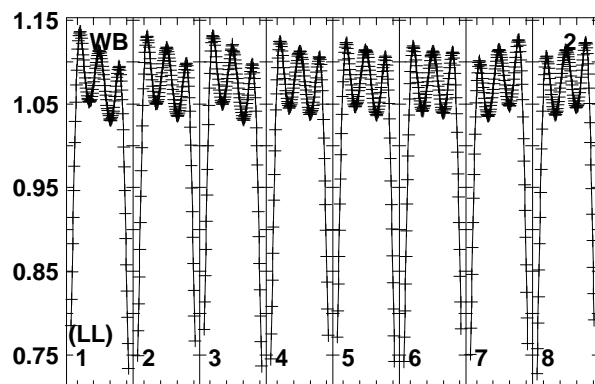
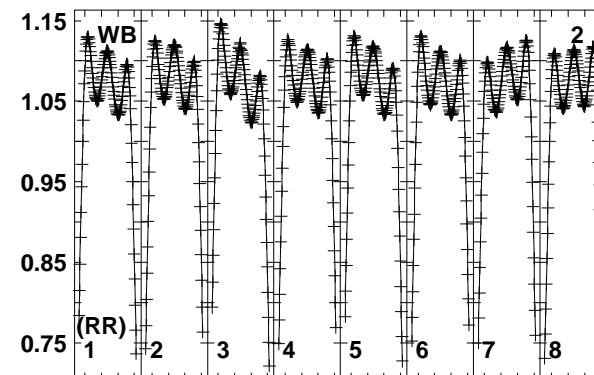
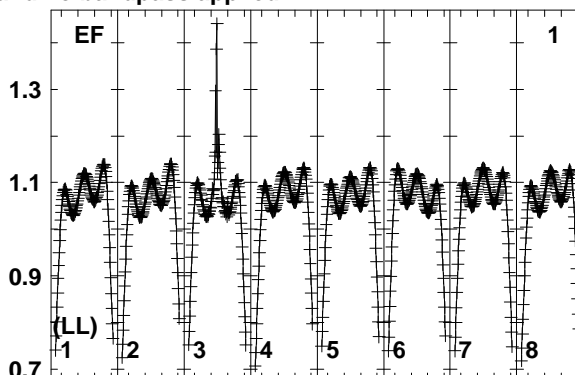
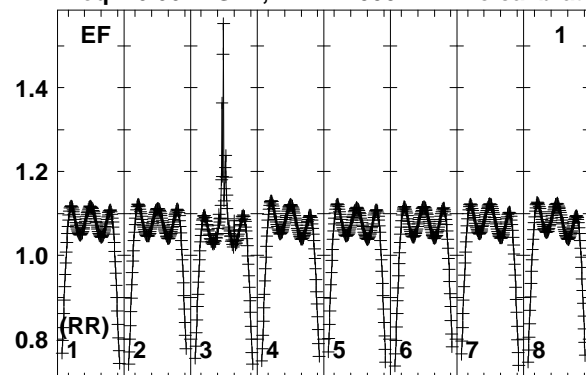
1822-173 EM117F 1.UVDATA.1

Freq = 6.6627 GHz, Bw = 2.000 MH No calibration applied and no bandpass applied



Lower frame: Real Jy  
Total-power spectrum Antenna: TR (07)  
Timerange: 01/03:50:47 to 01/03:53:37

Plot file version 327 created 09-MAR-2017 18:28:54  
 G016.58-0.05 EM117F 1.UVDATA.1  
 Freq = 6.6627 GHz, Bw = 2.000 MH No calibration applied and no bandpass applied



6663.06665.06667.06669.06671.06673.06675.06677.0  
 FREQ MHz

6663.06665.06667.06669.06671.06673.06675.06677.0  
 FREQ MHz

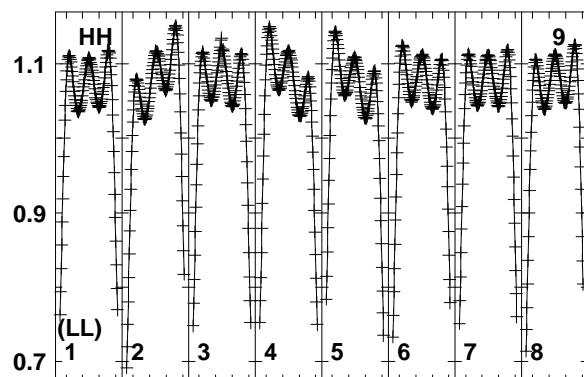
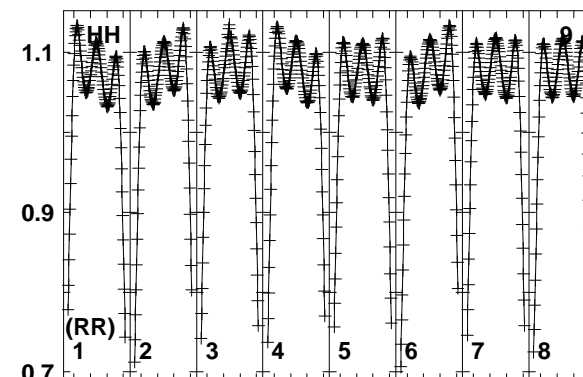
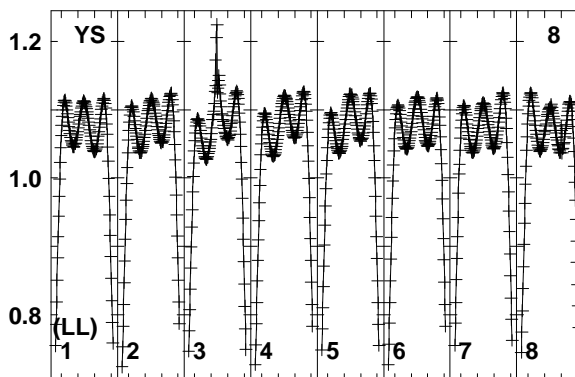
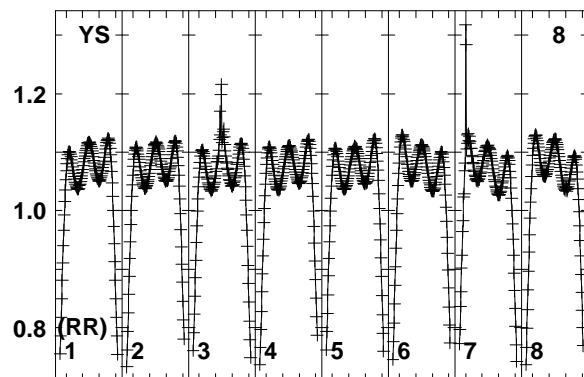
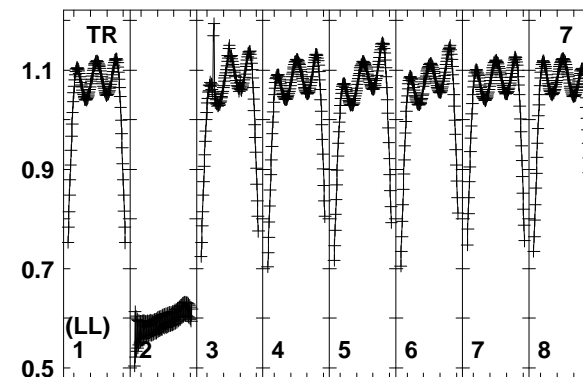
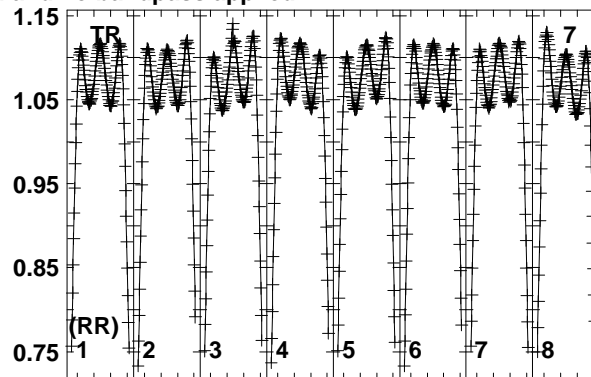
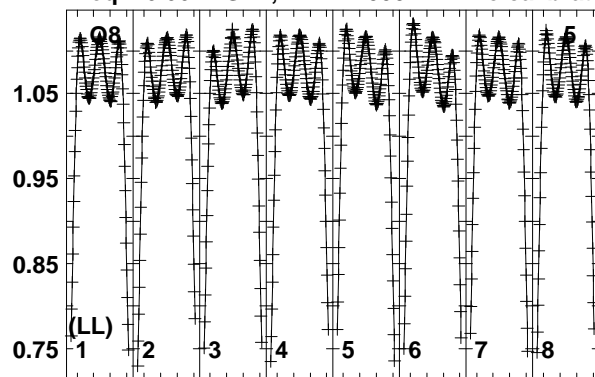
6663.06665.06667.06669.06671.06673.06675.06677.0  
 FREQ MHz

Lower frame: Real Jy  
 Total-power spectrum Antenna: EF (01)  
 Timerange: 01/03:53:47 to 01/03:55:37

Plot file version 328 created 09-MAR-2017 18:28:54

G016.58-0.05 EM117F 1.UVDATA.1

Freq = 6.6627 GHz, Bw = 2.000 MH No calibration applied and no bandpass applied



6663.0665.0667.0669.0671.0673.0675.0677.0

FREQ MHz

Lower frame: Real Jy

Total-power spectrum Antenna: O8 (05)

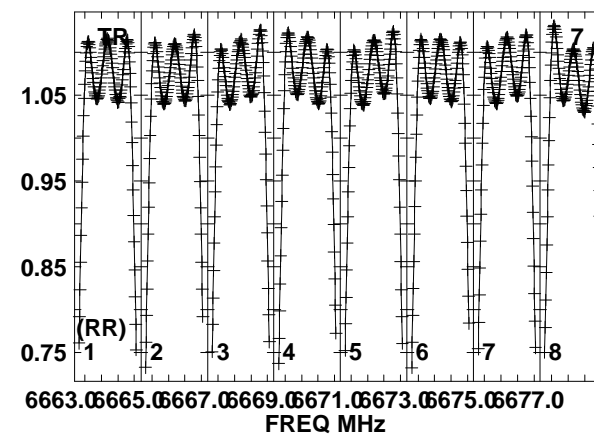
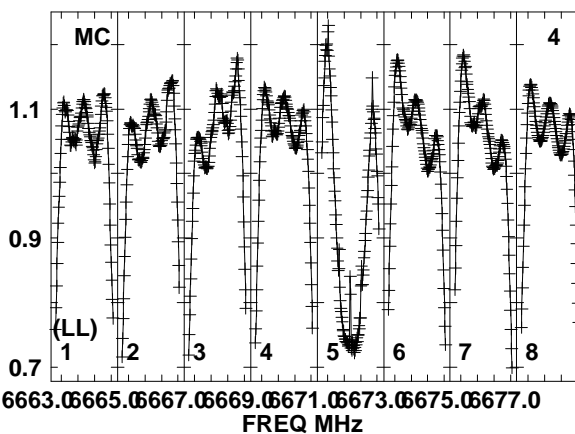
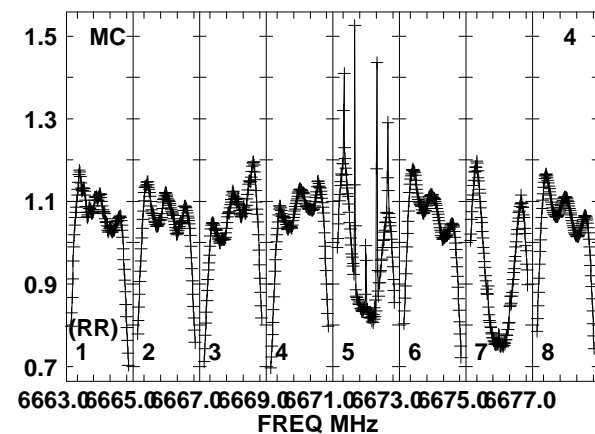
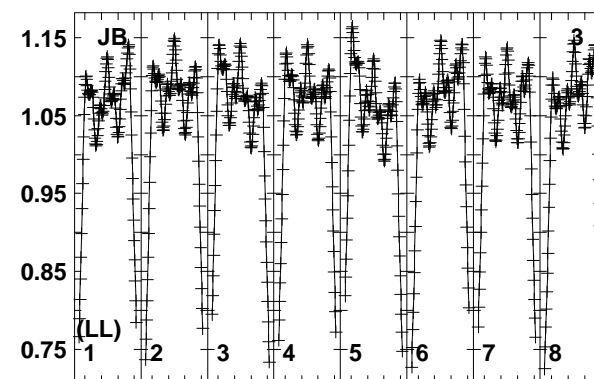
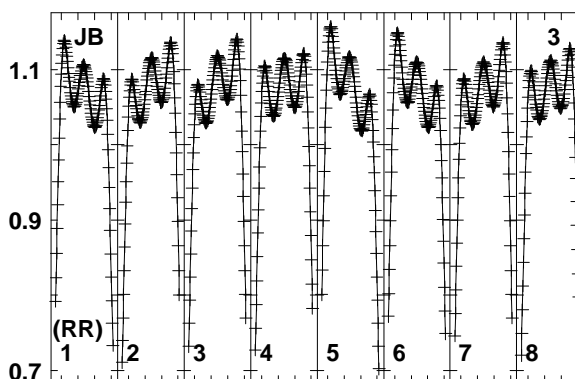
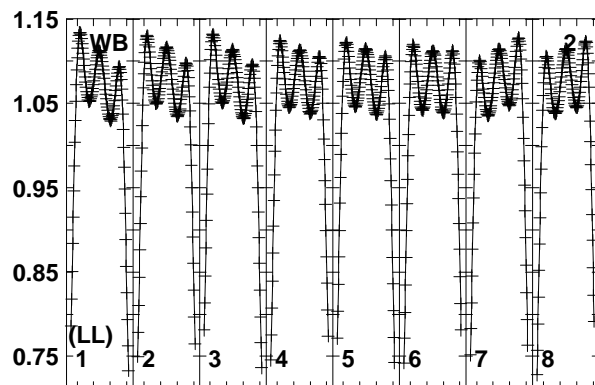
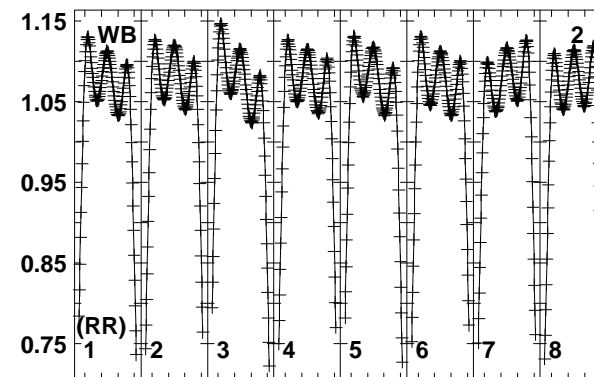
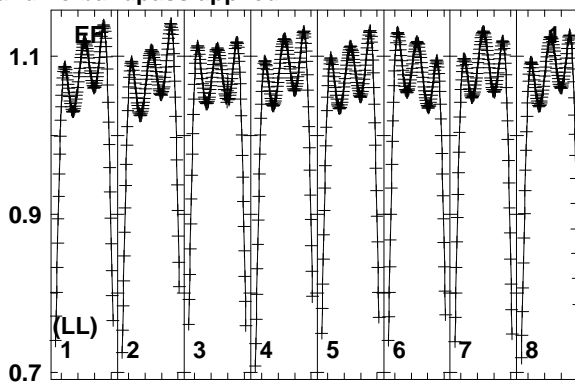
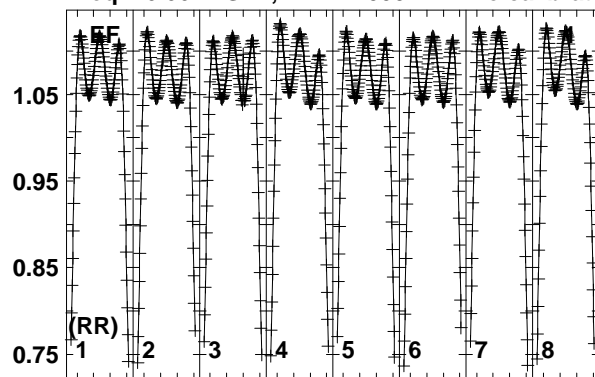
Timerange: 01/03:53:47 to 01/03:55:37



Plot file version 329 created 09-MAR-2017 18:28:54

1822-173 EM117F 1.UVDATA.1

Freq = 6.6627 GHz, Bw = 2.000 MH No calibration applied and no bandpass applied

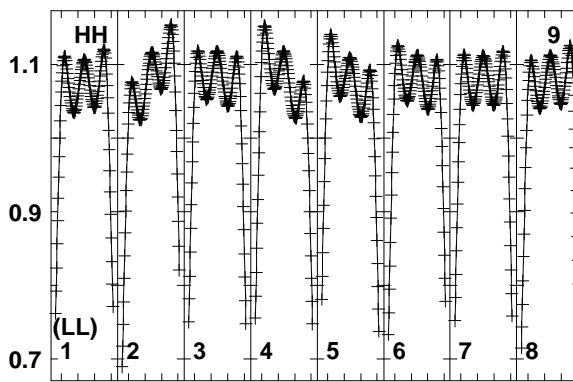
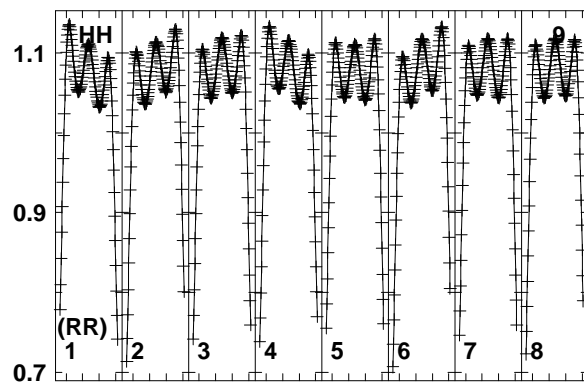
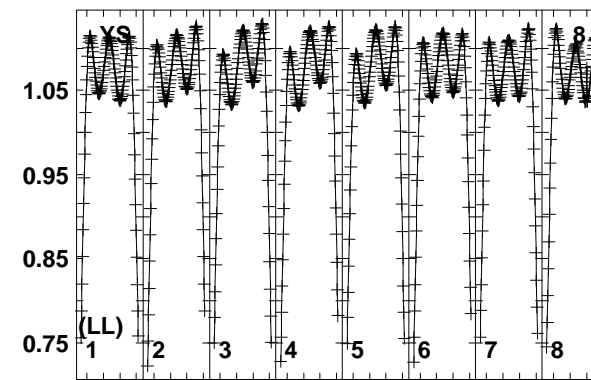
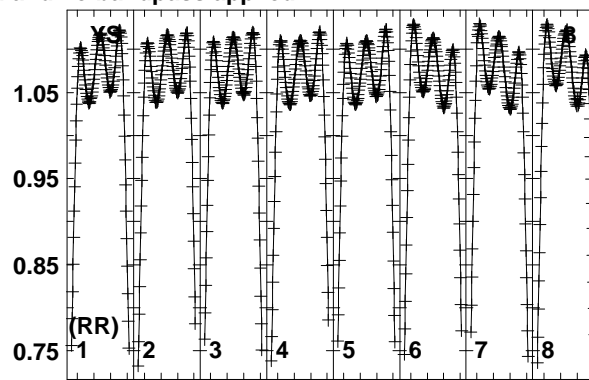
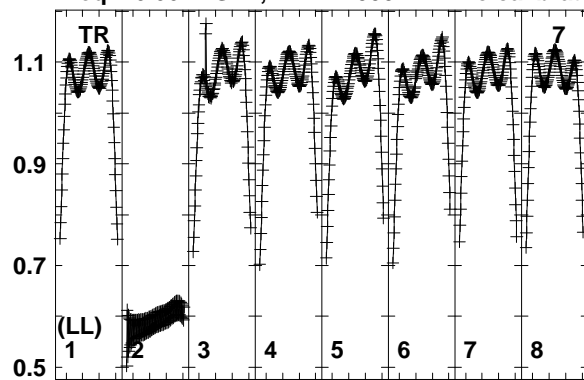


Lower frame: Real Jy  
Total-power spectrum Antenna: EF (01)  
Timerange: 01/03:55:47 to 01/03:58:37

Plot file version 330 created 09-MAR-2017 18:28:54

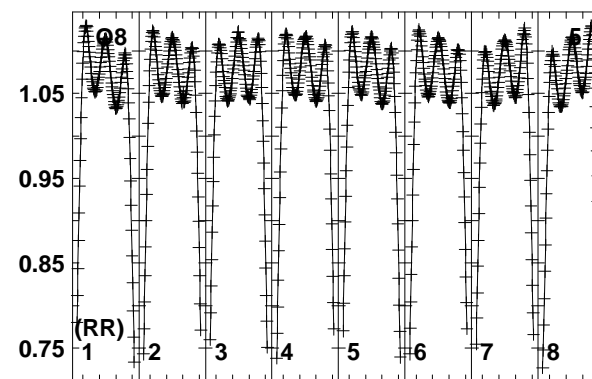
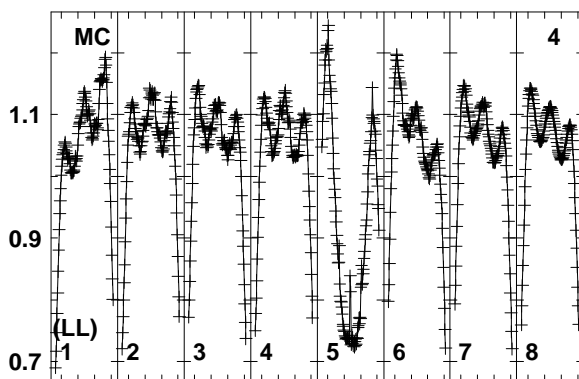
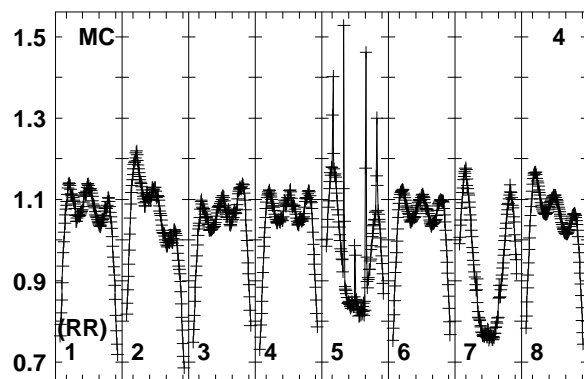
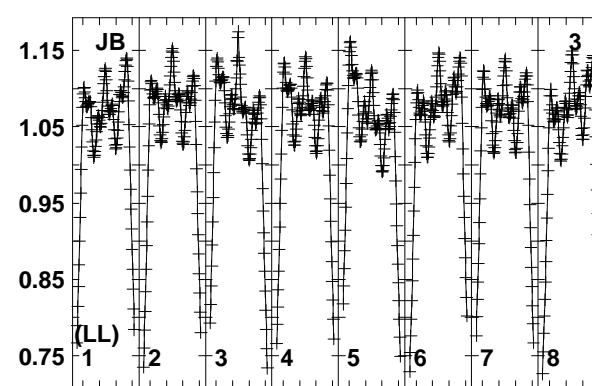
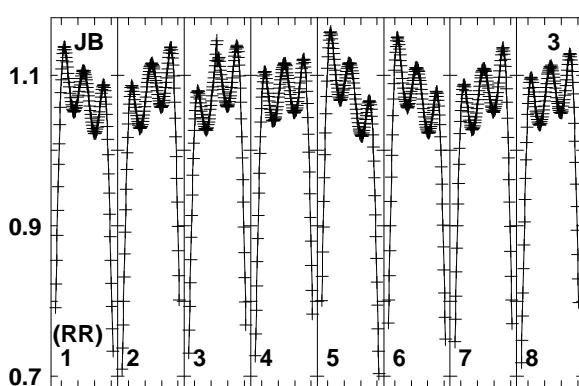
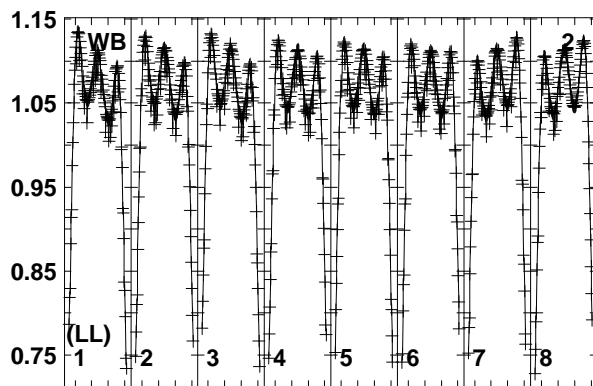
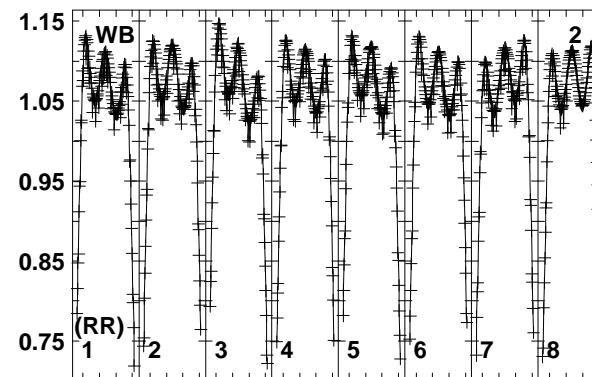
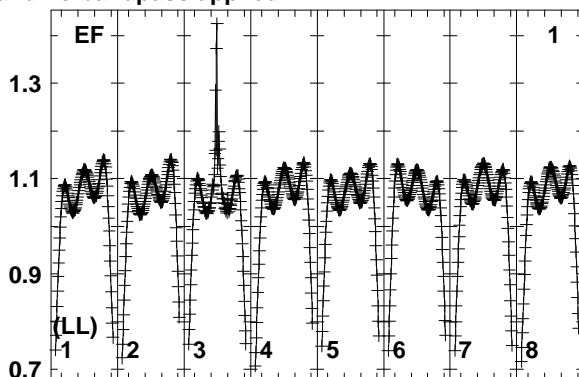
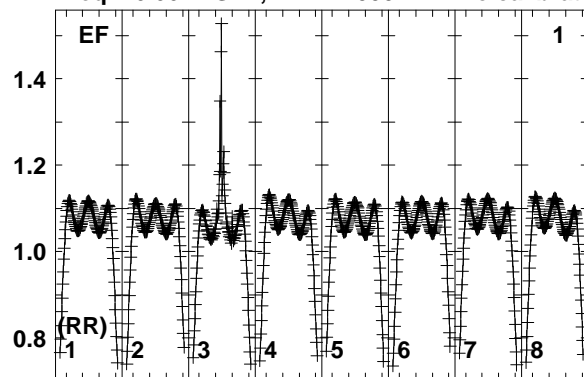
1822-173 EM117F 1.UVDATA.1

Freq = 6.6627 GHz, Bw = 2.000 MH No calibration applied and no bandpass applied



Lower frame: Real Jy  
Total-power spectrum Antenna: TR (07)  
Timerange: 01/03:55:47 to 01/03:58:37

Plot file version 331 created 09-MAR-2017 18:28:55  
 G016.58-0.05 EM117F 1.UVDATA.1  
 Freq = 6.6627 GHz, Bw = 2.000 MH No calibration applied and no bandpass applied



6663.06665.06667.06669.06671.06673.06675.06677.0  
 FREQ MHz

6663.06665.06667.06669.06671.06673.06675.06677.0  
 FREQ MHz

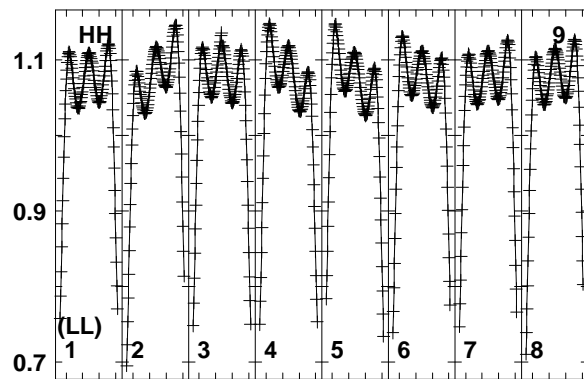
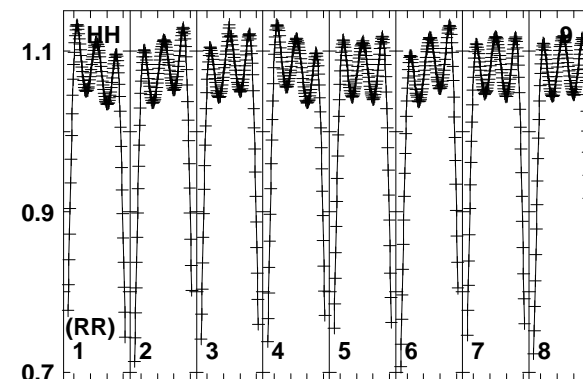
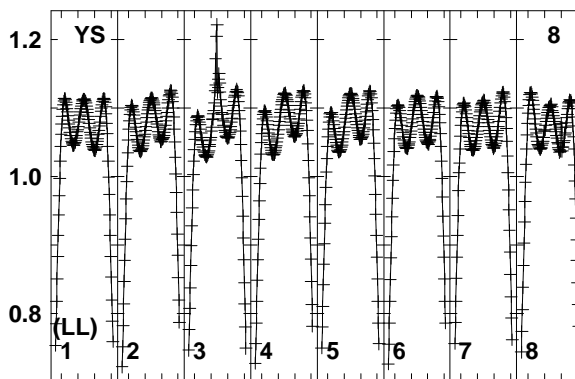
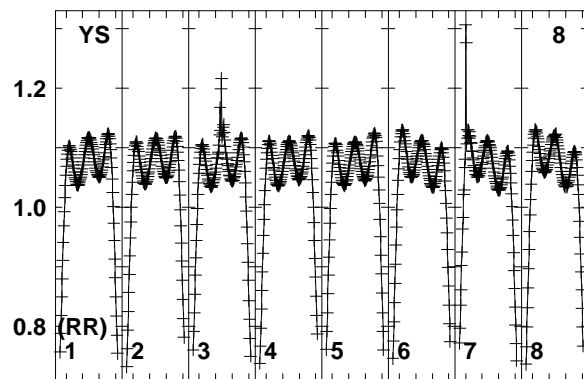
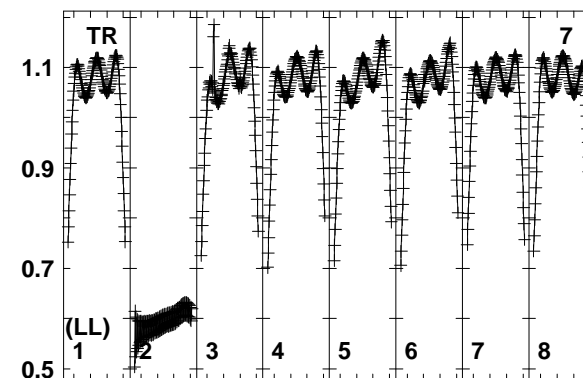
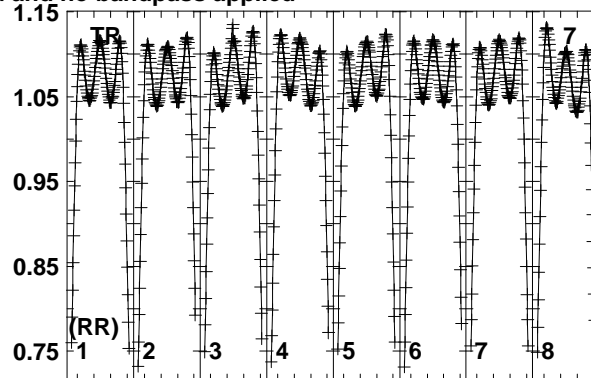
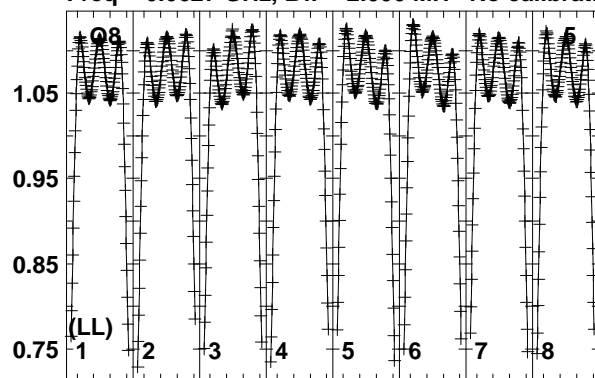
6663.06665.06667.06669.06671.06673.06675.06677.0  
 FREQ MHz

Lower frame: Real Jy  
 Total-power spectrum Antenna: EF (01)  
 Timerange: 01/03:58:47 to 01/04:00:37

Plot file version 332 created 09-MAR-2017 18:28:55

G016.58-0.05 EM117F 1.UVDATA.1

Freq = 6.6627 GHz, Bw = 2.000 MH No calibration applied and no bandpass applied



6663.0665.0667.0669.0671.0673.0675.0677.0

FREQ MHz

Lower frame: Real Jy

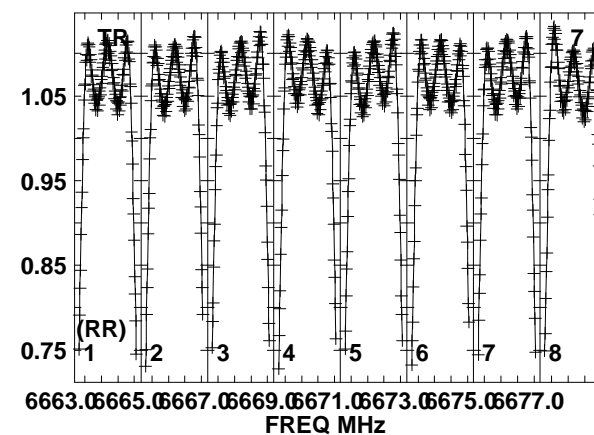
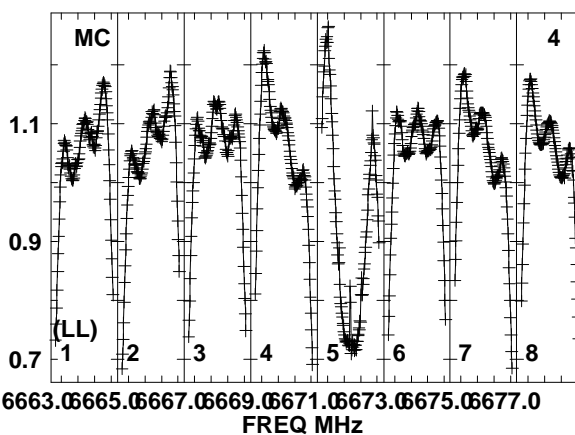
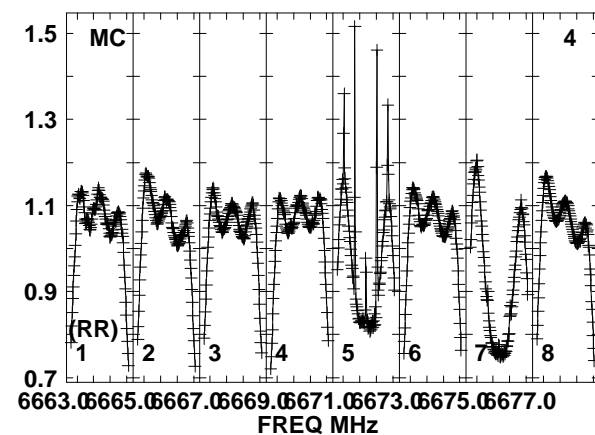
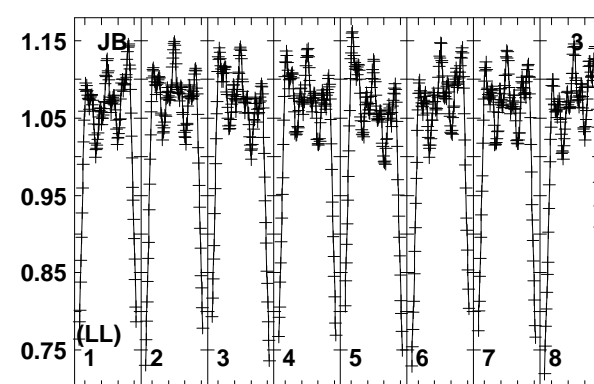
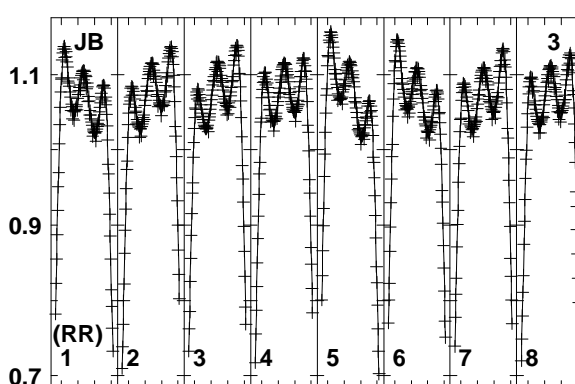
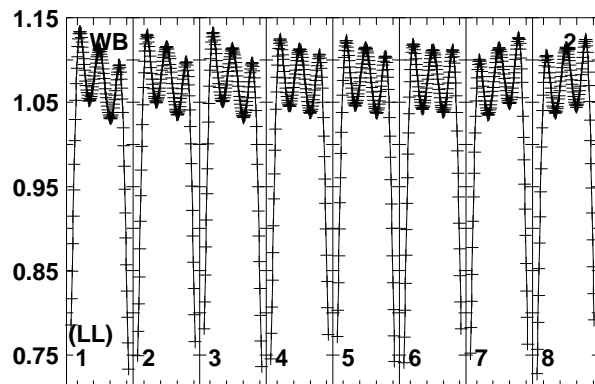
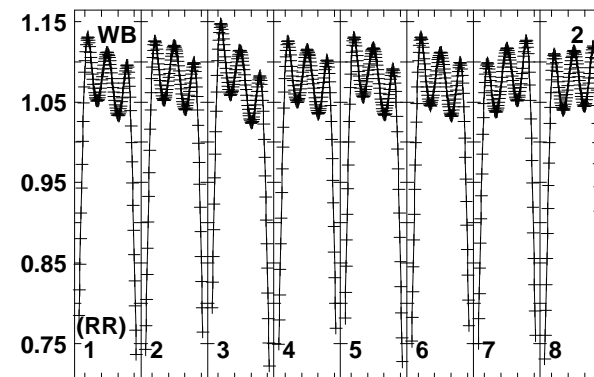
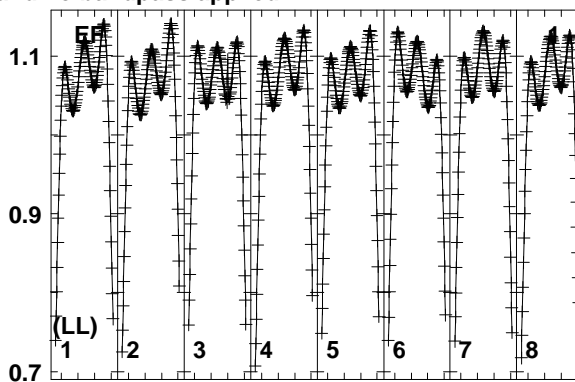
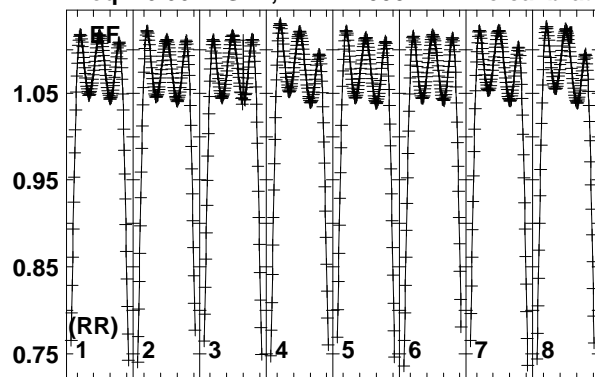
Total-power spectrum Antenna: O8 (05)

Timerange: 01/03:58:47 to 01/04:00:37

Plot file version 333 created 09-MAR-2017 18:28:55

1822-173 EM117F 1.UVDATA.1

Freq = 6.6627 GHz, Bw = 2.000 MH No calibration applied and no bandpass applied

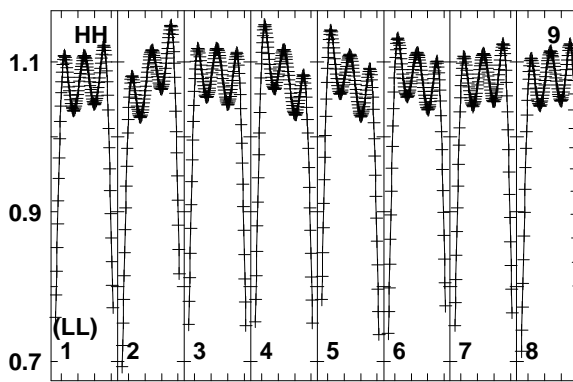
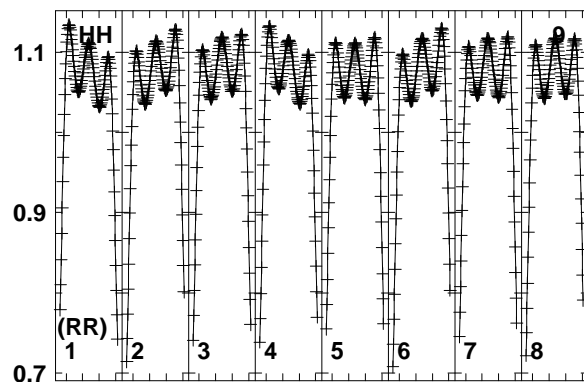
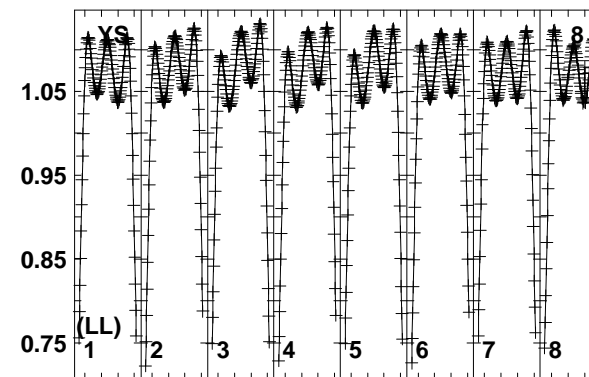
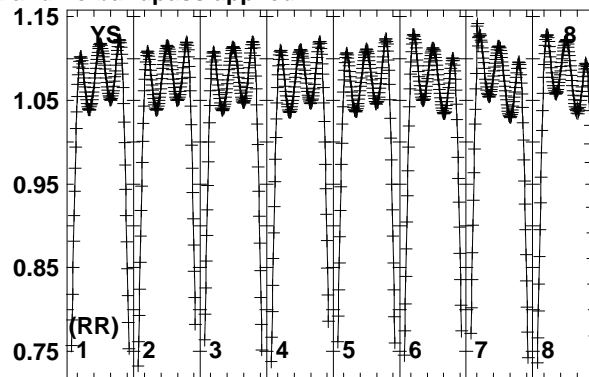
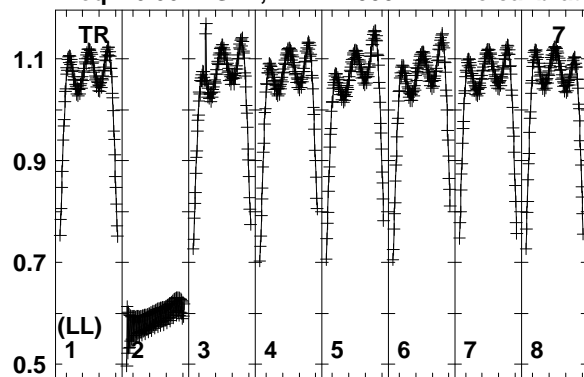


Lower frame: Real Jy  
Total-power spectrum Antenna: EF (01)  
Timerange: 01/04:01:19 to 01/04:04:17

Plot file version 334 created 09-MAR-2017 18:28:55

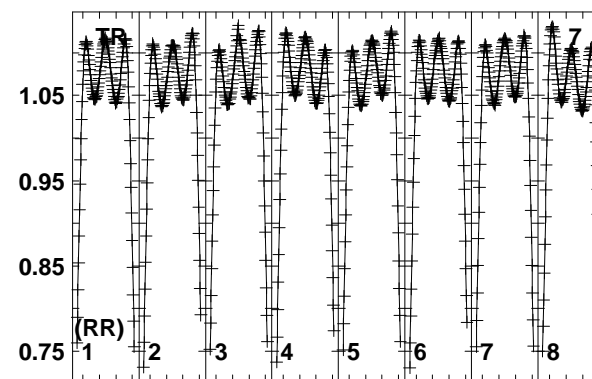
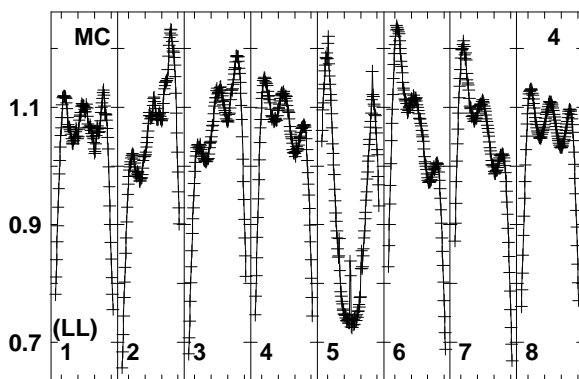
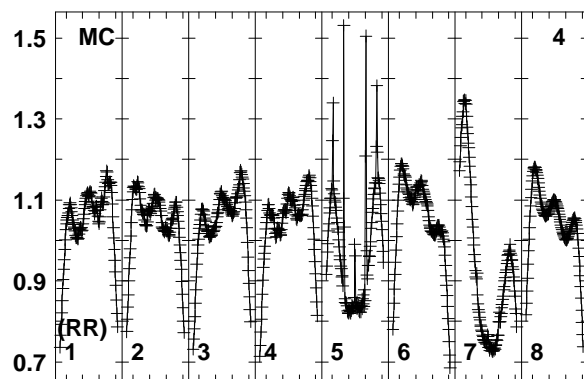
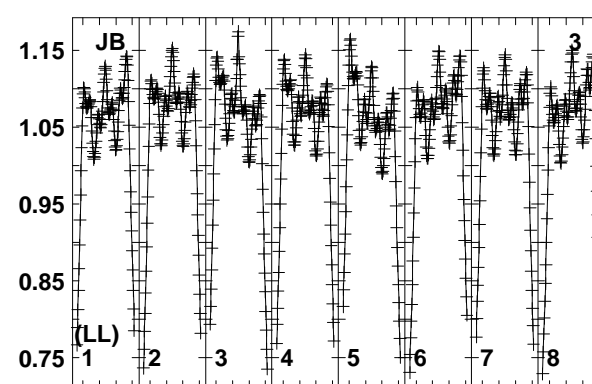
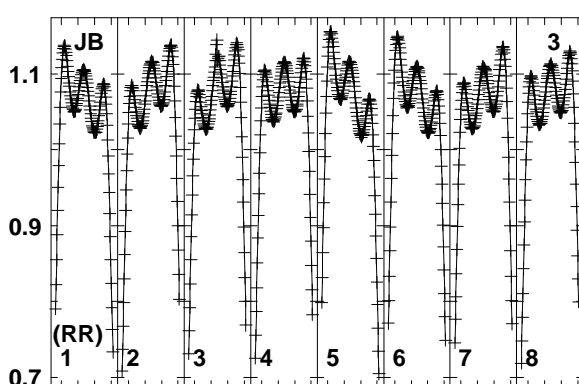
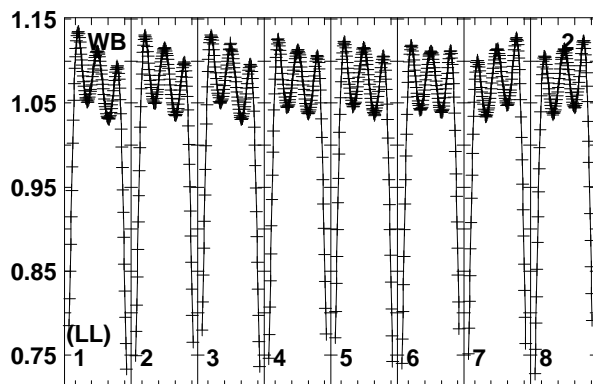
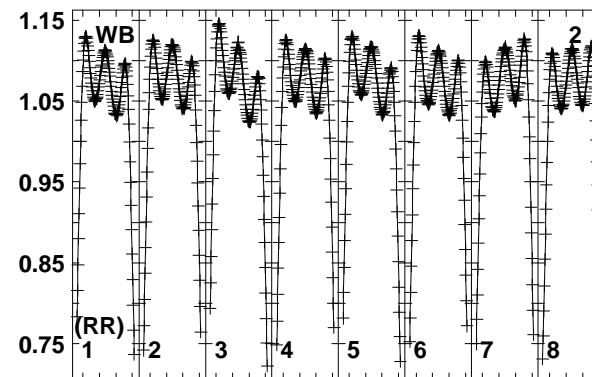
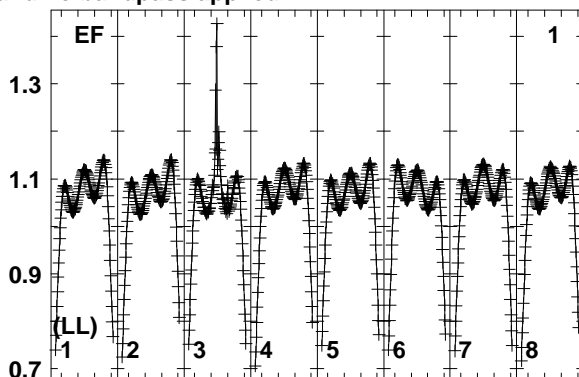
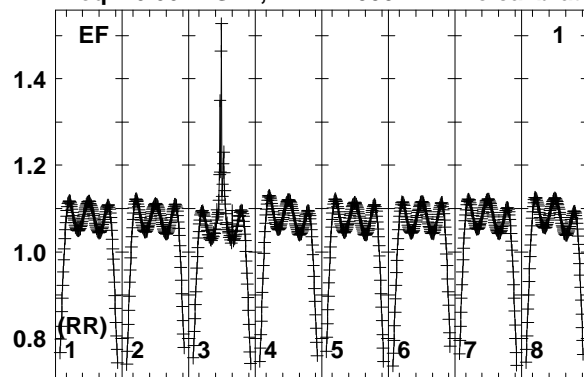
1822-173 EM117F 1.UVDATA.1

Freq = 6.6627 GHz, Bw = 2.000 MH No calibration applied and no bandpass applied



Lower frame: Real Jy  
Total-power spectrum Antenna: TR (07)  
Timerange: 01/04:01:19 to 01/04:04:17

Plot file version 335 created 09-MAR-2017 18:28:56  
 G016.58-0.05 EM117F 1.UVDATA.1  
 Freq = 6.6627 GHz, Bw = 2.000 MH No calibration applied and no bandpass applied



6663.06665.06667.06669.06671.06673.06675.06677.0  
 FREQ MHz

6663.06665.06667.06669.06671.06673.06675.06677.0  
 FREQ MHz

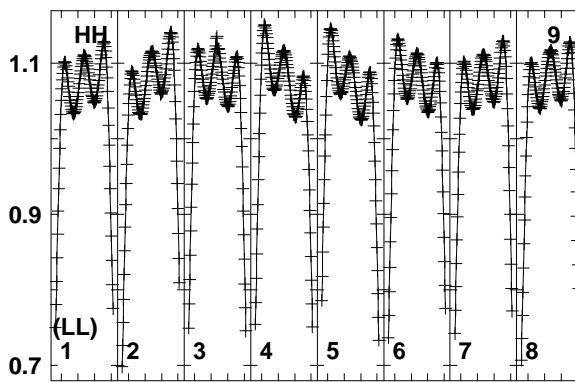
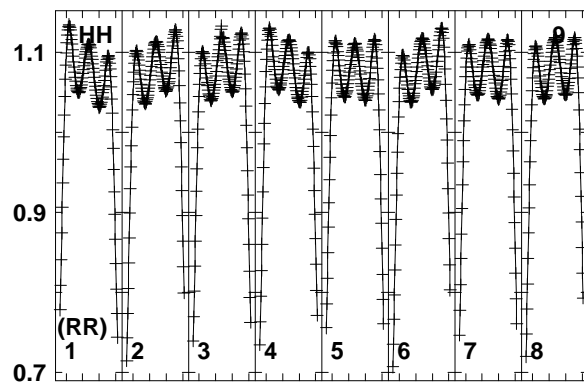
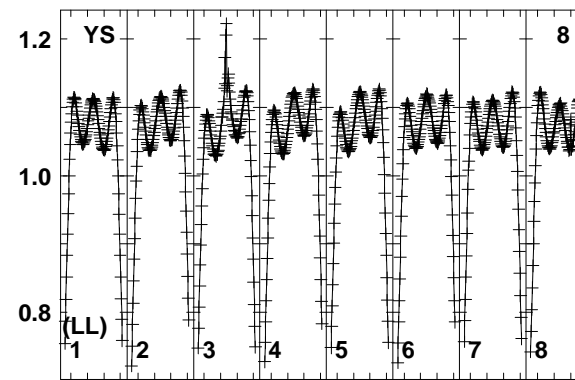
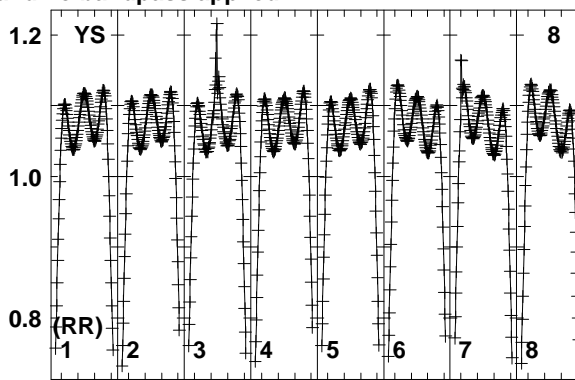
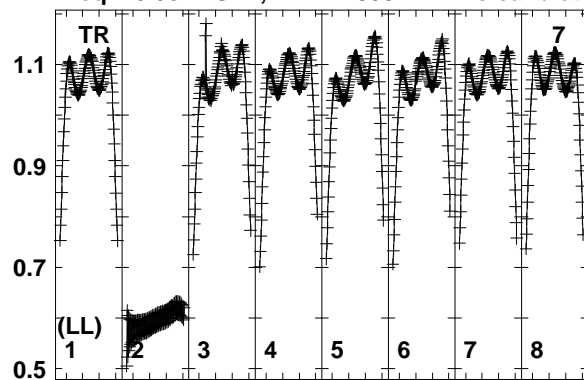
6663.06665.06667.06669.06671.06673.06675.06677.0  
 FREQ MHz

Lower frame: Real Jy  
 Total-power spectrum Antenna: EF (01)  
 Timerange: 01/04:04:27 to 01/04:06:17

Plot file version 336 created 09-MAR-2017 18:28:56

G016.58-0.05 EM117F 1.UVDATA.1

Freq = 6.6627 GHz, Bw = 2.000 MH No calibration applied and no bandpass applied



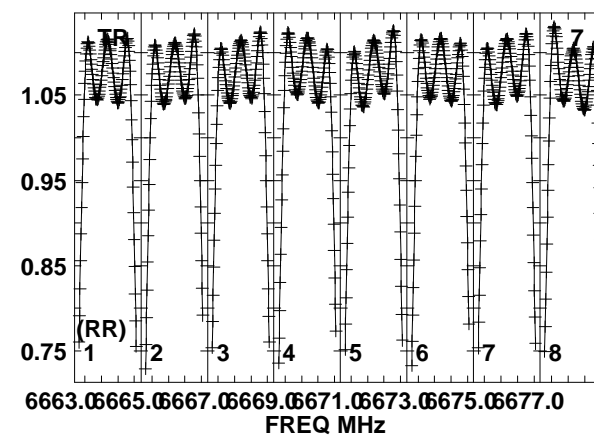
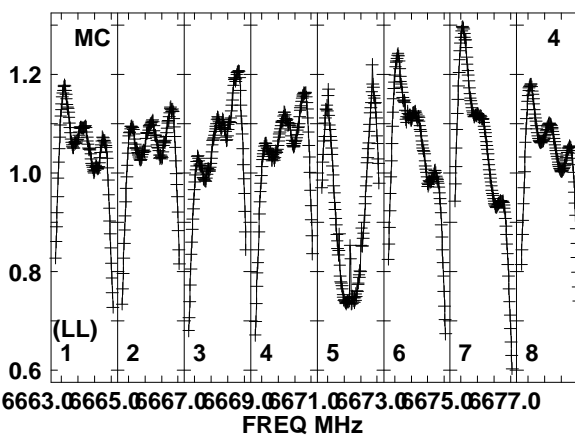
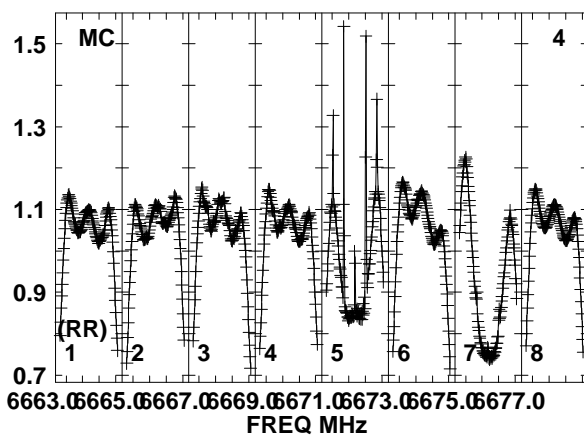
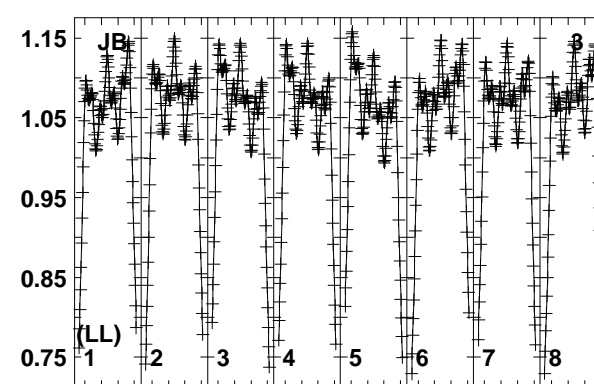
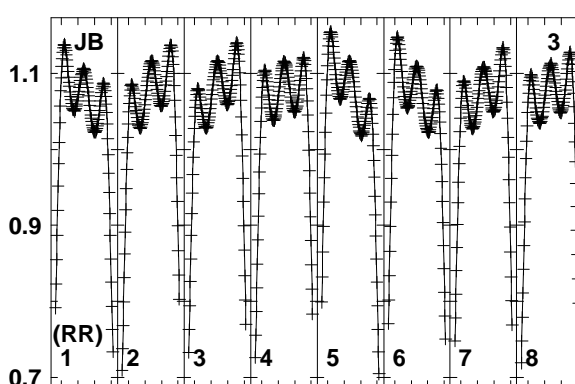
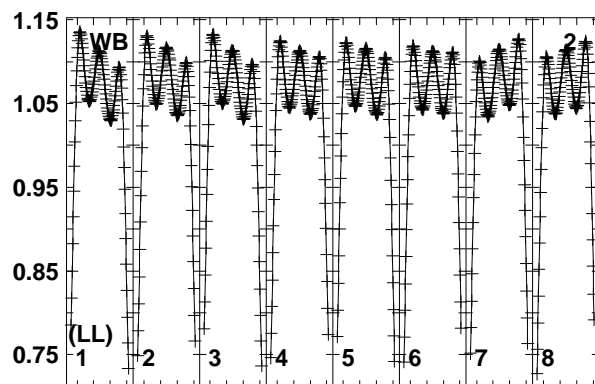
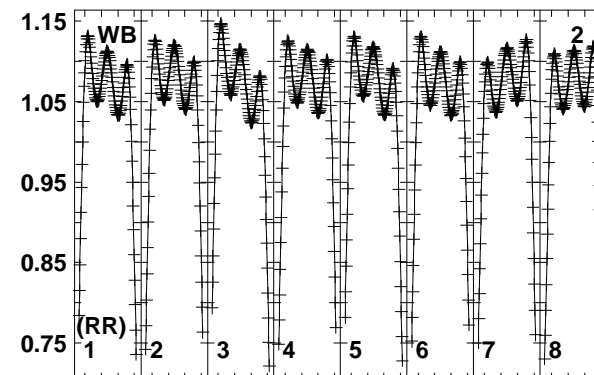
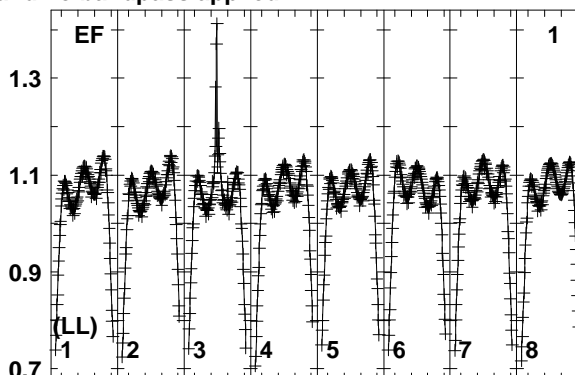
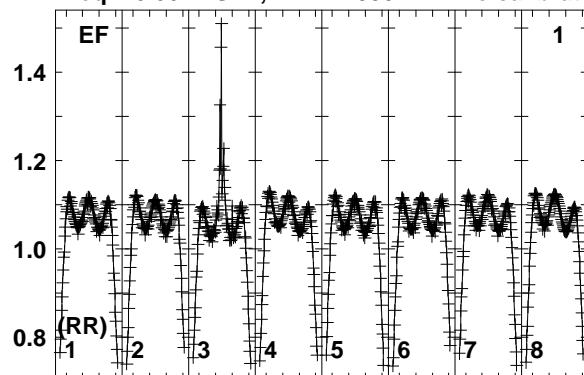
Lower frame: Real Jy  
Total-power spectrum Antenna: TR (07)  
Timerange: 01/04:04:27 to 01/04:06:17



Plot file version 337 created 09-MAR-2017 18:28:56

1822-173 EM117F 1.UVDATA.1

Freq = 6.6627 GHz, Bw = 2.000 MH No calibration applied and no bandpass applied

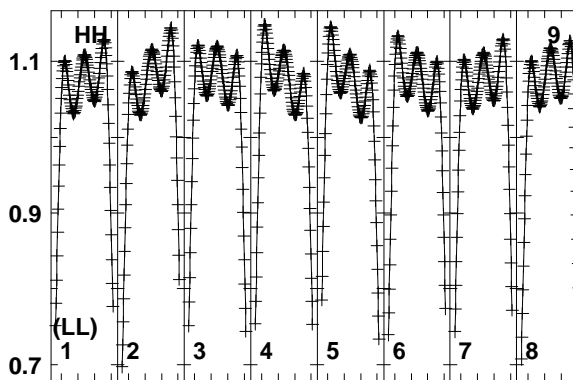
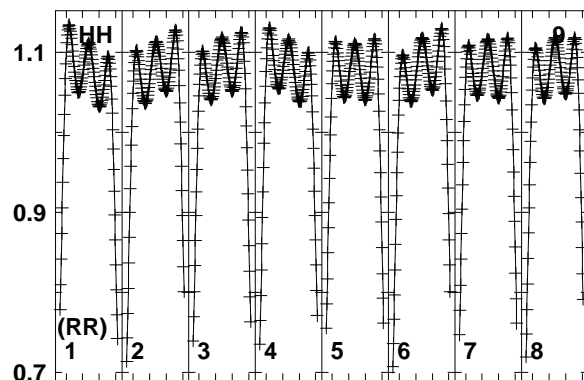
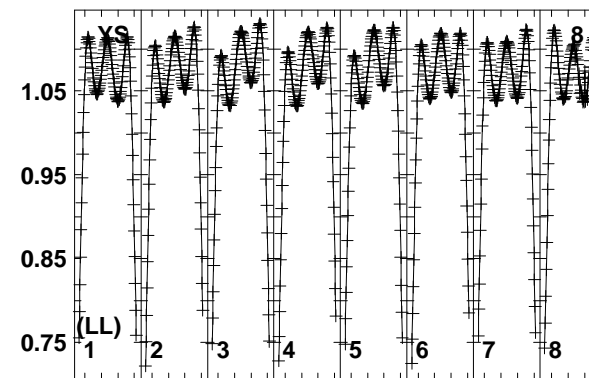
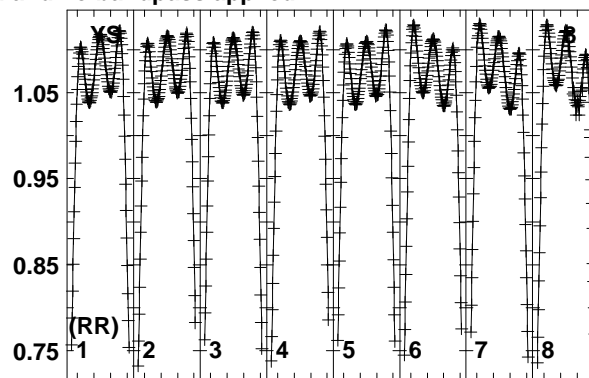
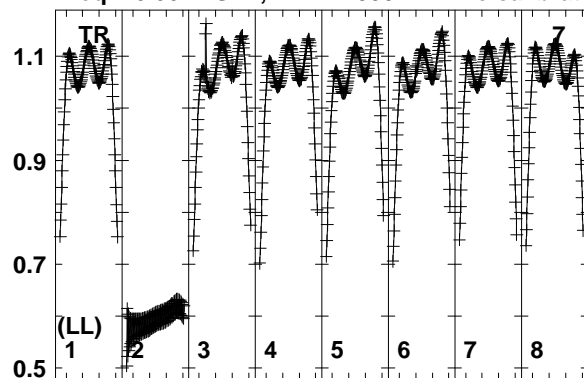


Lower frame: Real Jy  
Total-power spectrum Antenna: EF (01)  
Timerange: 01/04:06:27 to 01/04:09:17

Plot file version 338 created 09-MAR-2017 18:28:56

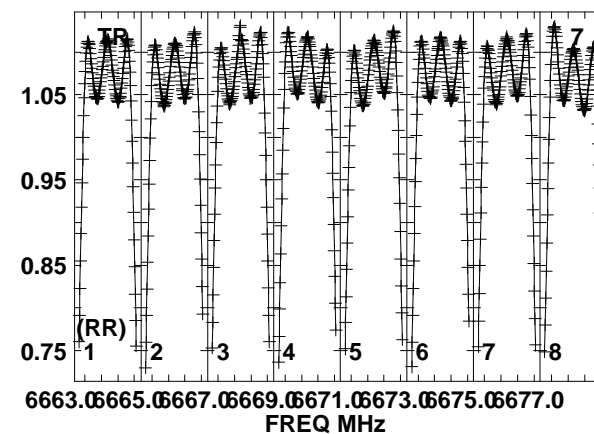
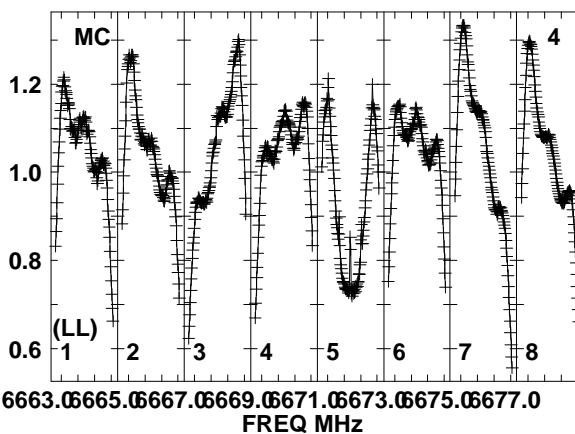
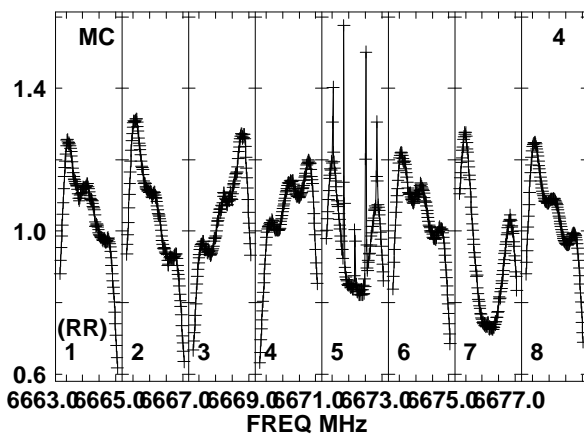
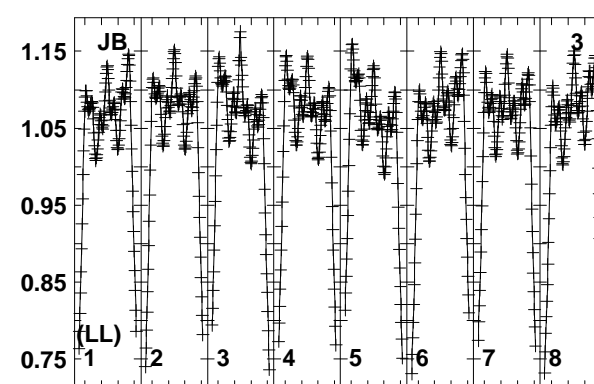
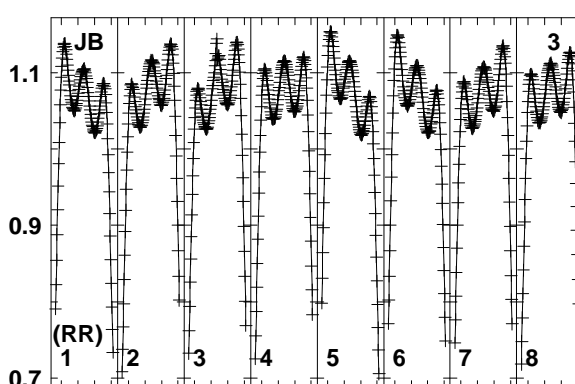
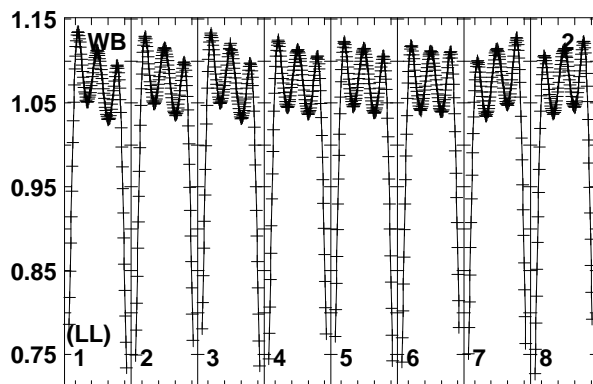
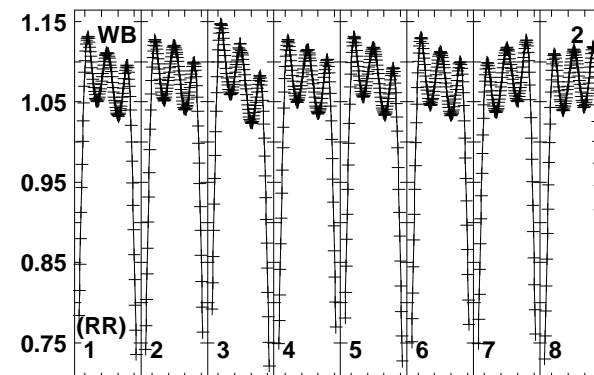
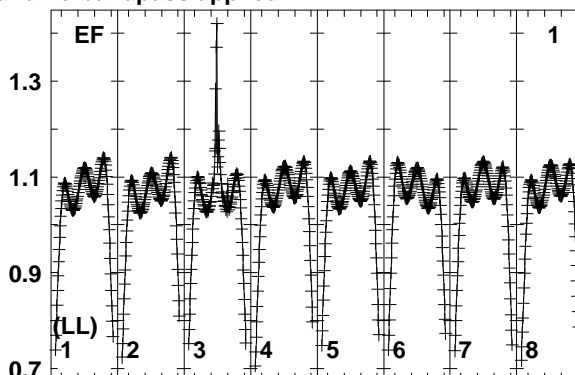
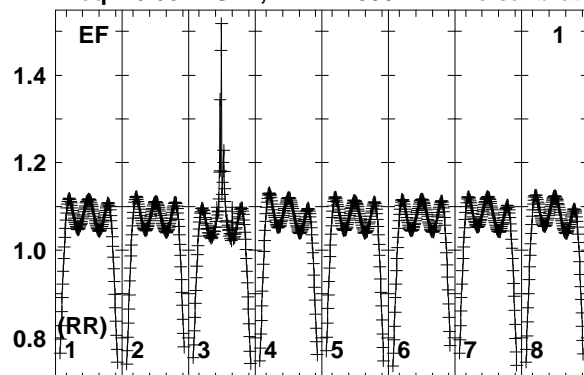
1822-173 EM117F 1.UVDATA.1

Freq = 6.6627 GHz, Bw = 2.000 MH No calibration applied and no bandpass applied



Lower frame: Real Jy  
Total-power spectrum Antenna: TR (07)  
Timerange: 01/04:06:27 to 01/04:09:17

Plot file version 339 created 09-MAR-2017 18:28:56  
 G016.58-0.05 EM117F 1.UVDATA.1  
 Freq = 6.6627 GHz, Bw = 2.000 MH No calibration applied and no bandpass applied

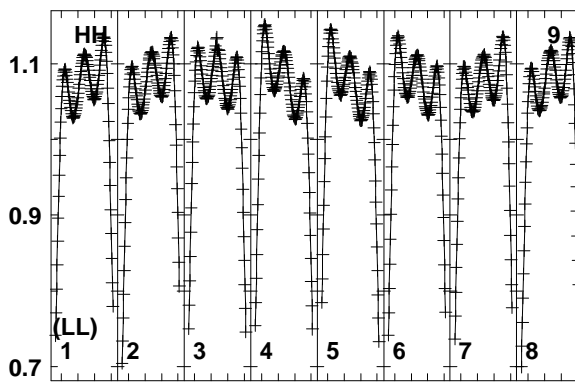
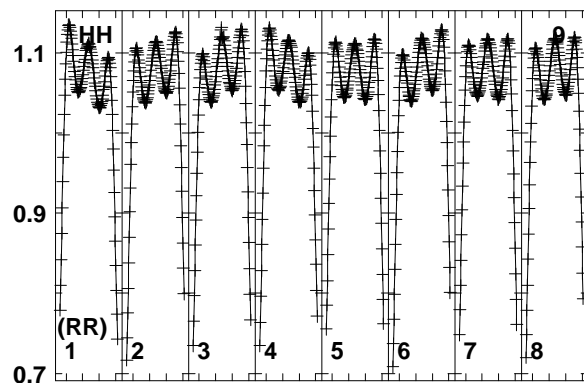
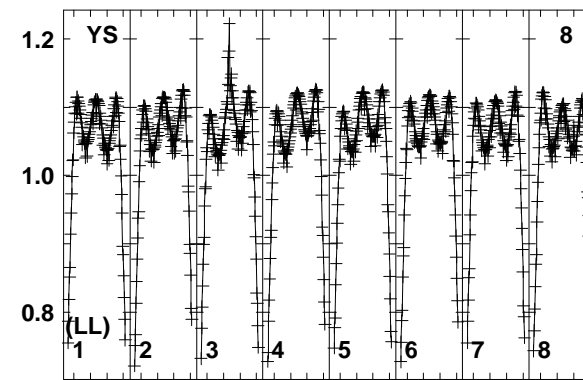
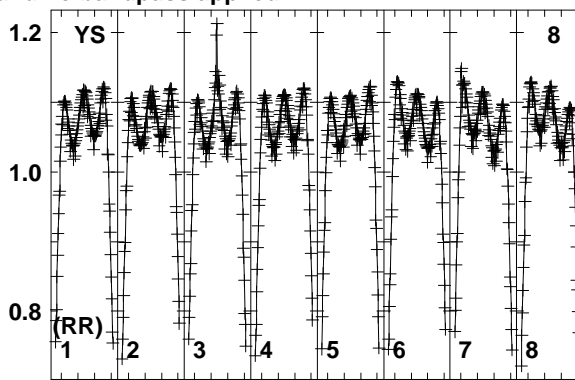
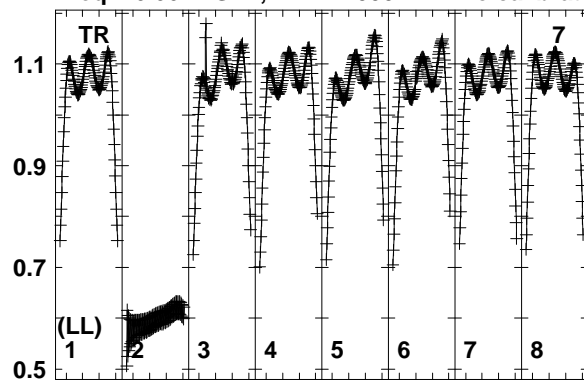


Lower frame: Real Jy  
 Total-power spectrum Antenna: EF (01)  
 Timerange: 01/04:09:27 to 01/04:11:17

Plot file version 340 created 09-MAR-2017 18:28:57

G016.58-0.05 EM117F 1.UVDATA.1

Freq = 6.6627 GHz, Bw = 2.000 MH No calibration applied and no bandpass applied

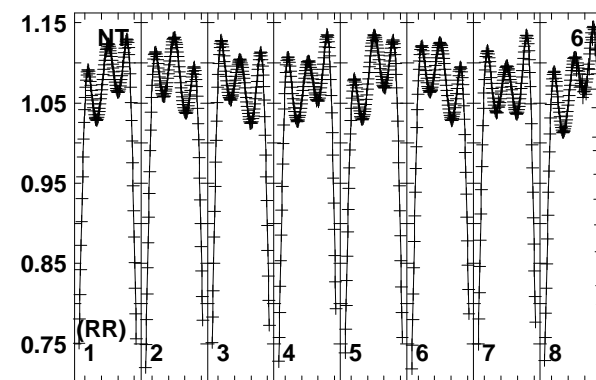
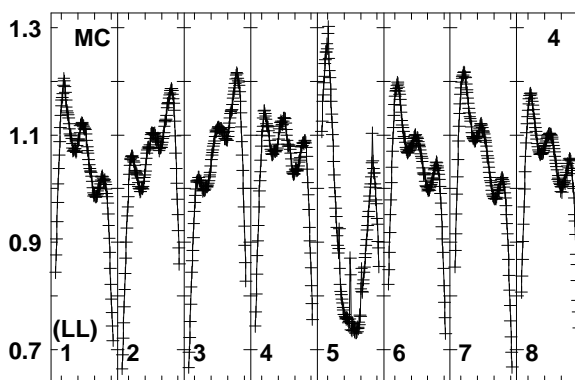
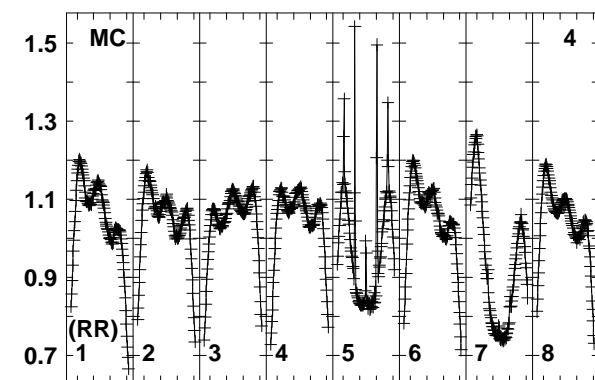
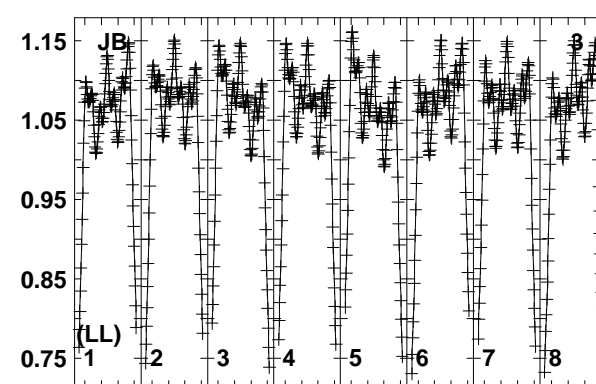
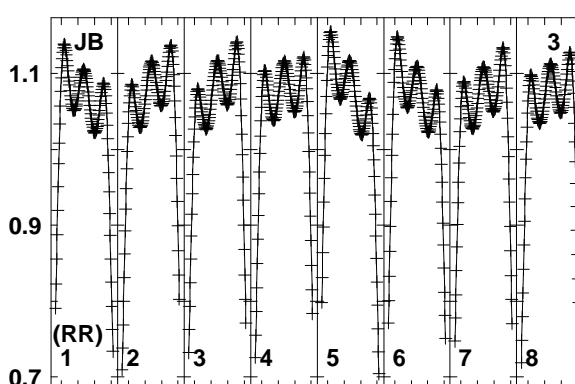
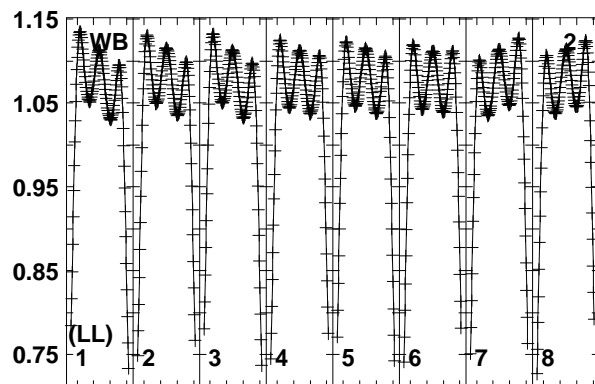
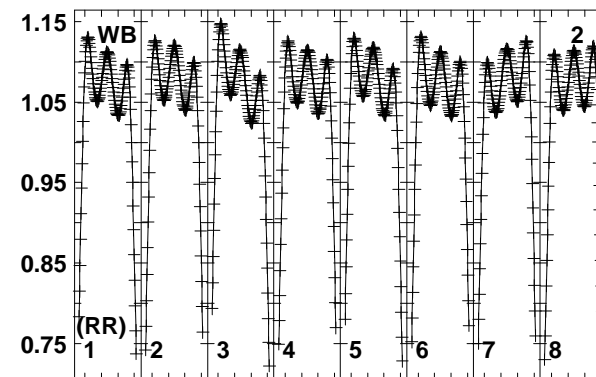
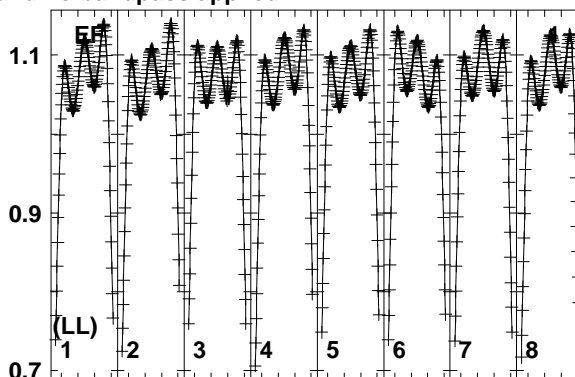
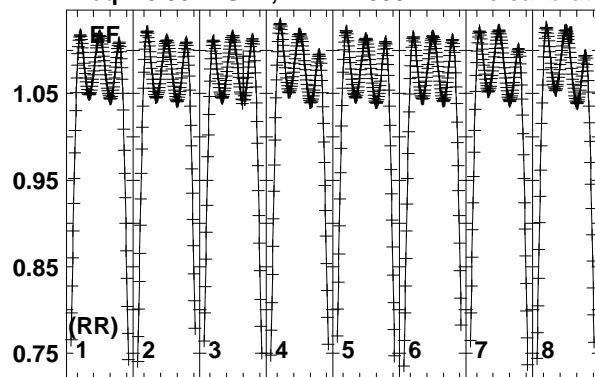


Lower frame: Real Jy  
Total-power spectrum Antenna: TR (07)  
Timerange: 01/04:09:27 to 01/04:11:17

Plot file version 341 created 09-MAR-2017 18:28:57

1822-173 EM117F 1.UVDATA.1

Freq = 6.6627 GHz, Bw = 2.000 MH No calibration applied and no bandpass applied



6663.06665.06667.06669.06671.06673.06675.06677.0  
FREQ MHz

6663.06665.06667.06669.06671.06673.06675.06677.0  
FREQ MHz

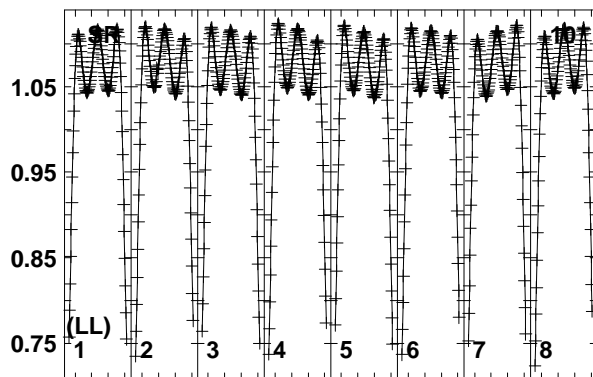
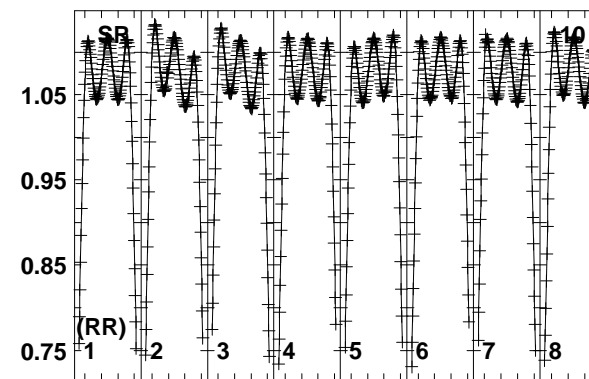
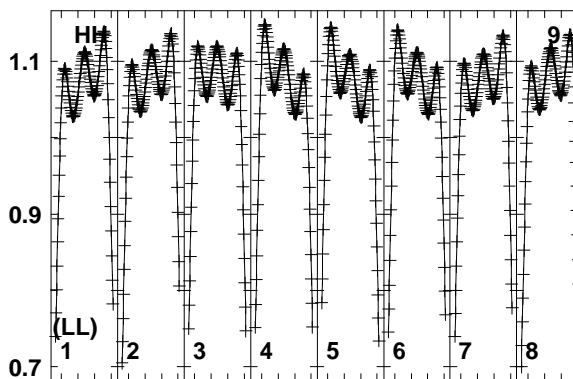
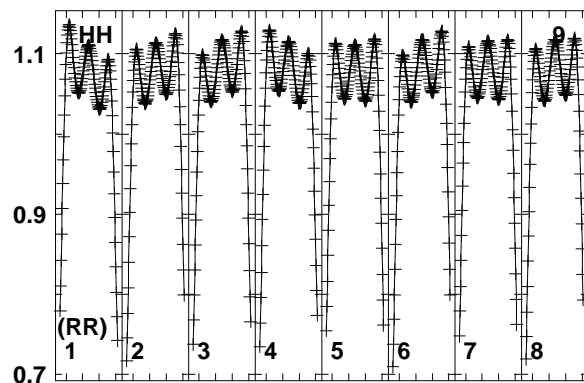
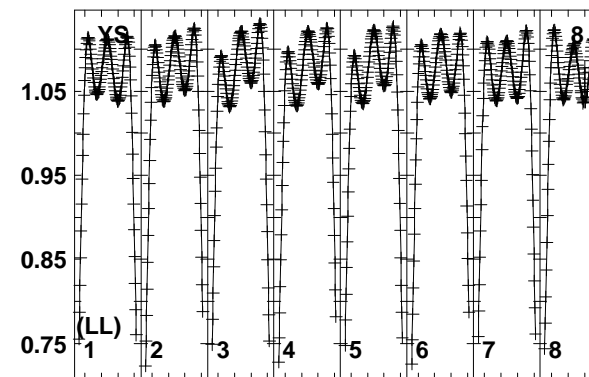
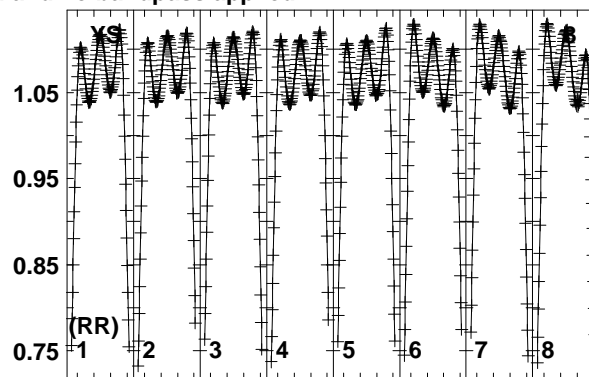
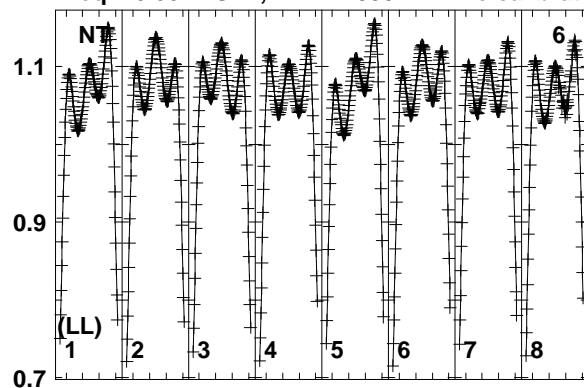
6663.06665.06667.06669.06671.06673.06675.06677.0  
FREQ MHz

Lower frame: Real Jy  
Total-power spectrum Antenna: EF (01)  
Timerange: 01/04:11:59 to 01/04:14:57

Plot file version 342 created 09-MAR-2017 18:28:58

1822-173 EM117F 1.UVDATA.1

Freq = 6.6627 GHz, Bw = 2.000 MH No calibration applied and no bandpass applied



6663.0665.0667.0669.0671.0673.0675.0677.0

FREQ MHz

Lower frame: Real Jy

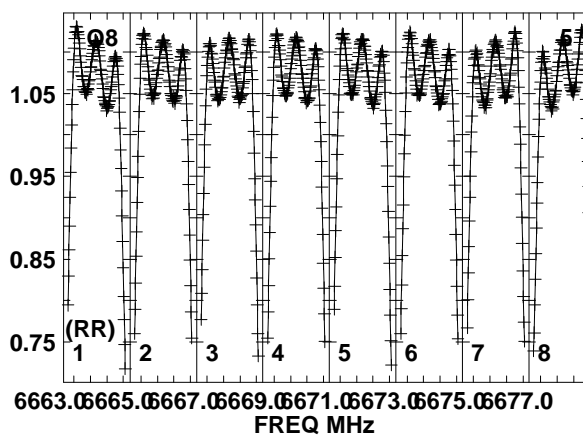
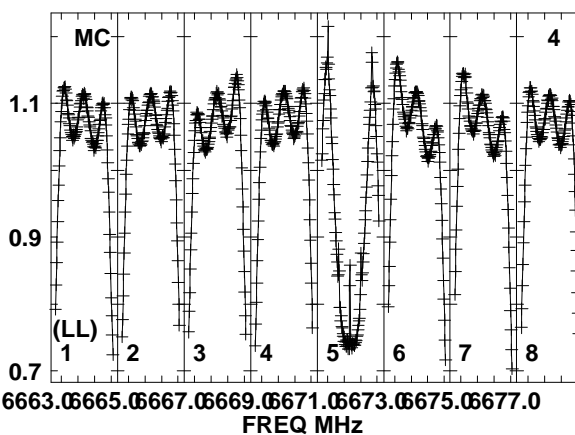
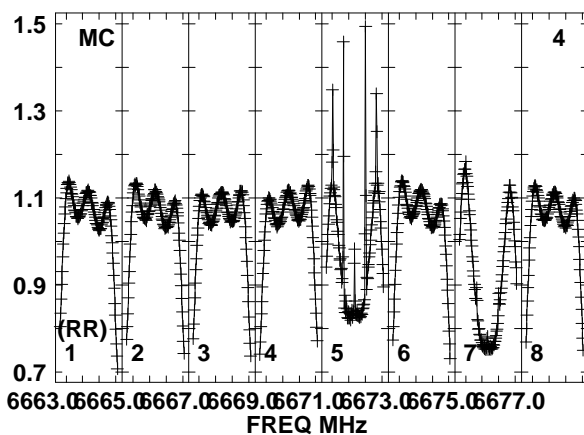
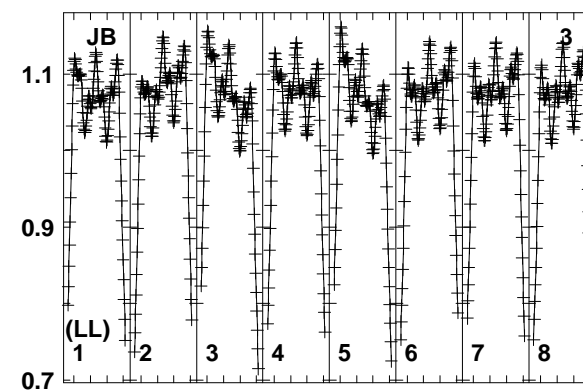
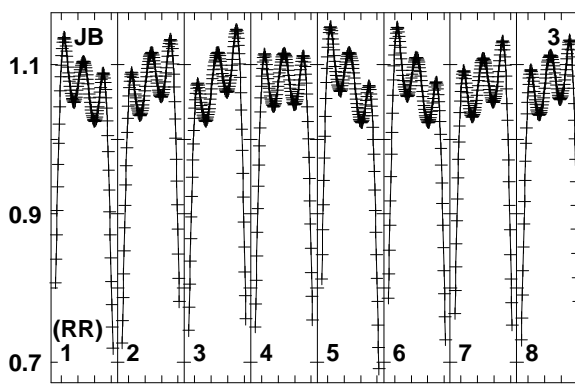
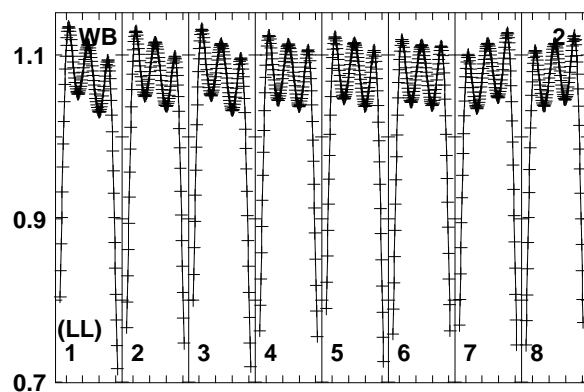
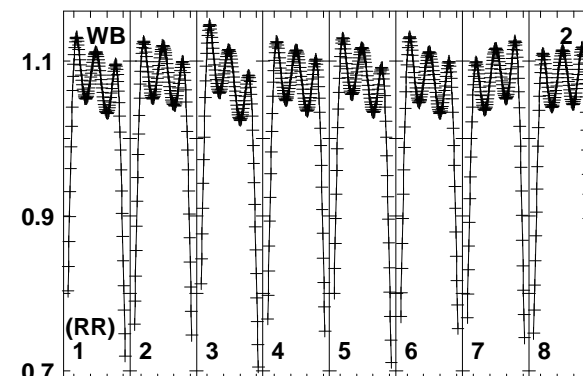
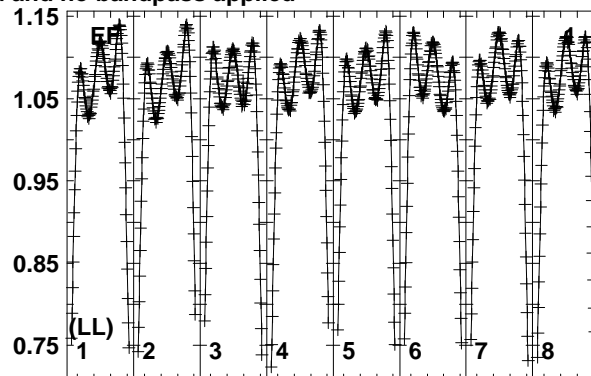
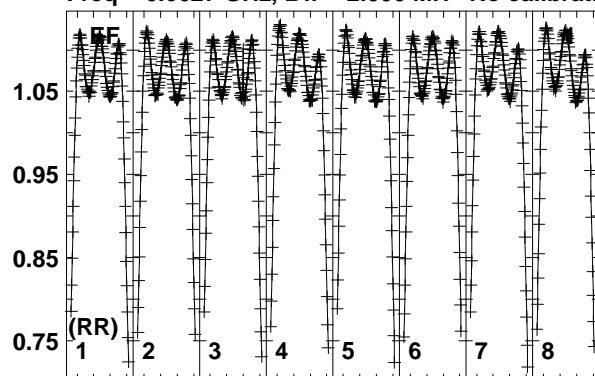
Total-power spectrum Antenna: NT (06)

Timerange: 01/04:11:59 to 01/04:14:57

Plot file version 343 created 09-MAR-2017 18:28:59

3C84 EM117F 1.UVDATA.1

Freq = 6.6627 GHz, Bw = 2.000 MH No calibration applied and no bandpass applied



6663.06665.06667.06669.06671.06673.06675.06677.0  
FREQ MHz

6663.06665.06667.06669.06671.06673.06675.06677.0  
FREQ MHz

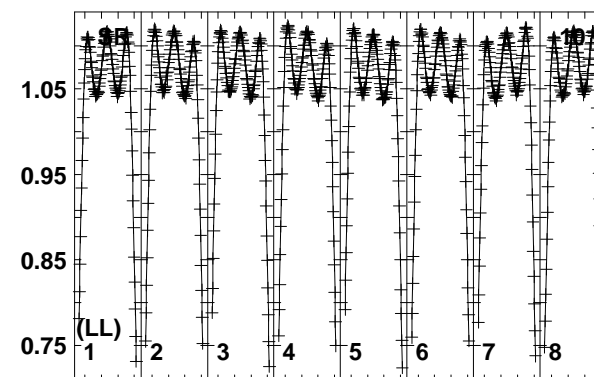
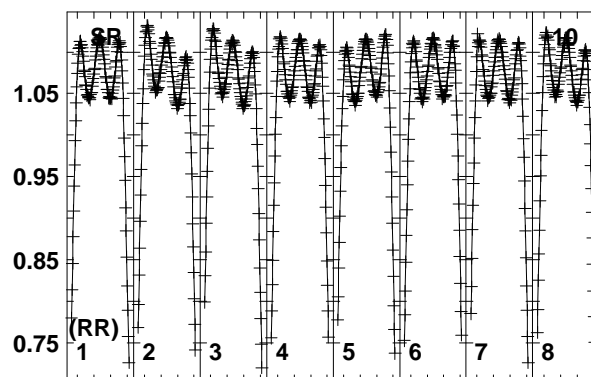
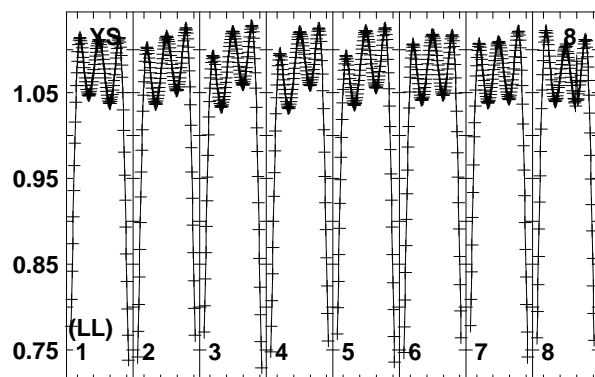
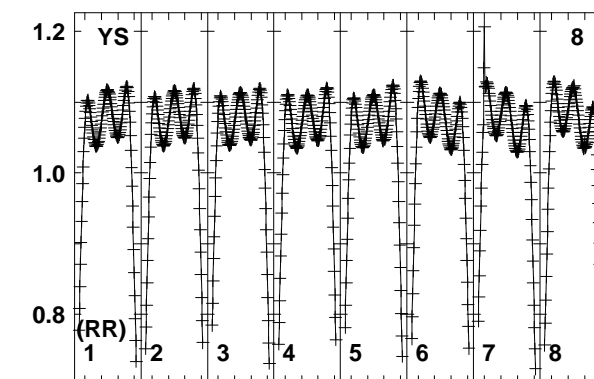
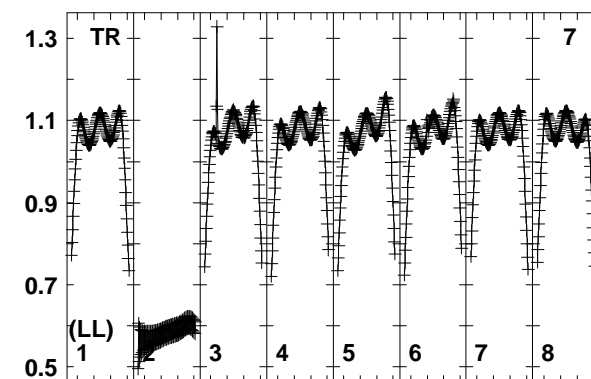
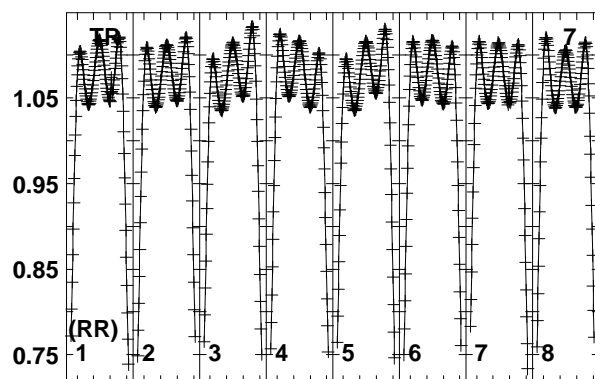
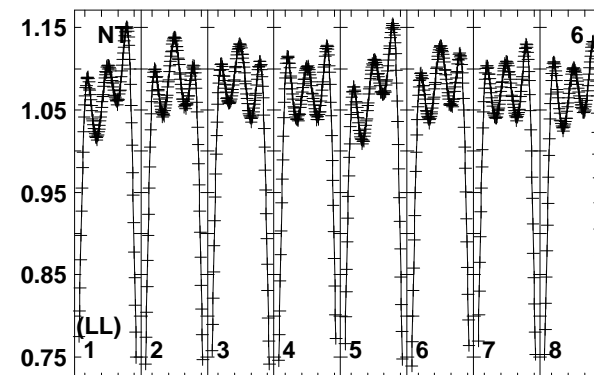
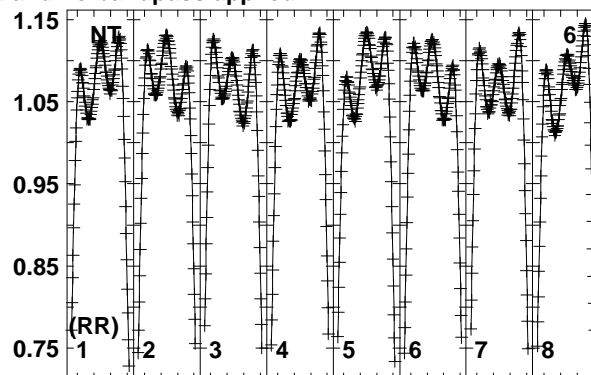
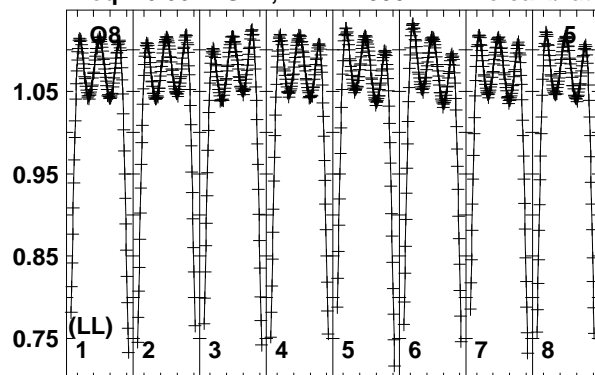
6663.06665.06667.06669.06671.06673.06675.06677.0  
FREQ MHz

Lower frame: Real Jy  
Total-power spectrum Antenna: EF (01)  
Timerange: 01/04:23:19 to 01/04:32:17

Plot file version 344 created 09-MAR-2017 18:28:59

3C84 EM117F 1.UVDATA.1

Freq = 6.6627 GHz, Bw = 2.000 MH No calibration applied and no bandpass applied



6663.0665.0667.0669.0671.0673.0675.0677.0  
FREQ MHz

6663.0665.0667.0669.0671.0673.0675.0677.0  
FREQ MHz

6663.0665.0667.0669.0671.0673.0675.0677.0  
FREQ MHz

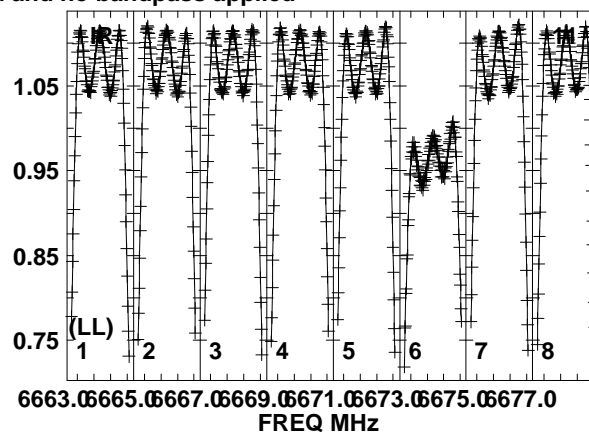
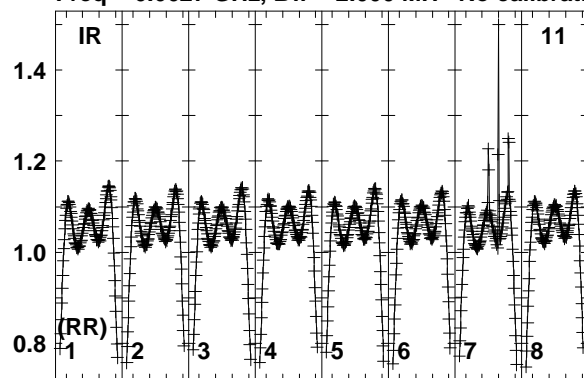
Lower frame: Real Jy  
Total-power spectrum Antenna: O8 (05)  
Timerange: 01/04:23:19 to 01/04:32:17



Plot file version 345 created 09-MAR-2017 18:29:00

3C84 EM117F 1.UVDATA.1

Freq = 6.6627 GHz, Bw = 2.000 MH No calibration applied and no bandpass applied

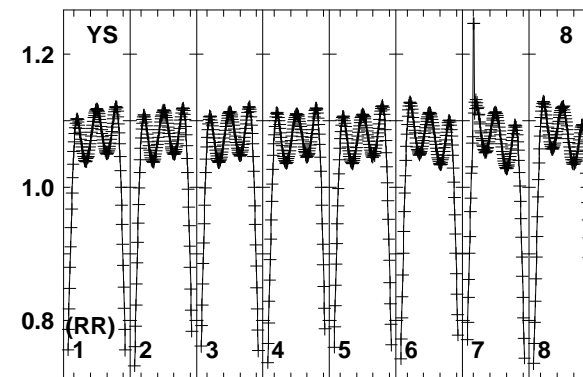
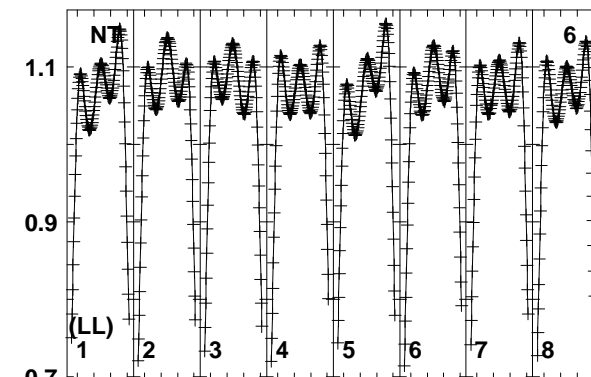
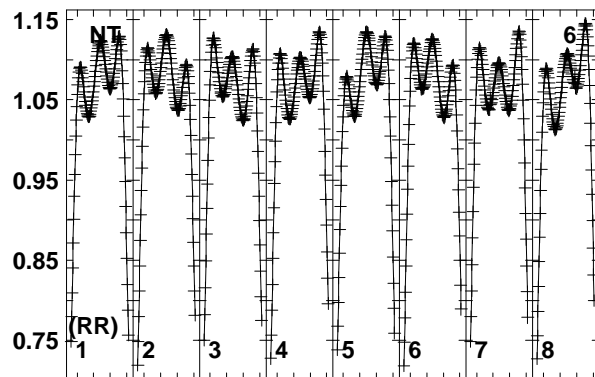
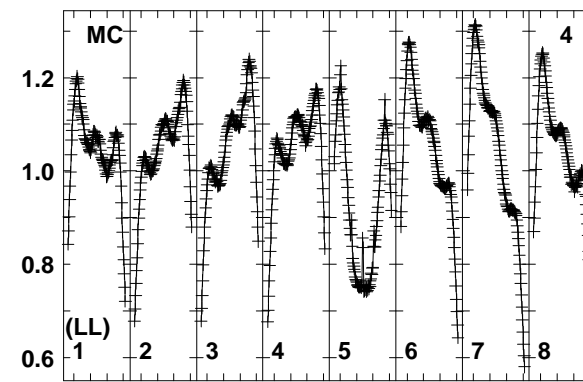
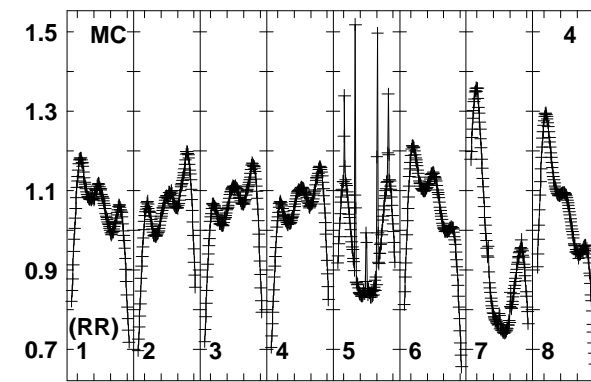
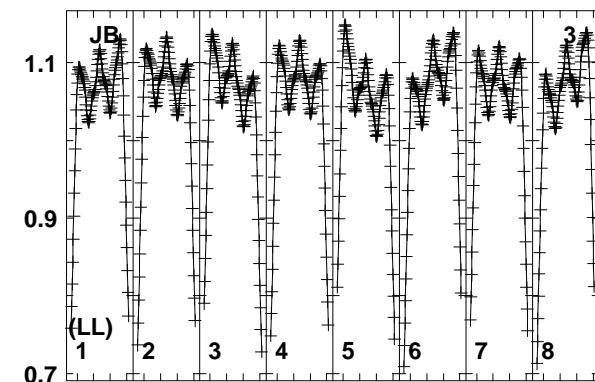
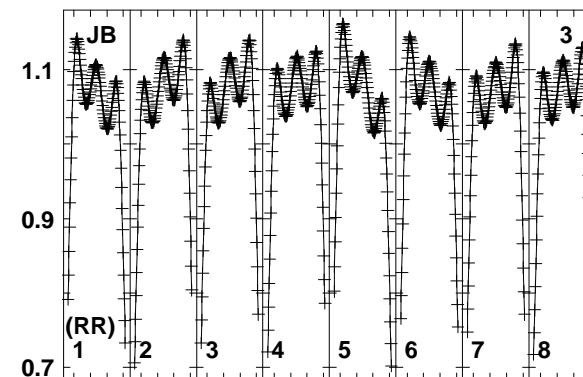
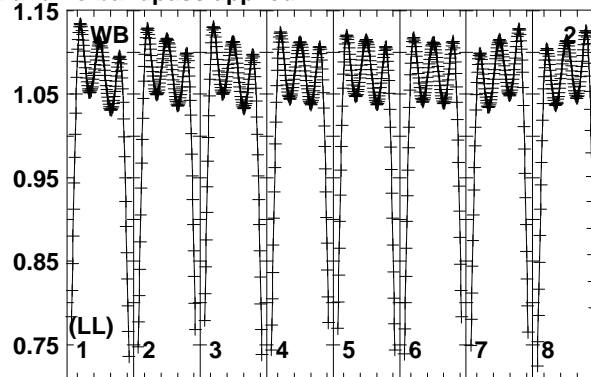
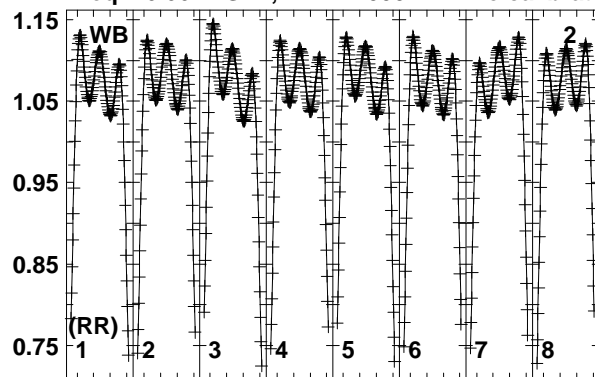


Lower frame: Real Jy  
Total-power spectrum Antenna: IR (11)  
Timerange: 01/04:23:19 to 01/04:32:17

Plot file version 346 created 09-MAR-2017 18:29:00

1822-173 EM117F 1.UVDATA.1

Freq = 6.6627 GHz, Bw = 2.000 MH No calibration applied and no bandpass applied



6663.06665.06667.06669.06671.06673.06675.06677.0  
FREQ MHz

6663.06665.06667.06669.06671.06673.06675.06677.0  
FREQ MHz

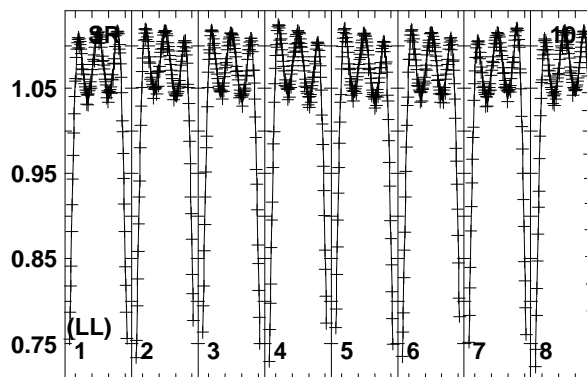
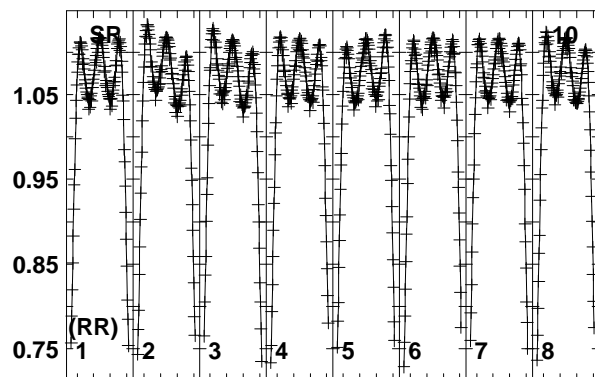
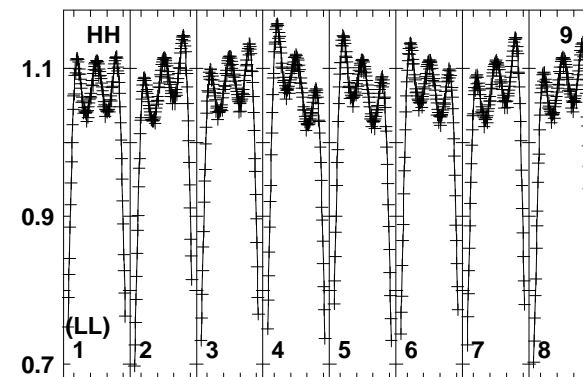
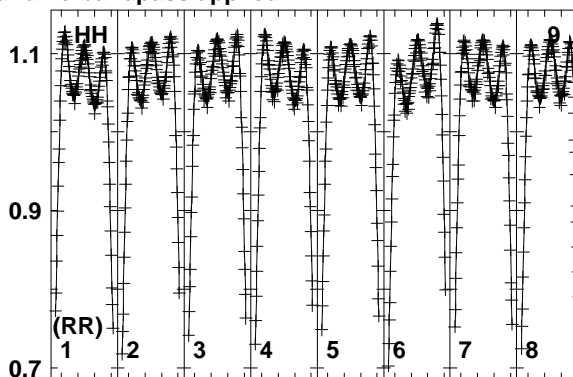
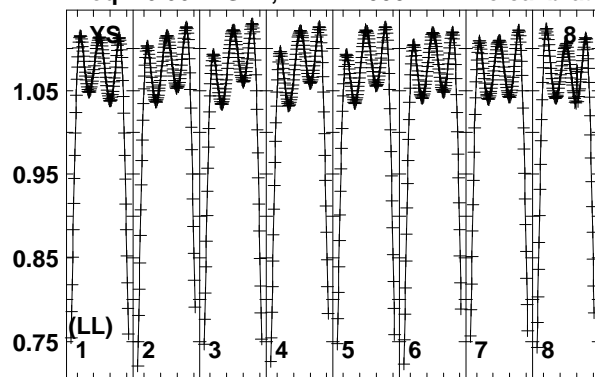
6663.06665.06667.06669.06671.06673.06675.06677.0  
FREQ MHz

Lower frame: Real Jy  
Total-power spectrum Antenna: WB (02)  
Timerange: 01/04:40:49 to 01/04:43:47

Plot file version 347 created 09-MAR-2017 18:29:01

1822-173 EM117F 1.UVDATA.1

Freq = 6.6627 GHz, Bw = 2.000 MH No calibration applied and no bandpass applied

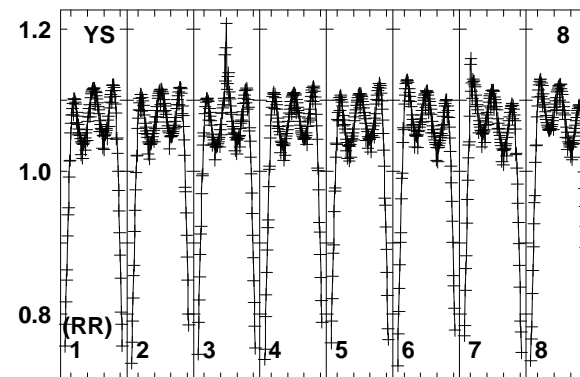
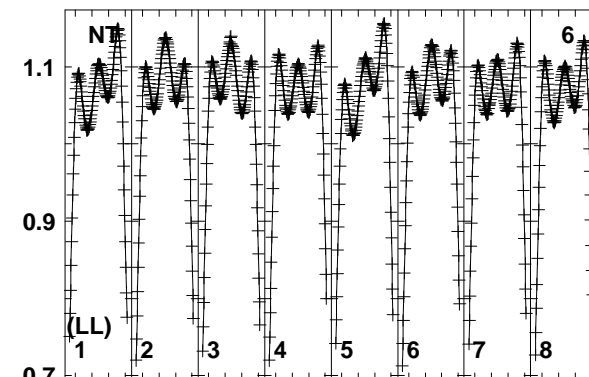
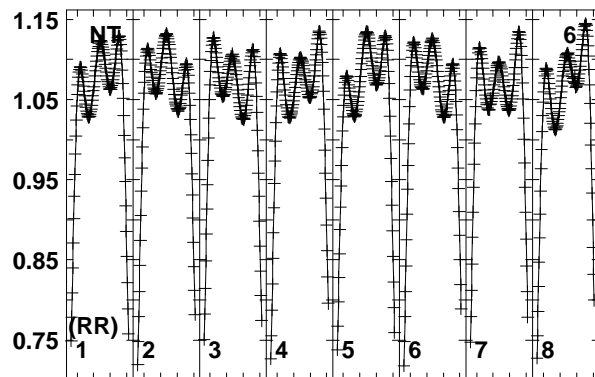
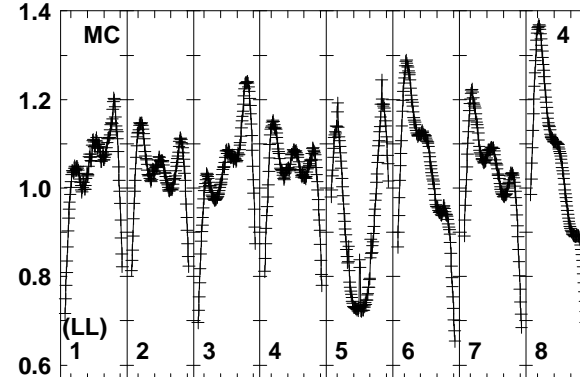
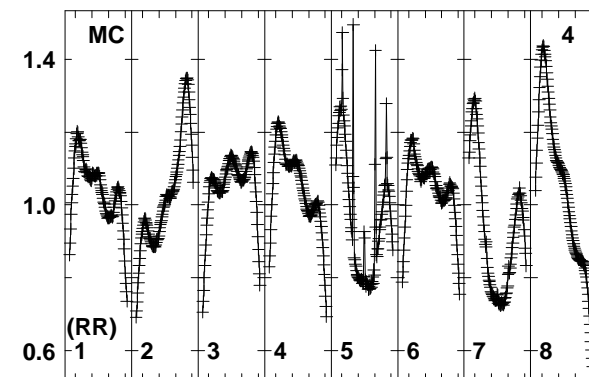
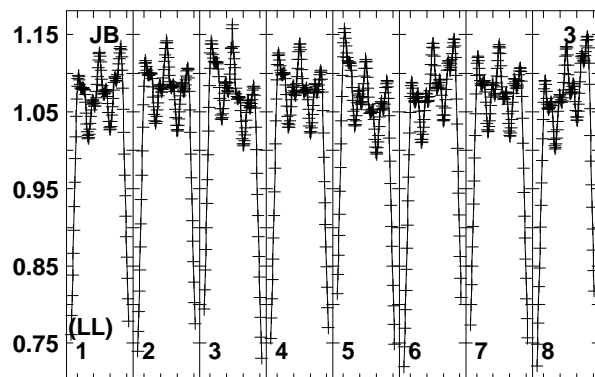
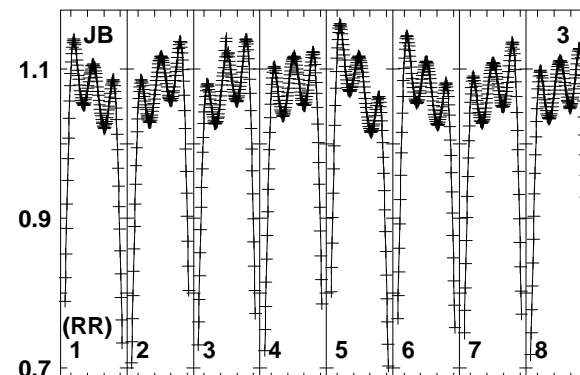
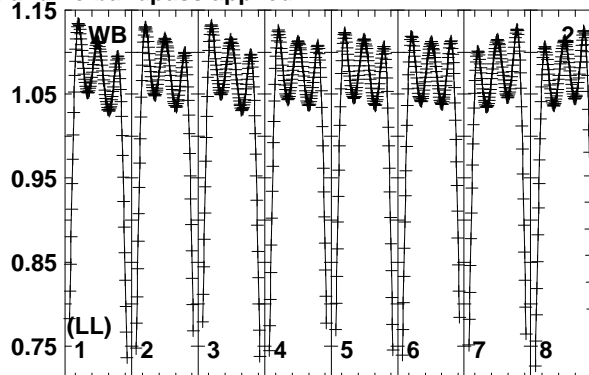
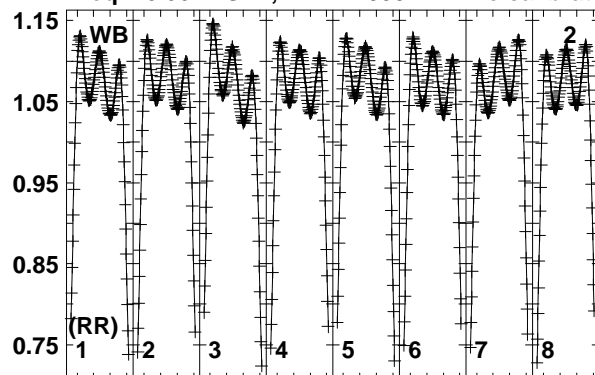


Lower frame: Real Jy  
Total-power spectrum Antenna: YS (08)  
Timerange: 01/04:40:49 to 01/04:43:47

Plot file version 348 created 09-MAR-2017 18:29:01

G016.58-0.05 EM117F 1.UVDATA.1

Freq = 6.6627 GHz, Bw = 2.000 MH No calibration applied and no bandpass applied



6663.06665.06667.06669.06671.06673.06675.06677.0  
FREQ MHz

6663.06665.06667.06669.06671.06673.06675.06677.0  
FREQ MHz

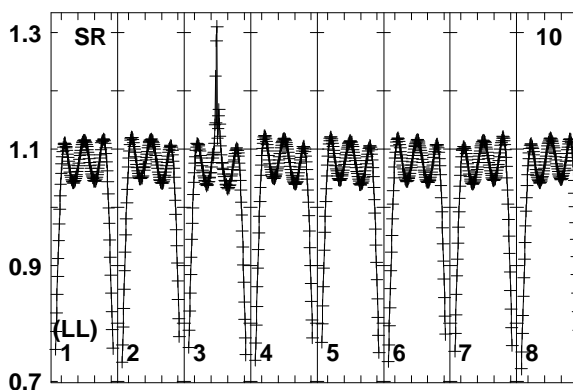
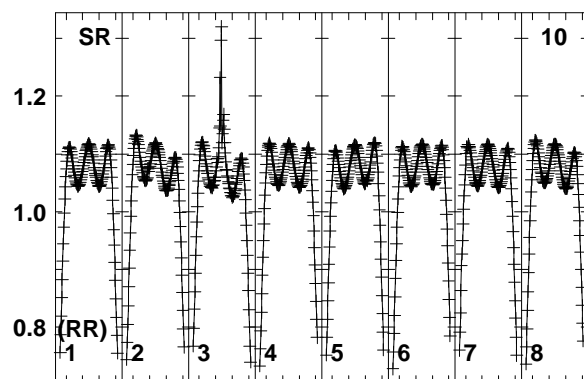
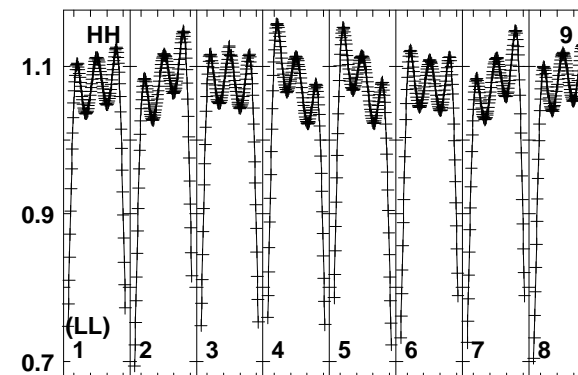
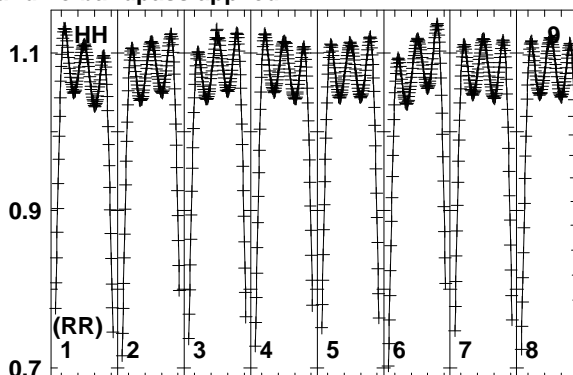
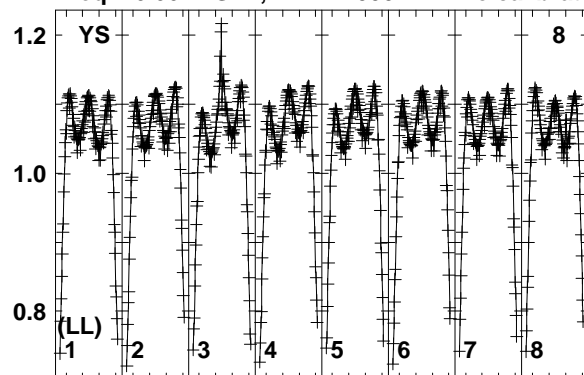
6663.06665.06667.06669.06671.06673.06675.06677.0  
FREQ MHz

Lower frame: Real Jy  
Total-power spectrum Antenna: WB (02)  
Timerange: 01/04:43:55 to 01/04:45:47

Plot file version 349 created 09-MAR-2017 18:29:01

G016.58-0.05 EM117F 1.UVDATA.1

Freq = 6.6627 GHz, Bw = 2.000 MH No calibration applied and no bandpass applied

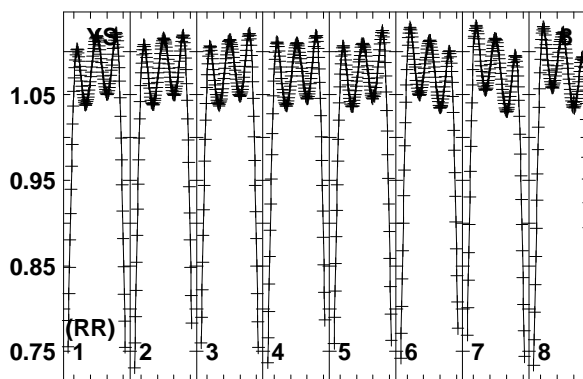
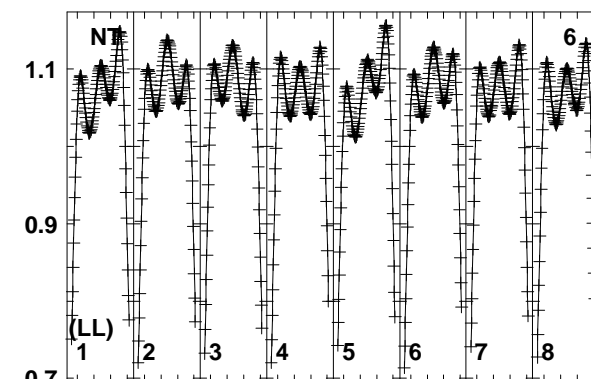
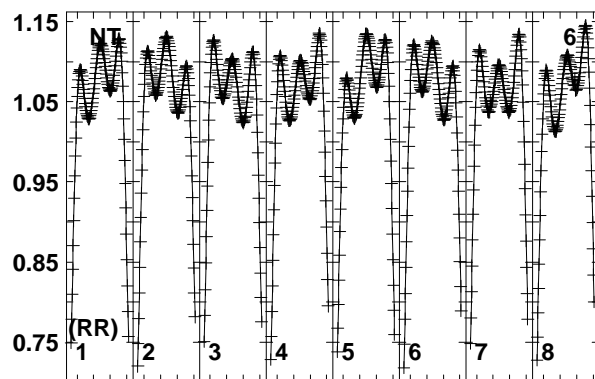
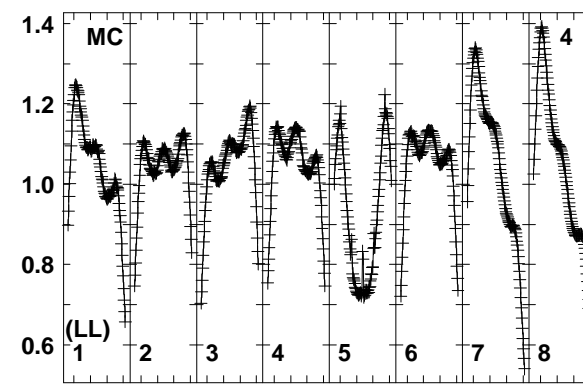
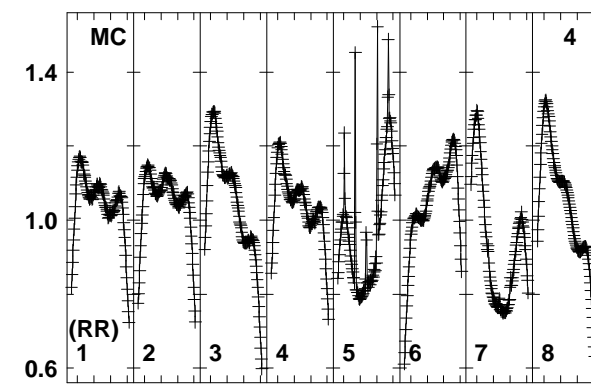
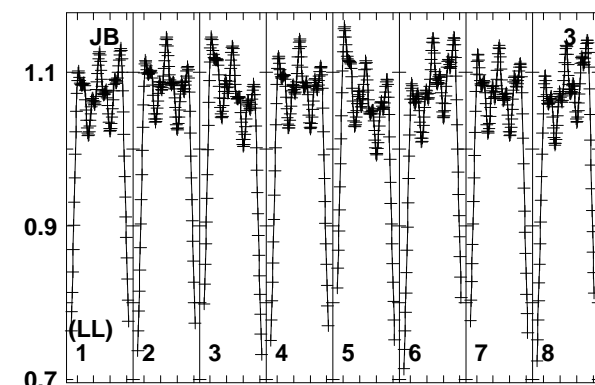
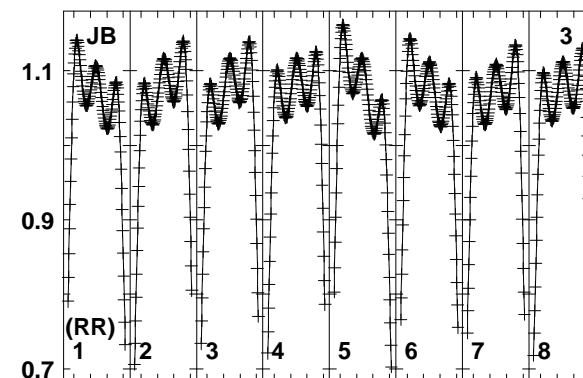
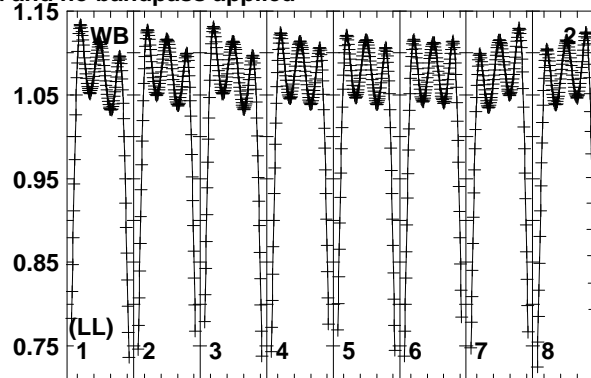
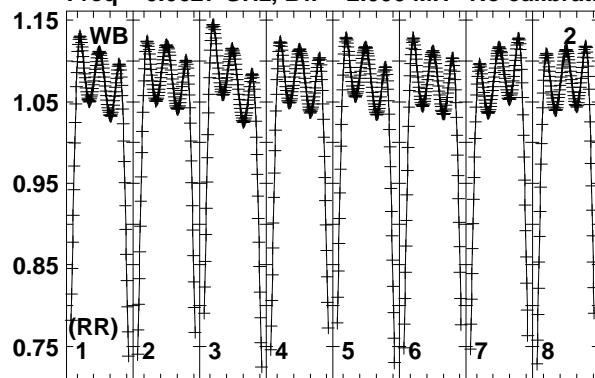


Lower frame: Real Jy  
Total-power spectrum Antenna: YS (08)  
Timerange: 01/04:43:55 to 01/04:45:47

Plot file version 350 created 09-MAR-2017 18:29:01

1822-173 EM117F 1.UVDATA.1

Freq = 6.6627 GHz, Bw = 2.000 MH No calibration applied and no bandpass applied



6663.06665.06667.06669.06671.06673.06675.06677.0  
FREQ MHz

6663.06665.06667.06669.06671.06673.06675.06677.0  
FREQ MHz

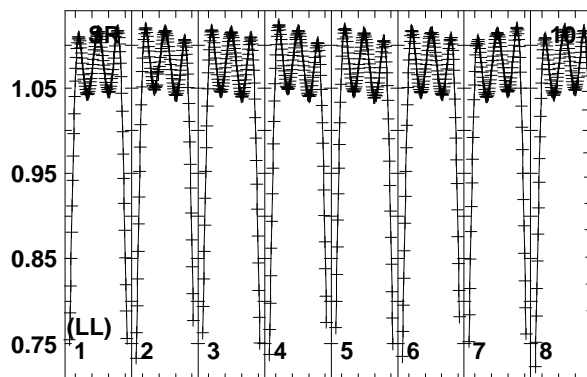
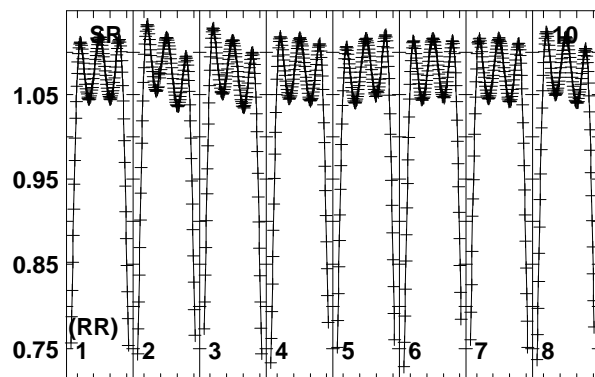
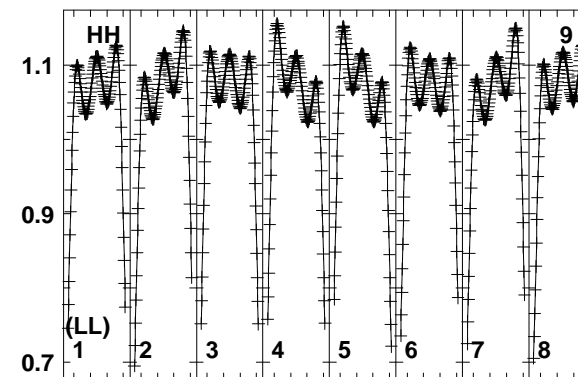
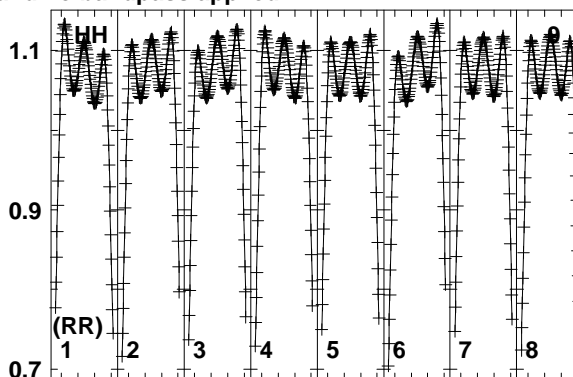
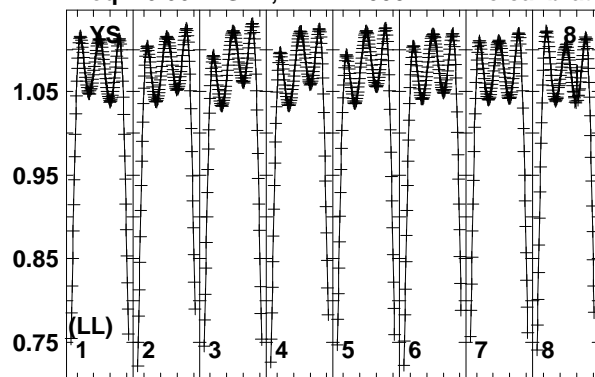
6663.06665.06667.06669.06671.06673.06675.06677.0  
FREQ MHz

Lower frame: Real Jy  
Total-power spectrum Antenna: WB (02)  
Timerange: 01/04:45:55 to 01/04:48:47

Plot file version 351 created 09-MAR-2017 18:29:01

1822-173 EM117F 1.UVDATA.1

Freq = 6.6627 GHz, Bw = 2.000 MH No calibration applied and no bandpass applied

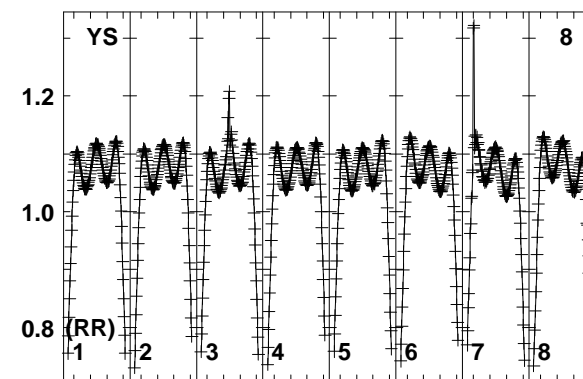
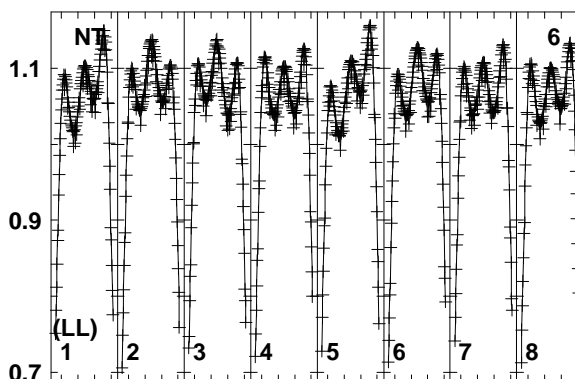
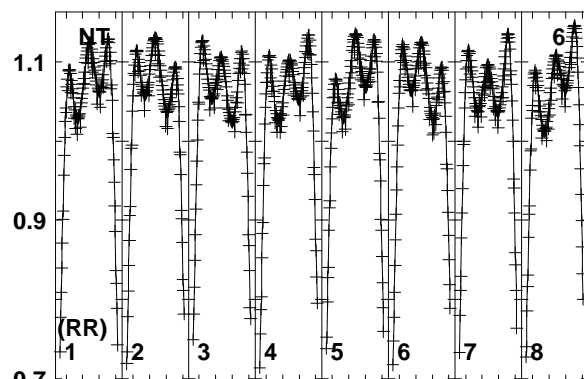
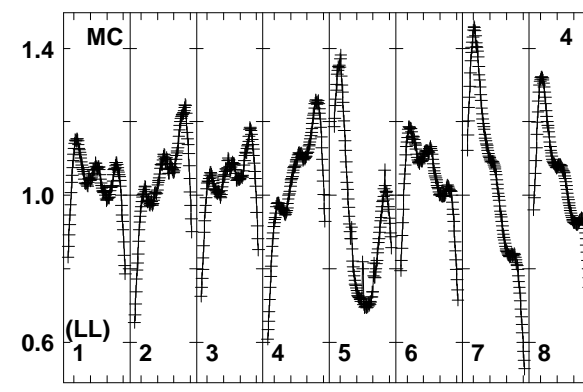
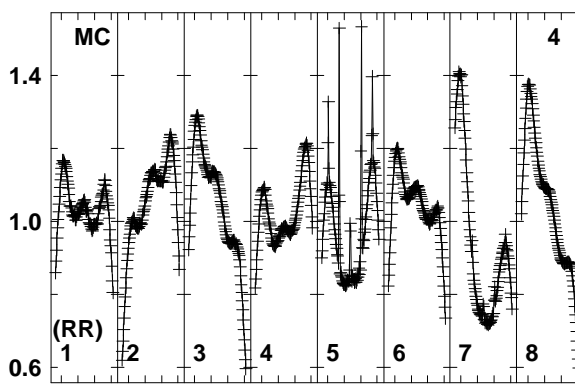
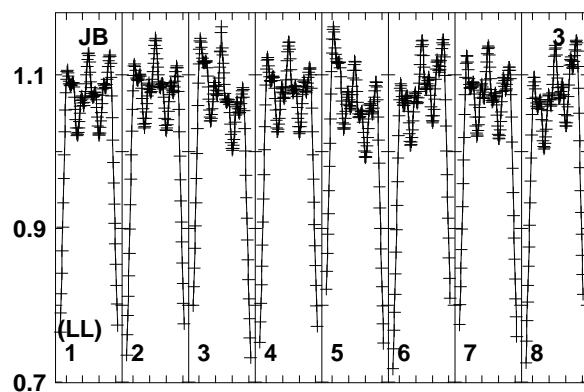
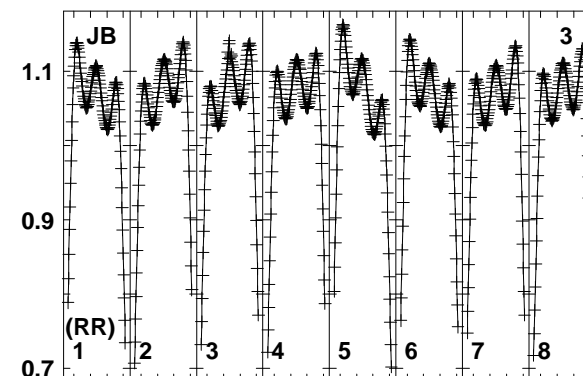
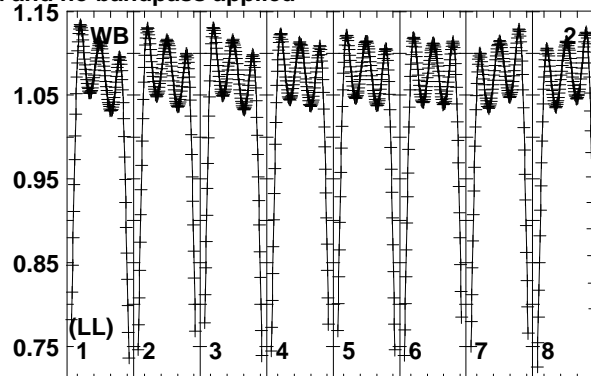
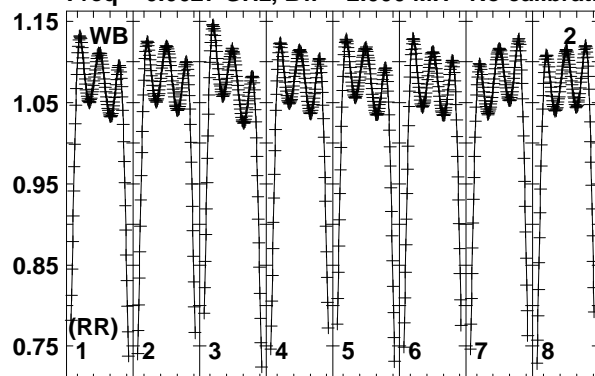


Lower frame: Real Jy  
Total-power spectrum Antenna: YS (08)  
Timerange: 01/04:45:55 to 01/04:48:47

Plot file version 352 created 09-MAR-2017 18:29:02

G016.58-0.05 EM117F 1.UVDATA.1

Freq = 6.6627 GHz, Bw = 2.000 MH No calibration applied and no bandpass applied



6663.0665.0667.0669.0671.0673.0675.0677.0  
FREQ MHz

6663.0665.0667.0669.0671.0673.0675.0677.0  
FREQ MHz

6663.0665.0667.0669.0671.0673.0675.0677.0  
FREQ MHz

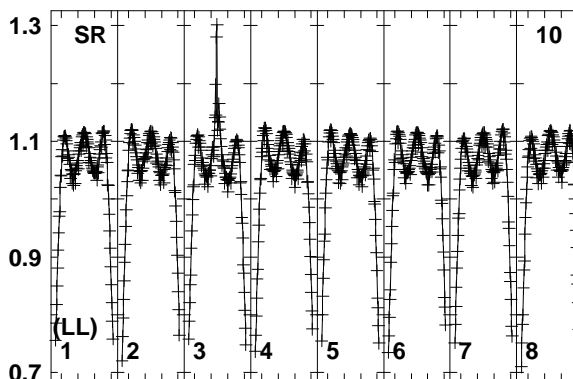
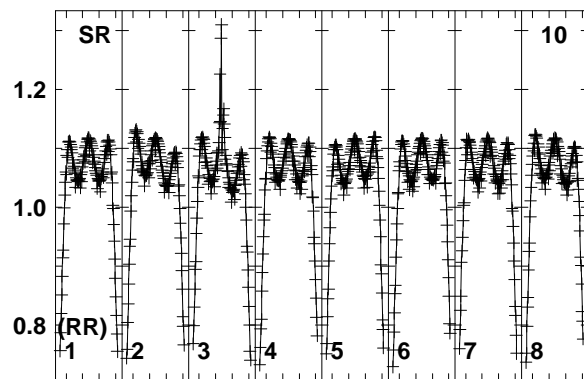
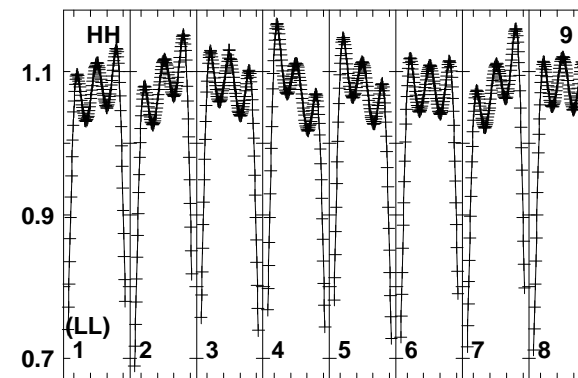
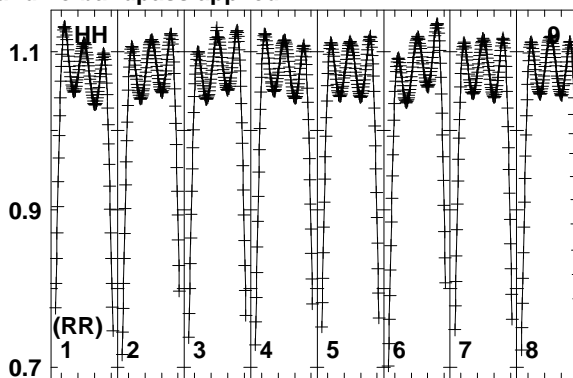
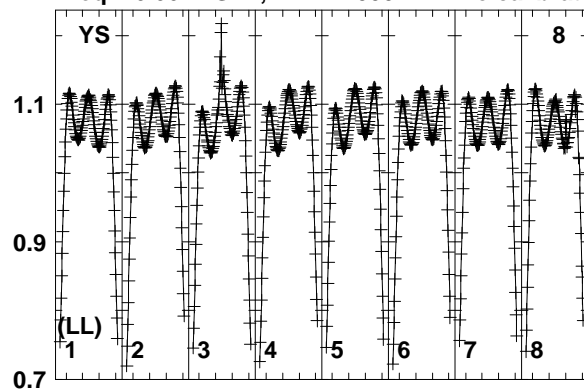
Lower frame: Real Jy  
Total-power spectrum Antenna: WB (02)  
Timerange: 01/04:48:55 to 01/04:50:47



Plot file version 353 created 09-MAR-2017 18:29:02

G016.58-0.05 EM117F 1.UVDATA.1

Freq = 6.6627 GHz, Bw = 2.000 MH No calibration applied and no bandpass applied

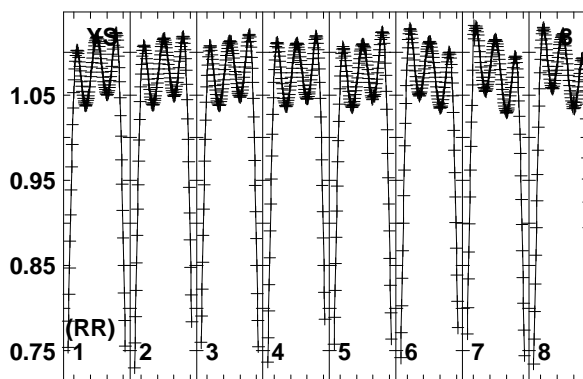
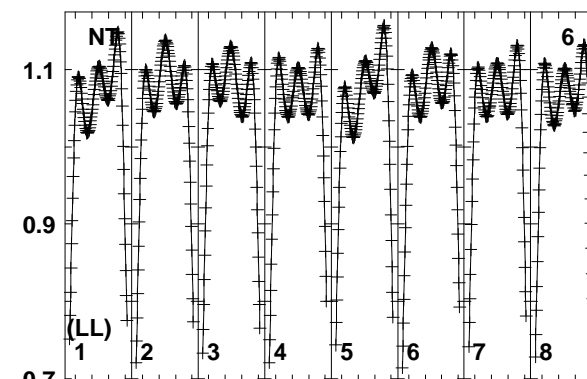
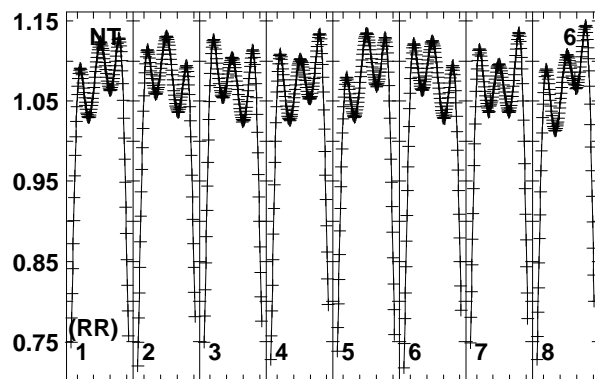
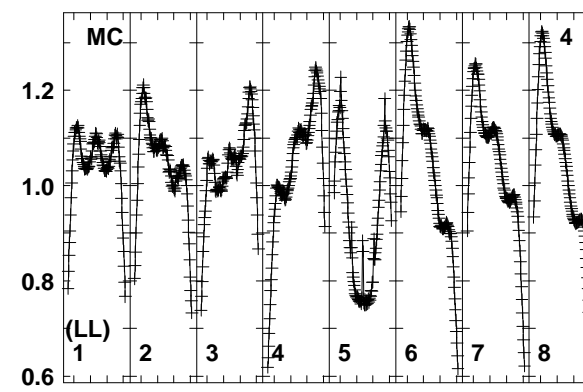
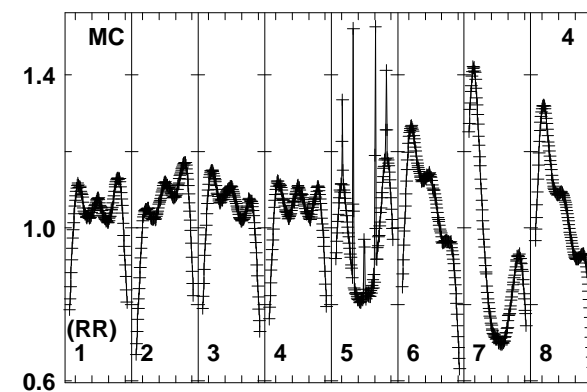
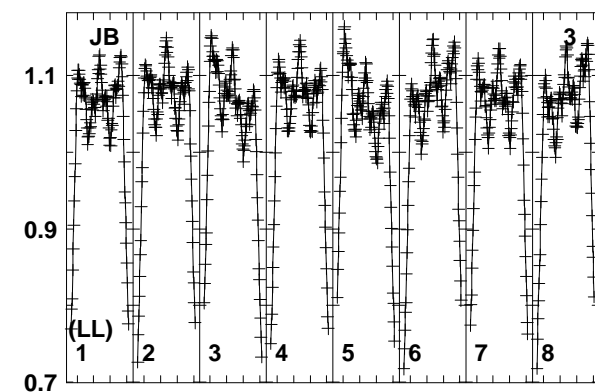
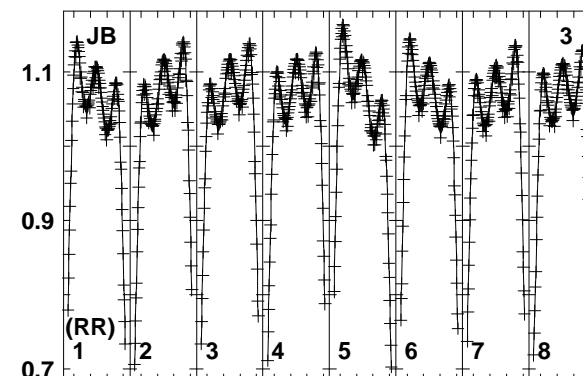
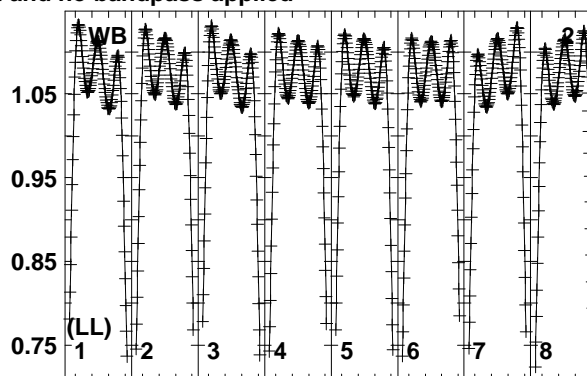
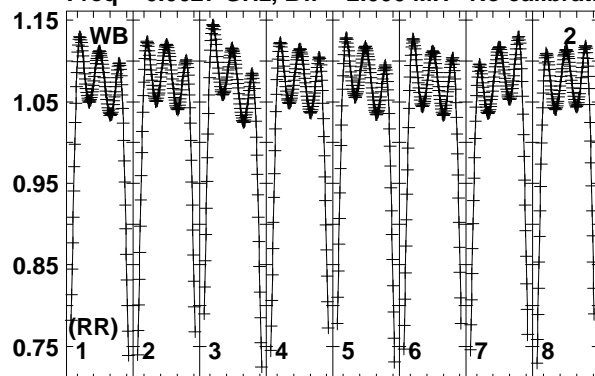


Lower frame: Real Jy  
Total-power spectrum Antenna: YS (08)  
Timerange: 01/04:48:55 to 01/04:50:47

Plot file version 354 created 09-MAR-2017 18:29:02

1822-173 EM117F 1.UVDATA.1

Freq = 6.6627 GHz, Bw = 2.000 MH No calibration applied and no bandpass applied



6663.06665.06667.06669.06671.06673.06675.06677.0  
FREQ MHz

6663.06665.06667.06669.06671.06673.06675.06677.0  
FREQ MHz

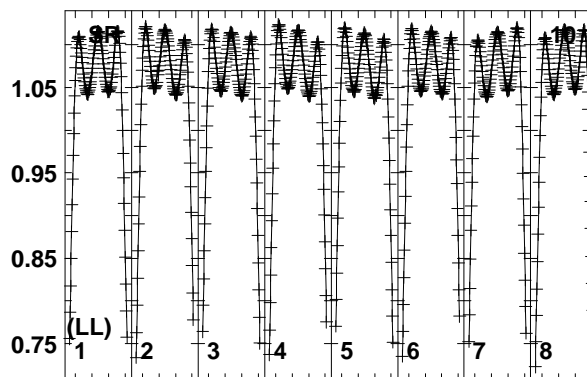
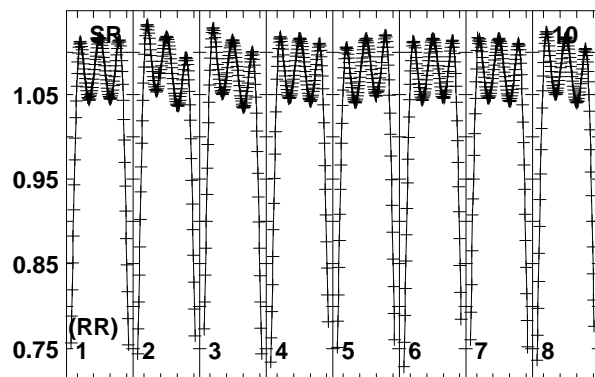
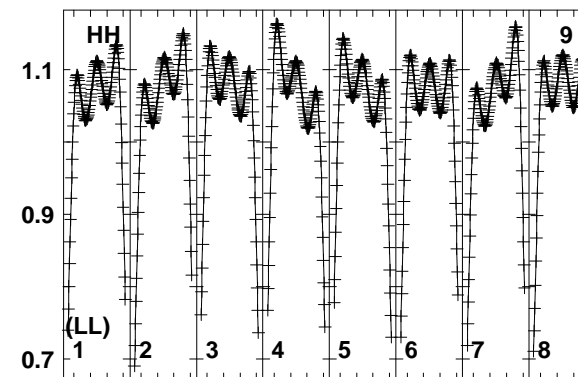
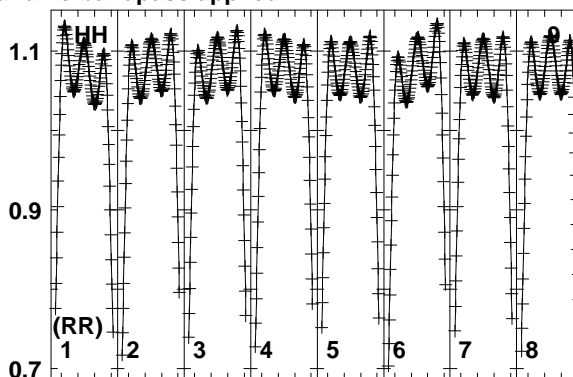
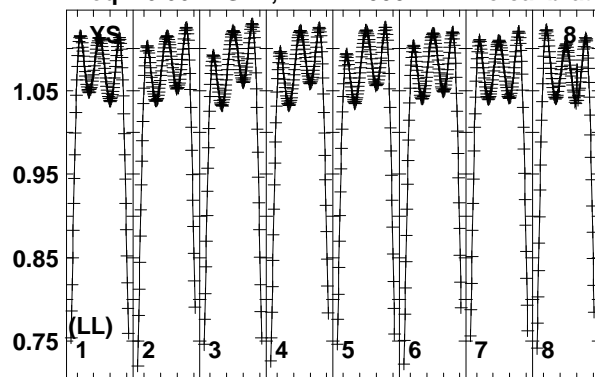
6663.06665.06667.06669.06671.06673.06675.06677.0  
FREQ MHz

Lower frame: Real Jy  
Total-power spectrum Antenna: WB (02)  
Timerange: 01/04:50:55 to 01/04:53:47

Plot file version 355 created 09-MAR-2017 18:29:02

1822-173 EM117F 1.UVDATA.1

Freq = 6.6627 GHz, Bw = 2.000 MH No calibration applied and no bandpass applied

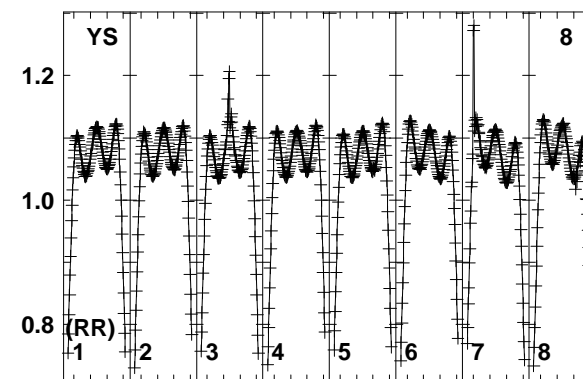
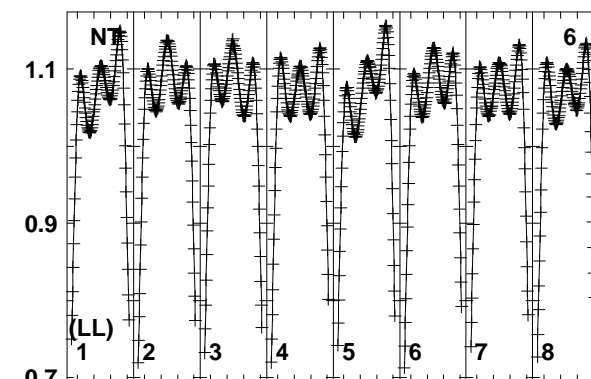
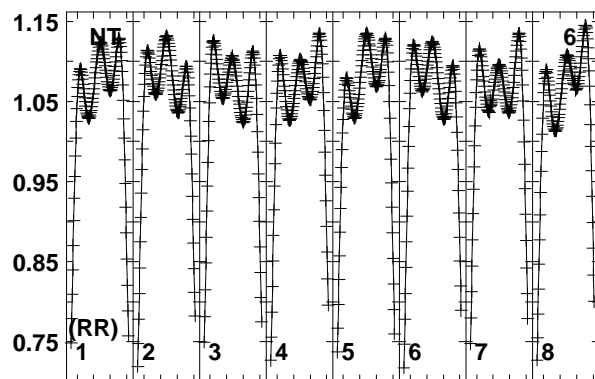
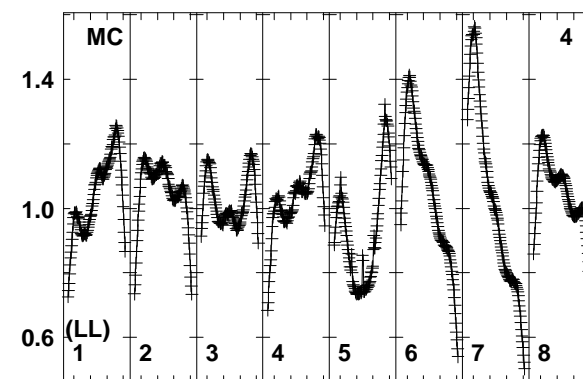
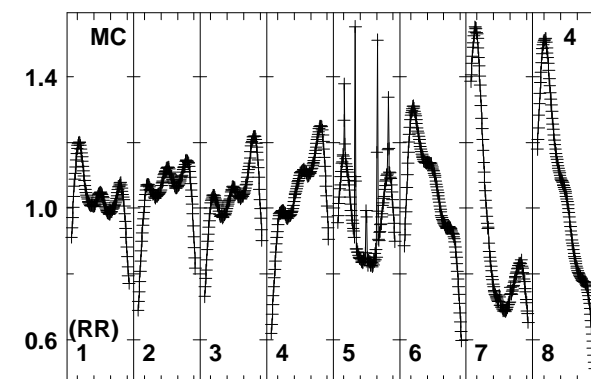
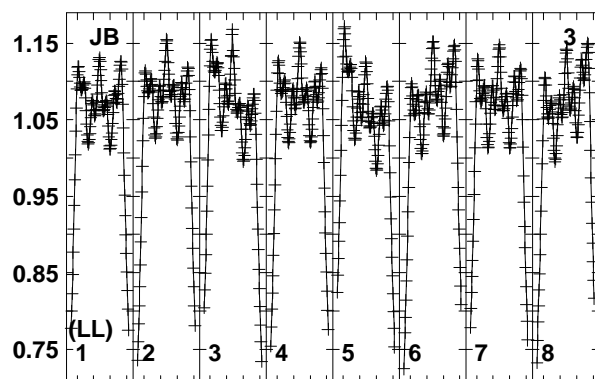
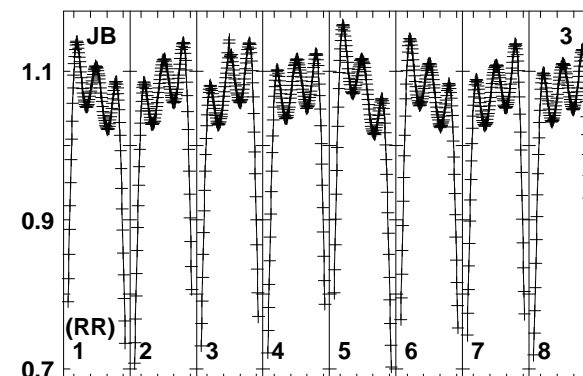
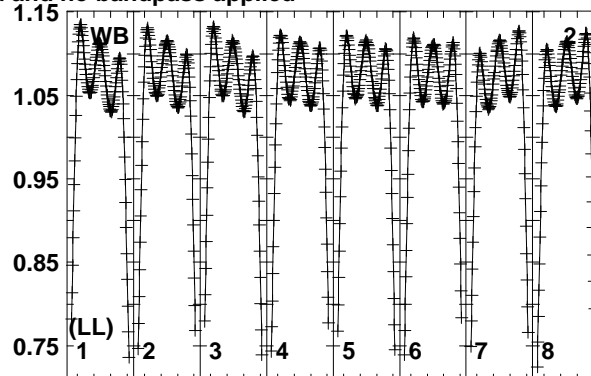
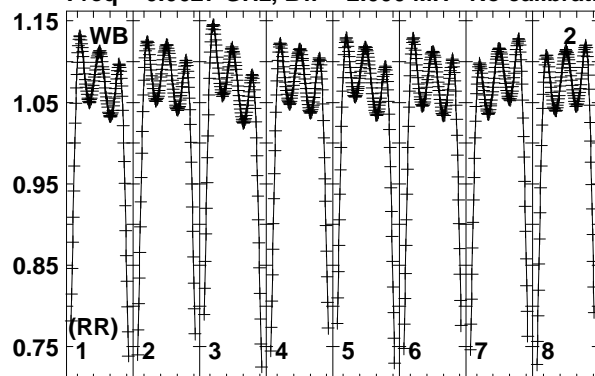


Lower frame: Real Jy  
Total-power spectrum Antenna: YS (08)  
Timerange: 01/04:50:55 to 01/04:53:47

Plot file version 356 created 09-MAR-2017 18:29:02

G016.58-0.05 EM117F 1.UVDATA.1

Freq = 6.6627 GHz, Bw = 2.000 MH No calibration applied and no bandpass applied



6663.0665.0667.0669.0671.0673.0675.0677.0  
FREQ MHz

6663.0665.0667.0669.0671.0673.0675.0677.0  
FREQ MHz

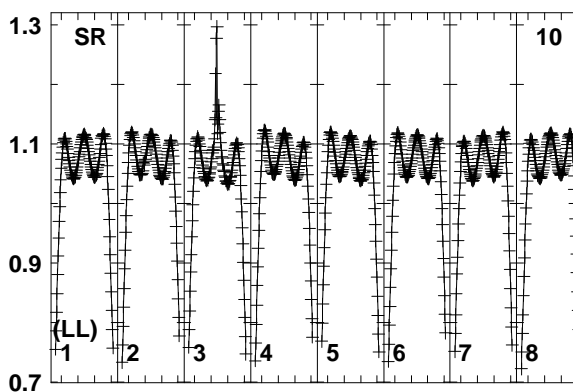
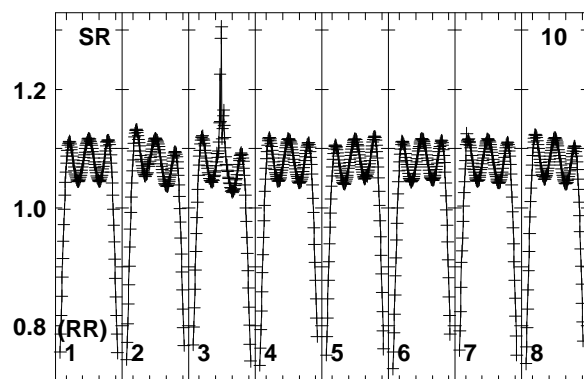
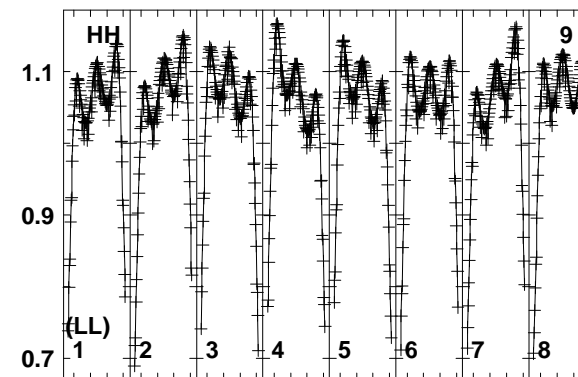
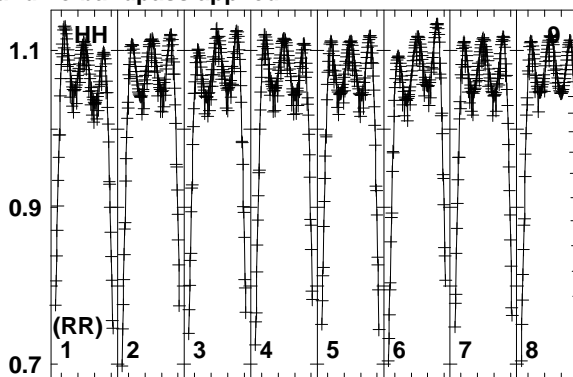
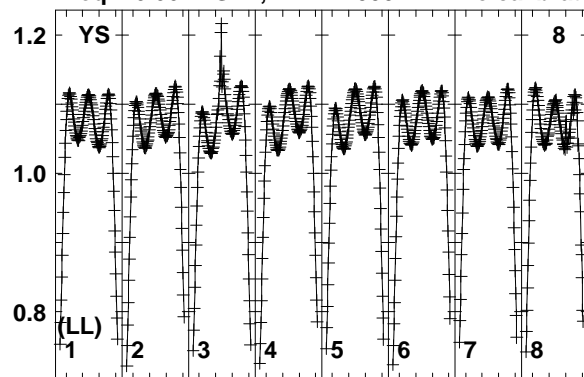
6663.0665.0667.0669.0671.0673.0675.0677.0  
FREQ MHz

Lower frame: Real Jy  
Total-power spectrum Antenna: WB (02)  
Timerange: 01/04:53:55 to 01/04:55:47

Plot file version 357 created 09-MAR-2017 18:29:03

G016.58-0.05 EM117F 1.UVDATA.1

Freq = 6.6627 GHz, Bw = 2.000 MH No calibration applied and no bandpass applied

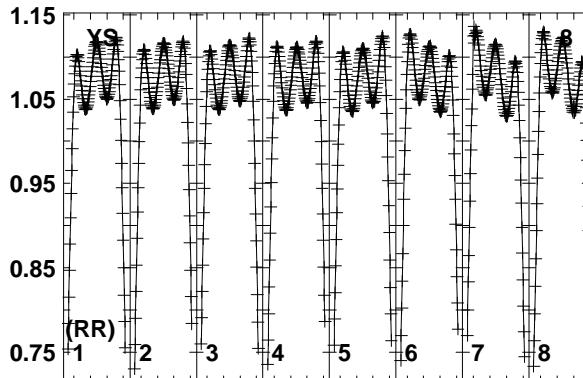
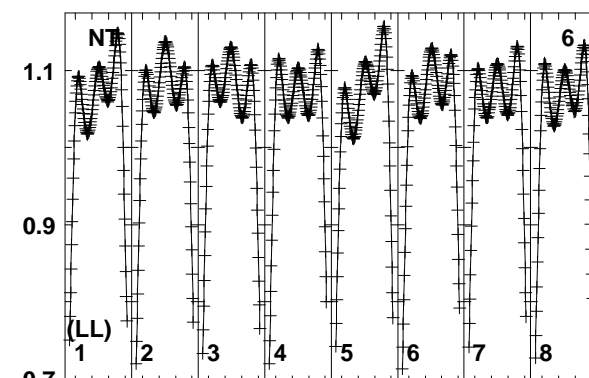
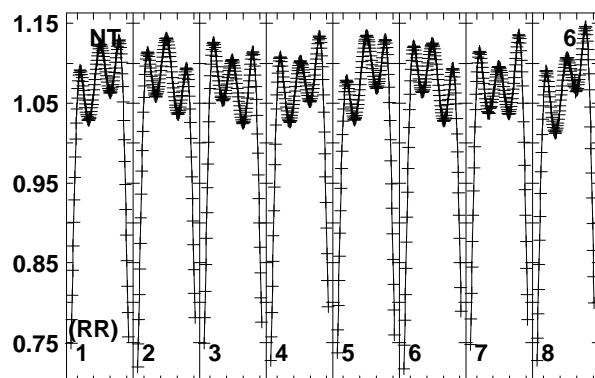
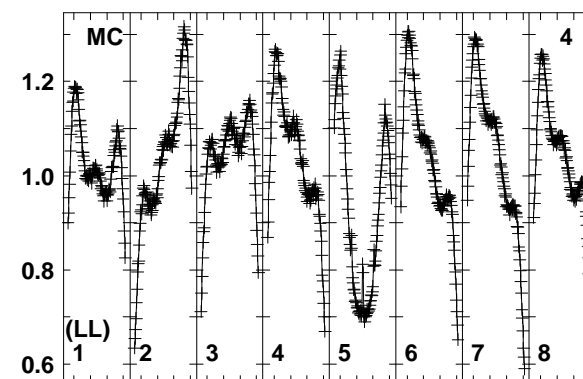
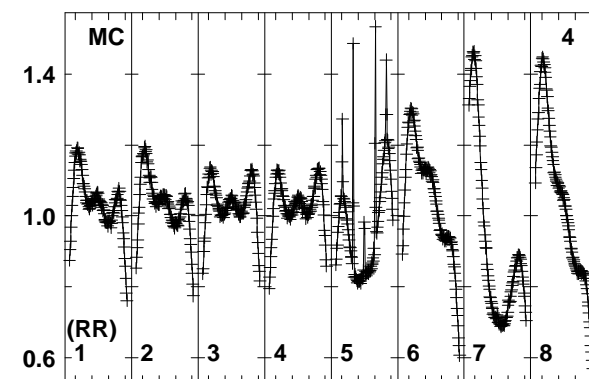
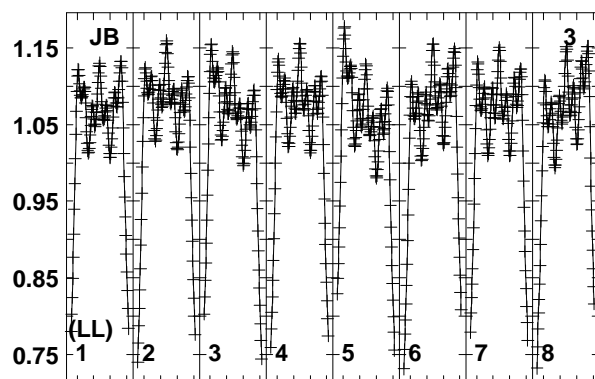
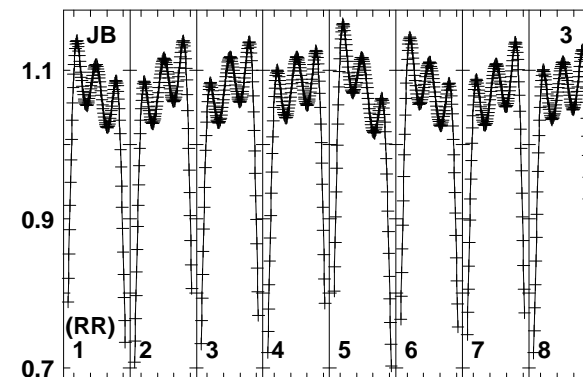
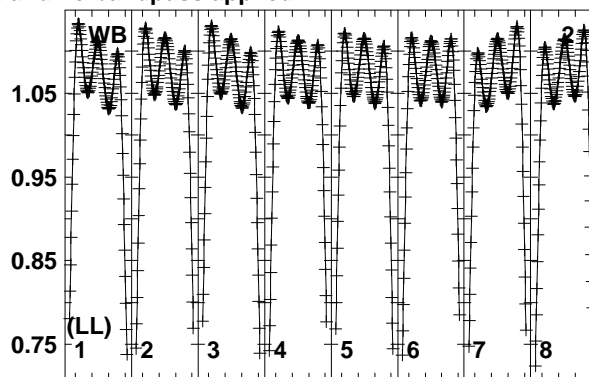
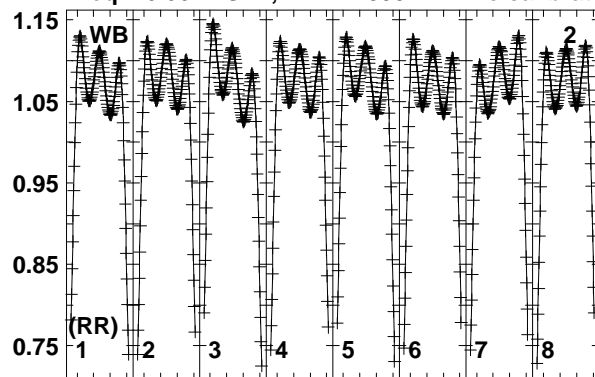


Lower frame: Real Jy  
Total-power spectrum Antenna: YS (08)  
Timerange: 01/04:53:55 to 01/04:55:47

Plot file version 358 created 09-MAR-2017 18:29:03

1822-173 EM117F 1.UVDATA.1

Freq = 6.6627 GHz, Bw = 2.000 MH No calibration applied and no bandpass applied



6663.06665.06667.06669.06671.06673.06675.06677.0  
FREQ MHz

6663.06665.06667.06669.06671.06673.06675.06677.0  
FREQ MHz

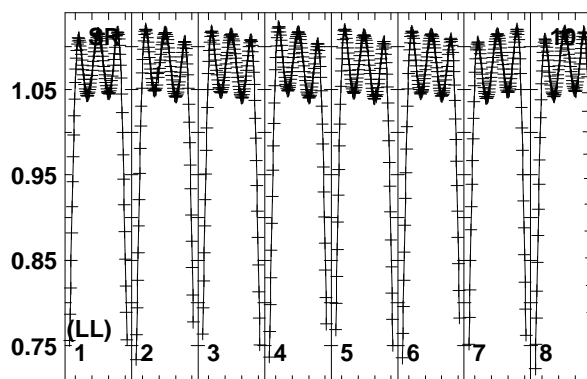
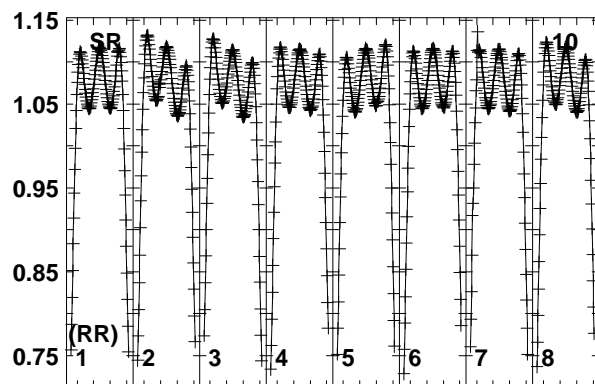
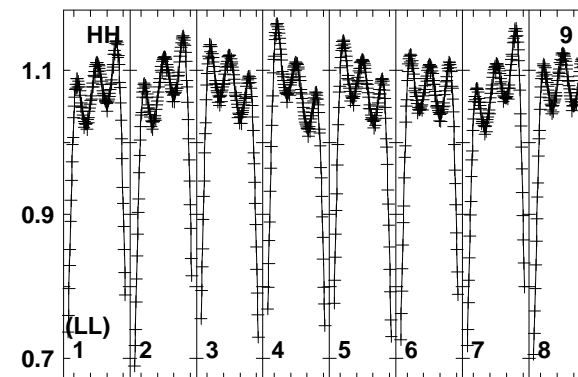
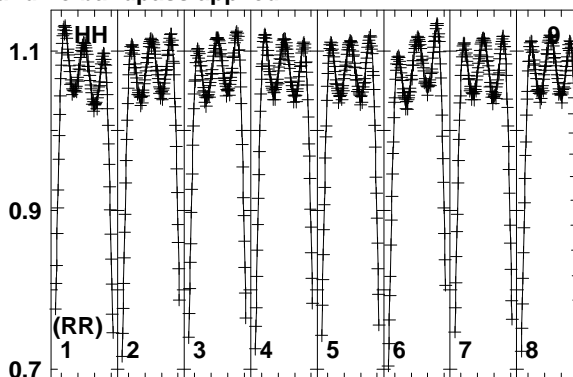
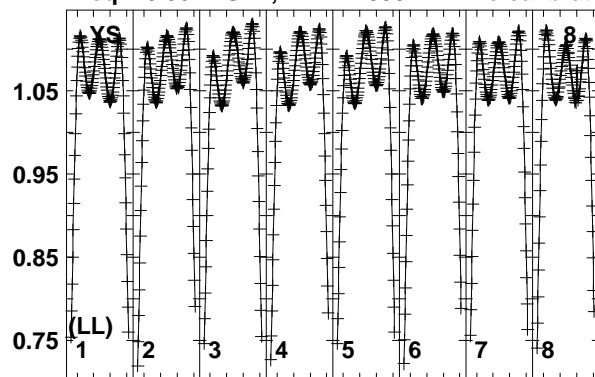
6663.06665.06667.06669.06671.06673.06675.06677.0  
FREQ MHz

Lower frame: Real Jy  
Total-power spectrum Antenna: WB (02)  
Timerange: 01/04:56:24 to 01/04:59:56

Plot file version 359 created 09-MAR-2017 18:29:03

1822-173 EM117F 1.UVDATA.1

Freq = 6.6627 GHz, Bw = 2.000 MH No calibration applied and no bandpass applied



Lower frame: Real Jy  
Total-power spectrum Antenna: YS (08)  
Timerange: 01/04:56:24 to 01/04:59:56