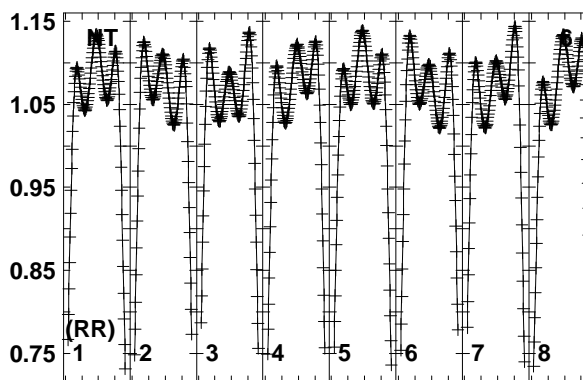
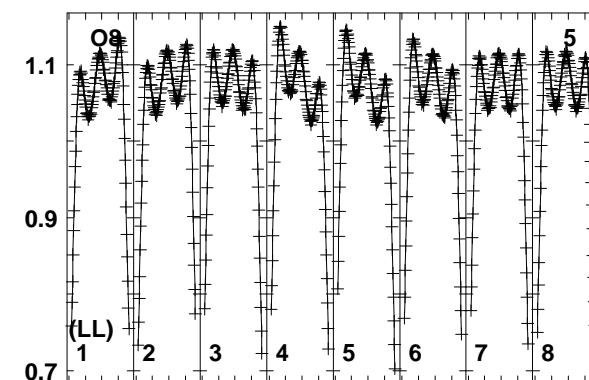
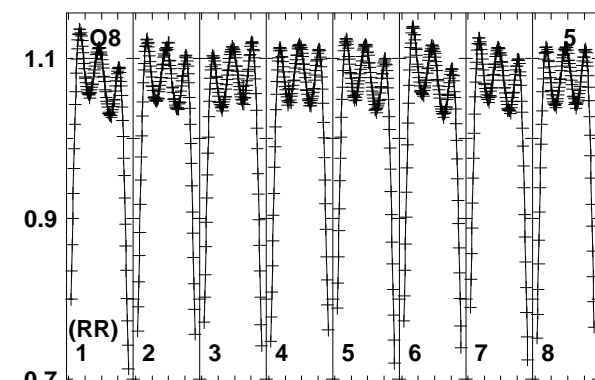
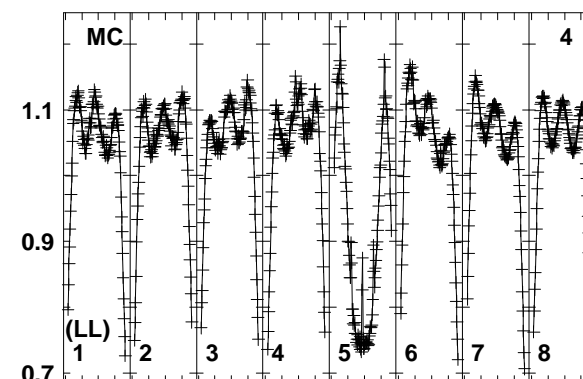
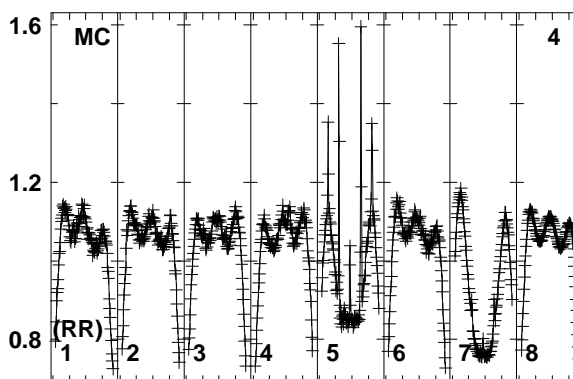
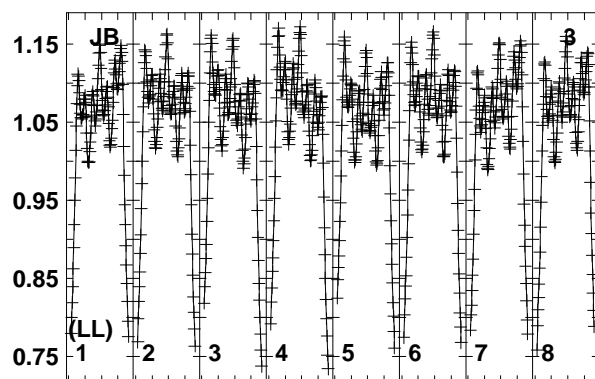
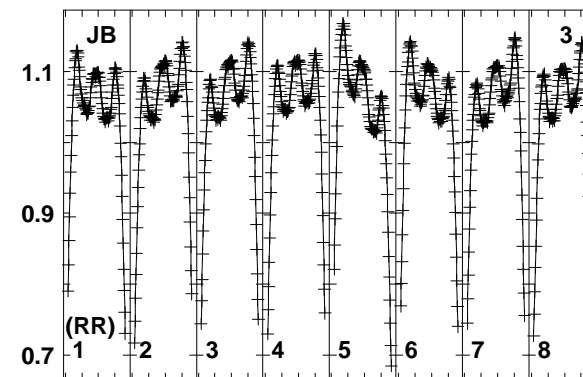
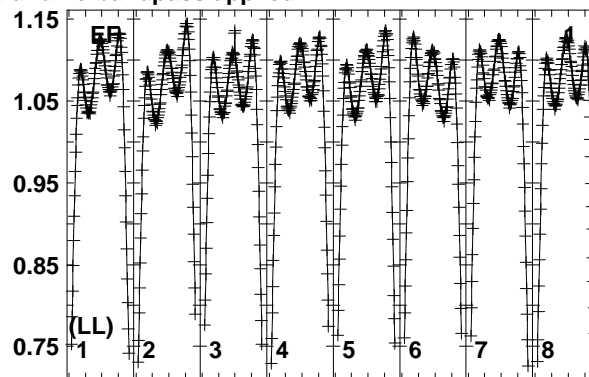
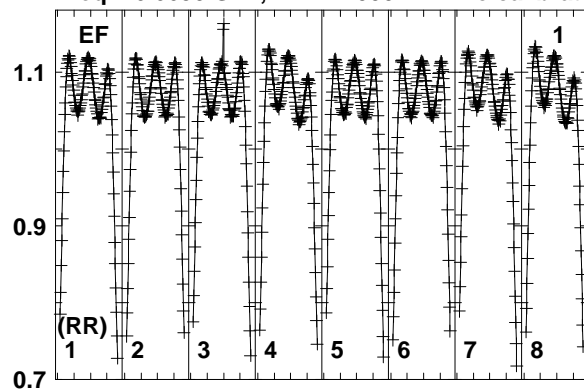


Plot file version 1 created 20-MAR-2017 15:59:32

J2202+4216 EM117H 1.UVDATA.1

Freq = 6.6630 GHz, Bw = 2.000 MH No calibration applied and no bandpass applied



6663.06665.06667.06669.06671.06673.06675.06677.0  
FREQ MHz

6663.06665.06667.06669.06671.06673.06675.06677.0  
FREQ MHz

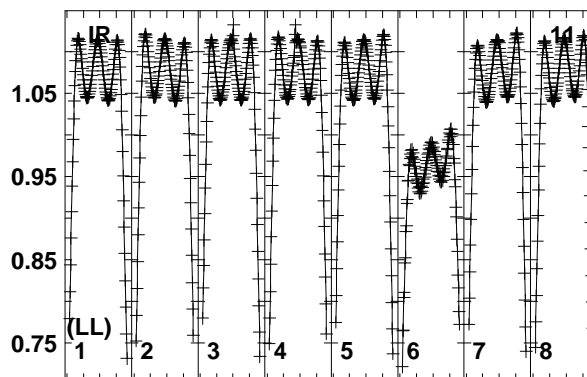
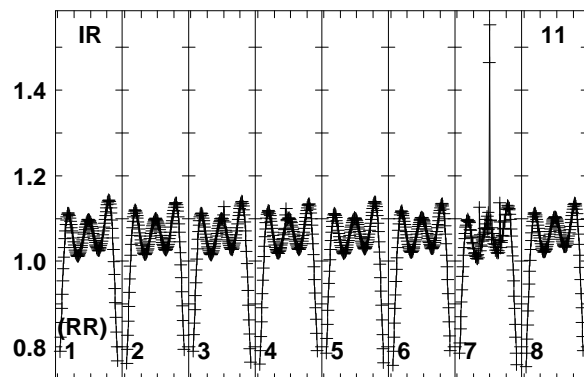
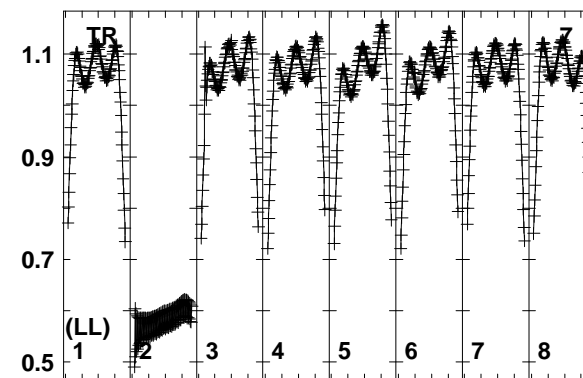
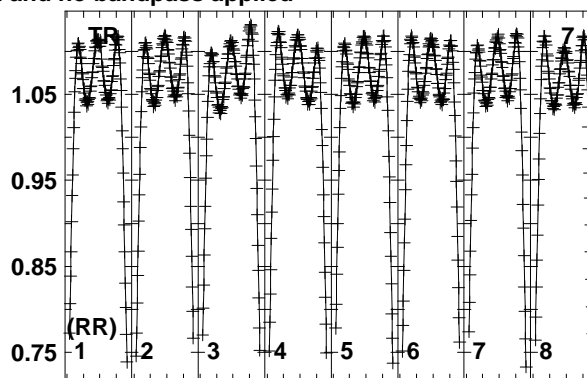
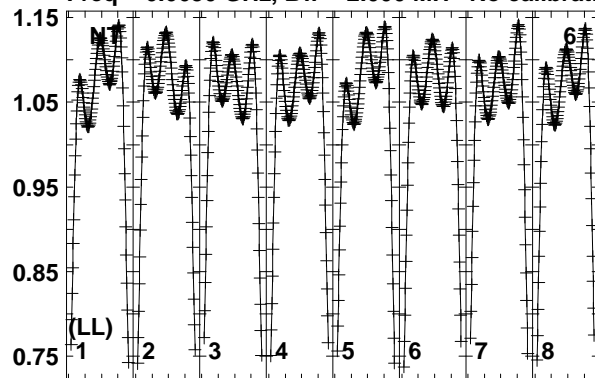
6663.06665.06667.06669.06671.06673.06675.06677.0  
FREQ MHz

Lower frame: Real Jy  
Total-power spectrum Antenna: EF (01)  
Timerange: 00/20:00:01 to 00/20:07:59

Plot file version 2 created 20-MAR-2017 15:59:33

J2202+4216 EM117H 1.UVDATA.1

Freq = 6.6630 GHz, Bw = 2.000 MH No calibration applied and no bandpass applied



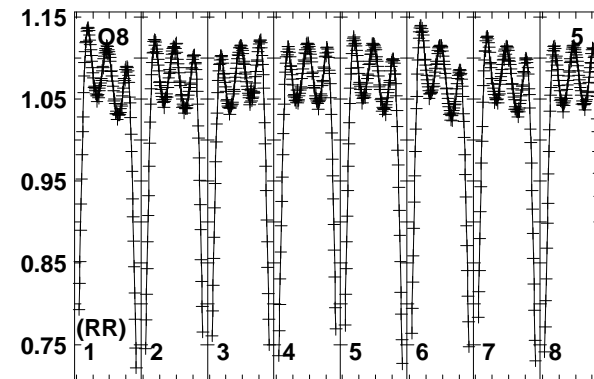
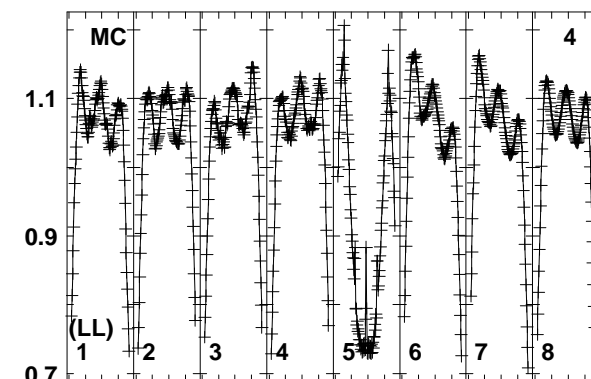
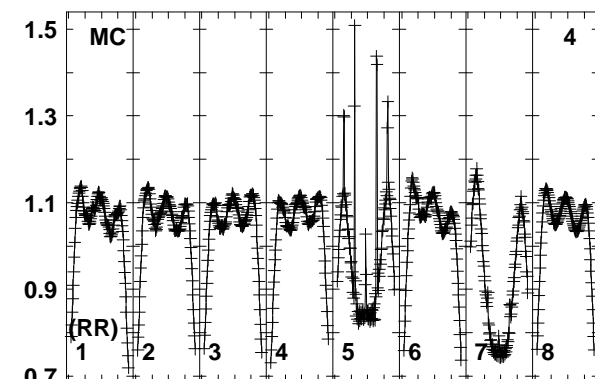
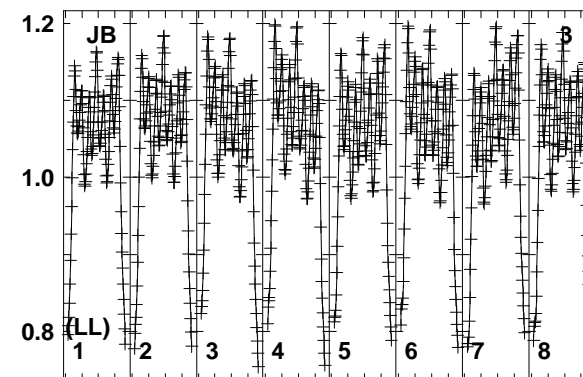
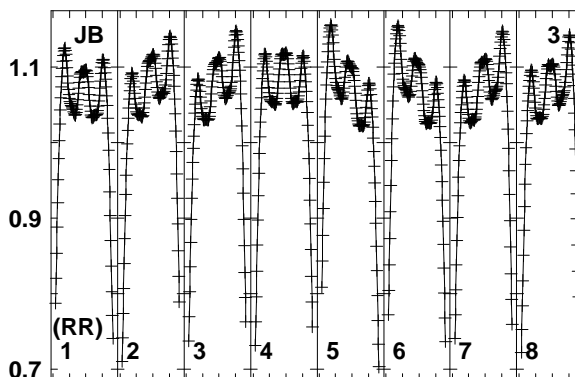
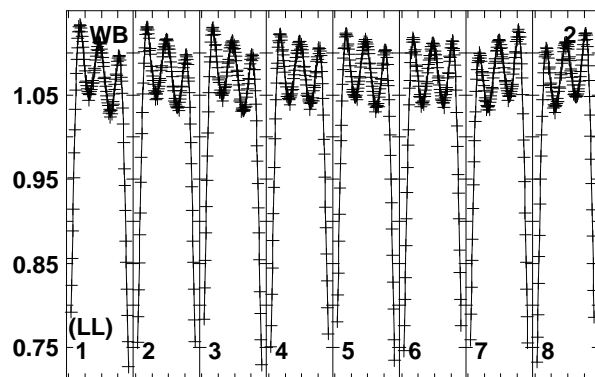
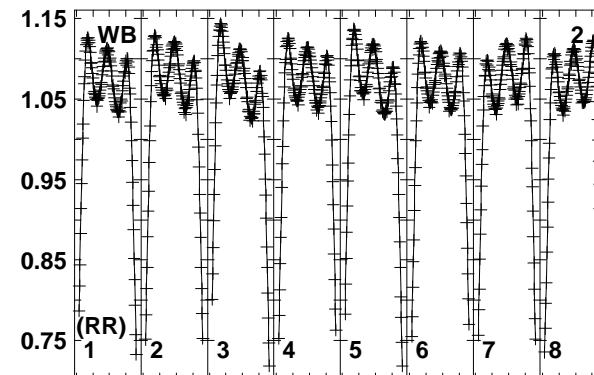
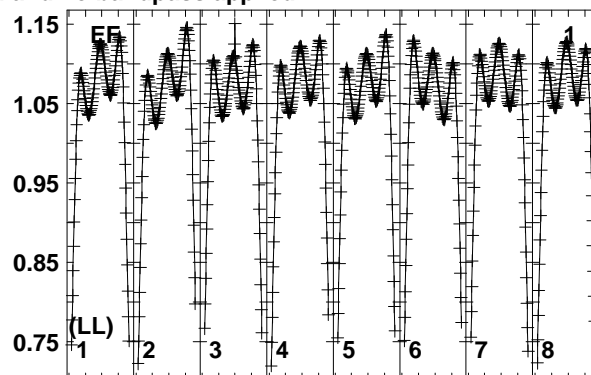
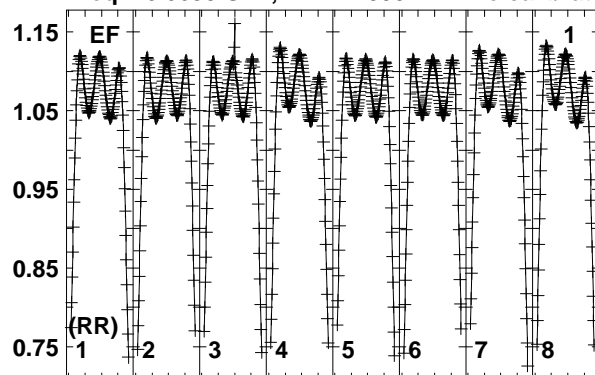
Lower frame: Real Jy  
Total-power spectrum Antenna: NT (06)  
Timerange: 00/20:00:01 to 00/20:07:59



Plot file version 3 created 20-MAR-2017 15:59:34

J1331+3030 EM117H 1.UVDATA.1

Freq = 6.6630 GHz, Bw = 2.000 MH No calibration applied and no bandpass applied



6663.06665.06667.06669.06671.06673.06675.06677.0  
FREQ MHz

6663.06665.06667.06669.06671.06673.06675.06677.0  
FREQ MHz

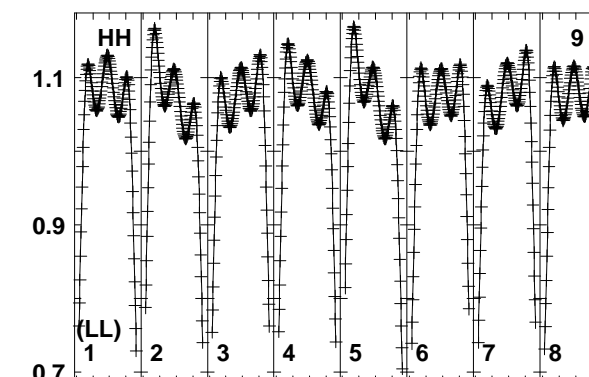
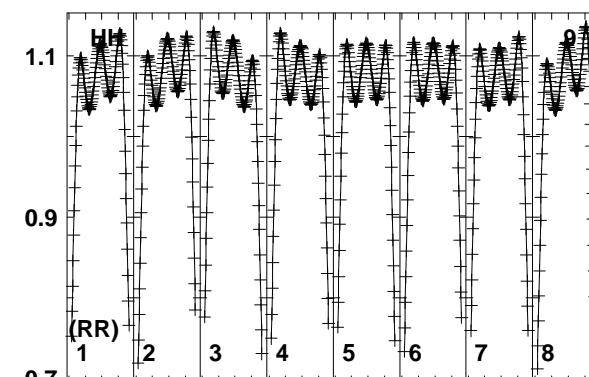
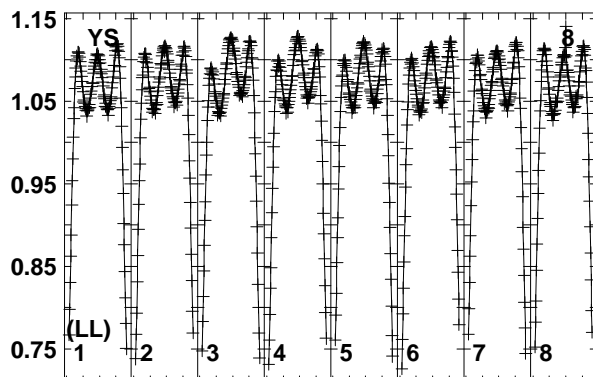
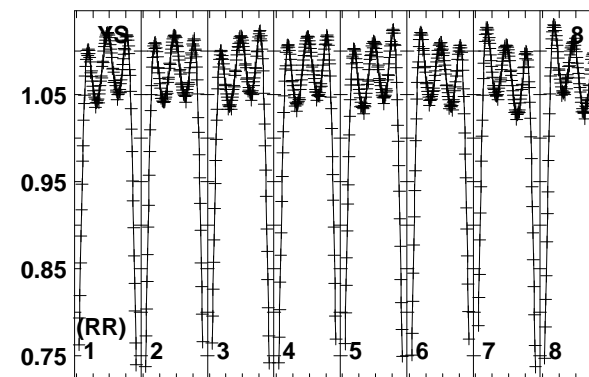
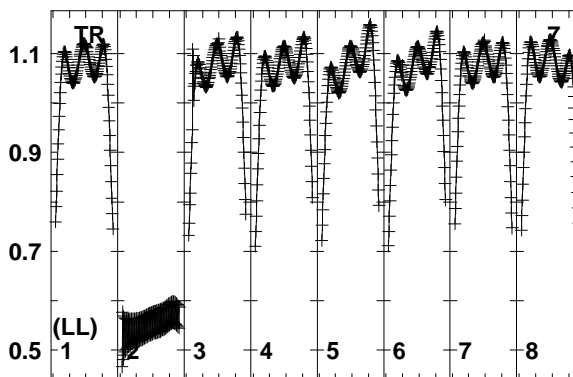
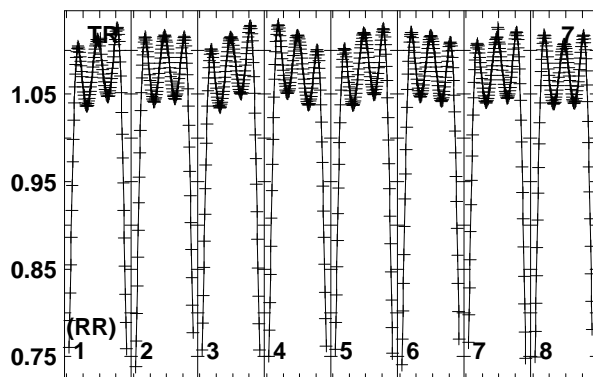
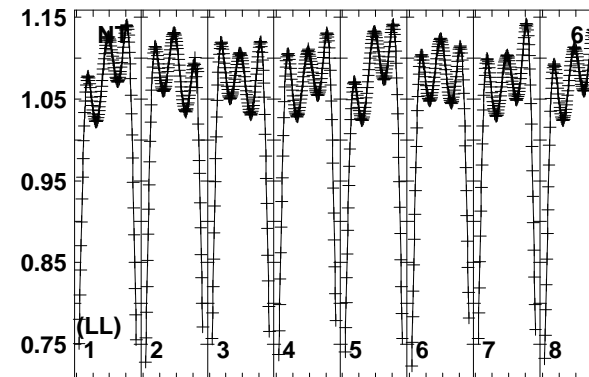
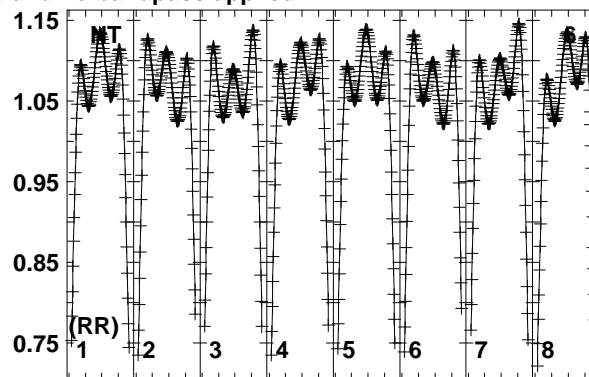
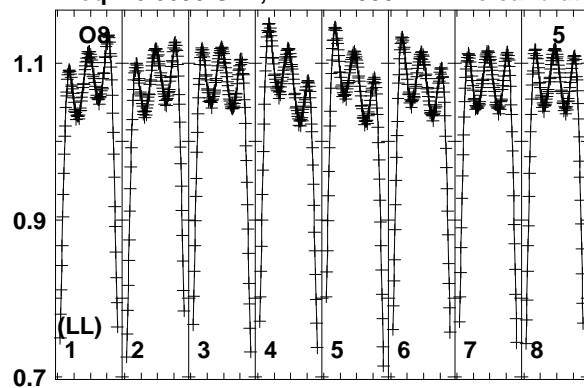
6663.06665.06667.06669.06671.06673.06675.06677.0  
FREQ MHz

Lower frame: Real Jy  
Total-power spectrum Antenna: EF (01)  
Timerange: 00/20:15:36 to 00/20:20:34

Plot file version 4 created 20-MAR-2017 15:59:34

J1331+3030 EM117H 1.UVDATA.1

Freq = 6.6630 GHz, Bw = 2.000 MH No calibration applied and no bandpass applied



6663.06665.06667.06669.06671.06673.06675.06677.0

FREQ MHz

6663.06665.06667.06669.06671.06673.06675.06677.0

FREQ MHz

6663.06665.06667.06669.06671.06673.06675.06677.0

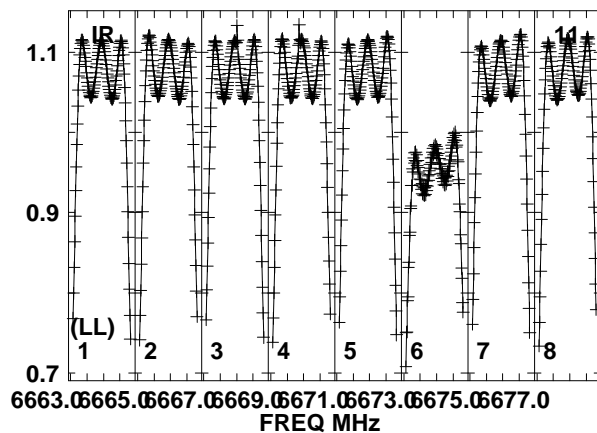
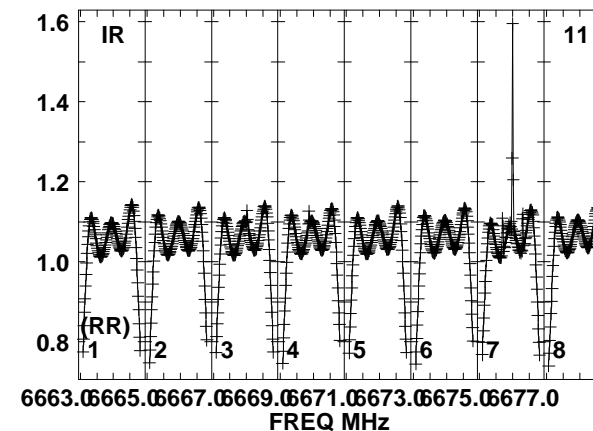
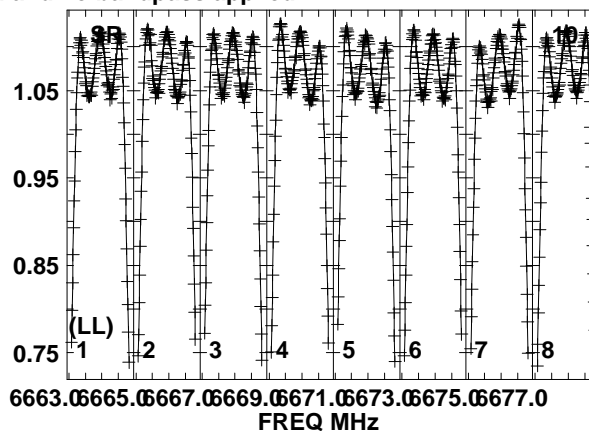
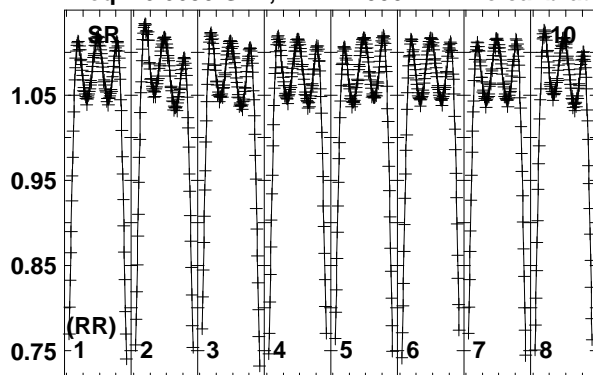
FREQ MHz

Lower frame: Real Jy

Total-power spectrum Antenna: O8 (05)

Timerange: 00/20:15:36 to 00/20:20:34

Plot file version 5 created 20-MAR-2017 15:59:35  
J1331+3030 EM117H 1.UVDATA.1  
Freq = 6.6630 GHz, Bw = 2.000 MH No calibration applied and no bandpass applied

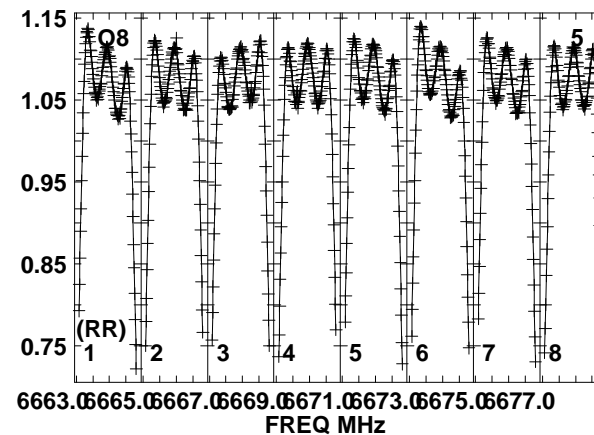
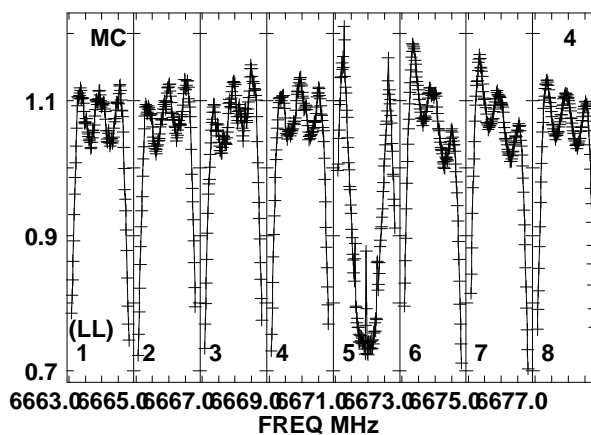
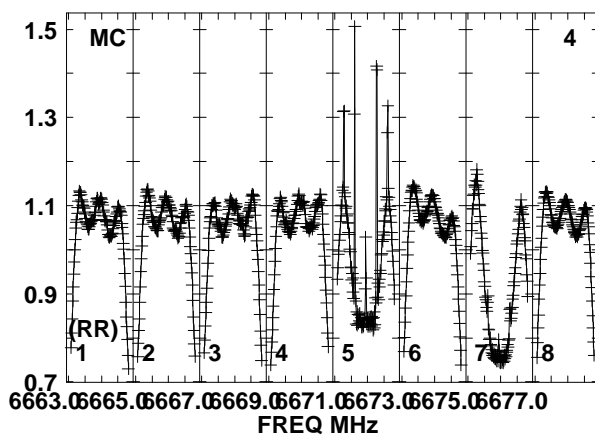
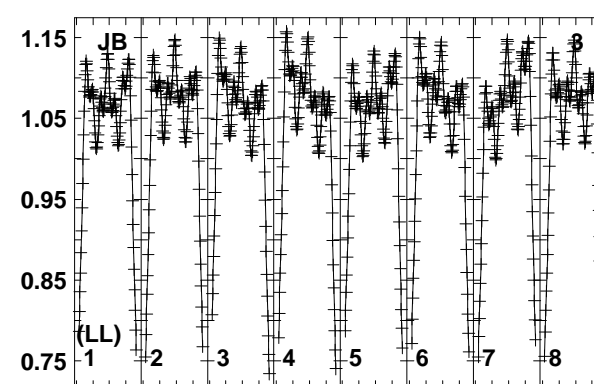
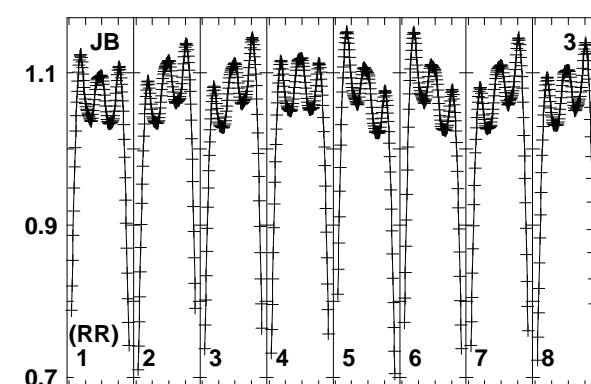
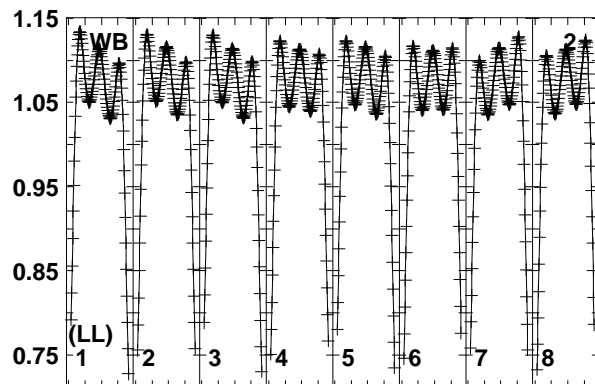
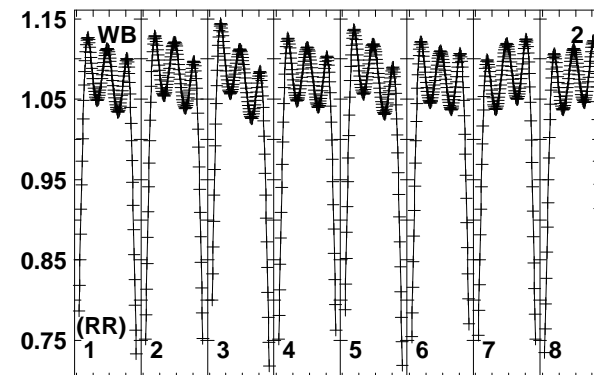
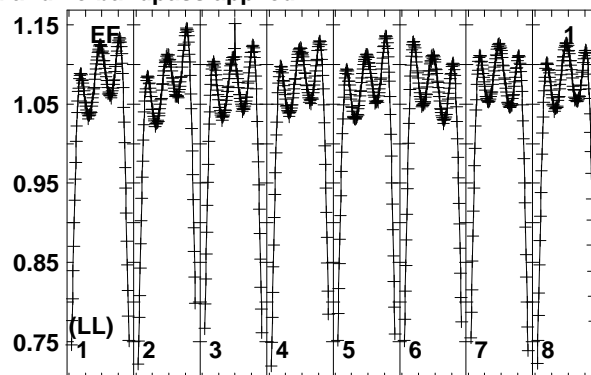
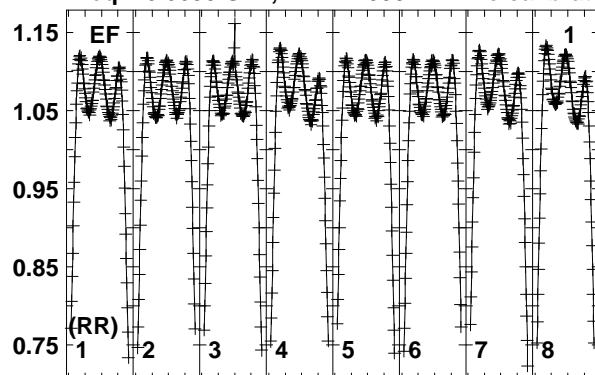


Lower frame: Real Jy  
Total-power spectrum Antenna: SR (10)  
Timerange: 00/20:15:36 to 00/20:20:34

Plot file version 6 created 20-MAR-2017 15:59:36

J1331+3030 EM117H 1.UVDATA.1

Freq = 6.6630 GHz, Bw = 2.000 MH No calibration applied and no bandpass applied

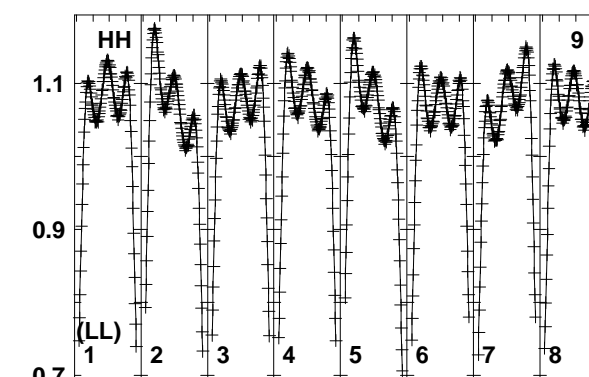
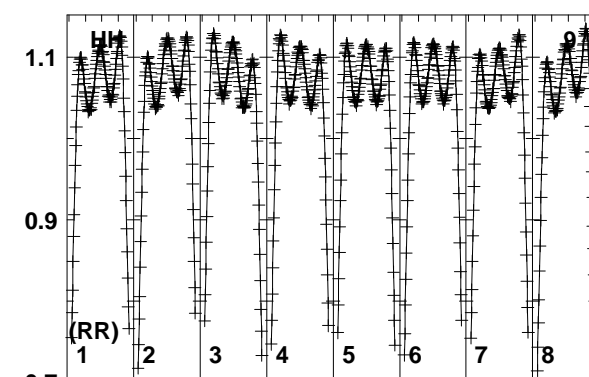
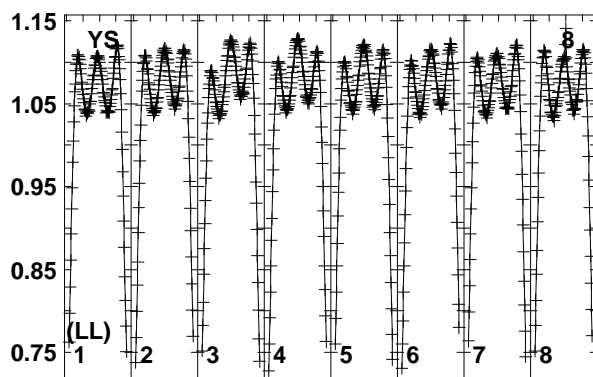
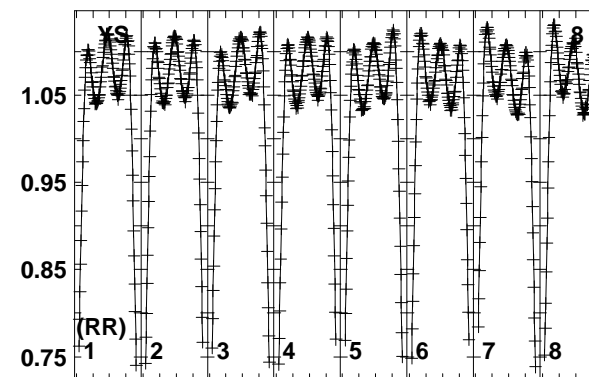
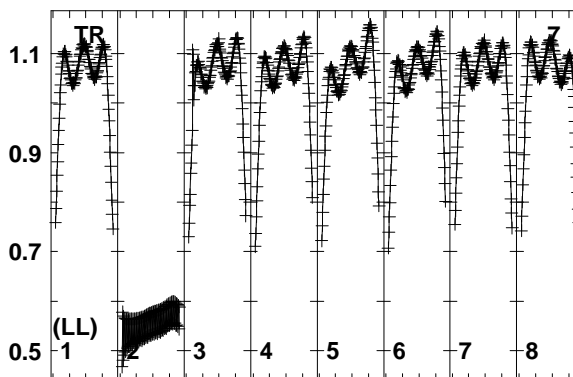
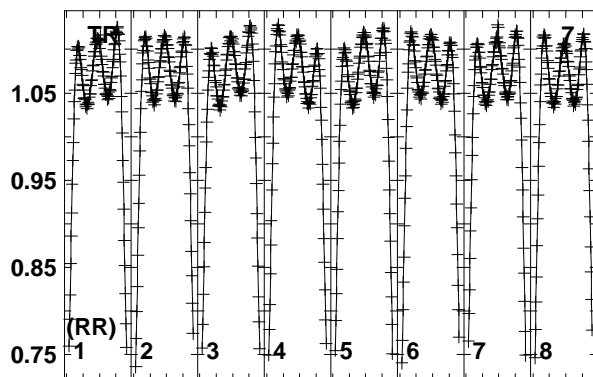
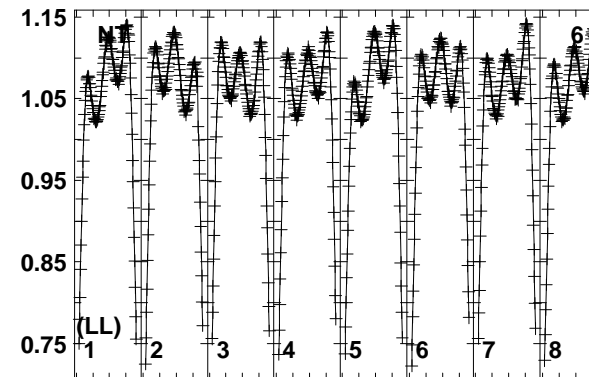
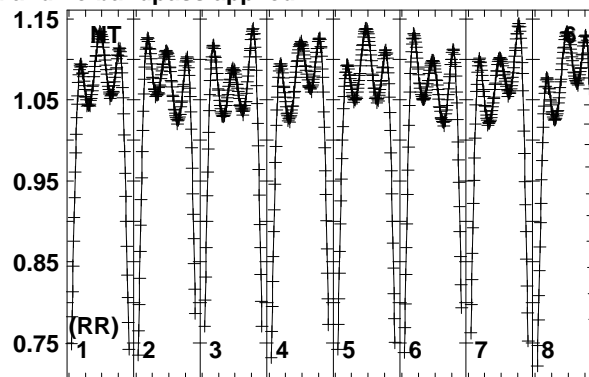
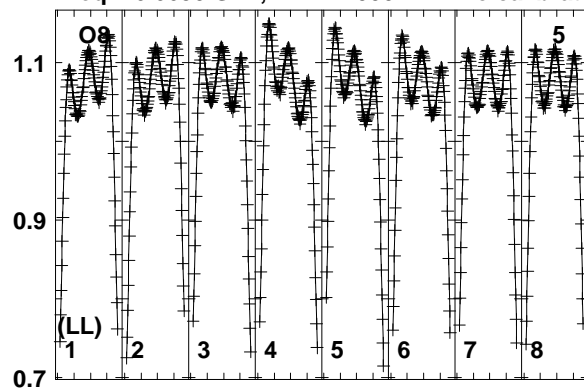


Lower frame: Real Jy  
Total-power spectrum Antenna: EF (01)  
Timerange: 00/20:21:06 to 00/20:29:04

Plot file version 7 created 20-MAR-2017 15:59:37

J1331+3030 EM117H 1.UVDATA.1

Freq = 6.6630 GHz, Bw = 2.000 MH No calibration applied and no bandpass applied



6663.06665.06667.06669.06671.06673.06675.06677.0

FREQ MHz

6663.06665.06667.06669.06671.06673.06675.06677.0

FREQ MHz

6663.06665.06667.06669.06671.06673.06675.06677.0

FREQ MHz

Lower frame: Real Jy

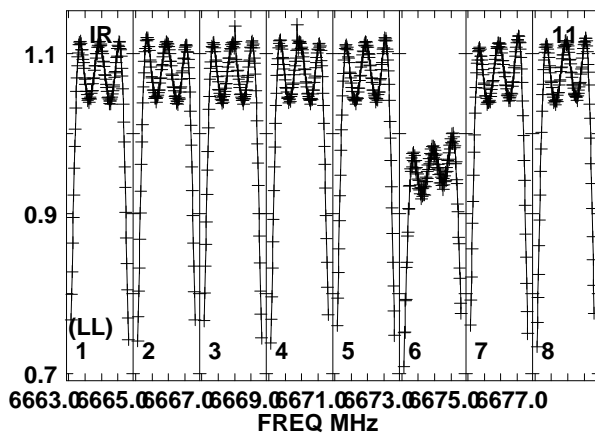
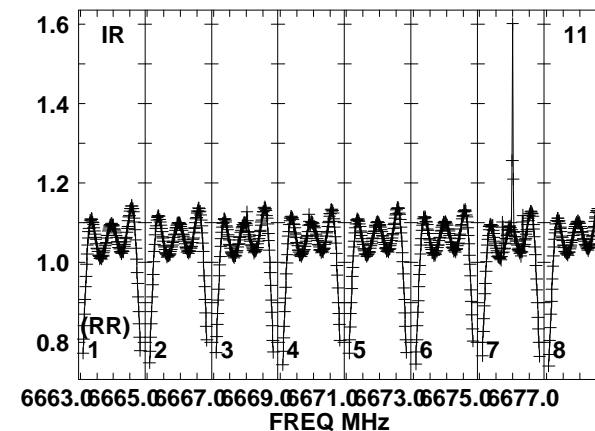
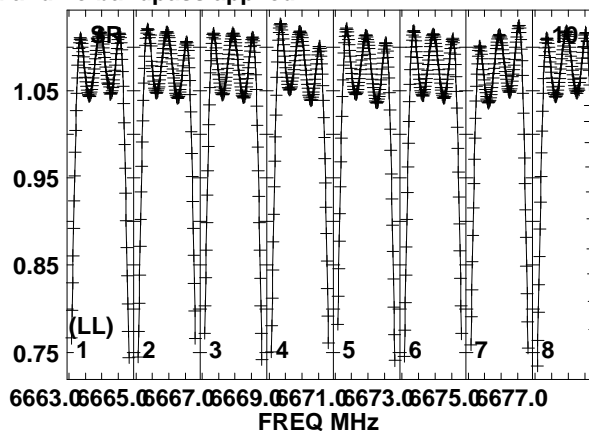
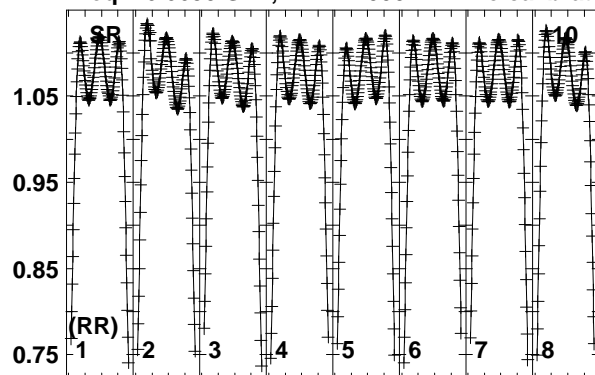
Total-power spectrum Antenna: O8 (05)

Timerange: 00/20:21:06 to 00/20:29:04

Plot file version 8 created 20-MAR-2017 15:59:38

J1331+3030 EM117H 1.UVDATA.1

Freq = 6.6630 GHz, Bw = 2.000 MH No calibration applied and no bandpass applied

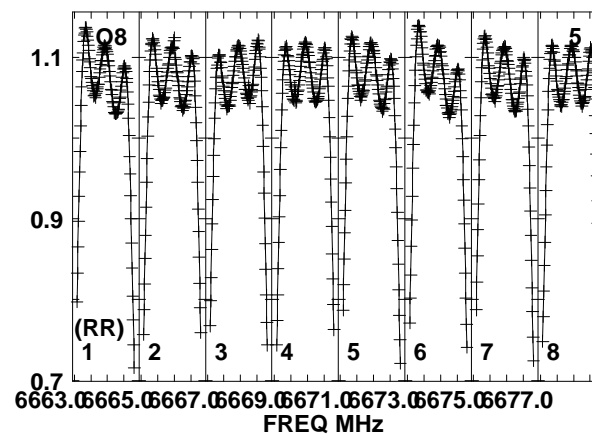
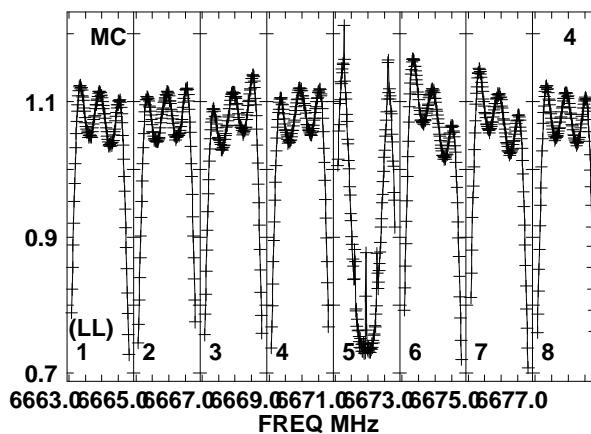
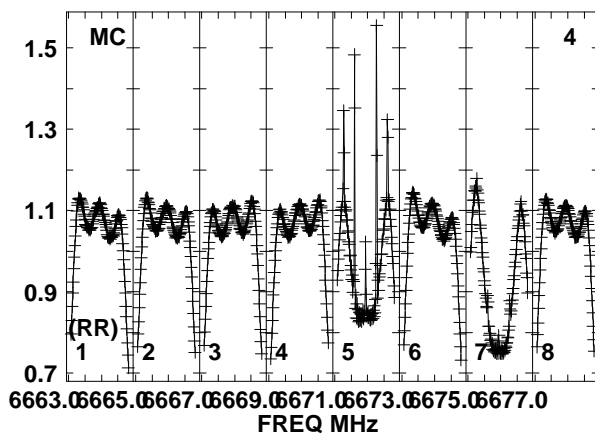
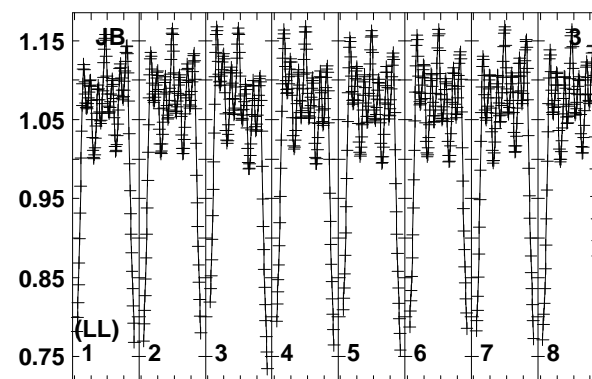
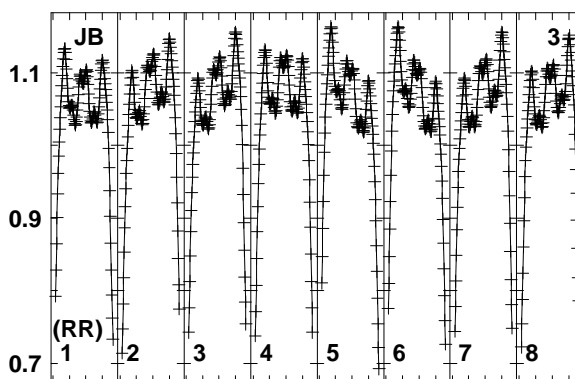
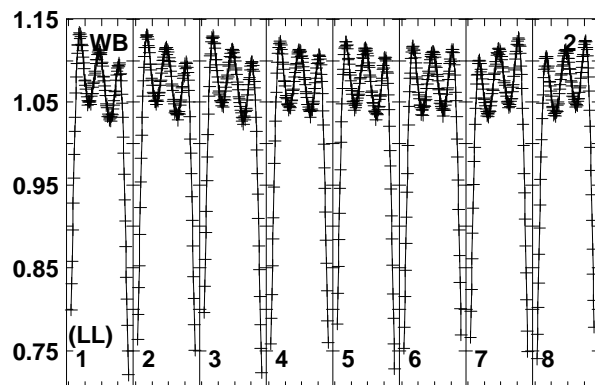
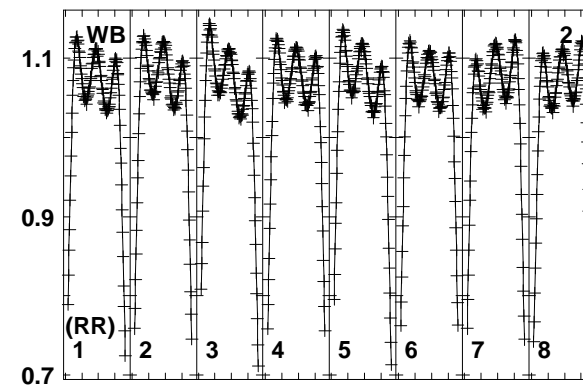
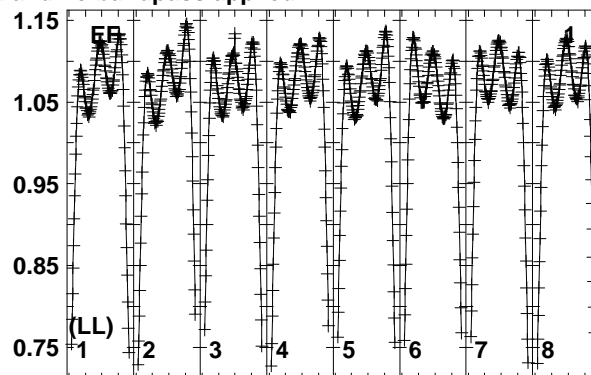
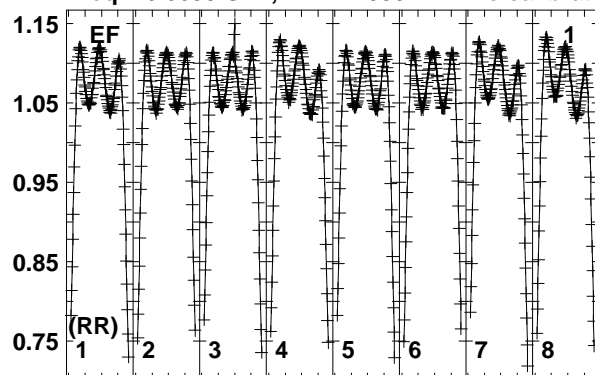


Lower frame: Real Jy  
Total-power spectrum Antenna: SR (10)  
Timerange: 00/20:21:06 to 00/20:29:04

Plot file version 9 created 20-MAR-2017 15:59:38

3C345 EM117H 1.UVDATA.1

Freq = 6.6630 GHz, Bw = 2.000 MH No calibration applied and no bandpass applied



6663.06665.06667.06669.06671.06673.06675.06677.0  
FREQ MHz

6663.06665.06667.06669.06671.06673.06675.06677.0  
FREQ MHz

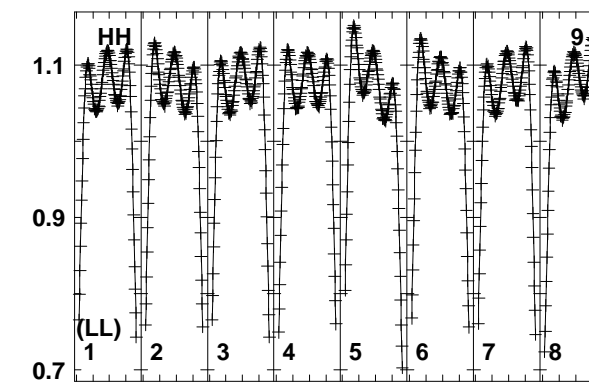
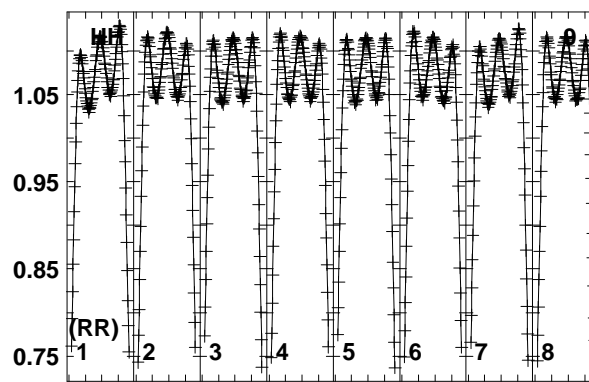
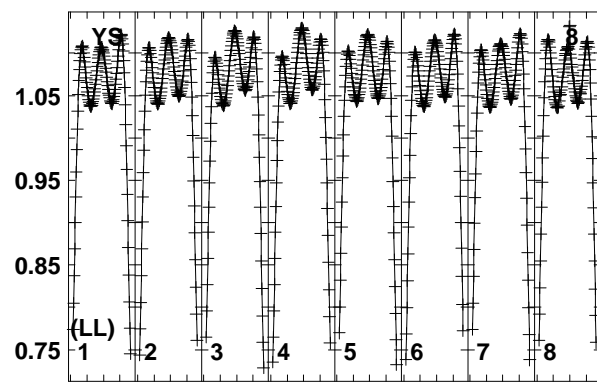
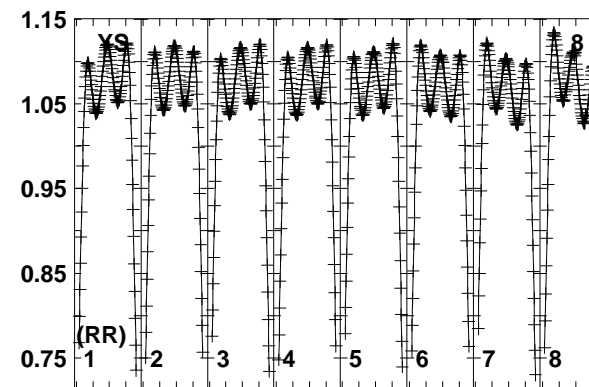
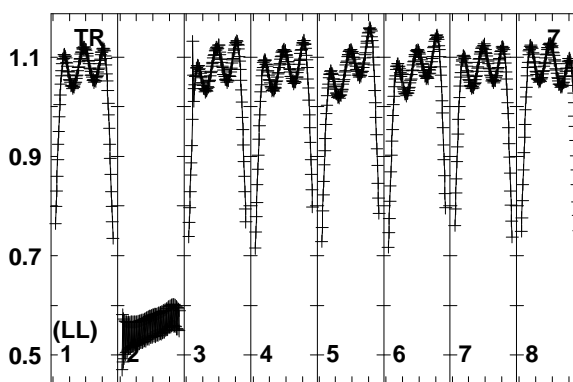
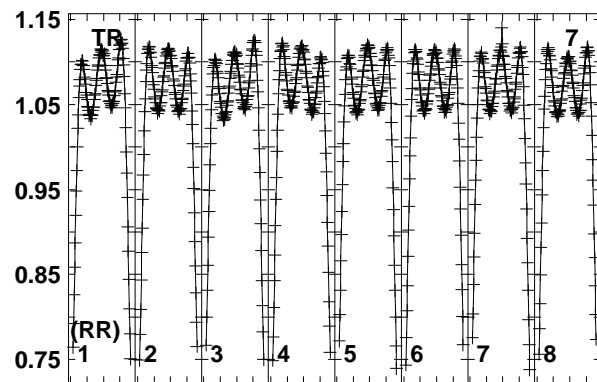
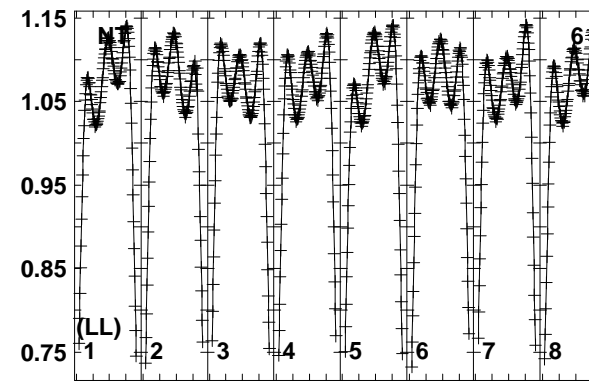
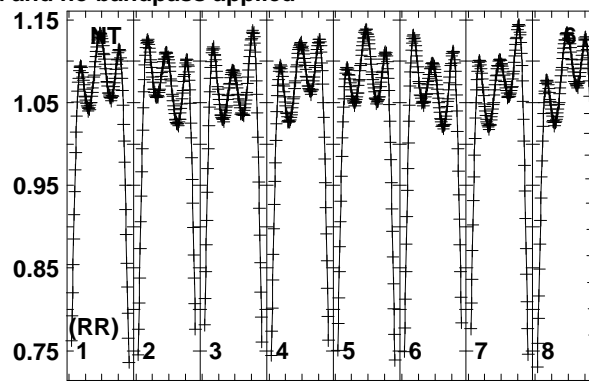
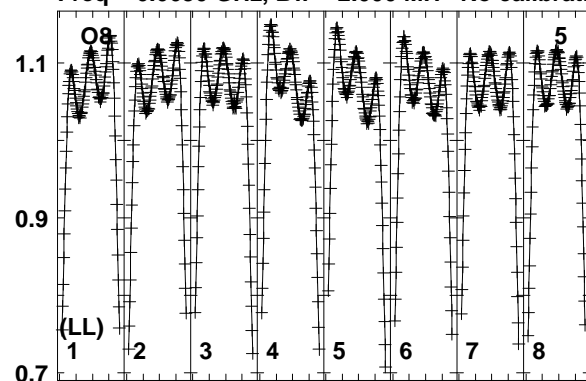
6663.06665.06667.06669.06671.06673.06675.06677.0  
FREQ MHz

Lower frame: Real Jy  
Total-power spectrum Antenna: EF (01)  
Timerange: 00/20:33:41 to 00/20:43:39

Plot file version 10 created 20-MAR-2017 15:59:39

3C345 EM117H 1.UVDATA.1

Freq = 6.6630 GHz, Bw = 2.000 MH No calibration applied and no bandpass applied



6663.06665.06667.06669.06671.06673.06675.06677.0

FREQ MHz

6663.06665.06667.06669.06671.06673.06675.06677.0

FREQ MHz

6663.06665.06667.06669.06671.06673.06675.06677.0

FREQ MHz

Lower frame: Real Jy

Total-power spectrum Antenna: O8 (05)

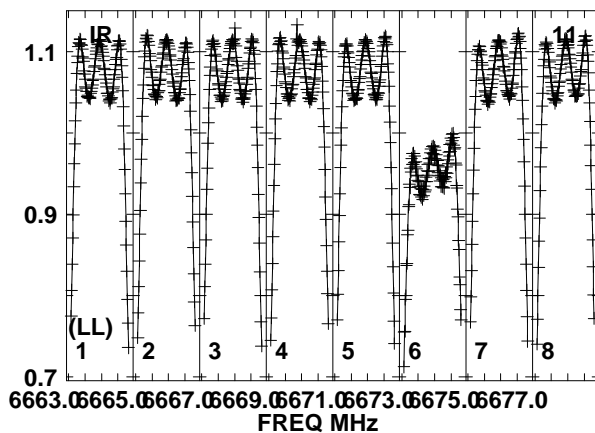
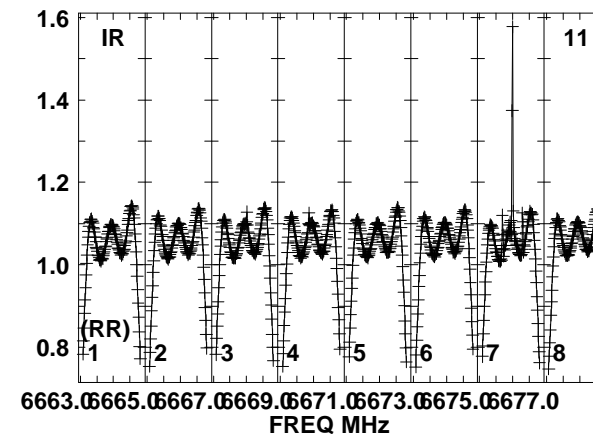
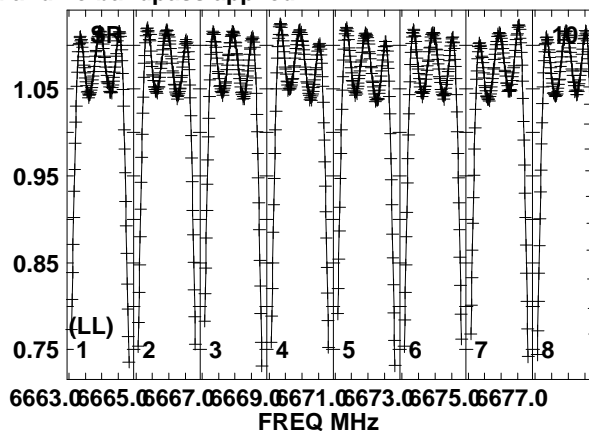
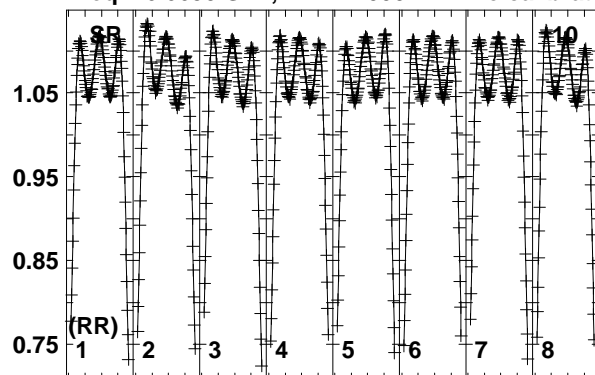
Timerange: 00/20:33:41 to 00/20:43:39



Plot file version 11 created 20-MAR-2017 15:59:41

3C345 EM117H 1.UVDATA.1

Freq = 6.6630 GHz, Bw = 2.000 MH No calibration applied and no bandpass applied

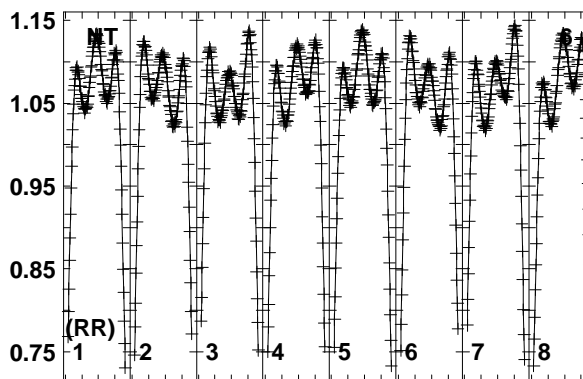
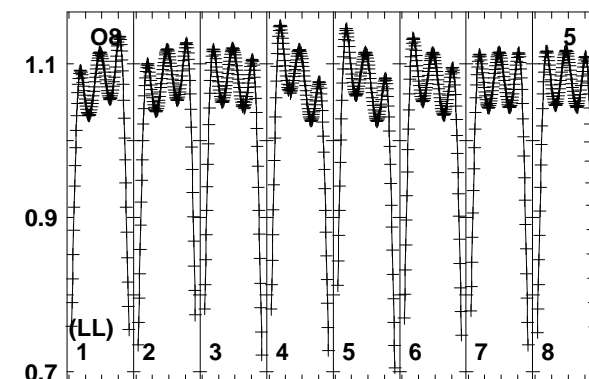
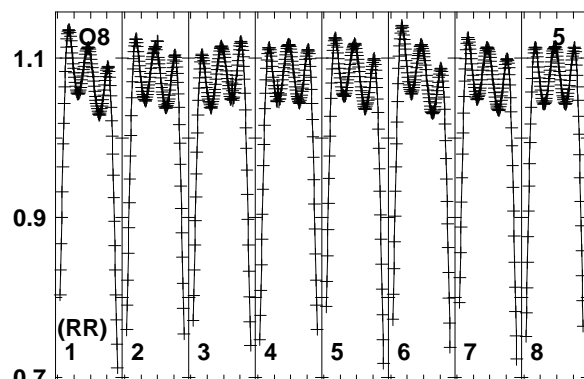
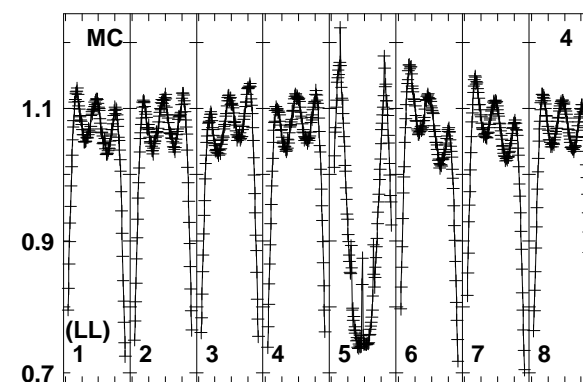
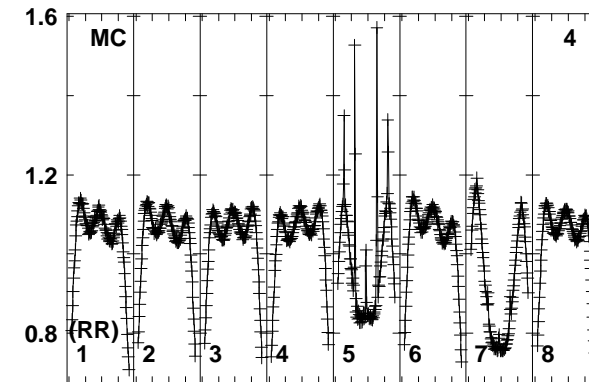
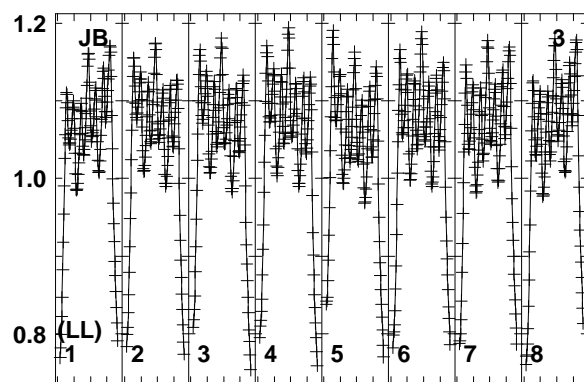
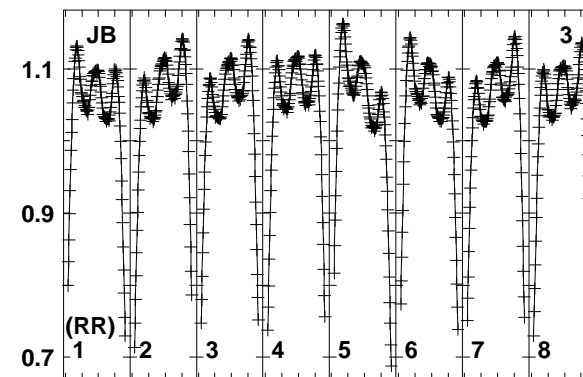
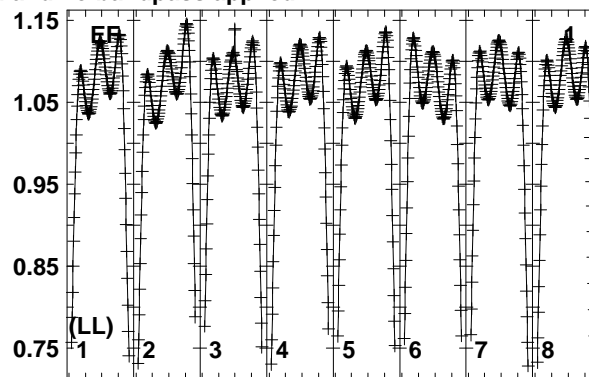
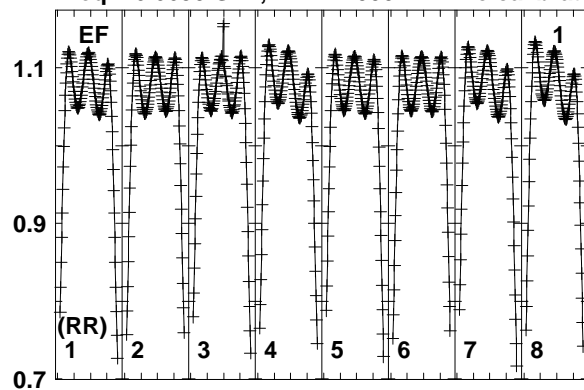


Lower frame: Real Jy  
Total-power spectrum Antenna: SR (10)  
Timerange: 00/20:33:41 to 00/20:43:39

Plot file version 12 created 20-MAR-2017 15:59:41

J2202+4216 EM117H 1.UVDATA.1

Freq = 6.6630 GHz, Bw = 2.000 MH No calibration applied and no bandpass applied



6663.06665.06667.06669.06671.06673.06675.06677.0  
FREQ MHz

6663.06665.06667.06669.06671.06673.06675.06677.0  
FREQ MHz

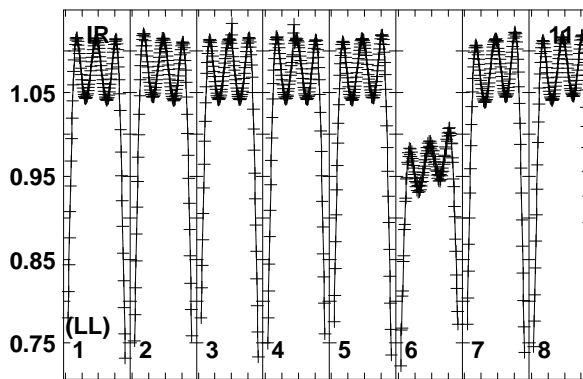
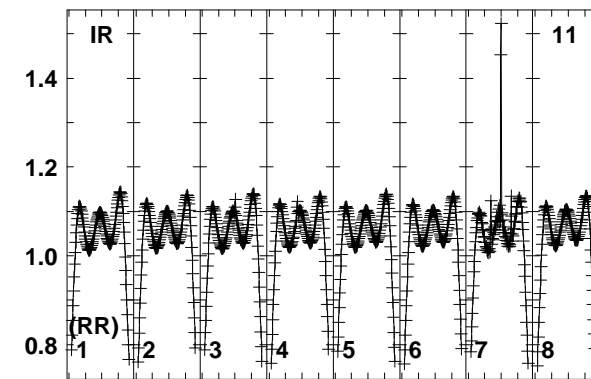
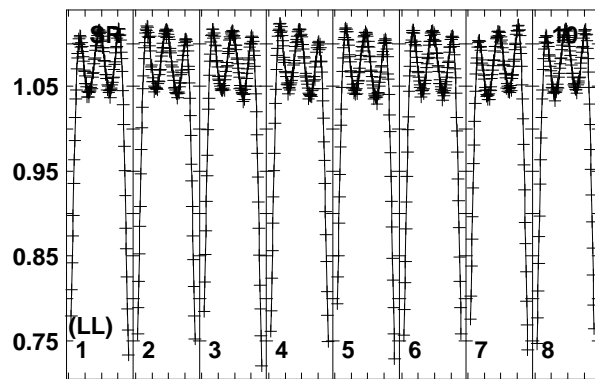
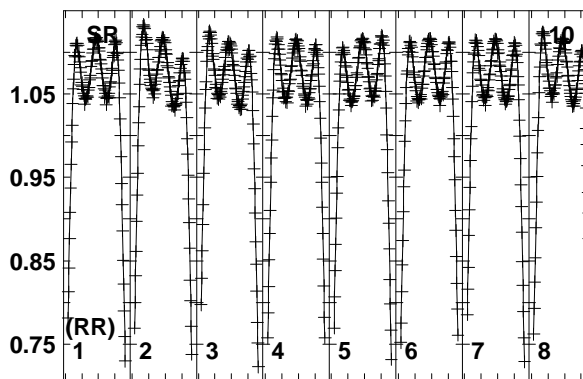
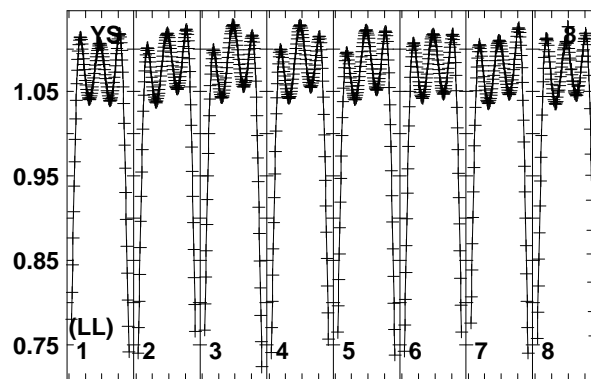
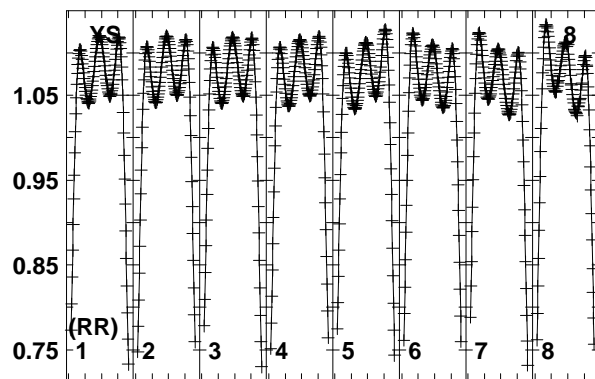
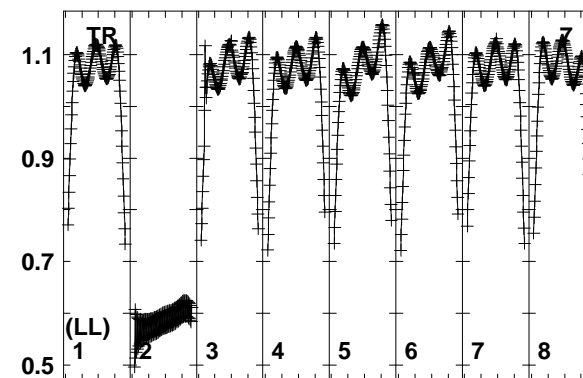
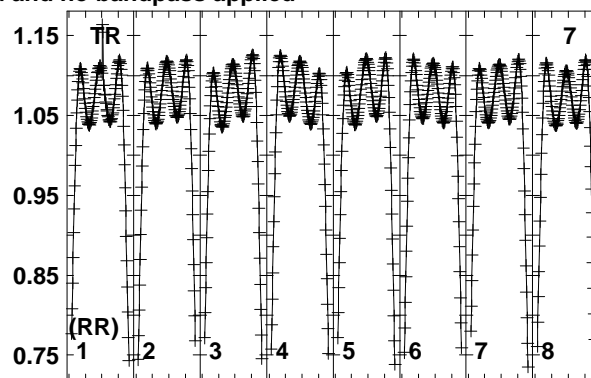
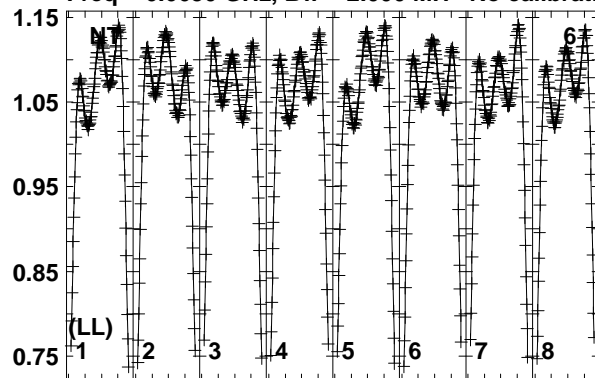
6663.06665.06667.06669.06671.06673.06675.06677.0  
FREQ MHz

Lower frame: Real Jy  
Total-power spectrum Antenna: EF (01)  
Timerange: 00/20:48:21 to 00/20:56:19

Plot file version 13 created 20-MAR-2017 15:59:42

J2202+4216 EM117H 1.UVDATA.1

Freq = 6.6630 GHz, Bw = 2.000 MH No calibration applied and no bandpass applied



6663.06665.06667.06669.06671.06673.06675.06677.0

FREQ MHz

6663.06665.06667.06669.06671.06673.06675.06677.0

FREQ MHz

6663.06665.06667.06669.06671.06673.06675.06677.0

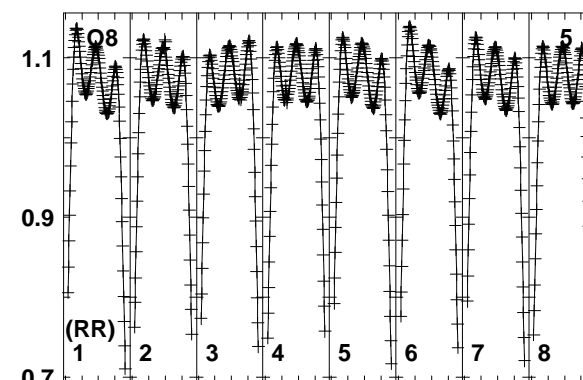
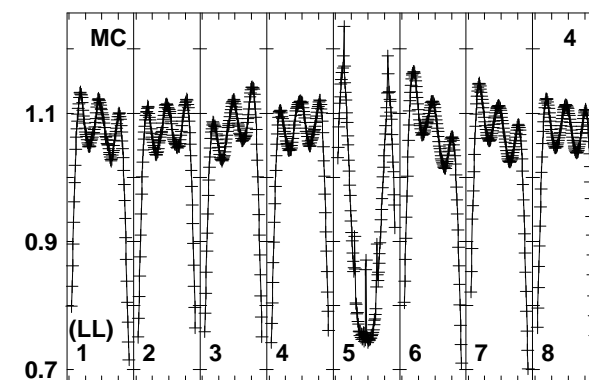
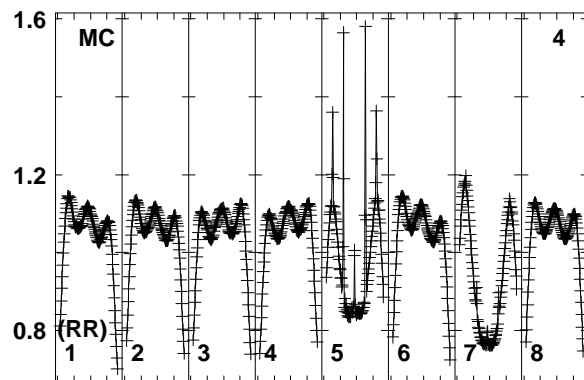
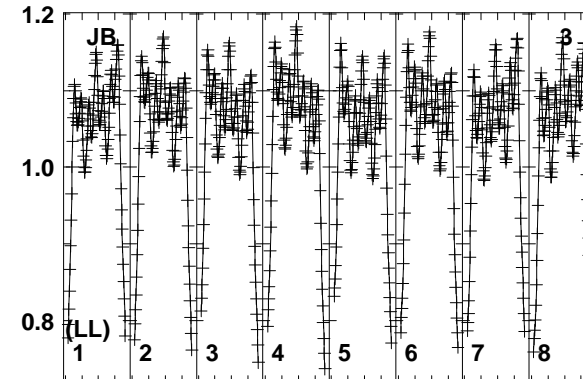
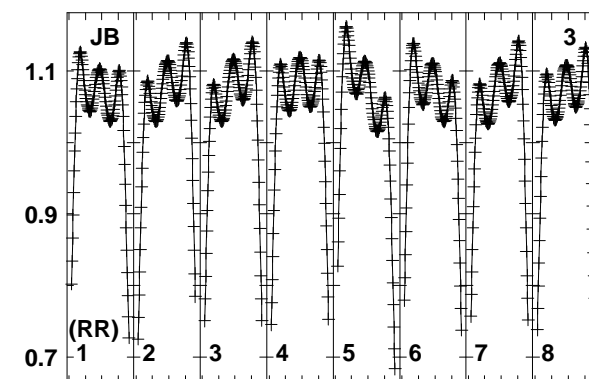
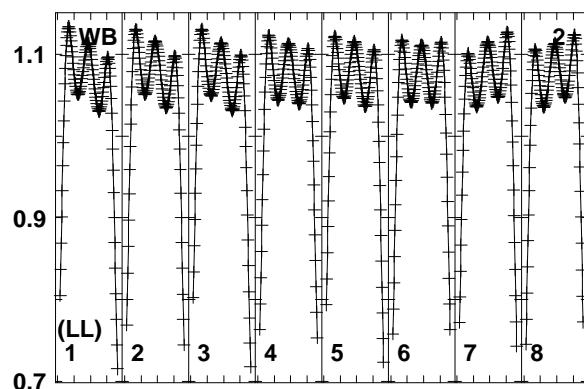
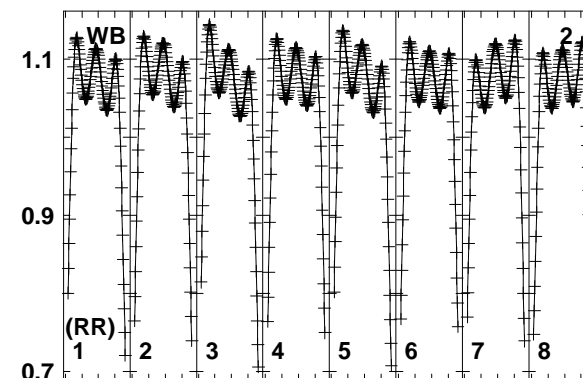
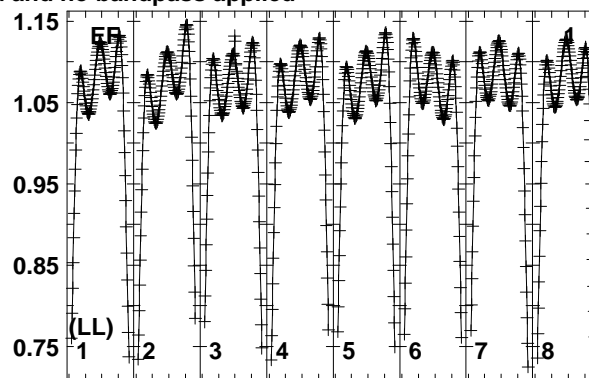
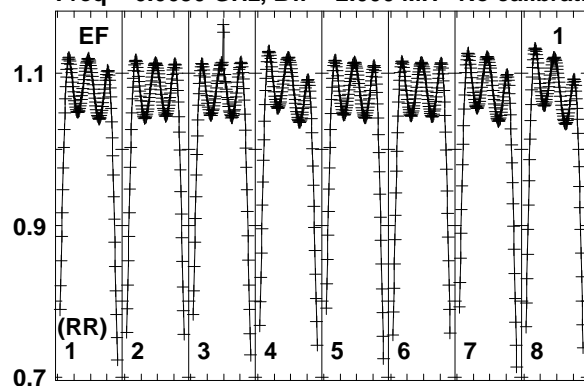
FREQ MHz

Lower frame: Real Jy  
Total-power spectrum Antenna: NT (06)  
Timerange: 00/20:48:21 to 00/20:56:19

Plot file version 14 created 20-MAR-2017 15:59:43

J1925+1227 EM117H 1.UVDATA.1

Freq = 6.6630 GHz, Bw = 2.000 MH No calibration applied and no bandpass applied



6663.06665.06667.06669.06671.06673.06675.06677.0

FREQ MHz

6663.06665.06667.06669.06671.06673.06675.06677.0

FREQ MHz

6663.06665.06667.06669.06671.06673.06675.06677.0

FREQ MHz

Lower frame: Real Jy

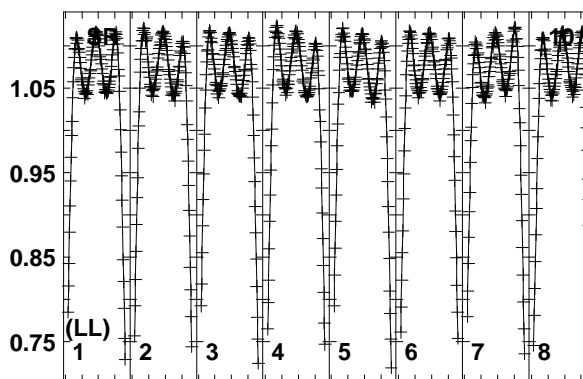
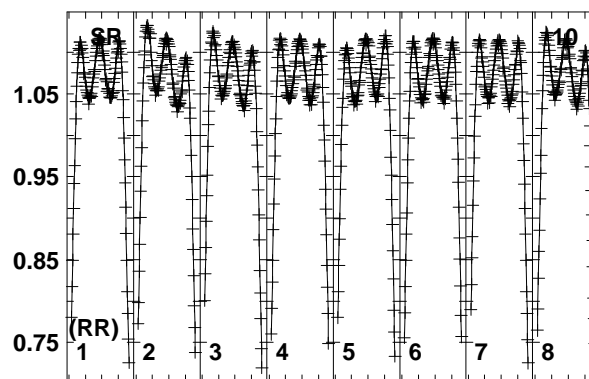
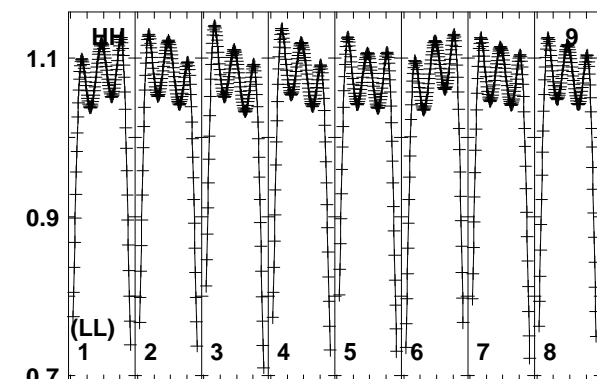
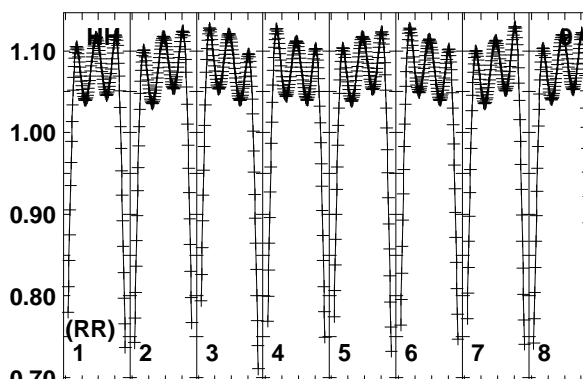
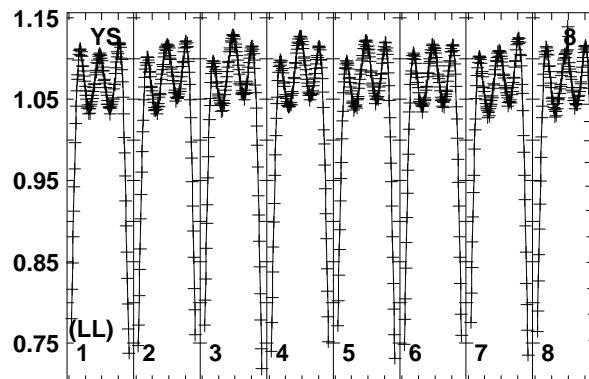
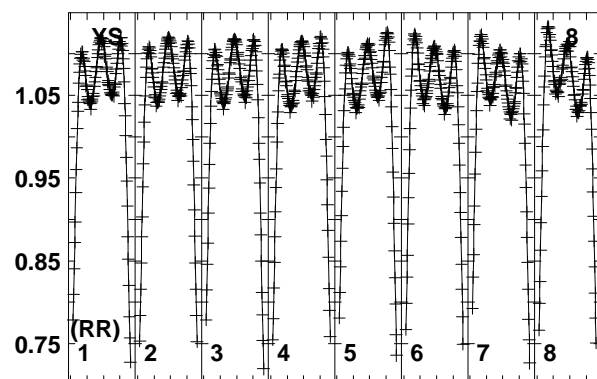
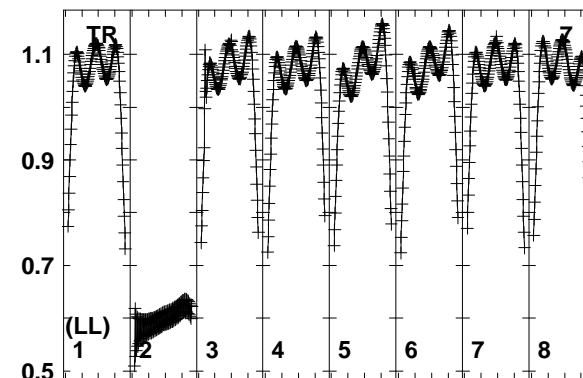
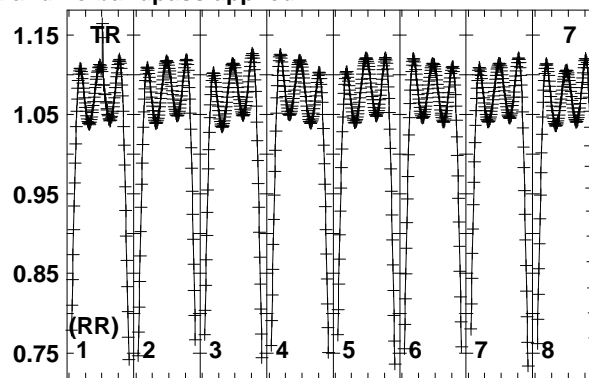
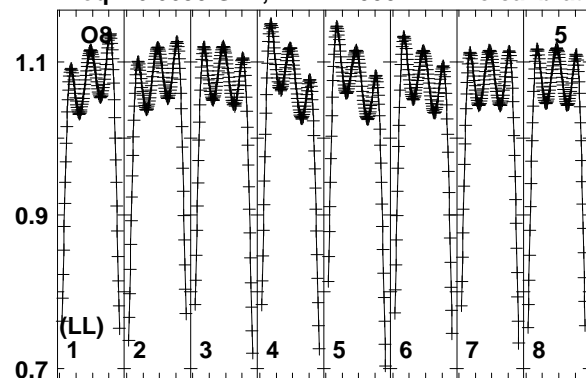
Total-power spectrum Antenna: EF (01)

Timerange: 00/21:00:06 to 00/21:05:04

Plot file version 15 created 20-MAR-2017 15:59:43

J1925+1227 EM117H 1.UVDATA.1

Freq = 6.6630 GHz, Bw = 2.000 MH No calibration applied and no bandpass applied



6663.06665.06667.06669.06671.06673.06675.06677.0  
FREQ MHz

6663.06665.06667.06669.06671.06673.06675.06677.0  
FREQ MHz

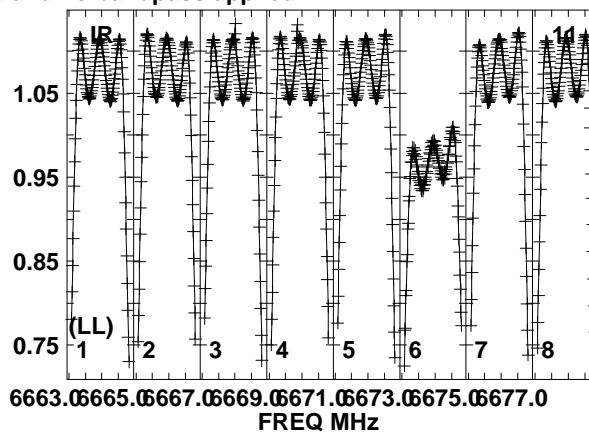
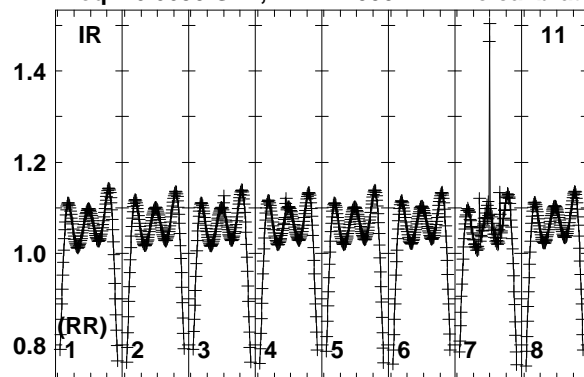
6663.06665.06667.06669.06671.06673.06675.06677.0  
FREQ MHz

Lower frame: Real Jy  
Total-power spectrum Antenna: O8 (05)  
Timerange: 00/21:00:06 to 00/21:05:04

Plot file version 16 created 20-MAR-2017 15:59:44

J1925+1227 EM117H 1.UVDATA.1

Freq = 6.6630 GHz, Bw = 2.000 MH No calibration applied and no bandpass applied

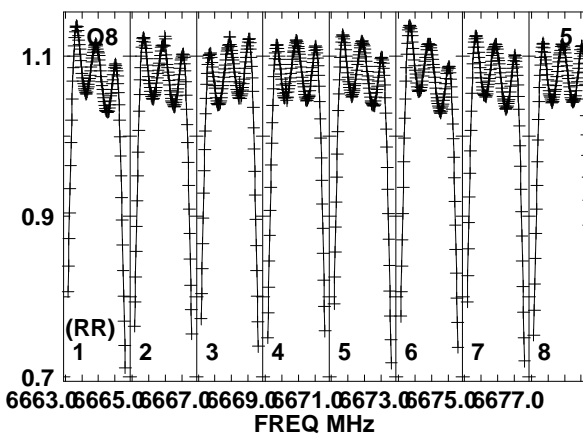
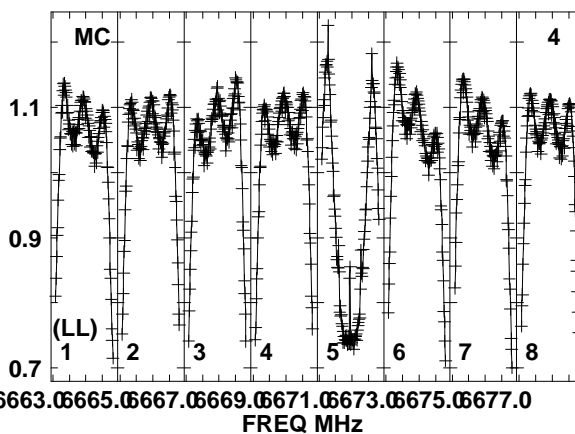
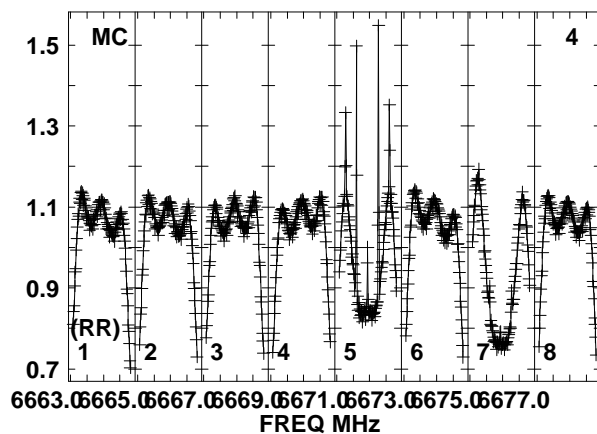
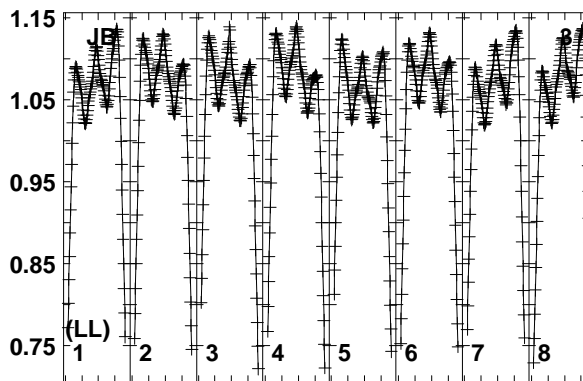
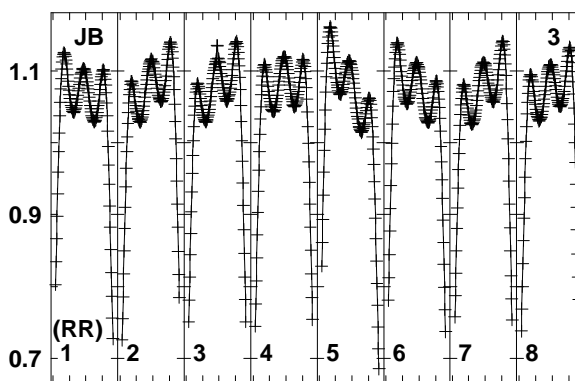
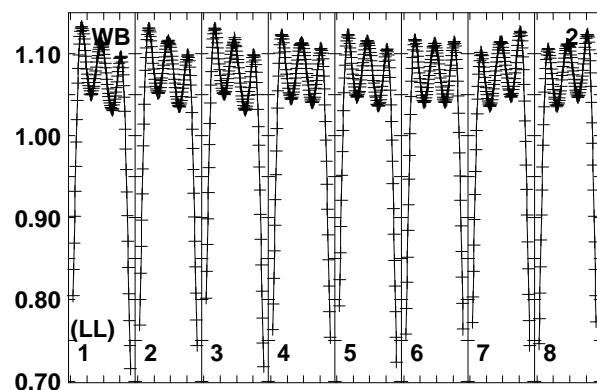
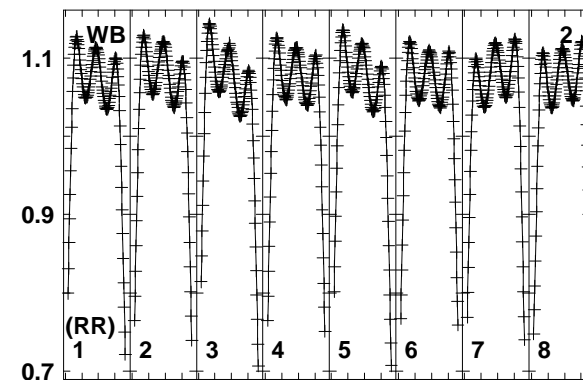
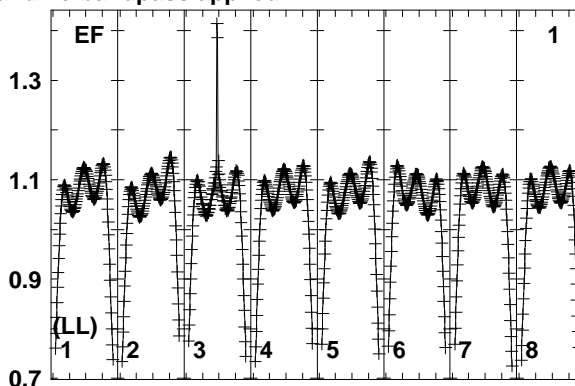
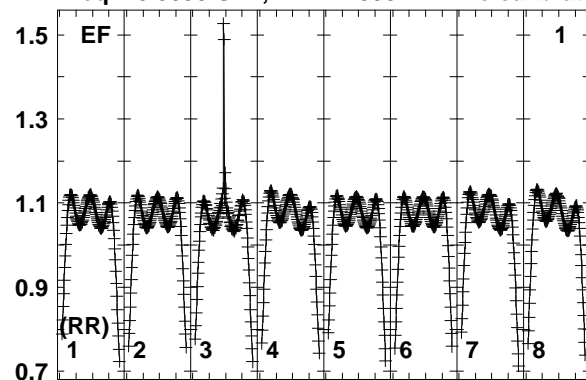


Lower frame: Real Jy  
Total-power spectrum Antenna: IR (11)  
Timerange: 00/21:00:06 to 00/21:05:04

Plot file version 17 created 20-MAR-2017 15:59:44

G45.07+0.13 EM117H 1.UVDATA.1

Freq = 6.6630 GHz, Bw = 2.000 MH No calibration applied and no bandpass applied



6663.06665.06667.06669.06671.06673.06675.06677.0  
FREQ MHz

6663.06665.06667.06669.06671.06673.06675.06677.0  
FREQ MHz

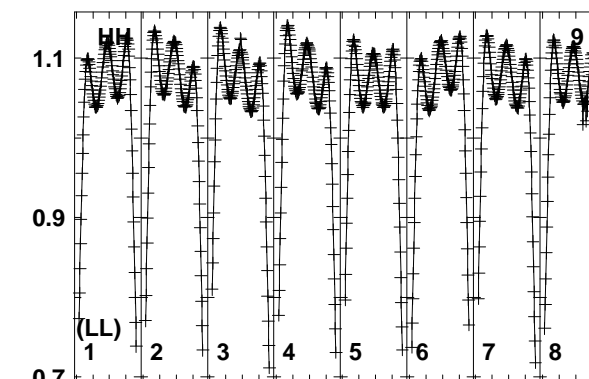
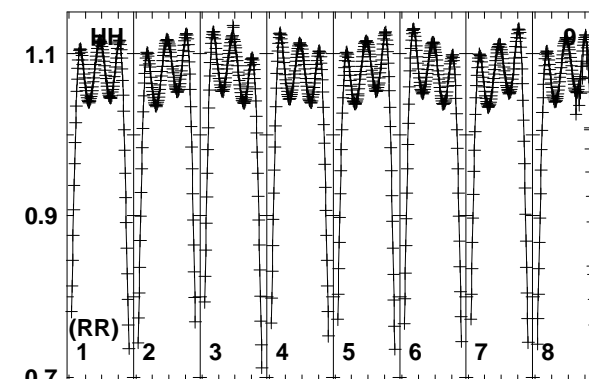
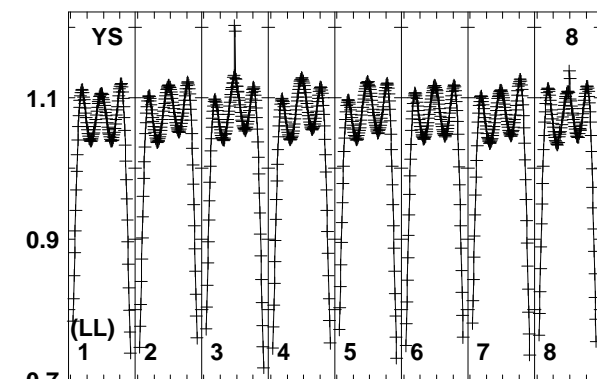
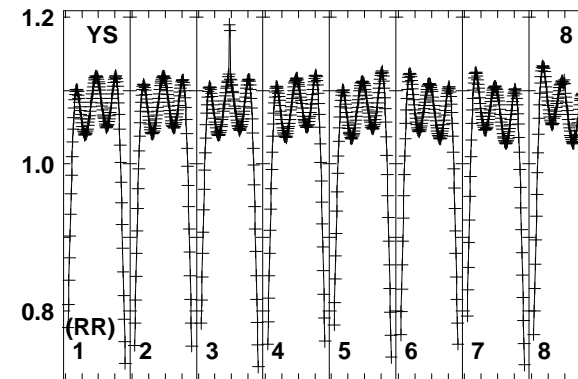
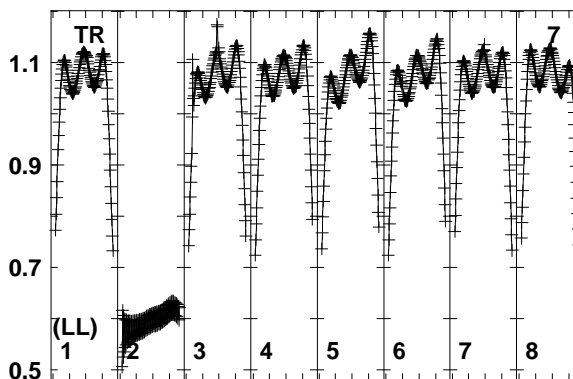
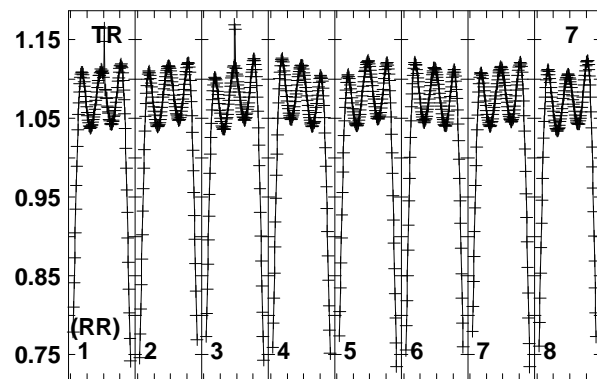
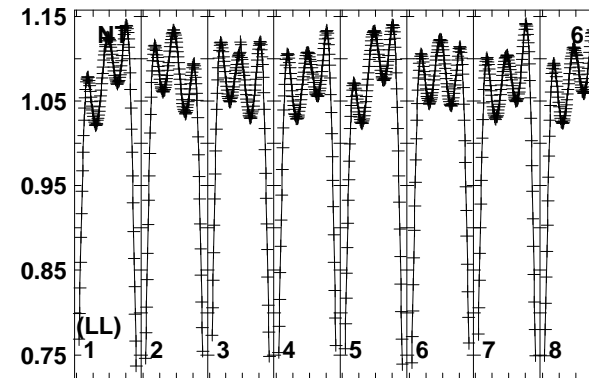
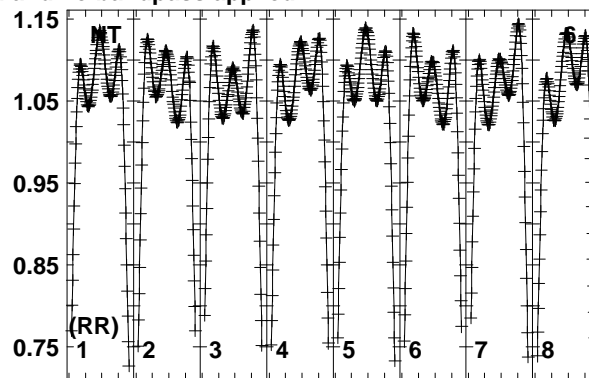
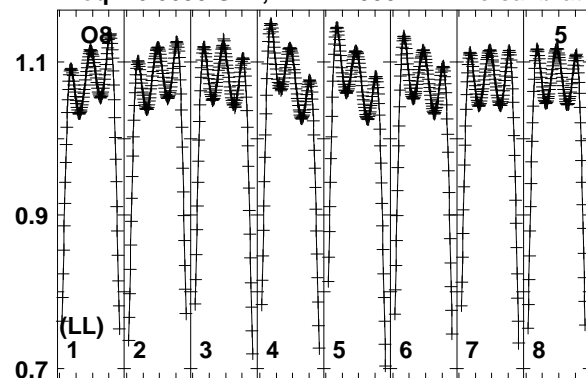
6663.06665.06667.06669.06671.06673.06675.06677.0  
FREQ MHz

Lower frame: Real Jy  
Total-power spectrum Antenna: EF (01)  
Timerange: 00/21:05:06 to 00/21:07:04

Plot file version 18 created 20-MAR-2017 15:59:44

G45.07+0.13 EM117H 1.UVDATA.1

Freq = 6.6630 GHz, Bw = 2.000 MH No calibration applied and no bandpass applied



6663.06665.06667.06669.06671.06673.06675.06677.0  
FREQ MHz

6663.06665.06667.06669.06671.06673.06675.06677.0  
FREQ MHz

6663.06665.06667.06669.06671.06673.06675.06677.0  
FREQ MHz

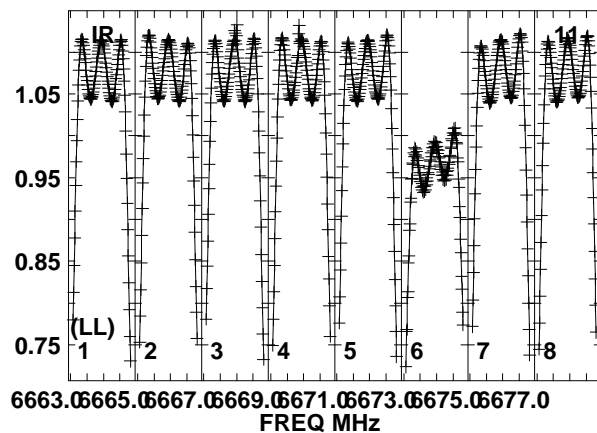
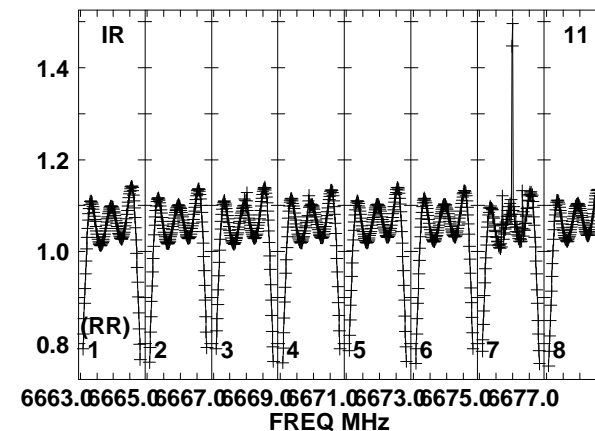
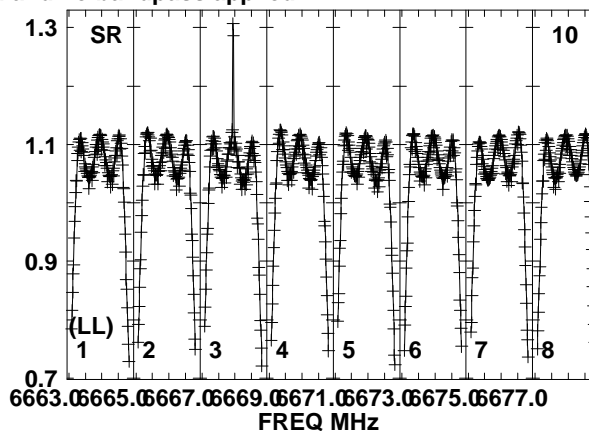
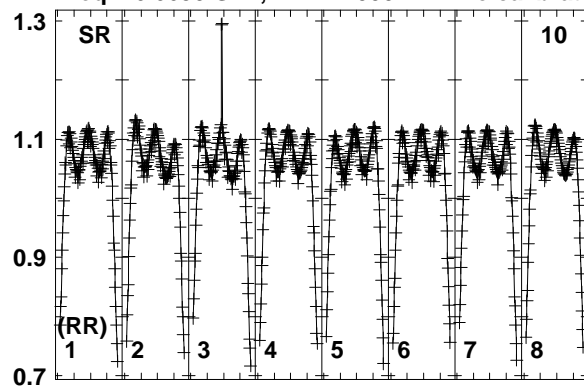
Lower frame: Real Jy  
Total-power spectrum Antenna: O8 (05)  
Timerange: 00/21:05:06 to 00/21:07:04



Plot file version 19 created 20-MAR-2017 15:59:45

G45.07+0.13 EM117H 1.UVDATA.1

Freq = 6.6630 GHz, Bw = 2.000 MH No calibration applied and no bandpass applied

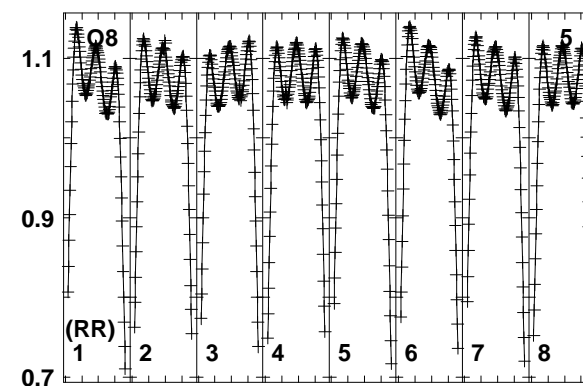
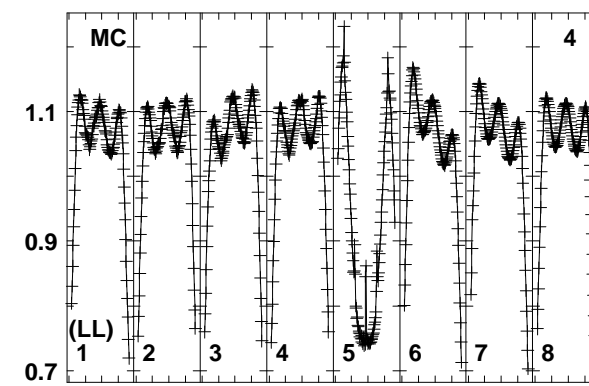
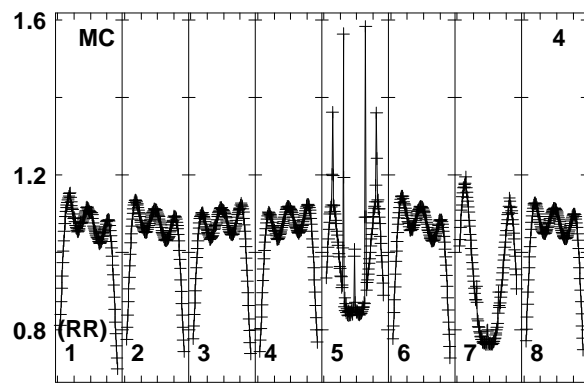
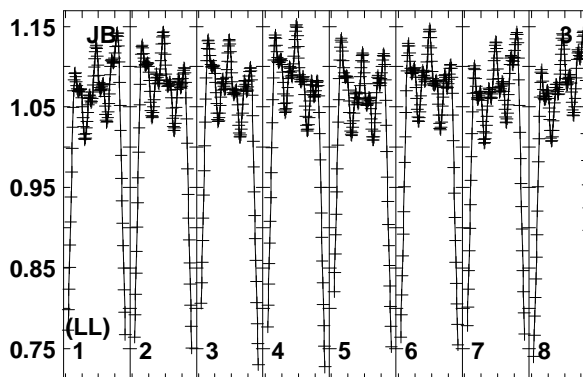
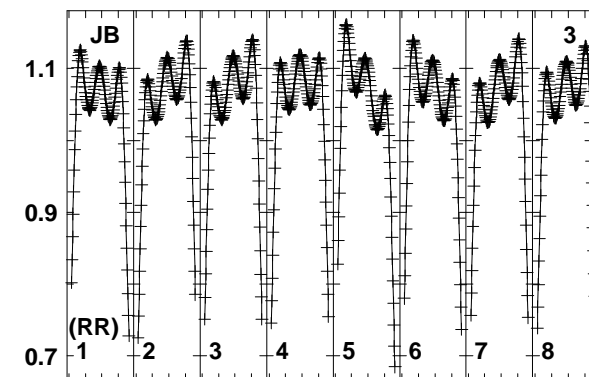
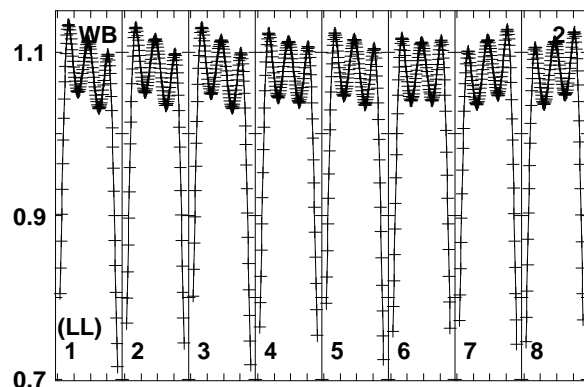
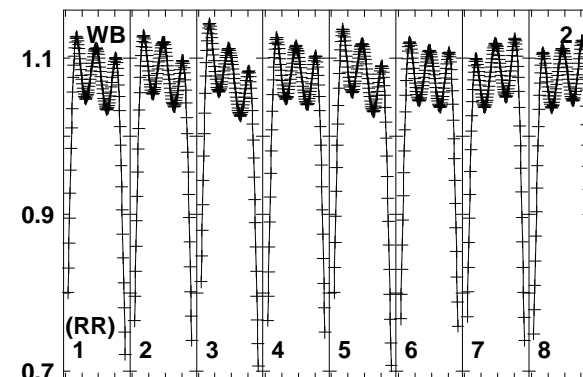
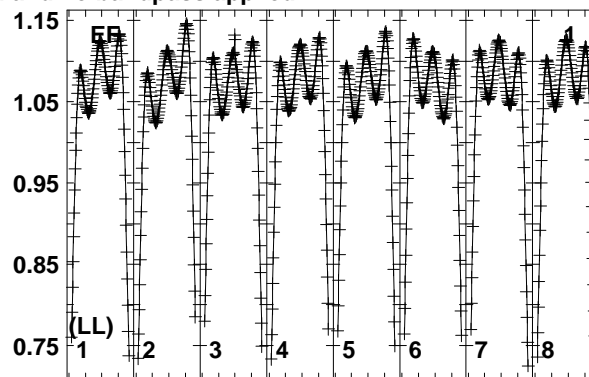
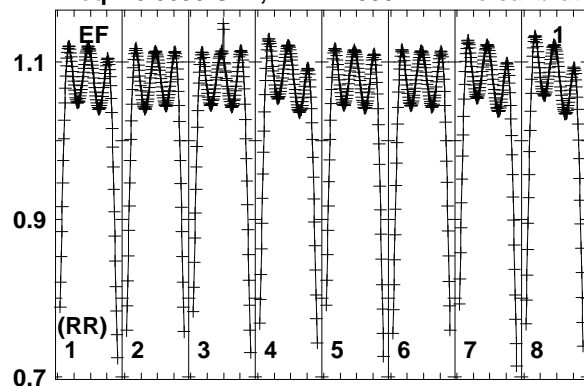


Lower frame: Real Jy  
Total-power spectrum Antenna: SR (10)  
Timerange: 00/21:05:06 to 00/21:07:04

Plot file version 20 created 20-MAR-2017 15:59:45

J1925+1227 EM117H 1.UVDATA.1

Freq = 6.6630 GHz, Bw = 2.000 MH No calibration applied and no bandpass applied



6663.06665.06667.06669.06671.06673.06675.06677.0  
FREQ MHz

6663.06665.06667.06669.06671.06673.06675.06677.0  
FREQ MHz

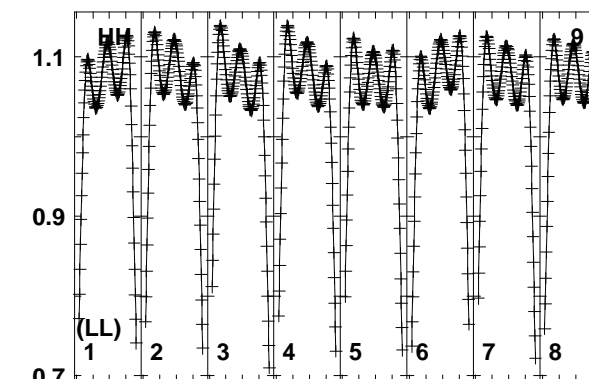
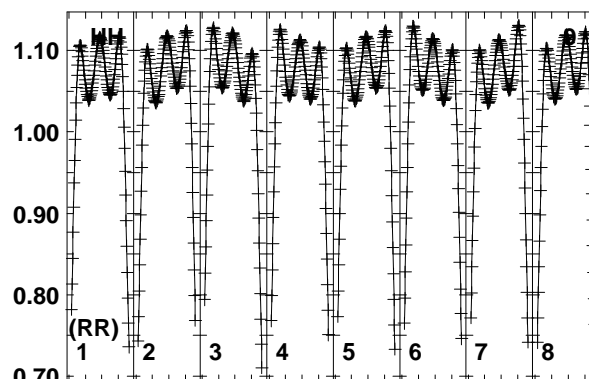
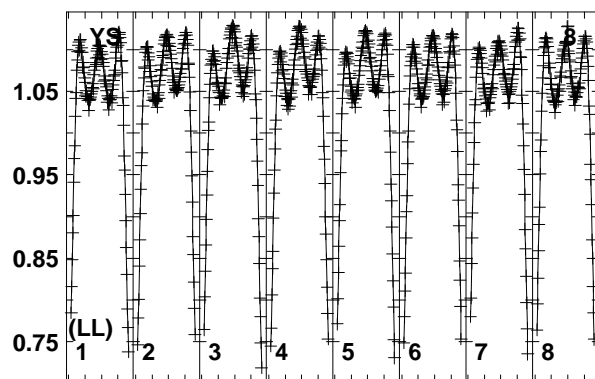
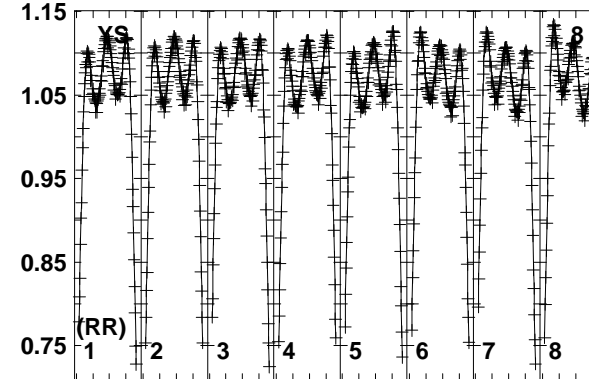
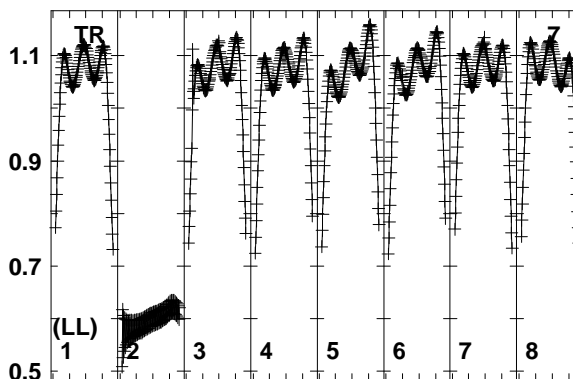
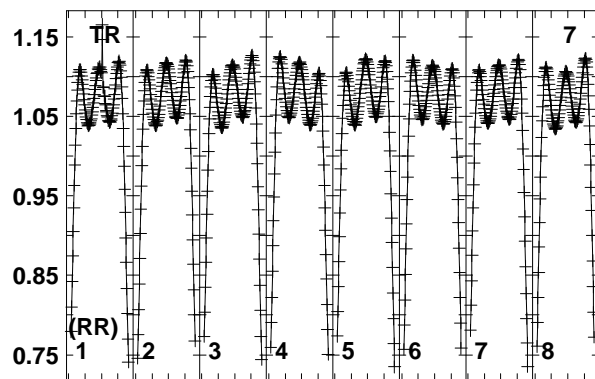
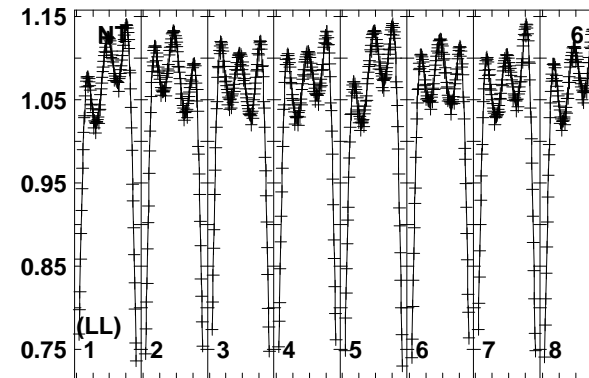
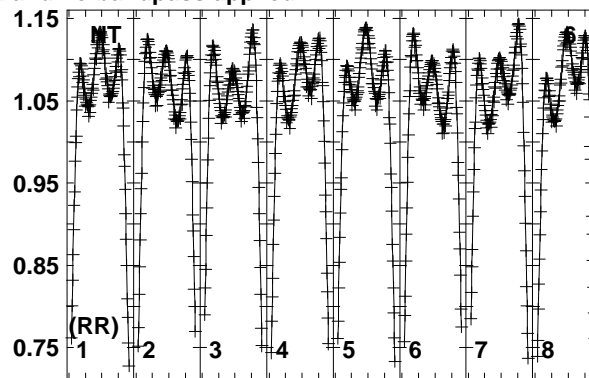
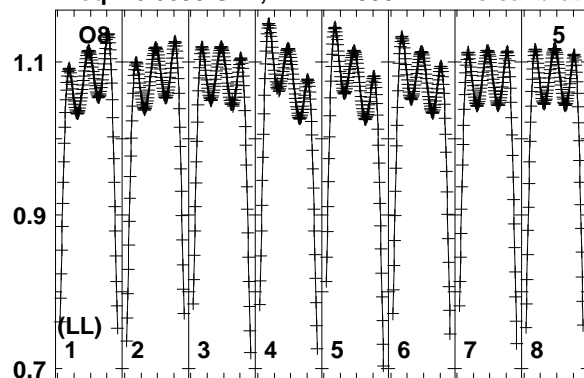
6663.06665.06667.06669.06671.06673.06675.06677.0  
FREQ MHz

Lower frame: Real Jy  
Total-power spectrum Antenna: EF (01)  
Timerange: 00/21:07:46 to 00/21:10:44

Plot file version 21 created 20-MAR-2017 15:59:45

J1925+1227 EM117H 1.UVDATA.1

Freq = 6.6630 GHz, Bw = 2.000 MH No calibration applied and no bandpass applied



6663.06665.06667.06669.06671.06673.06675.06677.0

FREQ MHz

6663.06665.06667.06669.06671.06673.06675.06677.0

FREQ MHz

6663.06665.06667.06669.06671.06673.06675.06677.0

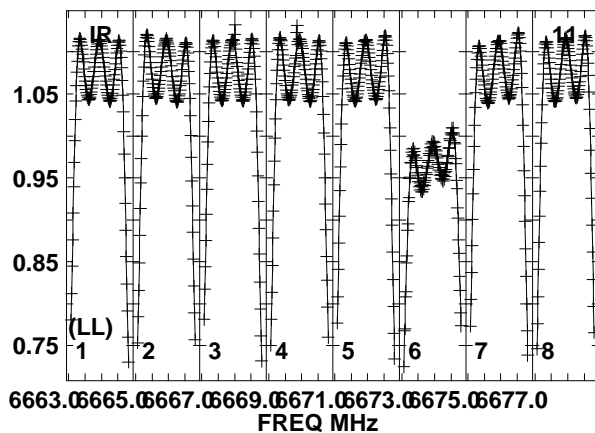
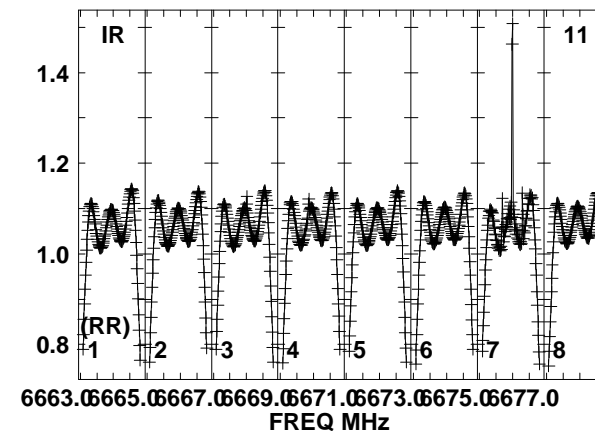
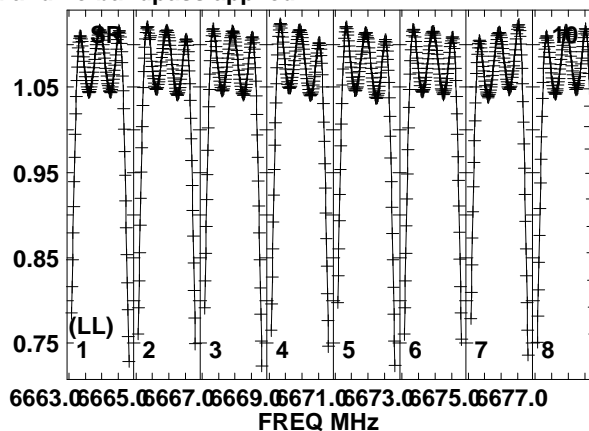
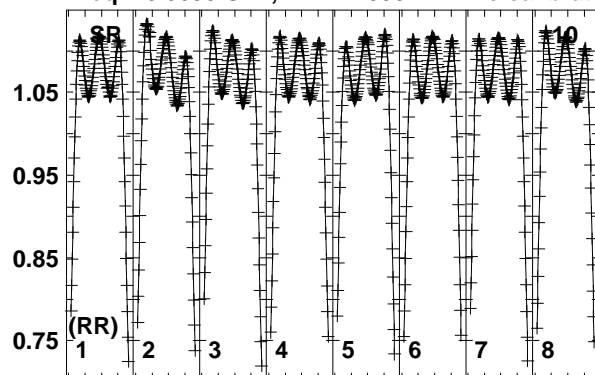
FREQ MHz

Lower frame: Real Jy  
Total-power spectrum Antenna: O8 (05)  
Timerange: 00/21:07:46 to 00/21:10:44

Plot file version 22 created 20-MAR-2017 15:59:46

J1925+1227 EM117H 1.UVDATA.1

Freq = 6.6630 GHz, Bw = 2.000 MH No calibration applied and no bandpass applied

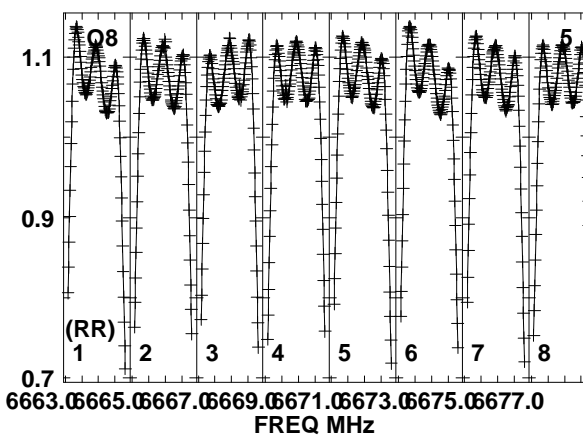
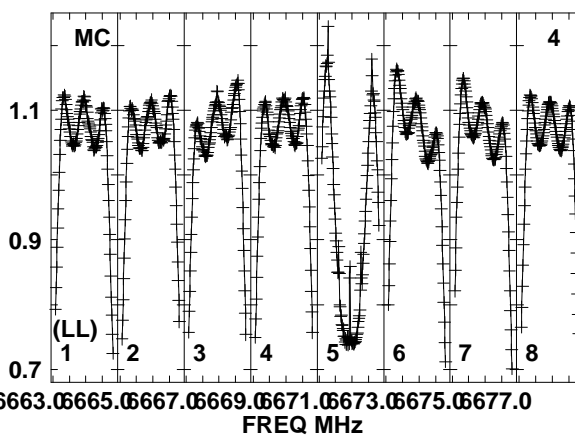
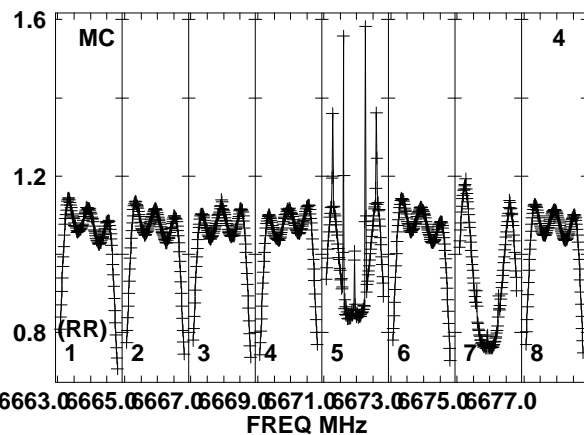
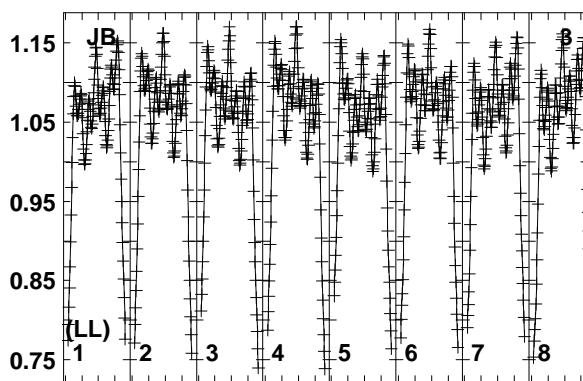
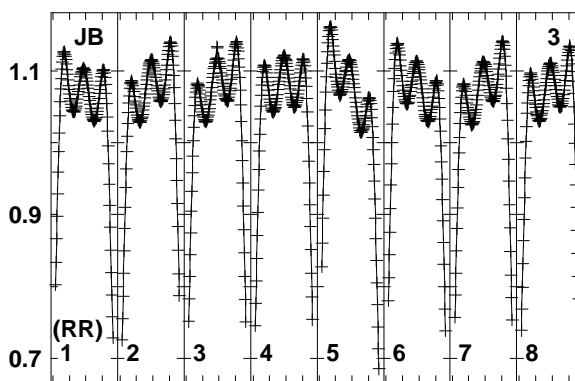
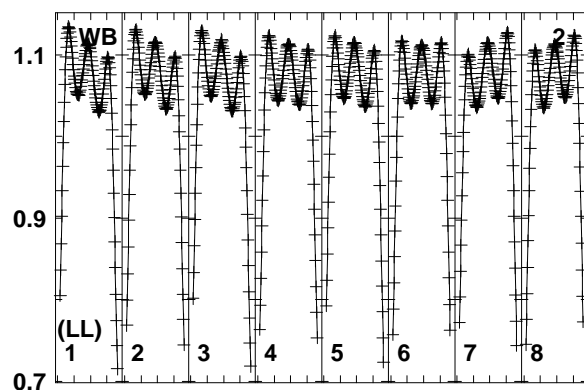
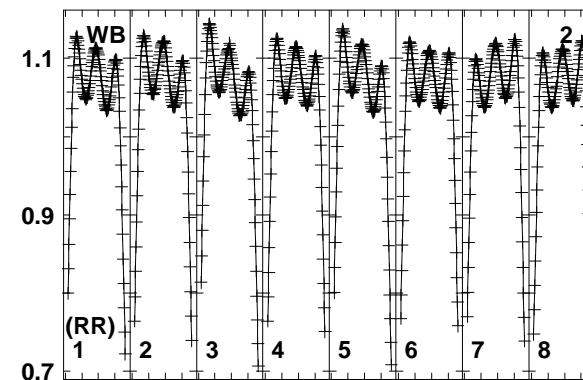
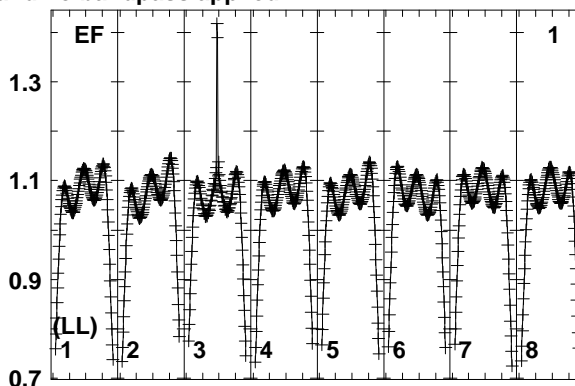
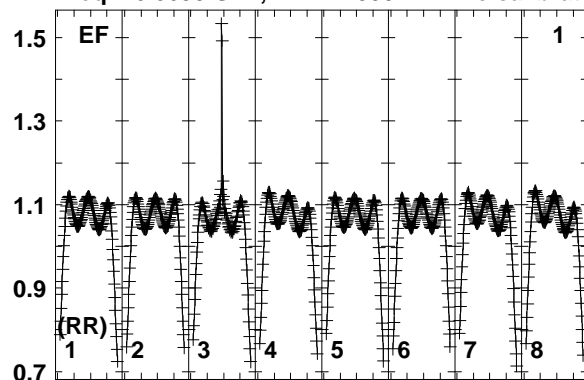


Lower frame: Real Jy  
Total-power spectrum Antenna: SR (10)  
Timerange: 00/21:07:46 to 00/21:10:44

Plot file version 23 created 20-MAR-2017 15:59:46

G45.07+0.13 EM117H 1.UVDATA.1

Freq = 6.6630 GHz, Bw = 2.000 MH No calibration applied and no bandpass applied



6663.06665.06667.06669.06671.06673.06675.06677.0

FREQ MHz

6663.06665.06667.06669.06671.06673.06675.06677.0

FREQ MHz

6663.06665.06667.06669.06671.06673.06675.06677.0

FREQ MHz

Lower frame: Real Jy

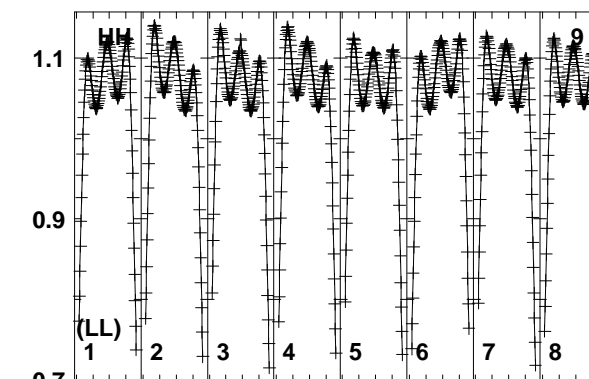
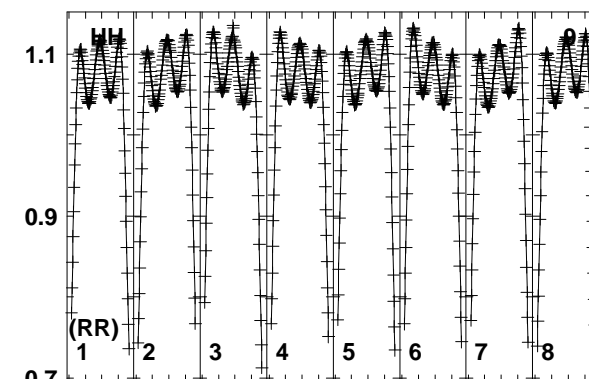
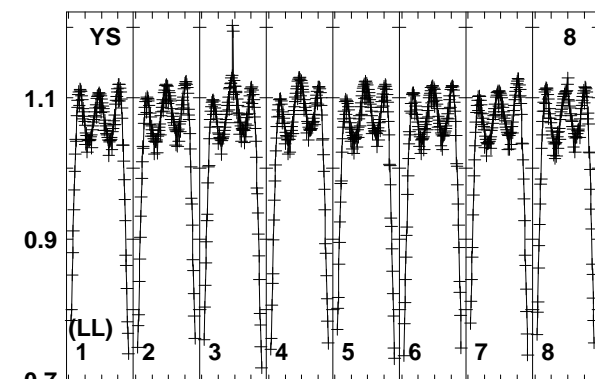
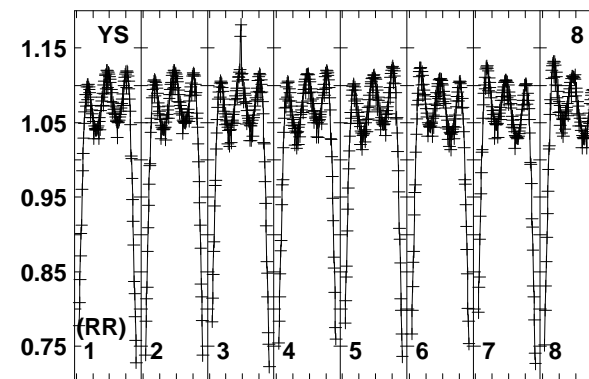
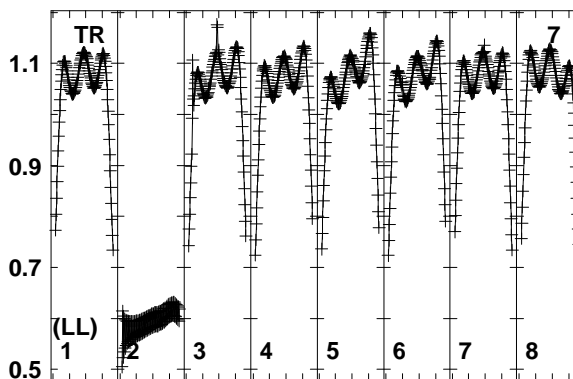
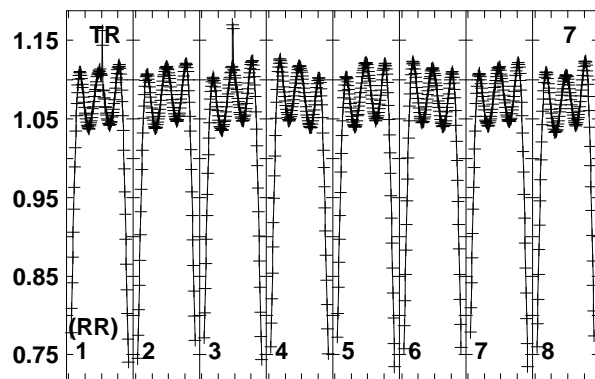
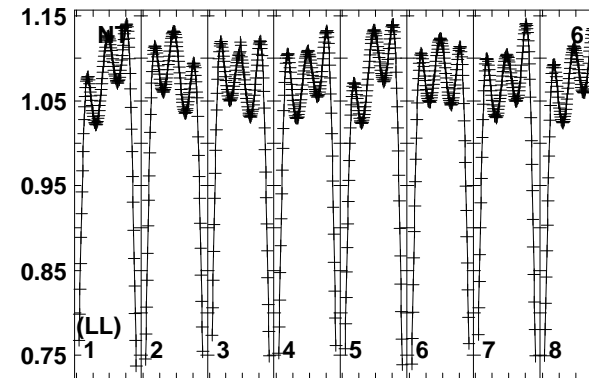
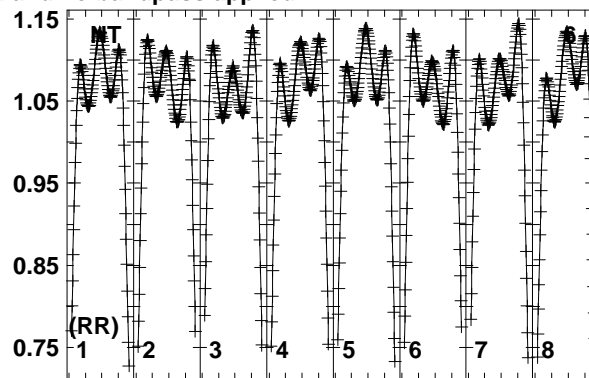
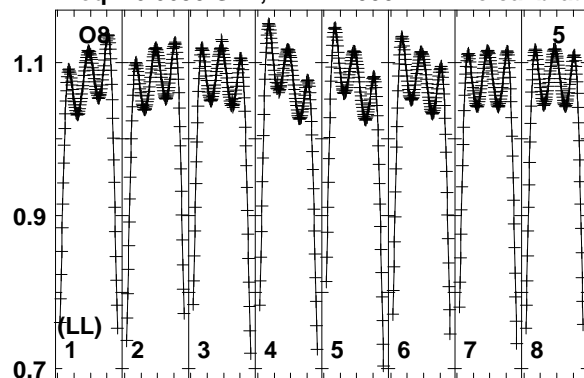
Total-power spectrum Antenna: EF (01)

Timerange: 00/21:10:46 to 00/21:12:44

Plot file version 24 created 20-MAR-2017 15:59:46

G45.07+0.13 EM117H 1.UVDATA.1

Freq = 6.6630 GHz, Bw = 2.000 MH No calibration applied and no bandpass applied



6663.06665.06667.06669.06671.06673.06675.06677.0  
FREQ MHz

6663.06665.06667.06669.06671.06673.06675.06677.0  
FREQ MHz

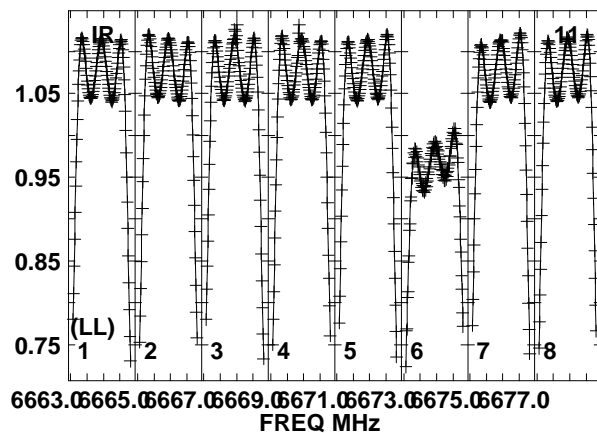
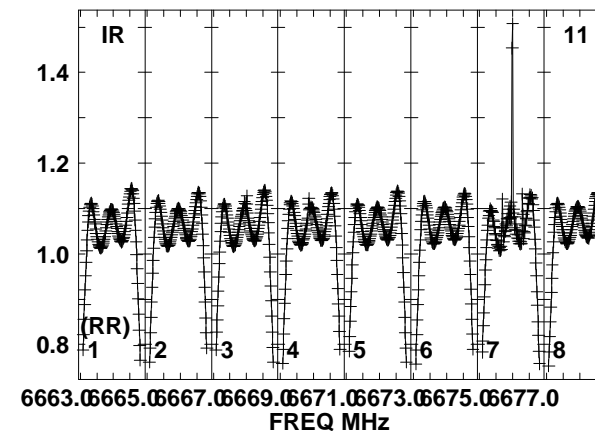
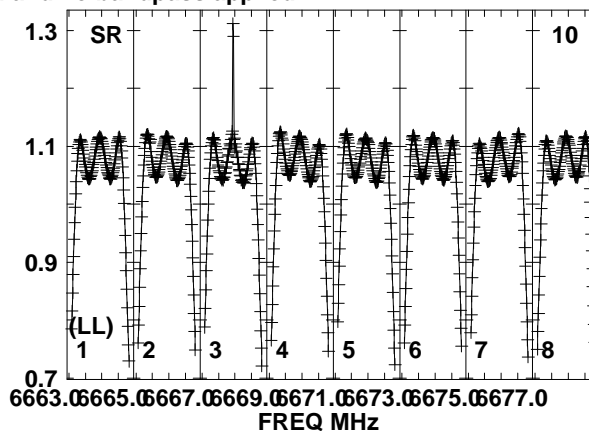
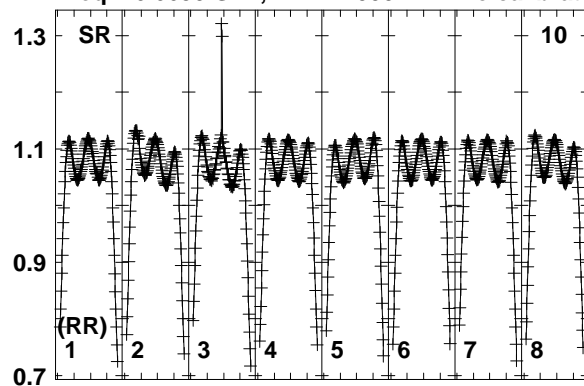
6663.06665.06667.06669.06671.06673.06675.06677.0  
FREQ MHz

Lower frame: Real Jy  
Total-power spectrum Antenna: O8 (05)  
Timerange: 00/21:10:46 to 00/21:12:44

Plot file version 25 created 20-MAR-2017 15:59:46

G45.07+0.13 EM117H 1.UVDATA.1

Freq = 6.6630 GHz, Bw = 2.000 MH No calibration applied and no bandpass applied

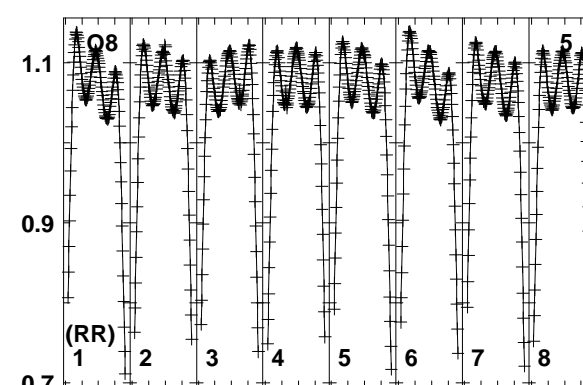
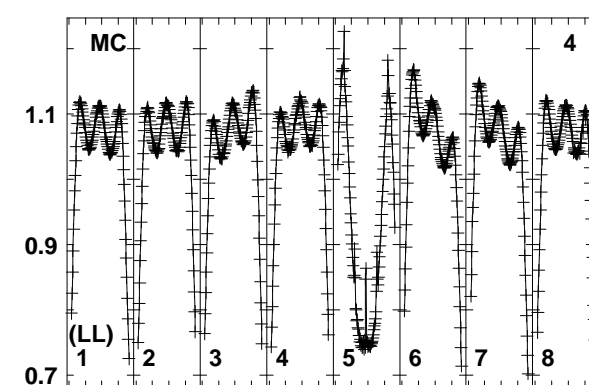
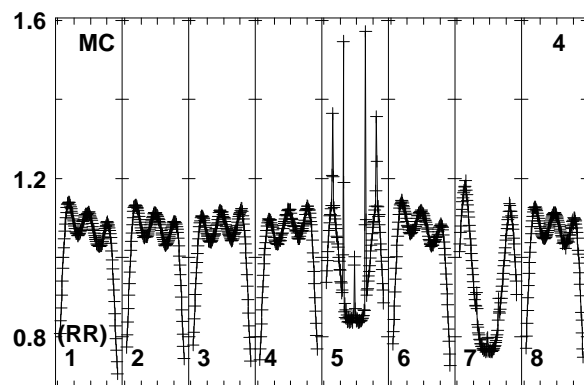
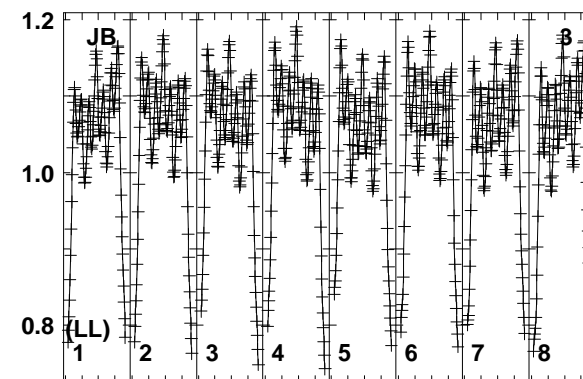
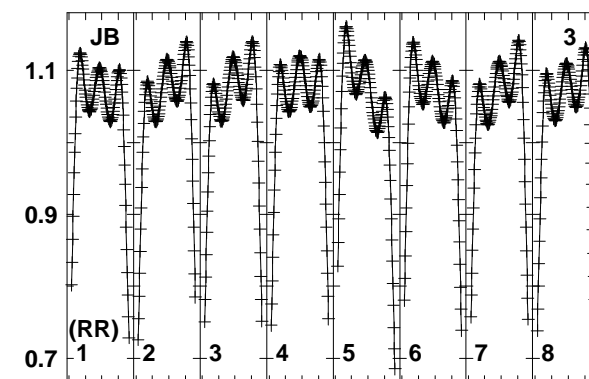
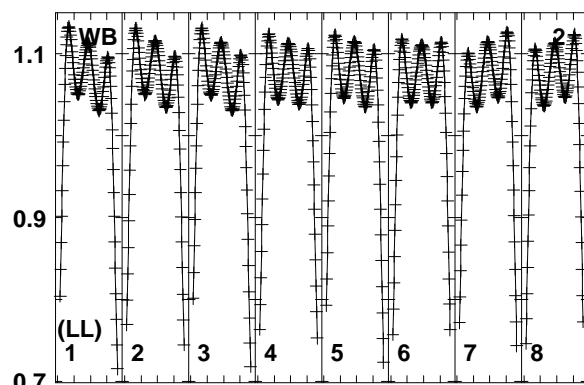
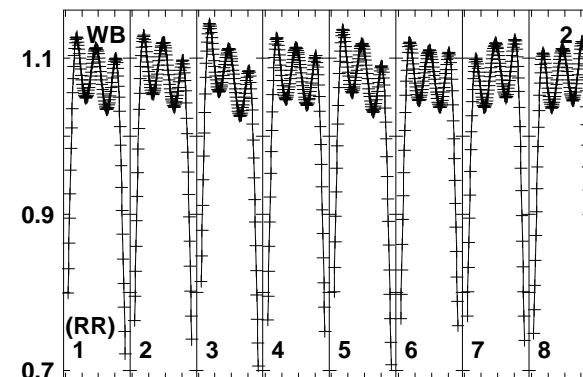
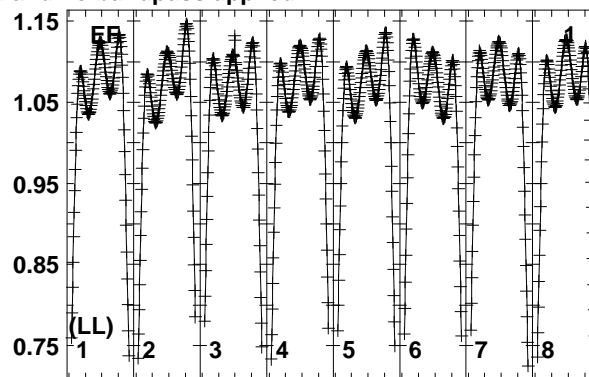
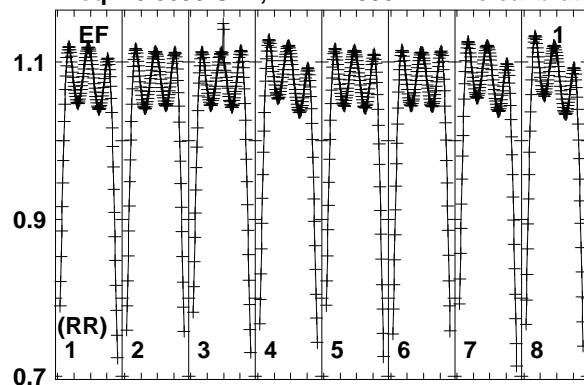


Lower frame: Real Jy  
Total-power spectrum Antenna: SR (10)  
Timerange: 00/21:10:46 to 00/21:12:44

Plot file version 26 created 20-MAR-2017 15:59:47

J1925+1227 EM117H 1.UVDATA.1

Freq = 6.6630 GHz, Bw = 2.000 MH No calibration applied and no bandpass applied



6663.06665.06667.06669.06671.06673.06675.06677.0

FREQ MHz

6663.06665.06667.06669.06671.06673.06675.06677.0

FREQ MHz

6663.06665.06667.06669.06671.06673.06675.06677.0

FREQ MHz

Lower frame: Real Jy

Total-power spectrum Antenna: EF (01)

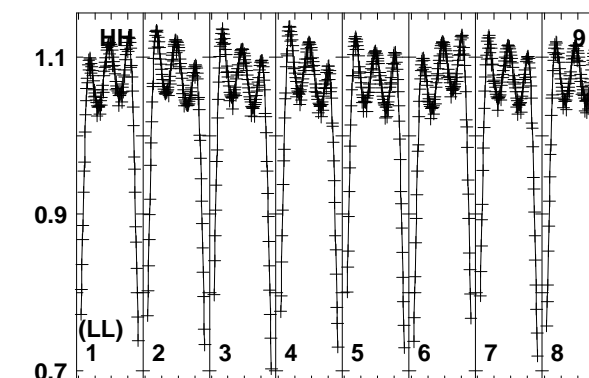
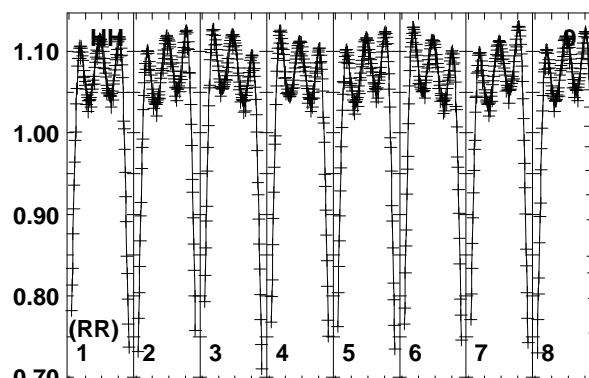
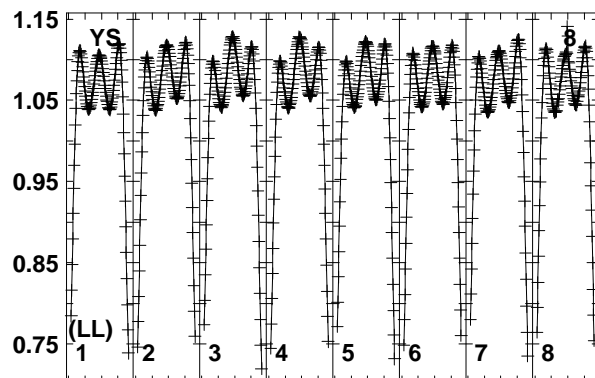
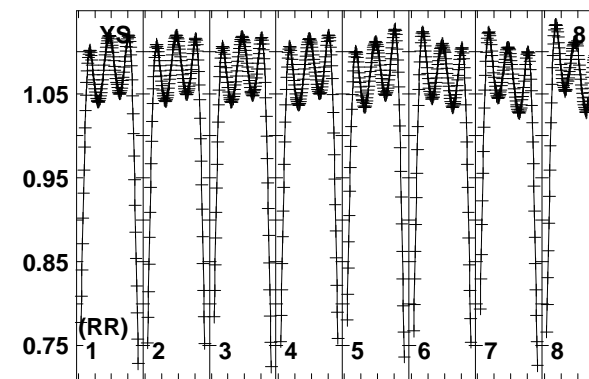
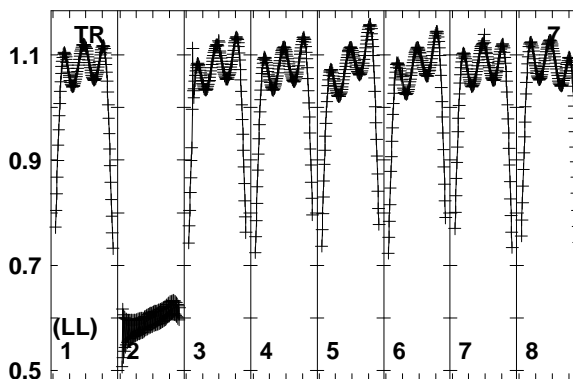
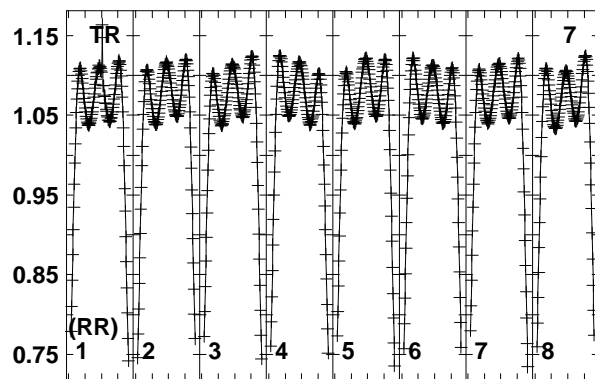
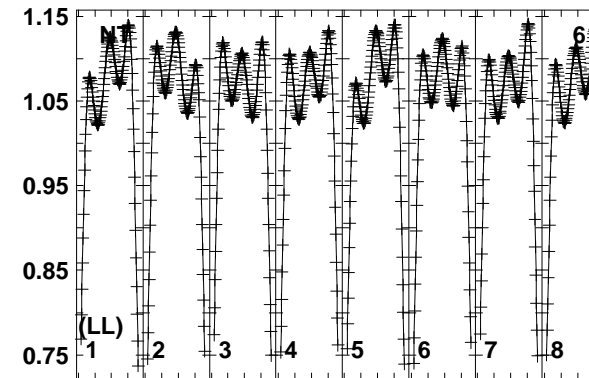
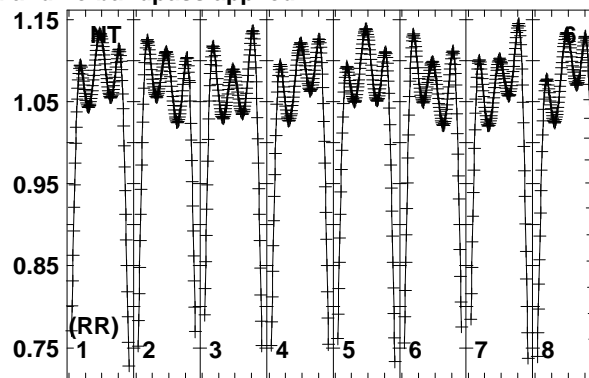
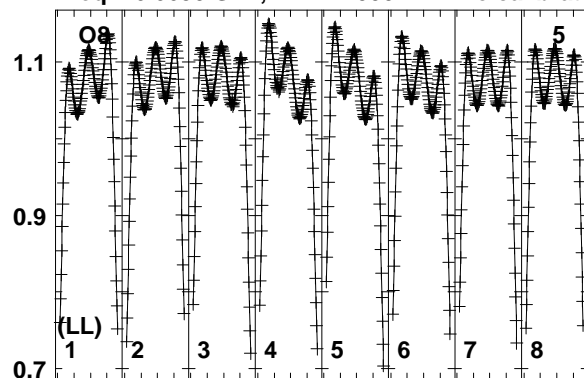
Timerange: 00/21:12:46 to 00/21:15:44



Plot file version 27 created 20-MAR-2017 15:59:47

J1925+1227 EM117H 1.UVDATA.1

Freq = 6.6630 GHz, Bw = 2.000 MH No calibration applied and no bandpass applied



6663.06665.06667.06669.06671.06673.06675.06677.0

FREQ MHz

6663.06665.06667.06669.06671.06673.06675.06677.0

FREQ MHz

6663.06665.06667.06669.06671.06673.06675.06677.0

FREQ MHz

Lower frame: Real Jy

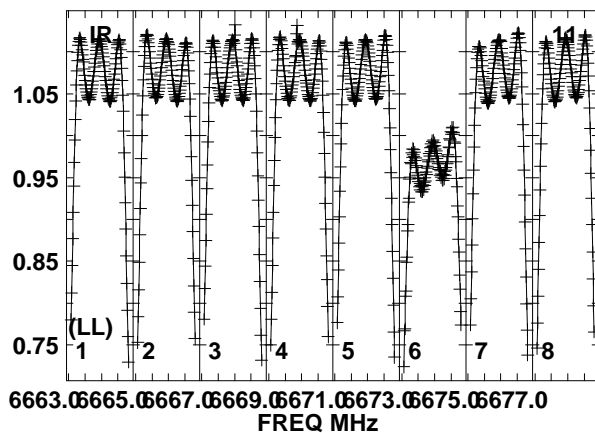
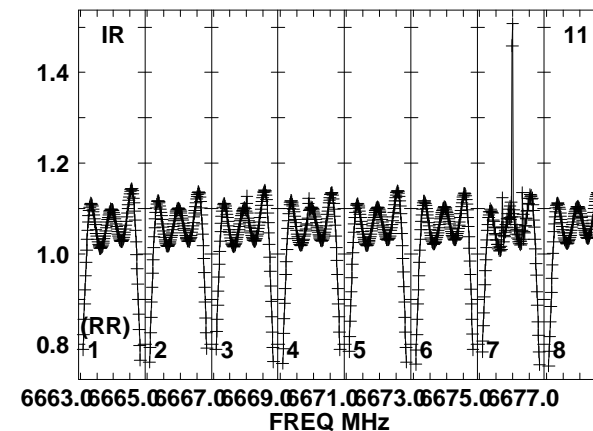
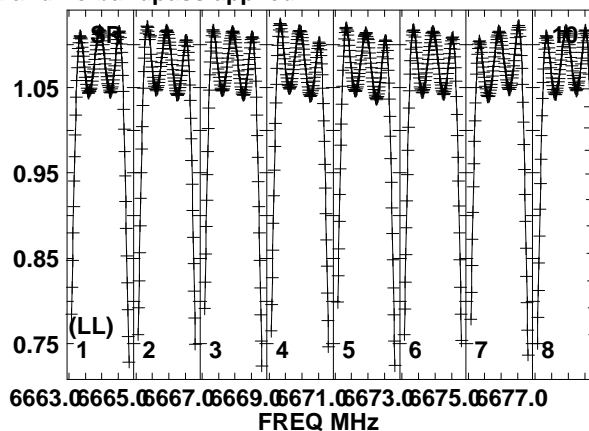
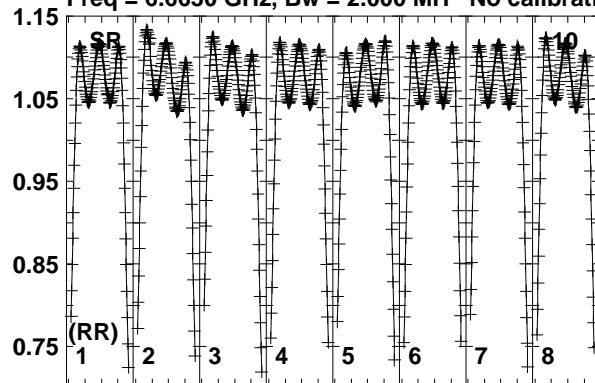
Total-power spectrum Antenna: O8 (05)

Timerange: 00/21:12:46 to 00/21:15:44

Plot file version 28 created 20-MAR-2017 15:59:47

J1925+1227 EM117H 1.UVDATA.1

Freq = 6.6630 GHz, Bw = 2.000 MH No calibration applied and no bandpass applied

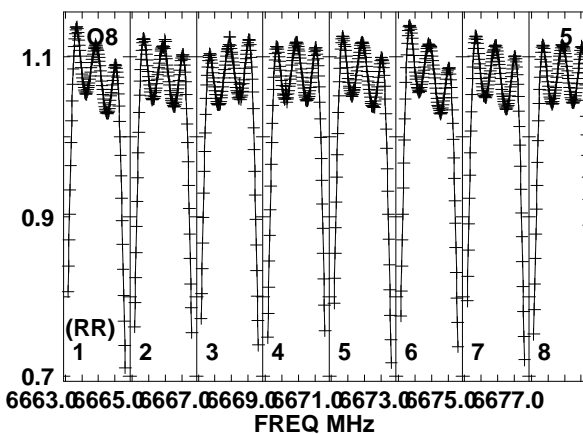
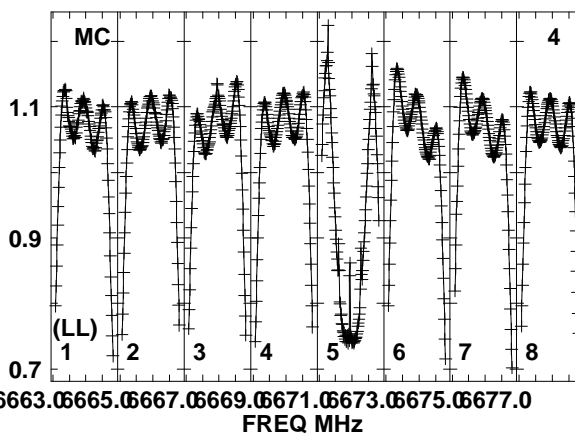
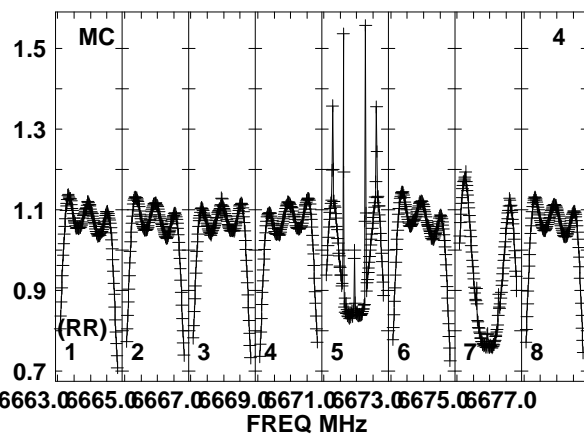
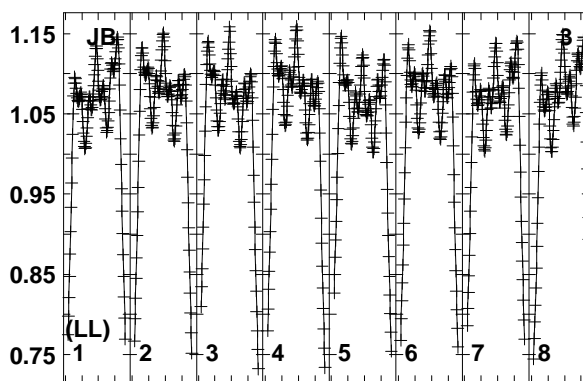
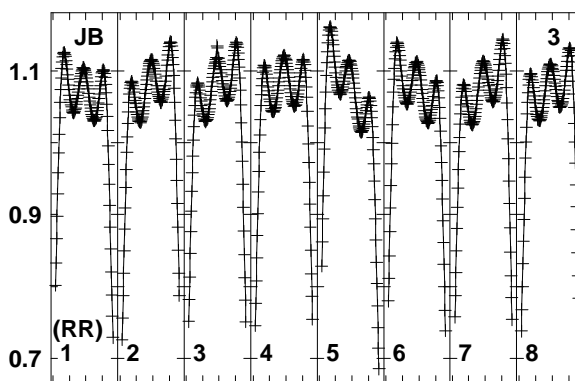
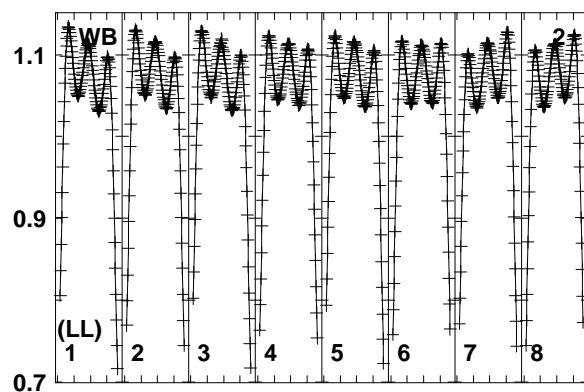
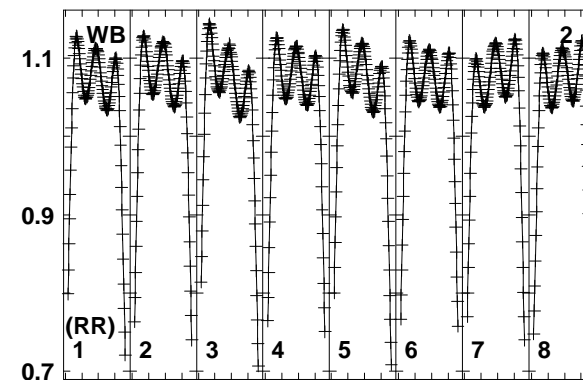
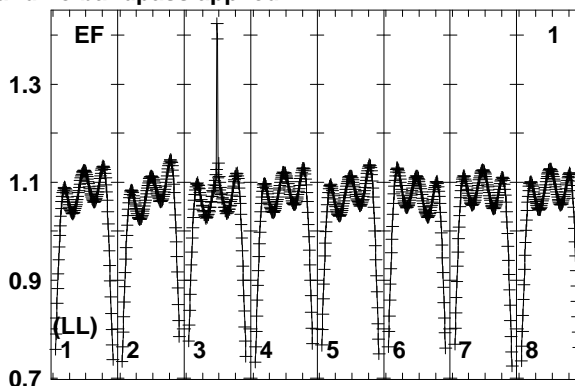
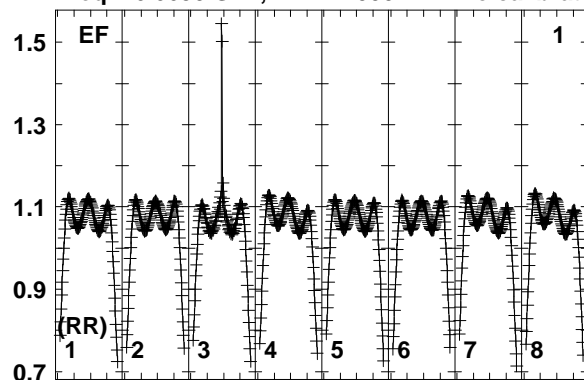


Lower frame: Real Jy  
Total-power spectrum Antenna: SR (10)  
Timerange: 00/21:12:46 to 00/21:15:44

Plot file version 29 created 20-MAR-2017 15:59:47

G45.07+0.13 EM117H 1.UVDATA.1

Freq = 6.6630 GHz, Bw = 2.000 MH No calibration applied and no bandpass applied



6663.06665.06667.06669.06671.06673.06675.06677.0  
FREQ MHz

6663.06665.06667.06669.06671.06673.06675.06677.0  
FREQ MHz

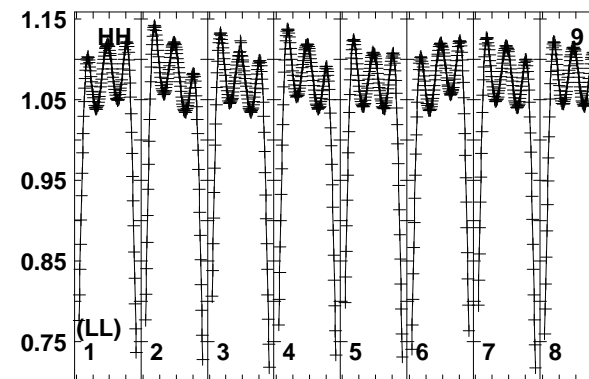
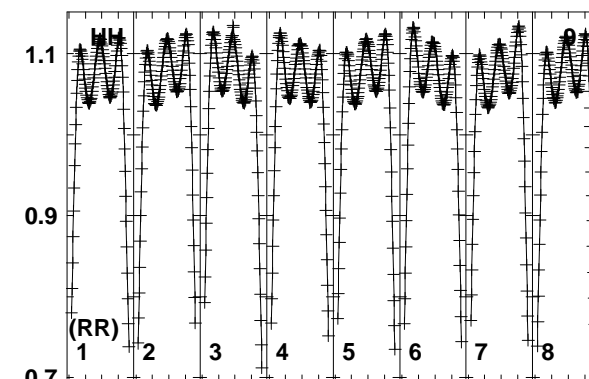
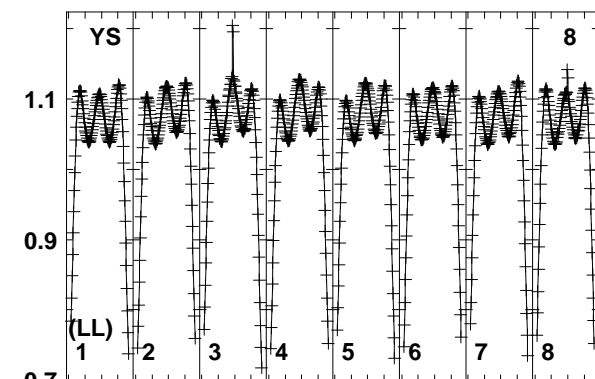
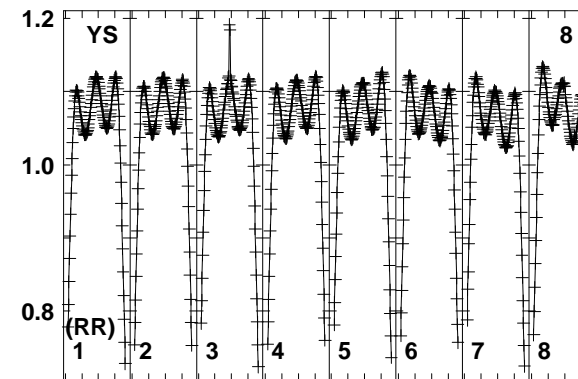
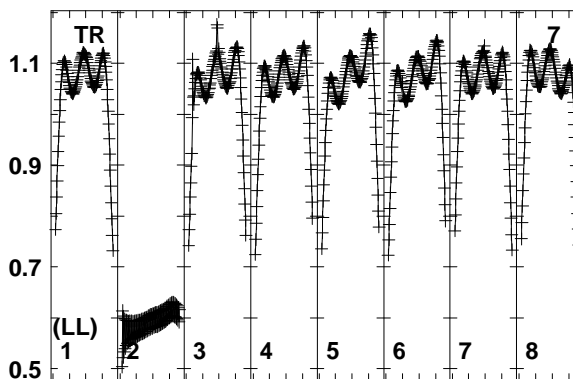
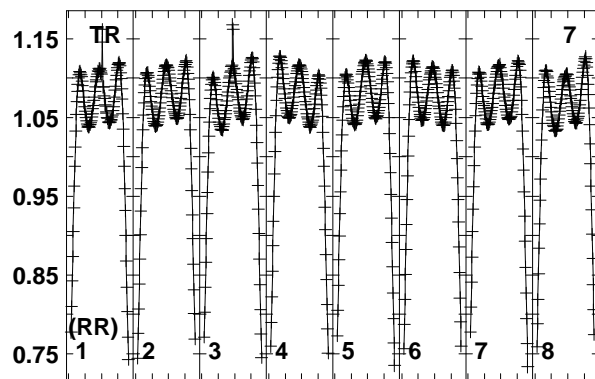
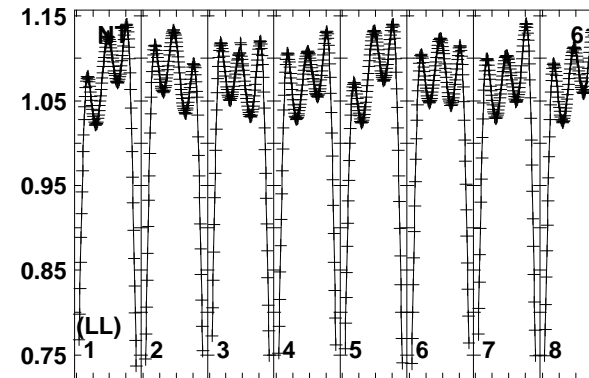
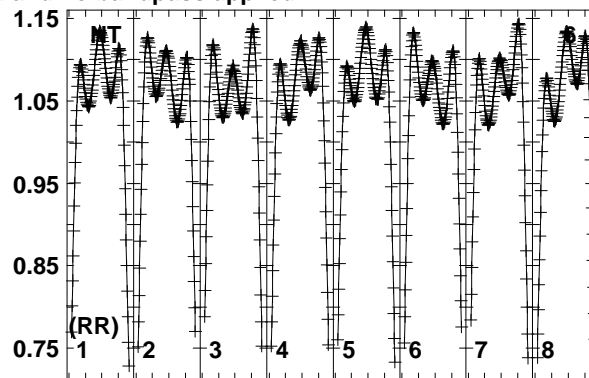
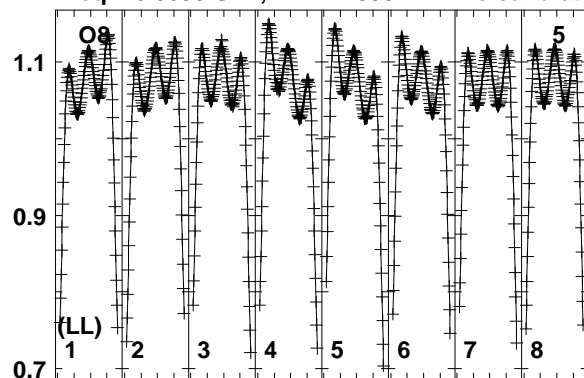
6663.06665.06667.06669.06671.06673.06675.06677.0  
FREQ MHz

Lower frame: Real Jy  
Total-power spectrum Antenna: EF (01)  
Timerange: 00/21:15:46 to 00/21:17:44

Plot file version 30 created 20-MAR-2017 15:59:48

G45.07+0.13 EM117H 1.UVDATA.1

Freq = 6.6630 GHz, Bw = 2.000 MH No calibration applied and no bandpass applied



6663.06665.06667.06669.06671.06673.06675.06677.0  
FREQ MHz

6663.06665.06667.06669.06671.06673.06675.06677.0  
FREQ MHz

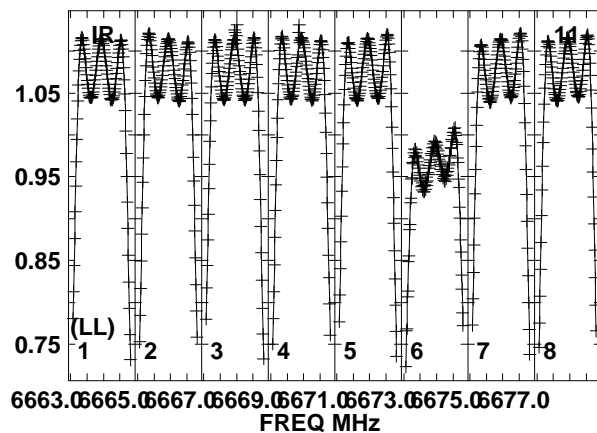
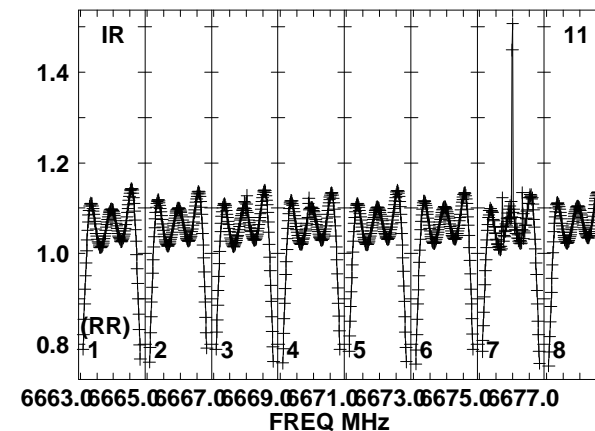
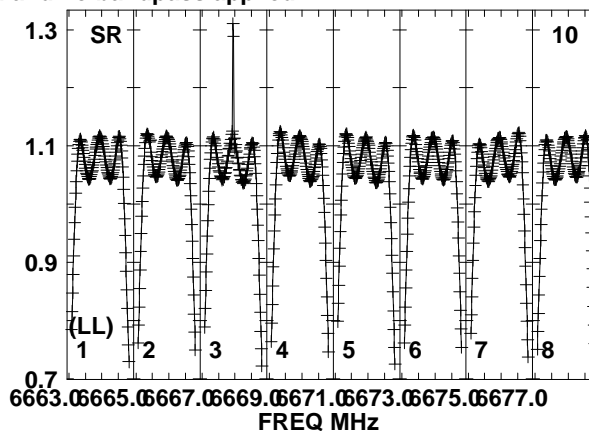
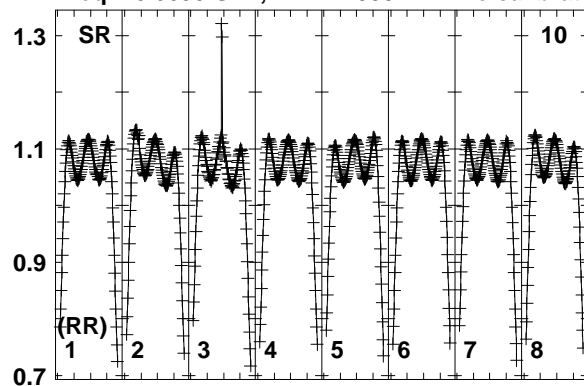
6663.06665.06667.06669.06671.06673.06675.06677.0  
FREQ MHz

Lower frame: Real Jy  
Total-power spectrum Antenna: O8 (05)  
Timerange: 00/21:15:46 to 00/21:17:44

Plot file version 31 created 20-MAR-2017 15:59:48

G45.07+0.13 EM117H 1.UVDATA.1

Freq = 6.6630 GHz, Bw = 2.000 MH No calibration applied and no bandpass applied

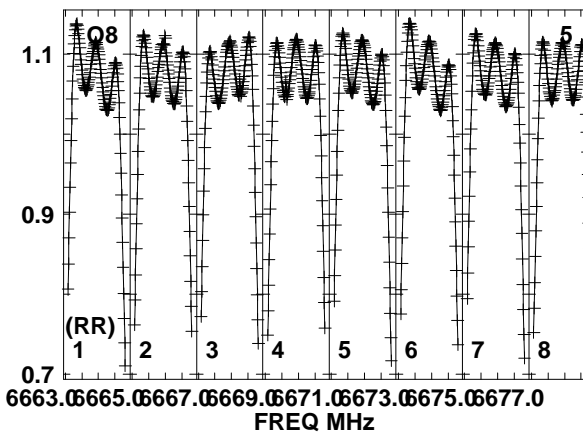
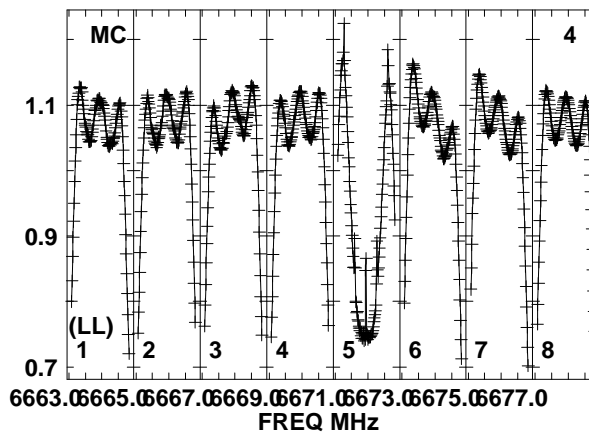
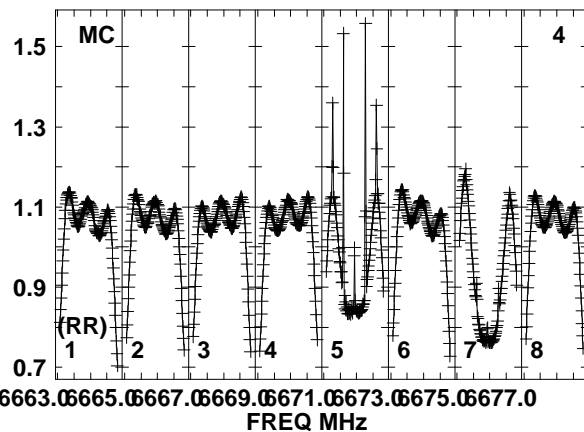
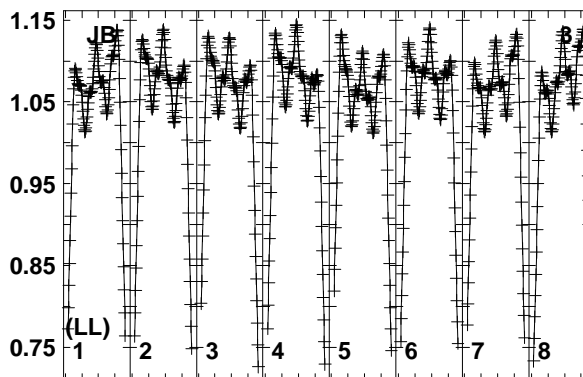
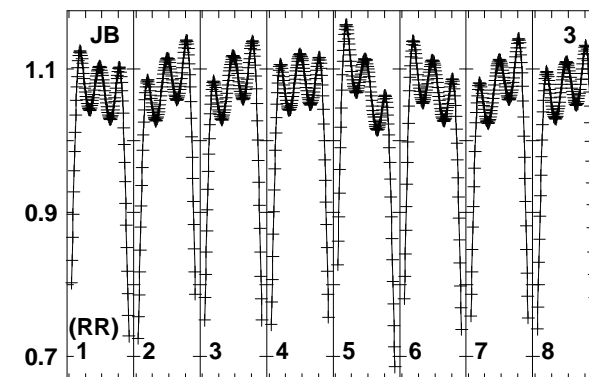
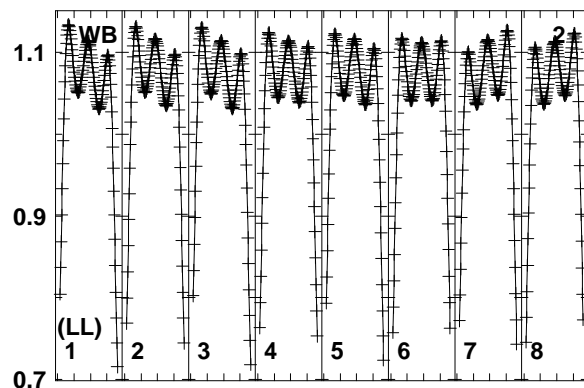
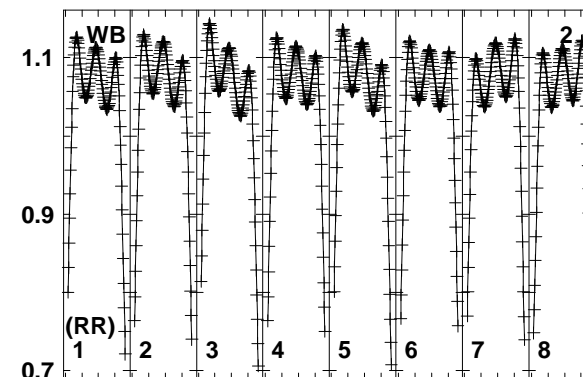
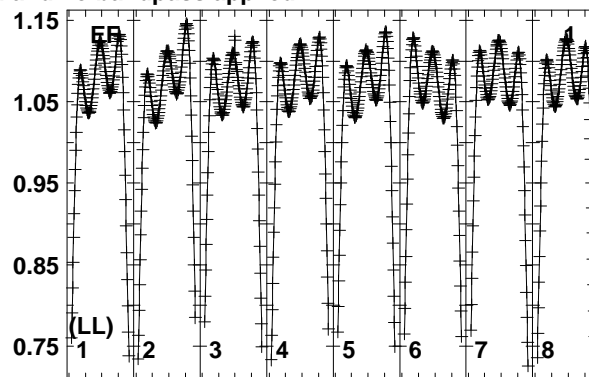
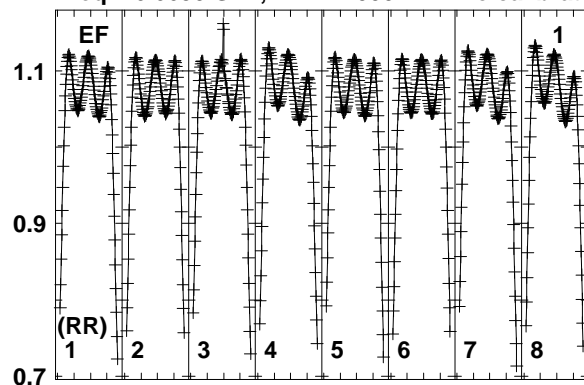


Lower frame: Real Jy  
Total-power spectrum Antenna: SR (10)  
Timerange: 00/21:15:46 to 00/21:17:44

Plot file version 32 created 20-MAR-2017 15:59:48

J1925+1227 EM117H 1.UVDATA.1

Freq = 6.6630 GHz, Bw = 2.000 MH No calibration applied and no bandpass applied



6663.06665.06667.06669.06671.06673.06675.06677.0  
FREQ MHz

6663.06665.06667.06669.06671.06673.06675.06677.0  
FREQ MHz

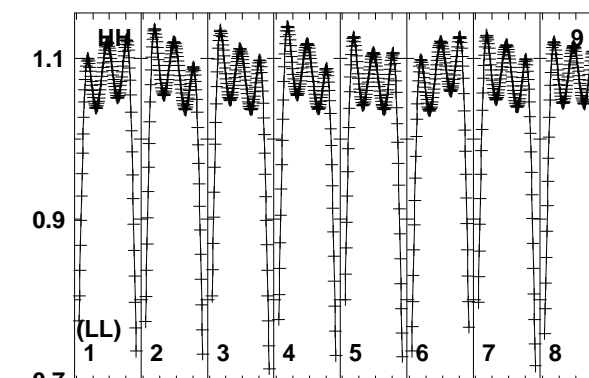
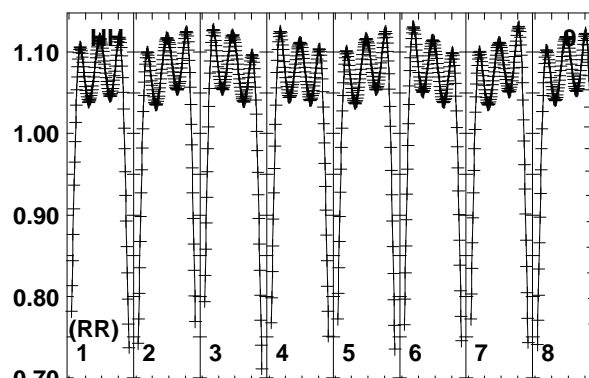
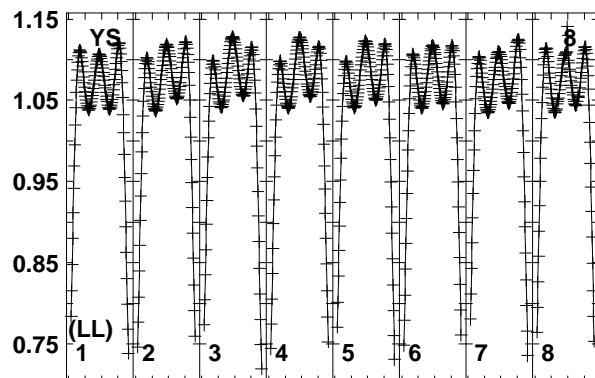
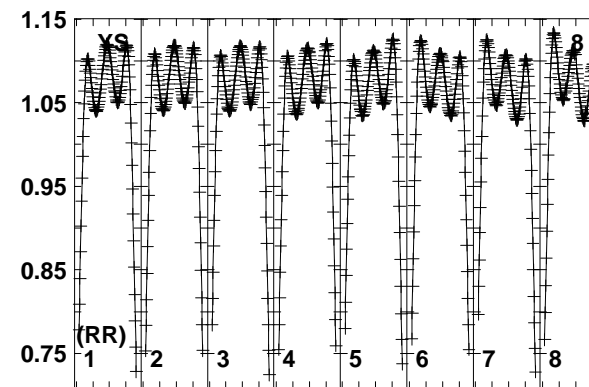
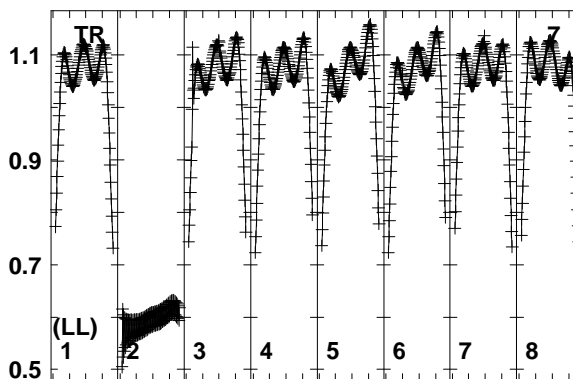
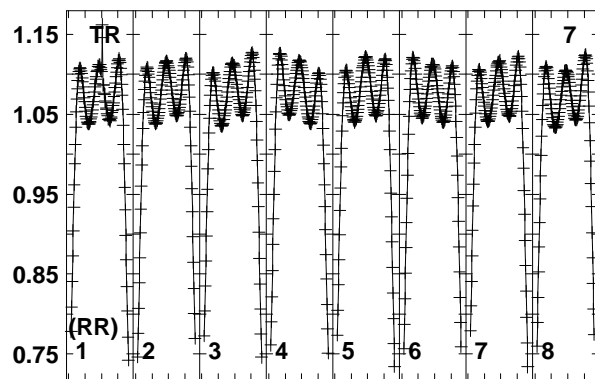
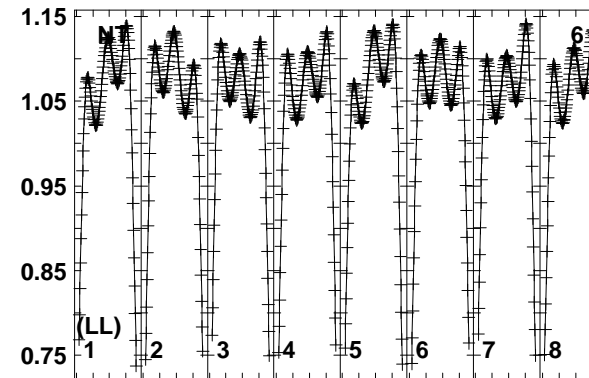
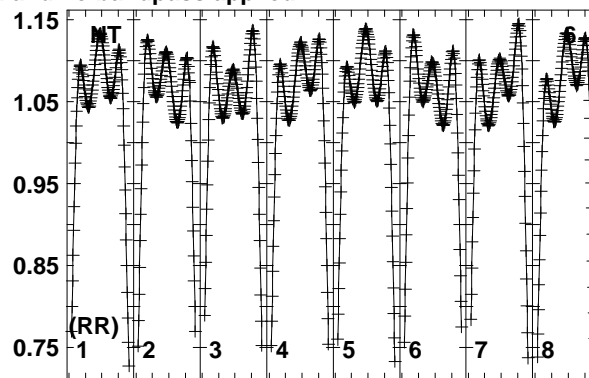
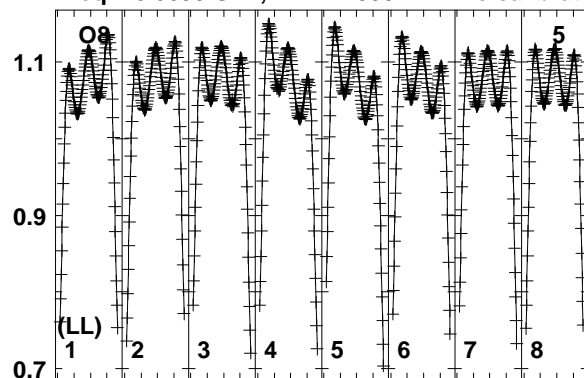
6663.06665.06667.06669.06671.06673.06675.06677.0  
FREQ MHz

Lower frame: Real Jy  
Total-power spectrum Antenna: EF (01)  
Timerange: 00/21:18:26 to 00/21:21:24

Plot file version 33 created 20-MAR-2017 15:59:48

J1925+1227 EM117H 1.UVDATA.1

Freq = 6.6630 GHz, Bw = 2.000 MH No calibration applied and no bandpass applied



6663.06665.06667.06669.06671.06673.06675.06677.0

FREQ MHz

6663.06665.06667.06669.06671.06673.06675.06677.0

FREQ MHz

6663.06665.06667.06669.06671.06673.06675.06677.0

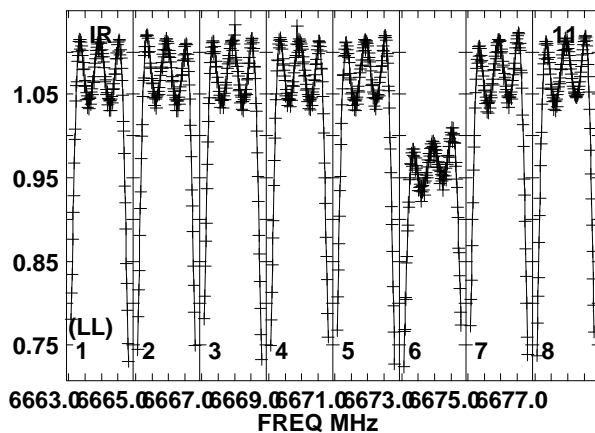
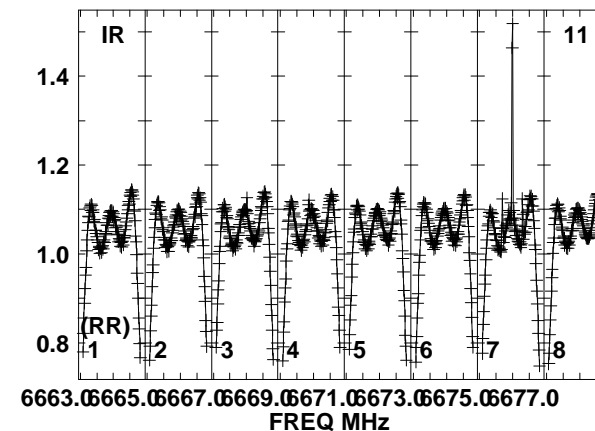
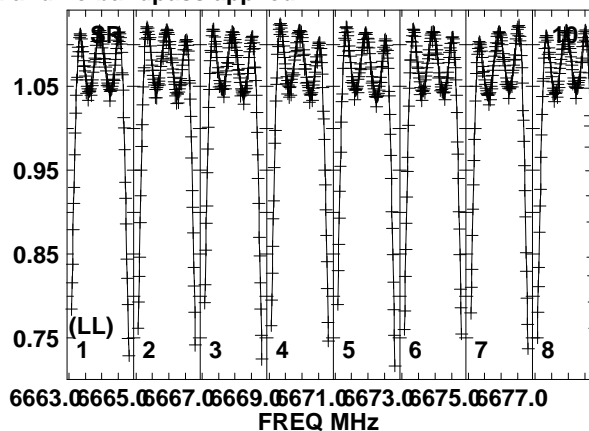
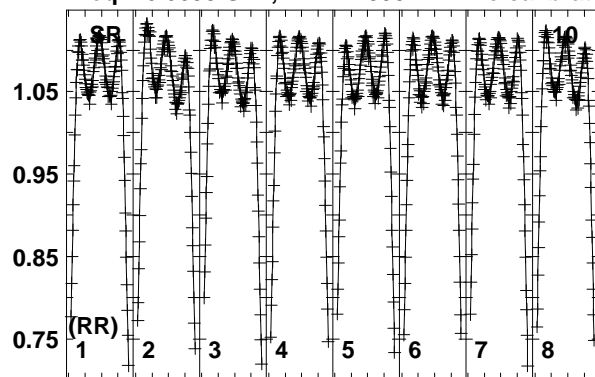
FREQ MHz

Lower frame: Real Jy  
Total-power spectrum Antenna: O8 (05)  
Timerange: 00/21:18:26 to 00/21:21:24

Plot file version 34 created 20-MAR-2017 15:59:49

J1925+1227 EM117H 1.UVDATA.1

Freq = 6.6630 GHz, Bw = 2.000 MH No calibration applied and no bandpass applied



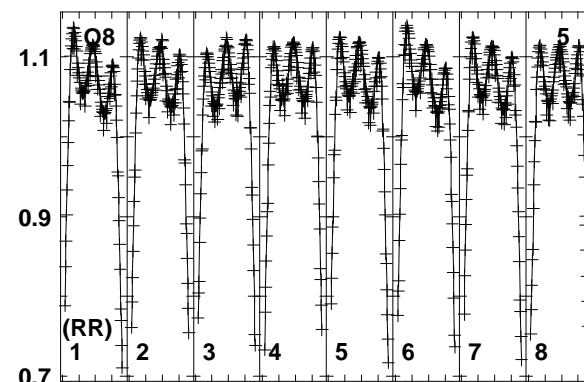
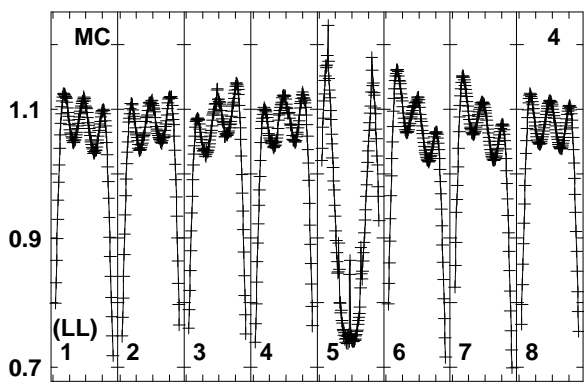
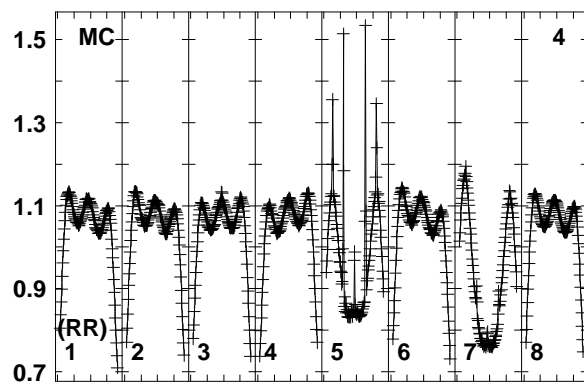
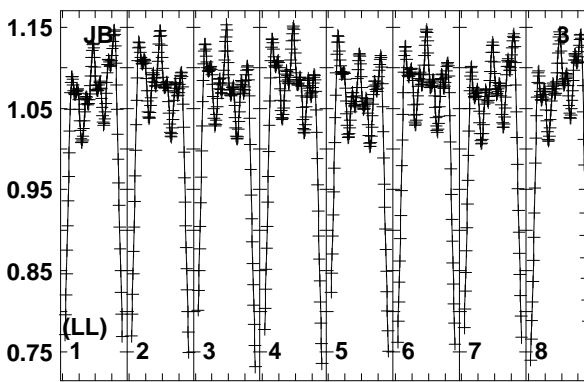
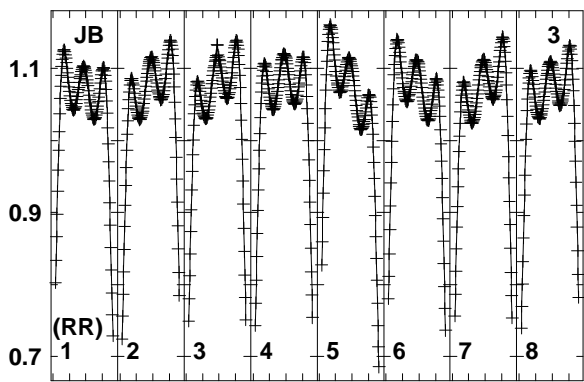
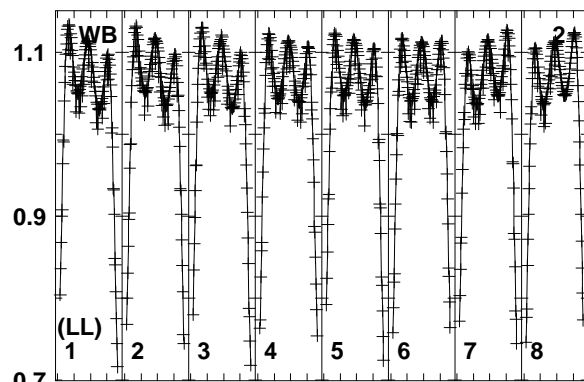
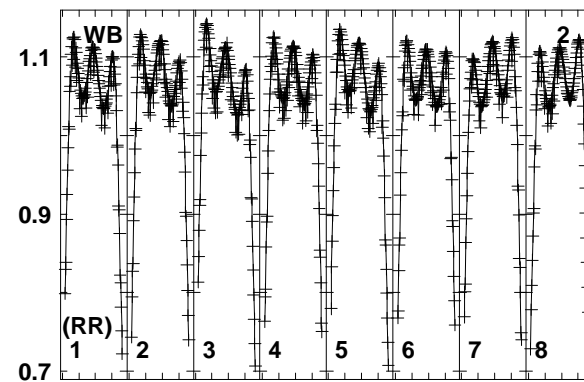
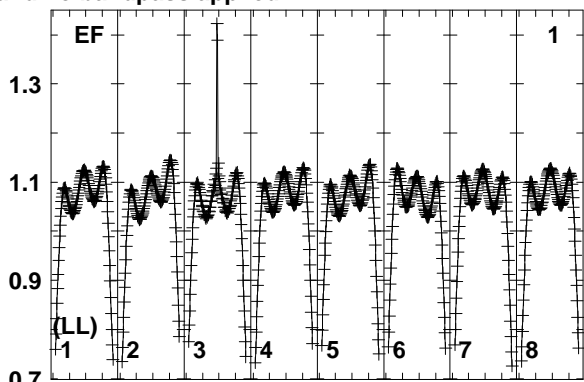
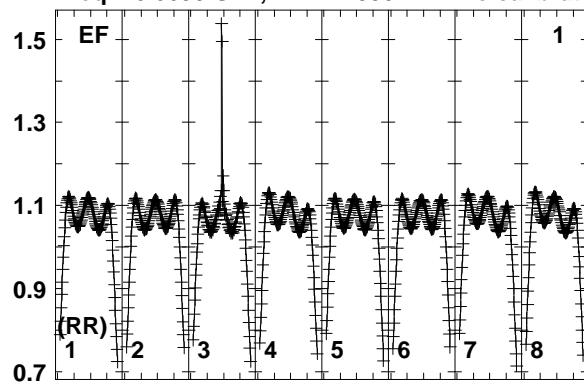
Lower frame: Real Jy  
Total-power spectrum Antenna: SR (10)  
Timerange: 00/21:18:26 to 00/21:21:24



Plot file version 35 created 20-MAR-2017 15:59:49

G45.07+0.13 EM117H 1.UVDATA.1

Freq = 6.6630 GHz, Bw = 2.000 MH No calibration applied and no bandpass applied



6663.06665.06667.06669.06671.06673.06675.06677.0  
FREQ MHz

6663.06665.06667.06669.06671.06673.06675.06677.0  
FREQ MHz

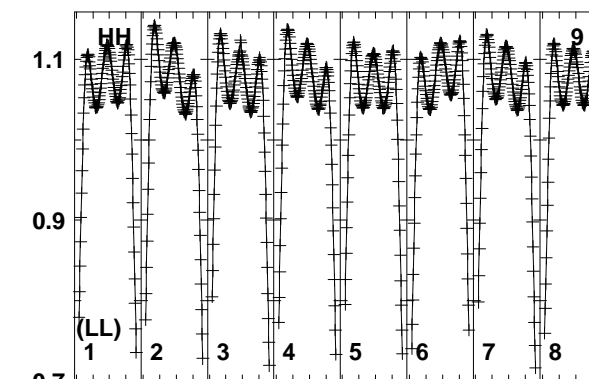
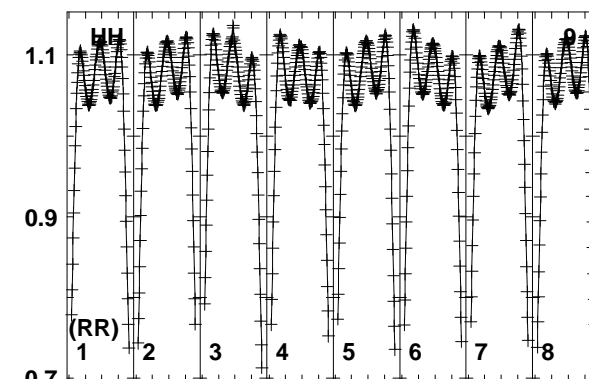
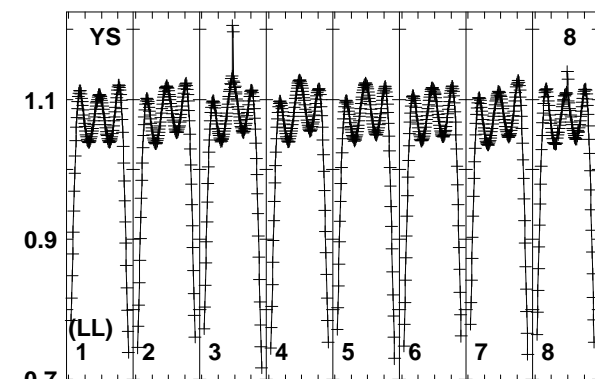
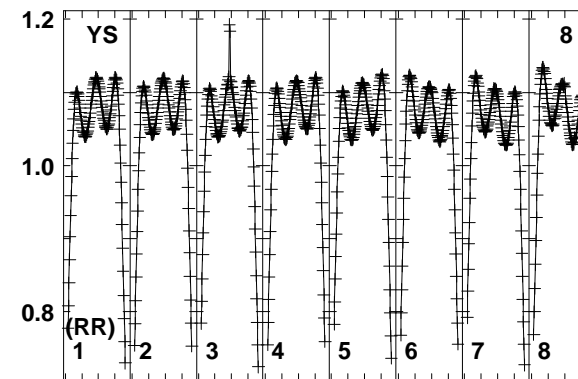
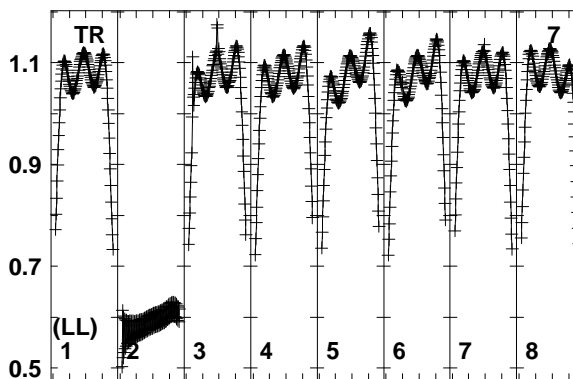
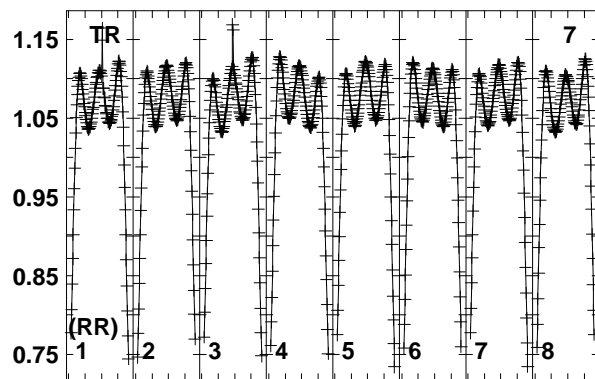
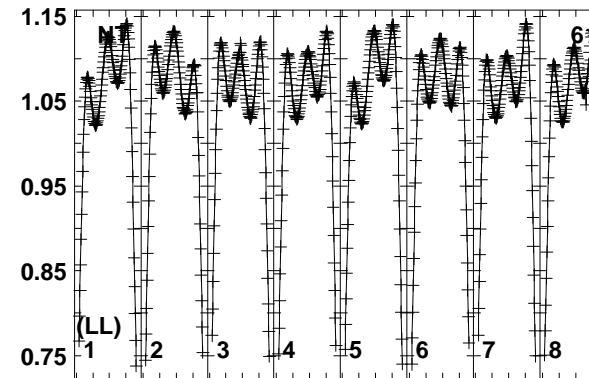
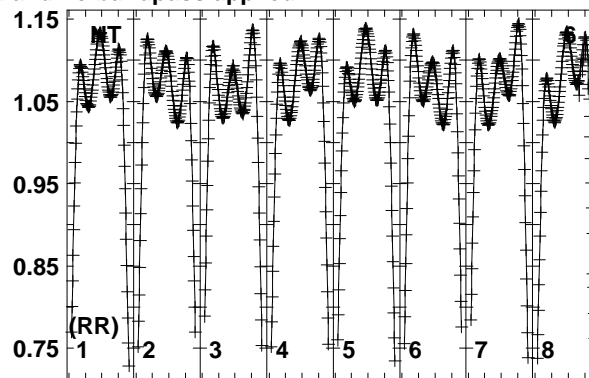
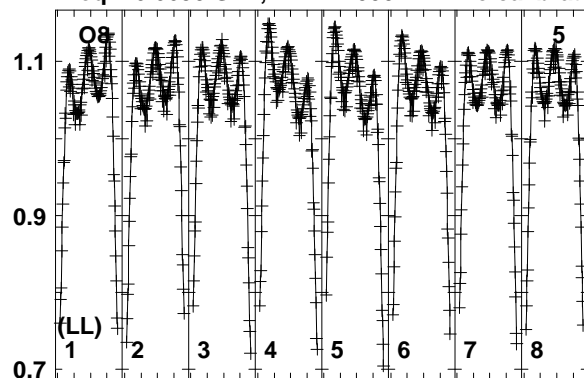
6663.06665.06667.06669.06671.06673.06675.06677.0  
FREQ MHz

Lower frame: Real Jy  
Total-power spectrum Antenna: EF (01)  
Timerange: 00/21:21:26 to 00/21:23:24

Plot file version 36 created 20-MAR-2017 15:59:49

G45.07+0.13 EM117H 1.UVDATA.1

Freq = 6.6630 GHz, Bw = 2.000 MH No calibration applied and no bandpass applied



6663.06665.06667.06669.06671.06673.06675.06677.0  
FREQ MHz

6663.06665.06667.06669.06671.06673.06675.06677.0  
FREQ MHz

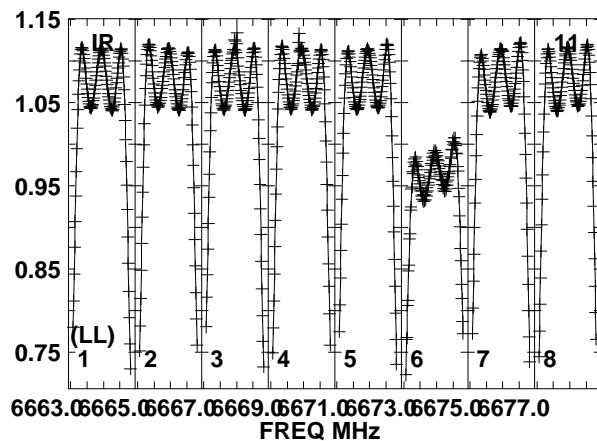
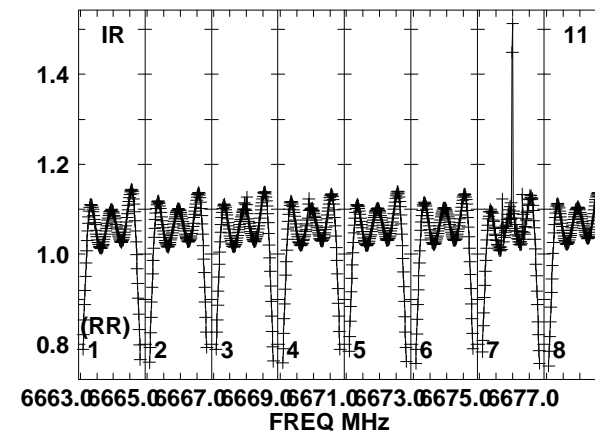
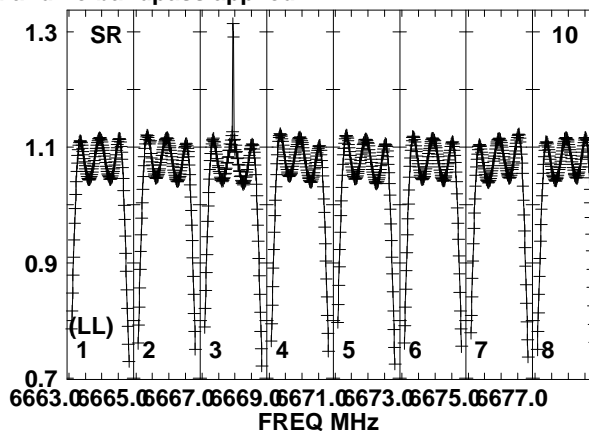
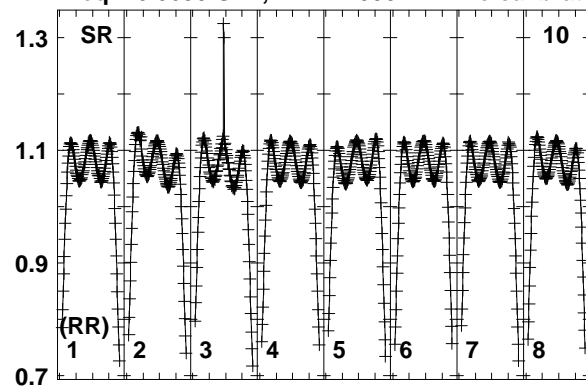
6663.06665.06667.06669.06671.06673.06675.06677.0  
FREQ MHz

Lower frame: Real Jy  
Total-power spectrum Antenna: O8 (05)  
Timerange: 00/21:21:26 to 00/21:23:24

Plot file version 37 created 20-MAR-2017 15:59:49

G45.07+0.13 EM117H 1.UVDATA.1

Freq = 6.6630 GHz, Bw = 2.000 MH No calibration applied and no bandpass applied

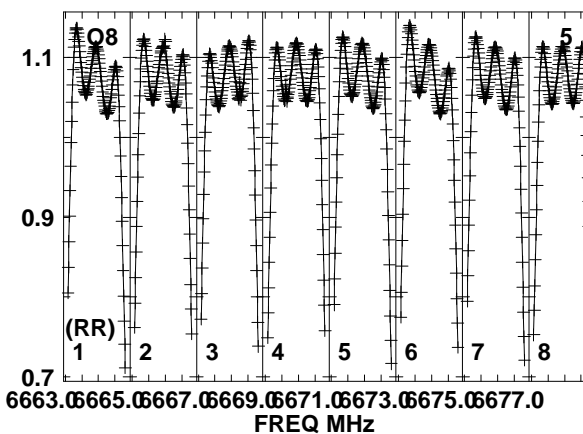
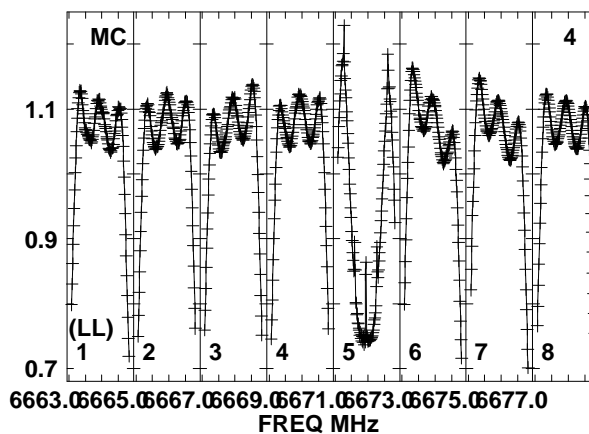
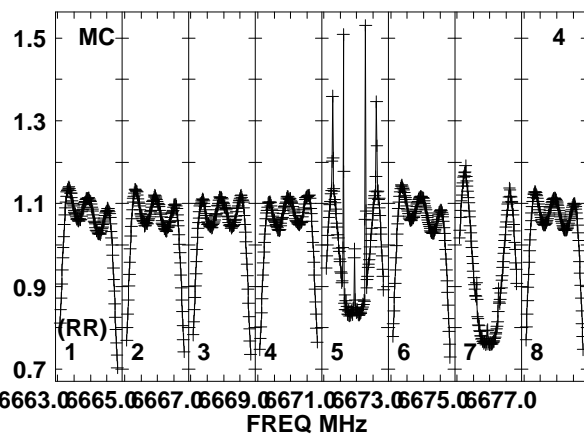
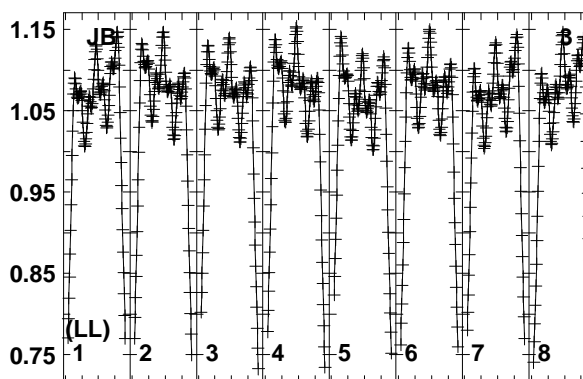
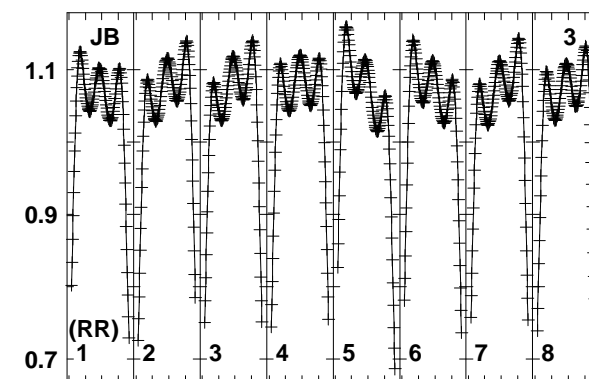
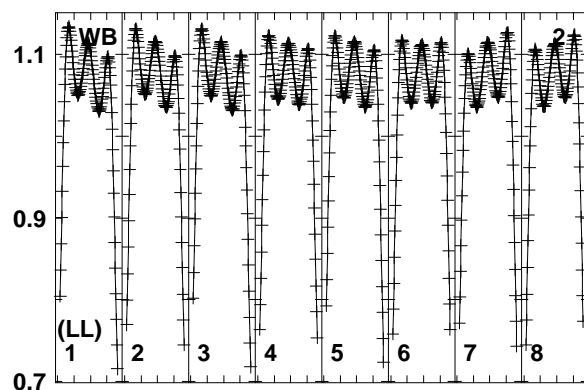
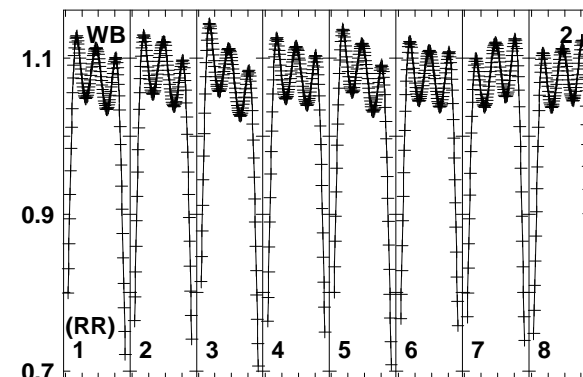
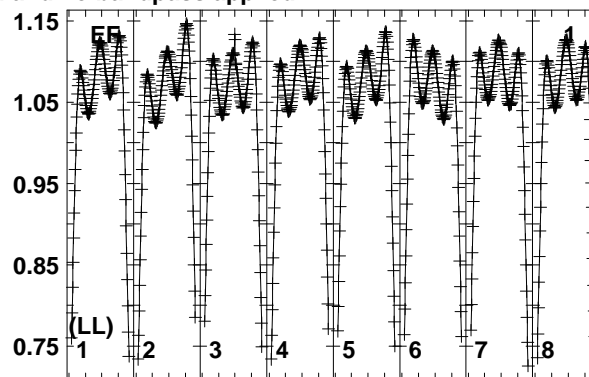
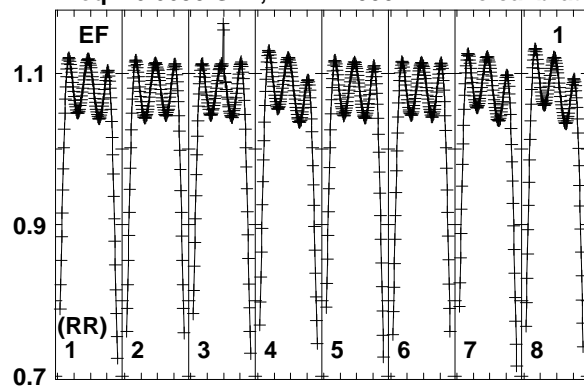


Lower frame: Real Jy  
Total-power spectrum Antenna: SR (10)  
Timerange: 00/21:21:26 to 00/21:23:24

Plot file version 38 created 20-MAR-2017 15:59:50

J1925+1227 EM117H 1.UVDATA.1

Freq = 6.6630 GHz, Bw = 2.000 MH No calibration applied and no bandpass applied

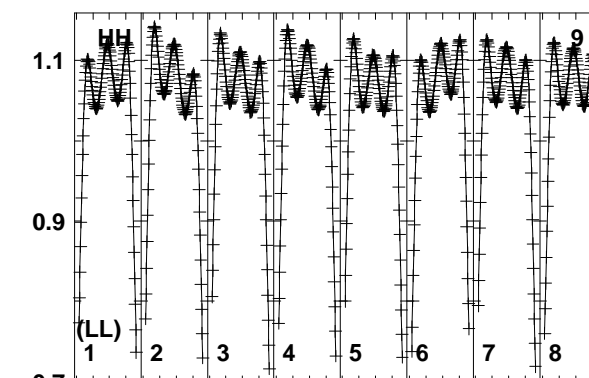
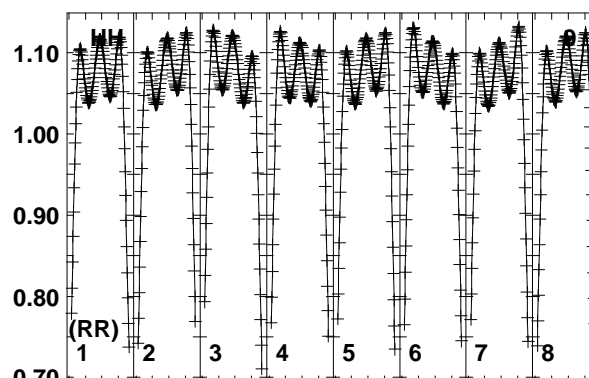
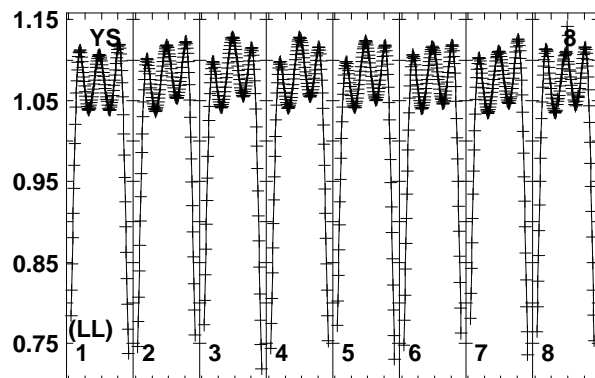
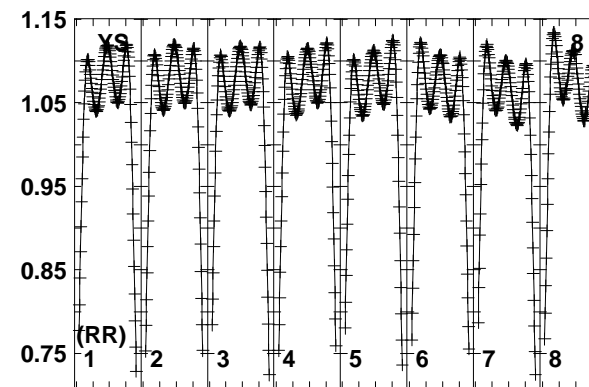
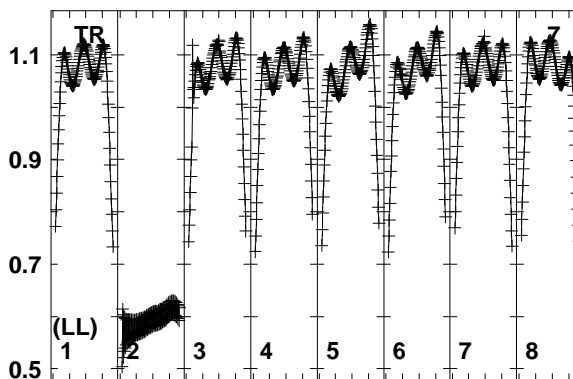
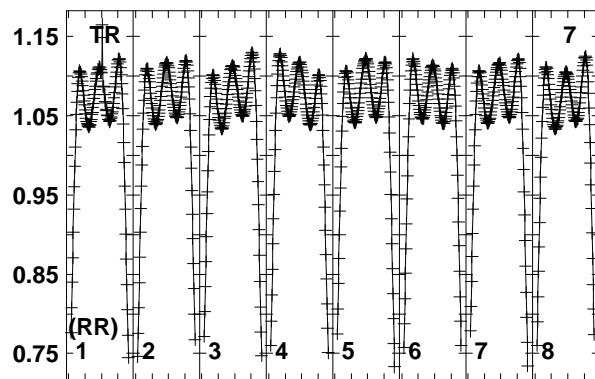
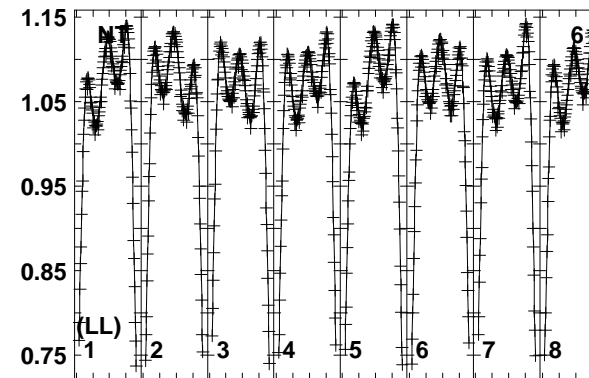
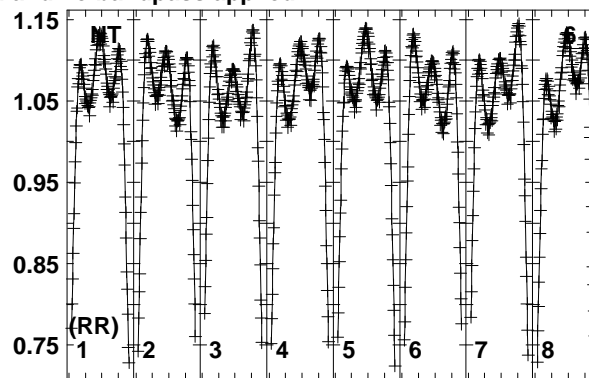
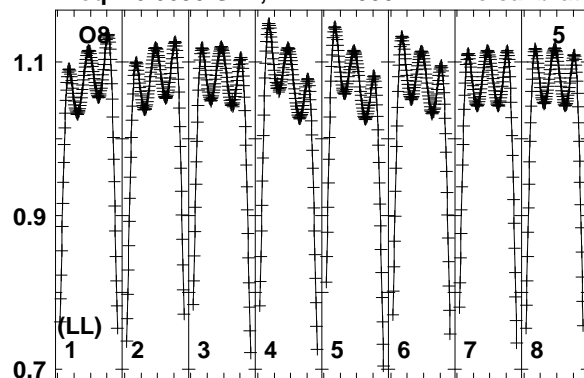


Lower frame: Real Jy  
Total-power spectrum Antenna: EF (01)  
Timerange: 00/21:23:26 to 00/21:26:24

Plot file version 39 created 20-MAR-2017 15:59:50

J1925+1227 EM117H 1.UVDATA.1

Freq = 6.6630 GHz, Bw = 2.000 MH No calibration applied and no bandpass applied



6663.06665.06667.06669.06671.06673.06675.06677.0

FREQ MHz

6663.06665.06667.06669.06671.06673.06675.06677.0

FREQ MHz

6663.06665.06667.06669.06671.06673.06675.06677.0

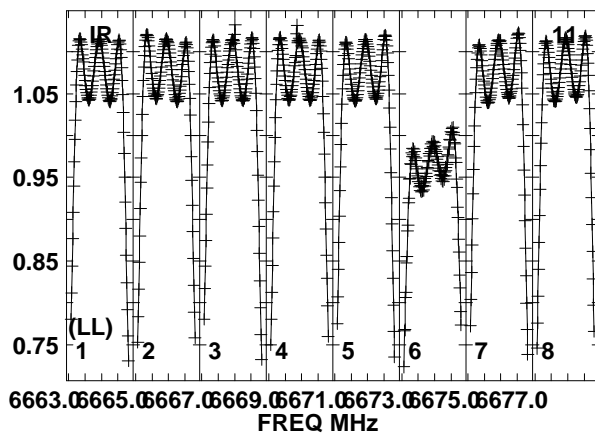
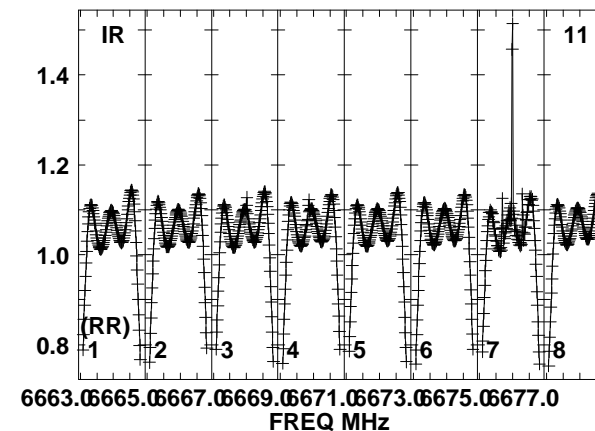
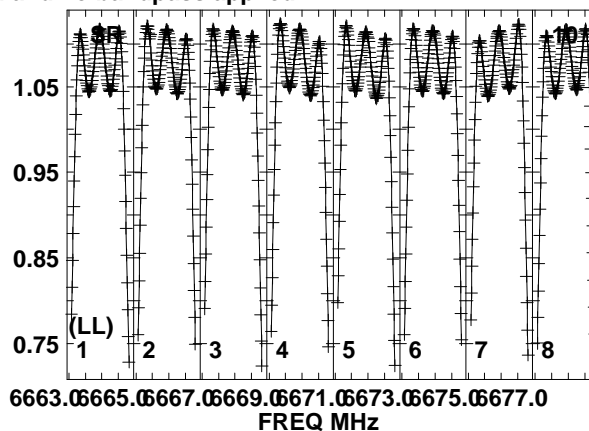
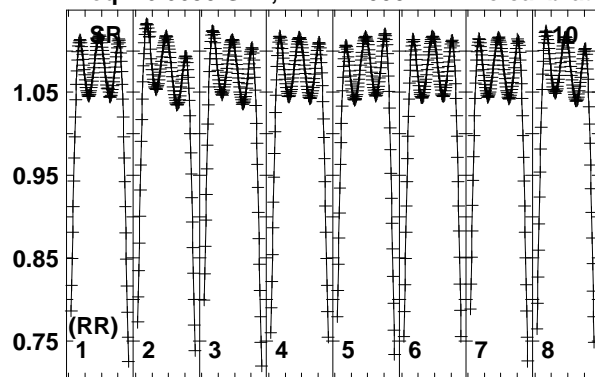
FREQ MHz

Lower frame: Real Jy  
Total-power spectrum Antenna: O8 (05)  
Timerange: 00/21:23:26 to 00/21:26:24

Plot file version 40 created 20-MAR-2017 15:59:50

J1925+1227 EM117H 1.UVDATA.1

Freq = 6.6630 GHz, Bw = 2.000 MH No calibration applied and no bandpass applied

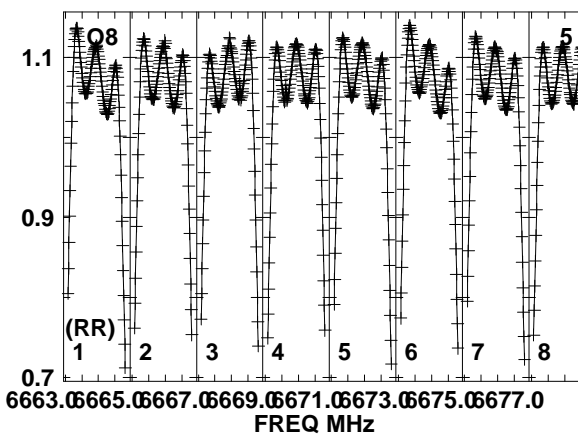
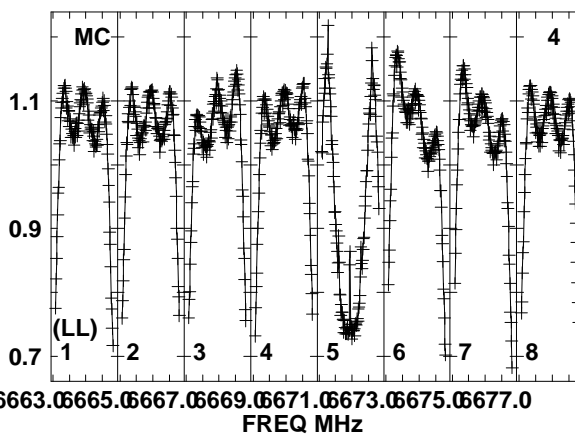
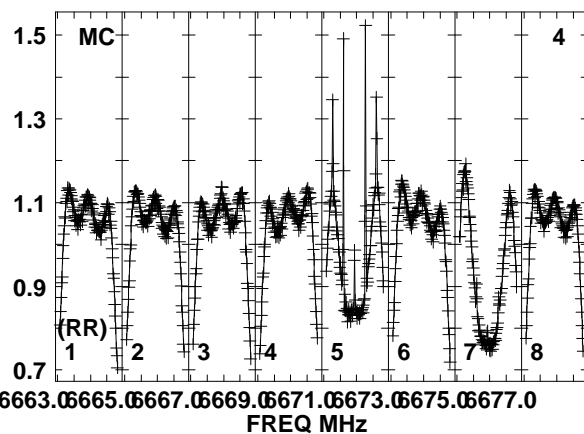
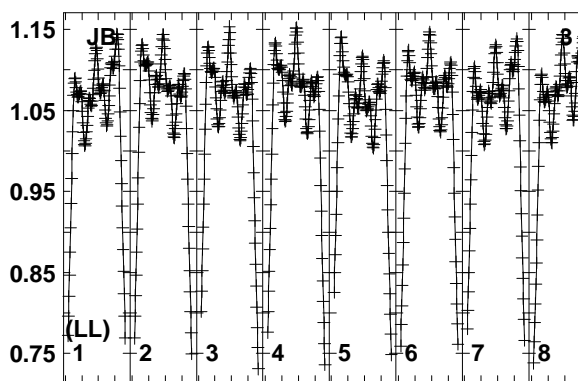
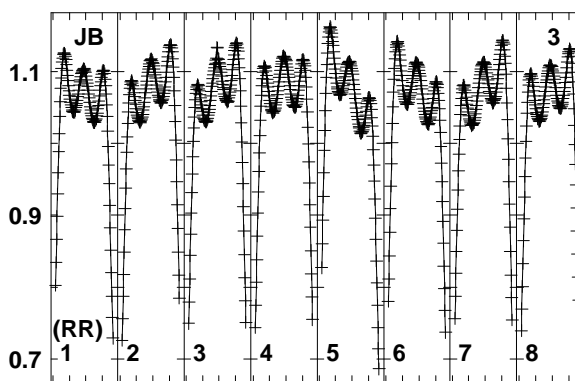
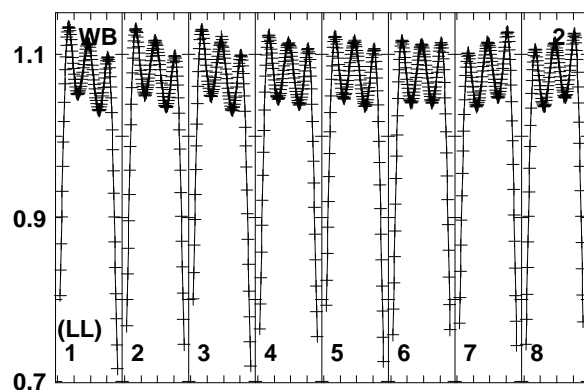
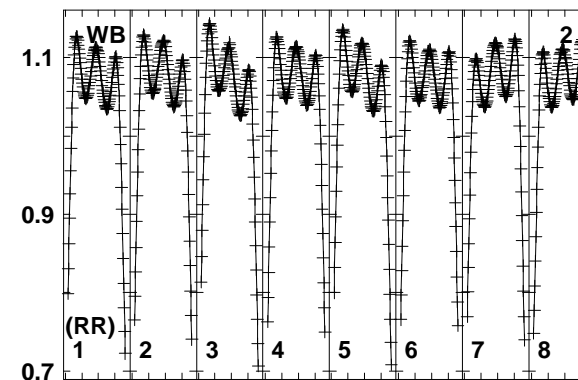
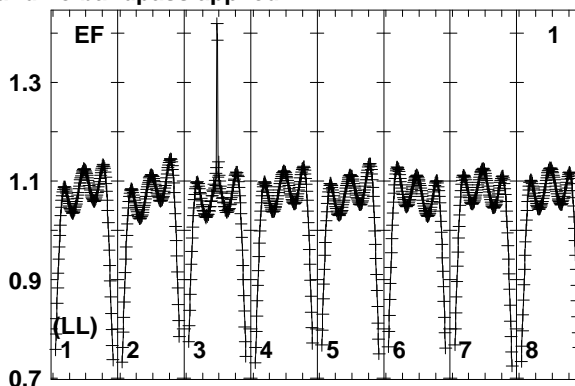
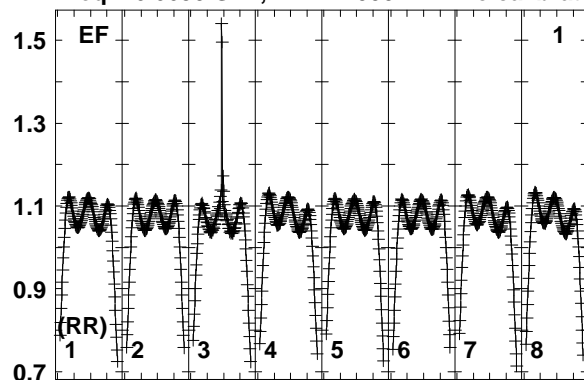


Lower frame: Real Jy  
Total-power spectrum Antenna: SR (10)  
Timerange: 00/21:23:26 to 00/21:26:24

Plot file version 41 created 20-MAR-2017 15:59:50

G45.07+0.13 EM117H 1.UVDATA.1

Freq = 6.6630 GHz, Bw = 2.000 MH No calibration applied and no bandpass applied



6663.06665.06667.06669.06671.06673.06675.06677.0  
FREQ MHz

6663.06665.06667.06669.06671.06673.06675.06677.0  
FREQ MHz

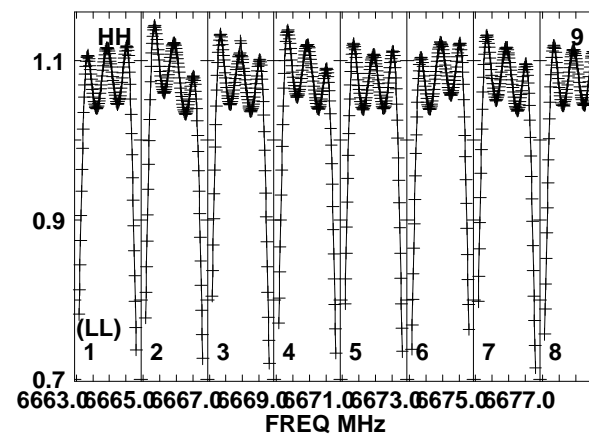
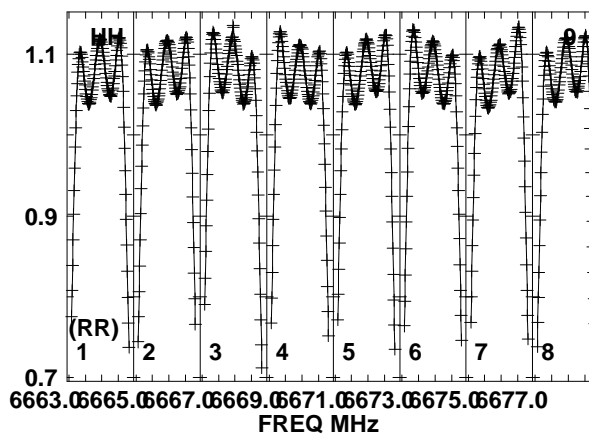
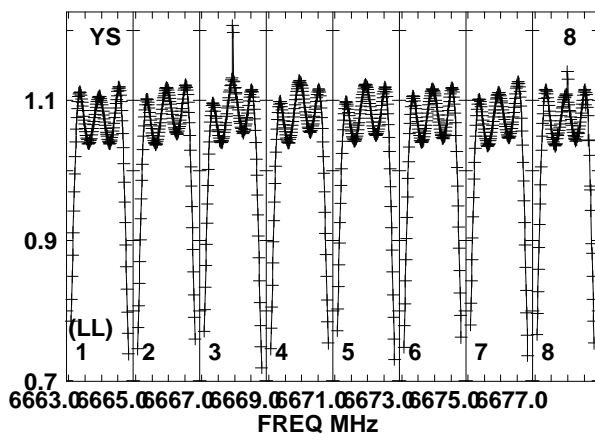
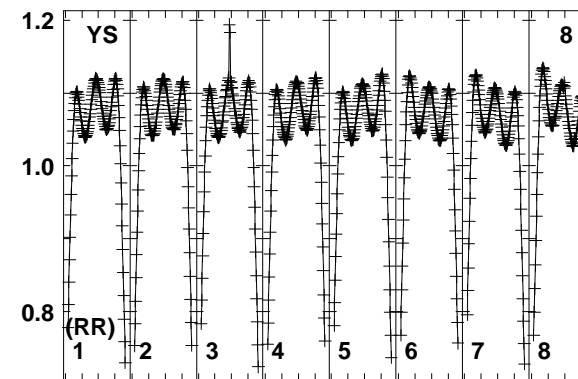
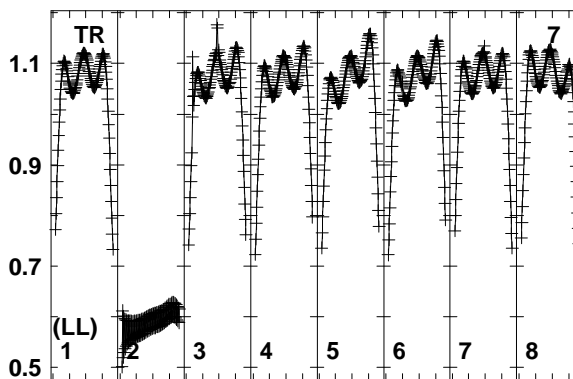
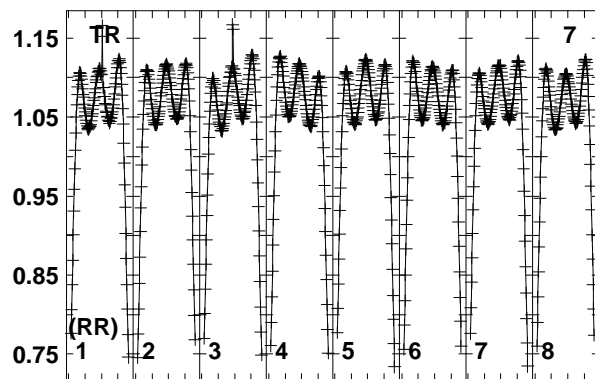
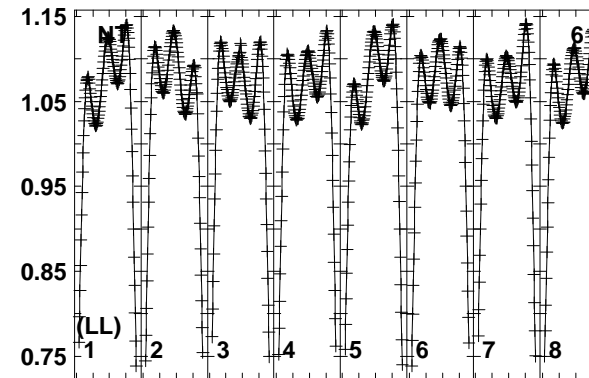
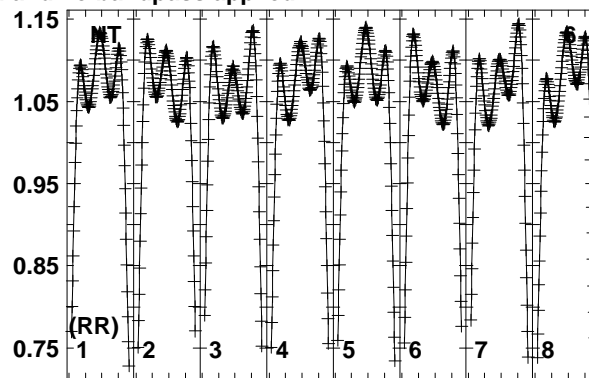
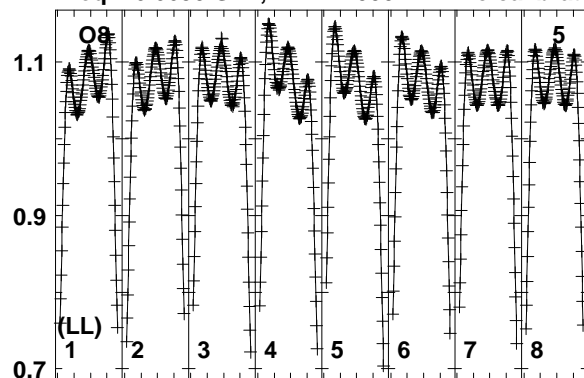
6663.06665.06667.06669.06671.06673.06675.06677.0  
FREQ MHz

Lower frame: Real Jy  
Total-power spectrum Antenna: EF (01)  
Timerange: 00/21:26:26 to 00/21:28:24

Plot file version 42 created 20-MAR-2017 15:59:51

G45.07+0.13 EM117H 1.UVDATA.1

Freq = 6.6630 GHz, Bw = 2.000 MH No calibration applied and no bandpass applied



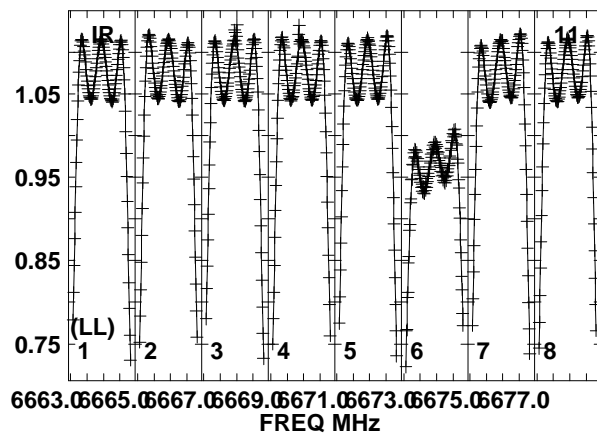
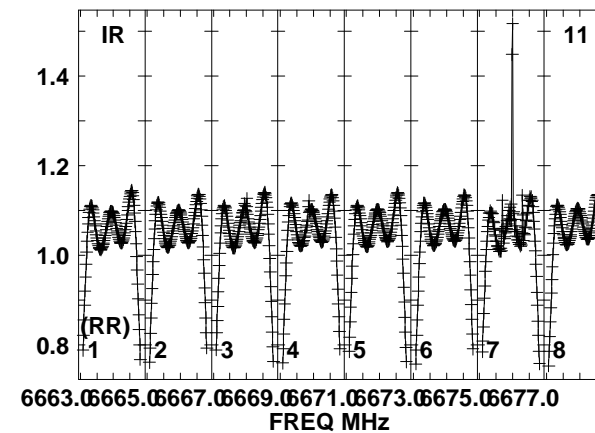
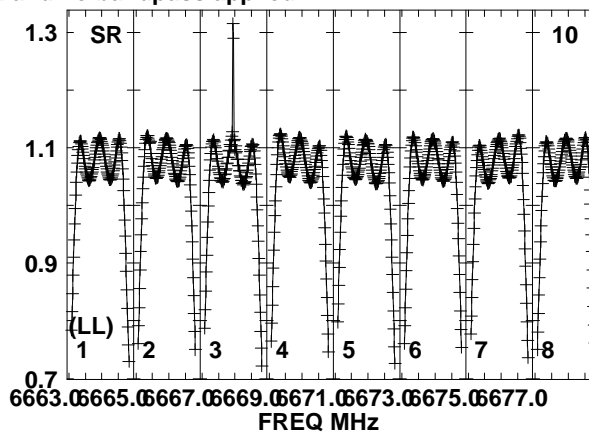
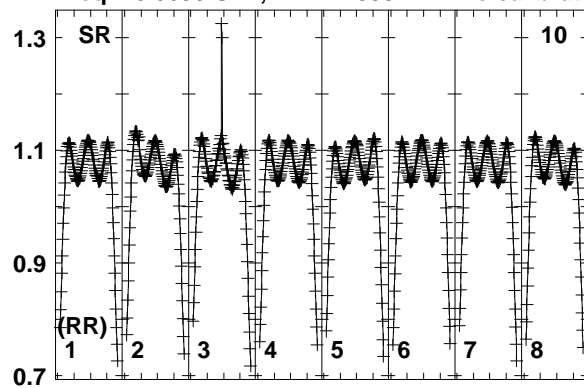
Lower frame: Real Jy  
Total-power spectrum Antenna: O8 (05)  
Timerange: 00/21:26:26 to 00/21:28:24



Plot file version 43 created 20-MAR-2017 15:59:51

G45.07+0.13 EM117H 1.UVDATA.1

Freq = 6.6630 GHz, Bw = 2.000 MH No calibration applied and no bandpass applied

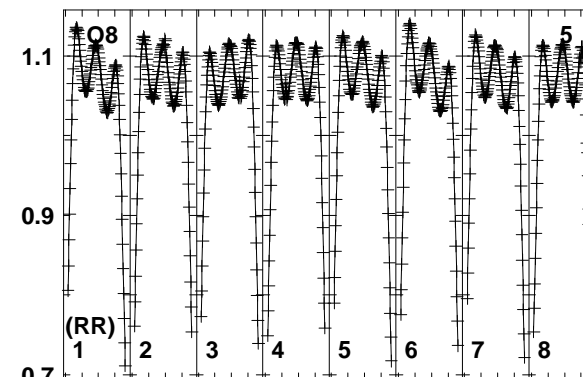
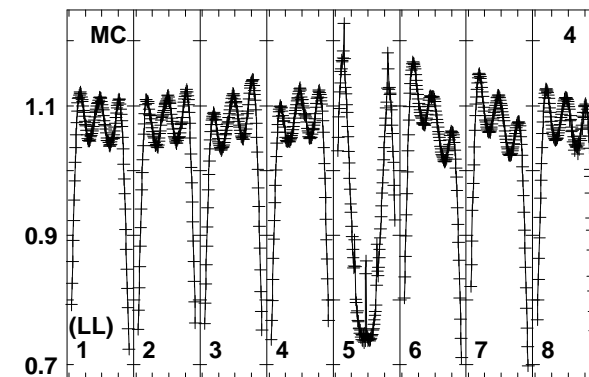
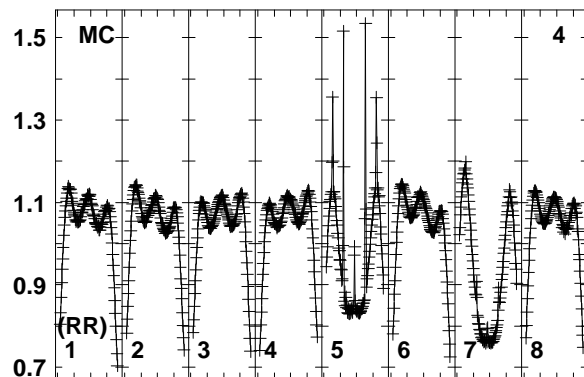
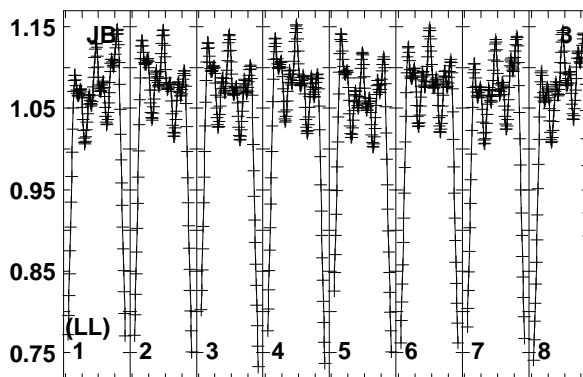
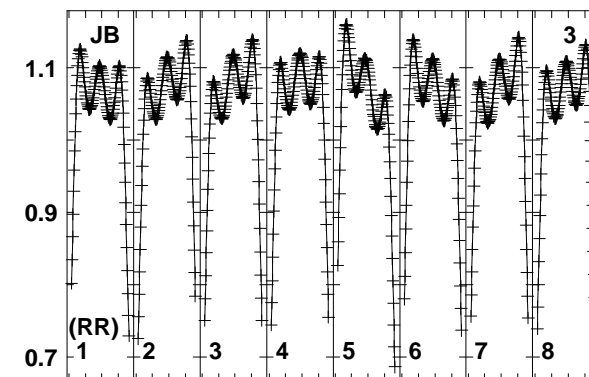
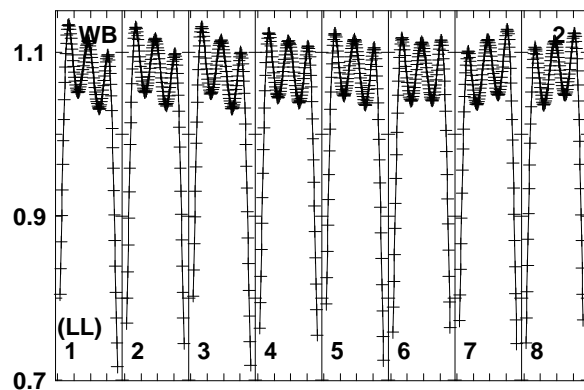
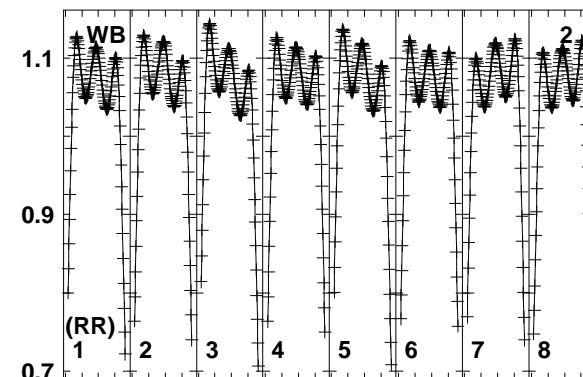
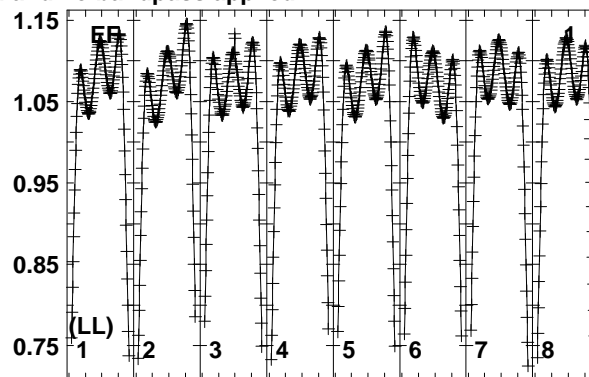
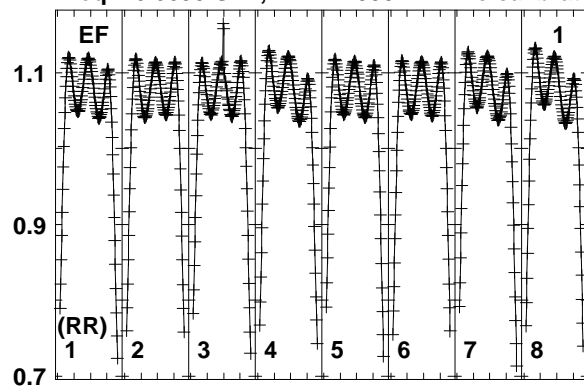


Lower frame: Real Jy  
Total-power spectrum Antenna: SR (10)  
Timerange: 00/21:26:26 to 00/21:28:24

Plot file version 44 created 20-MAR-2017 15:59:51

J1925+1227 EM117H 1.UVDATA.1

Freq = 6.6630 GHz, Bw = 2.000 MH No calibration applied and no bandpass applied



6663.06665.06667.06669.06671.06673.06675.06677.0

FREQ MHz

6663.06665.06667.06669.06671.06673.06675.06677.0

FREQ MHz

6663.06665.06667.06669.06671.06673.06675.06677.0

FREQ MHz

Lower frame: Real Jy

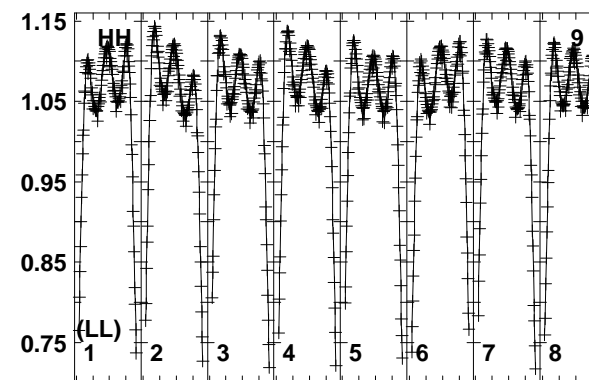
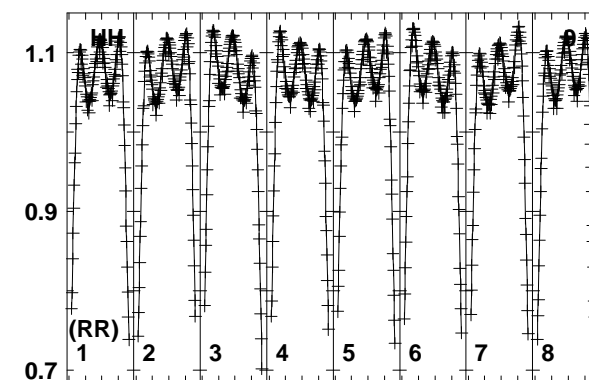
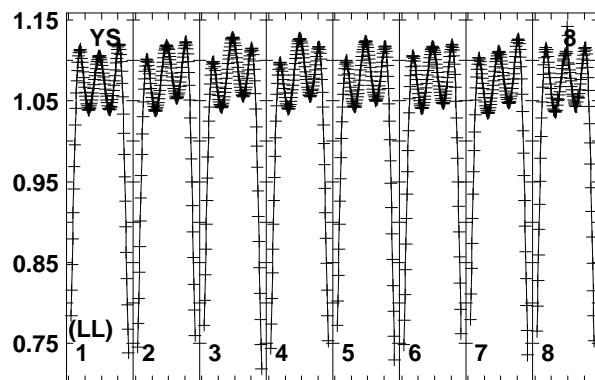
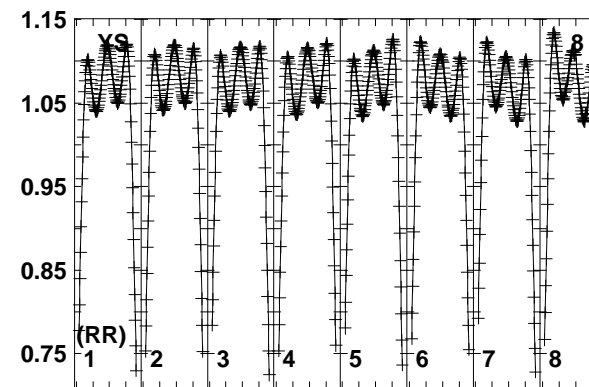
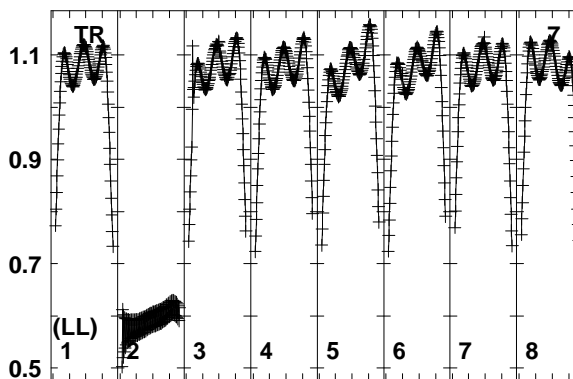
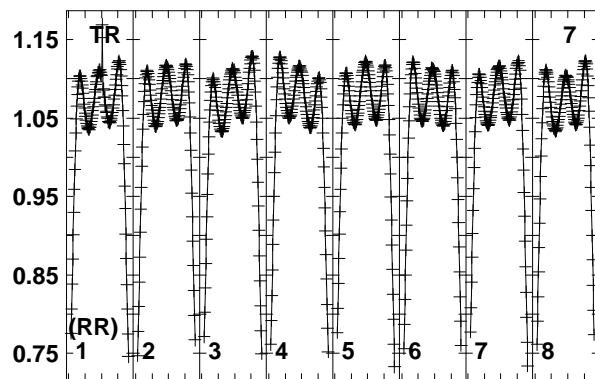
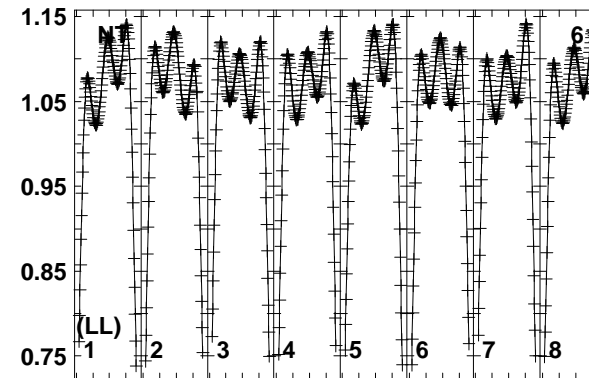
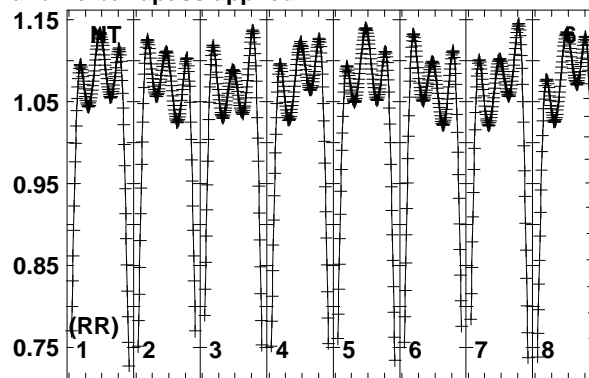
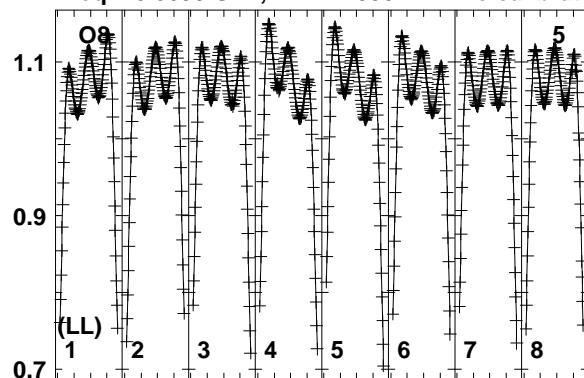
Total-power spectrum Antenna: EF (01)

Timerange: 00/21:28:26 to 00/21:31:24

Plot file version 45 created 20-MAR-2017 15:59:51

J1925+1227 EM117H 1.UVDATA.1

Freq = 6.6630 GHz, Bw = 2.000 MH No calibration applied and no bandpass applied



6663.06665.06667.06669.06671.06673.06675.06677.0

FREQ MHz

6663.06665.06667.06669.06671.06673.06675.06677.0

FREQ MHz

6663.06665.06667.06669.06671.06673.06675.06677.0

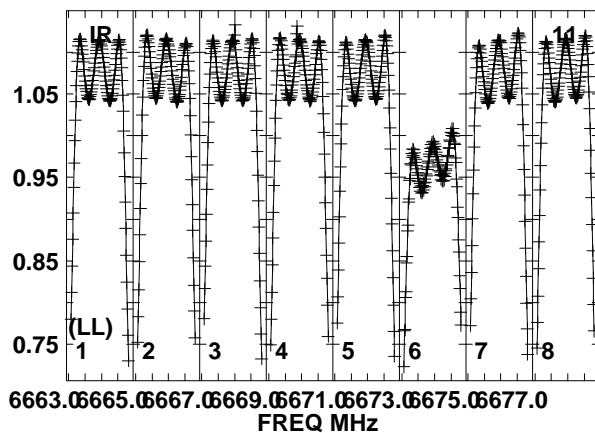
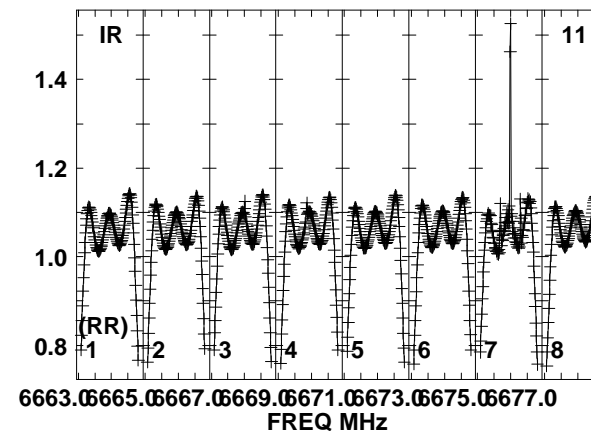
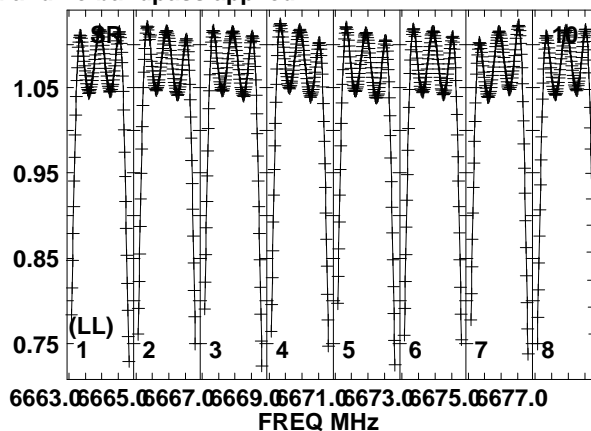
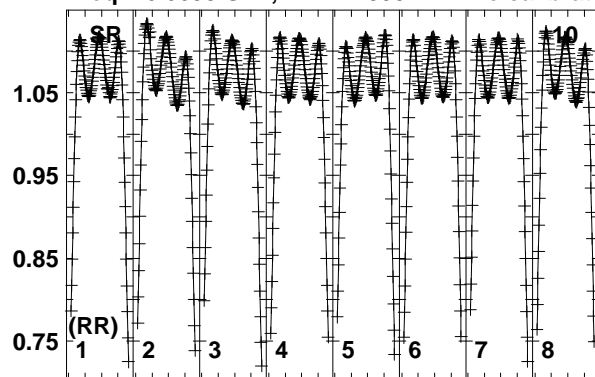
FREQ MHz

Lower frame: Real Jy  
Total-power spectrum Antenna: O8 (05)  
Timerange: 00/21:28:26 to 00/21:31:24

Plot file version 46 created 20-MAR-2017 15:59:51

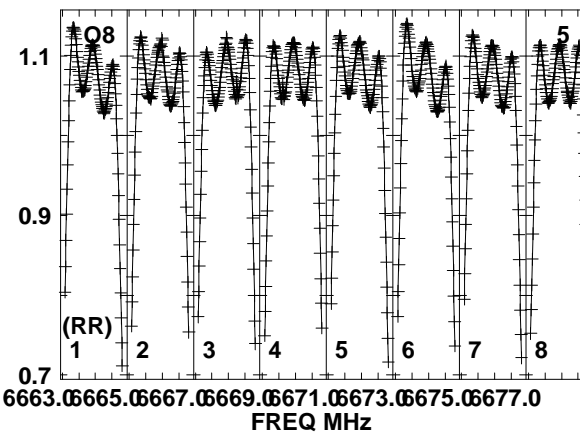
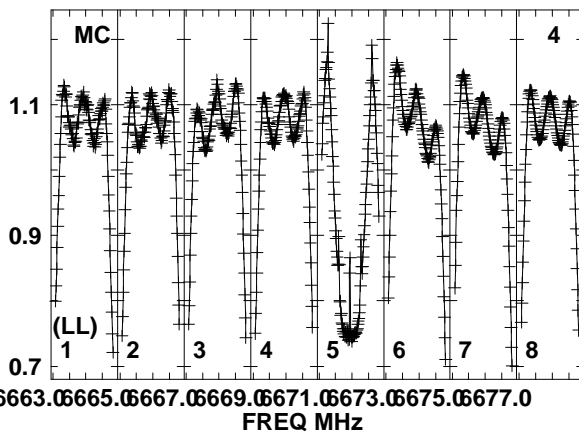
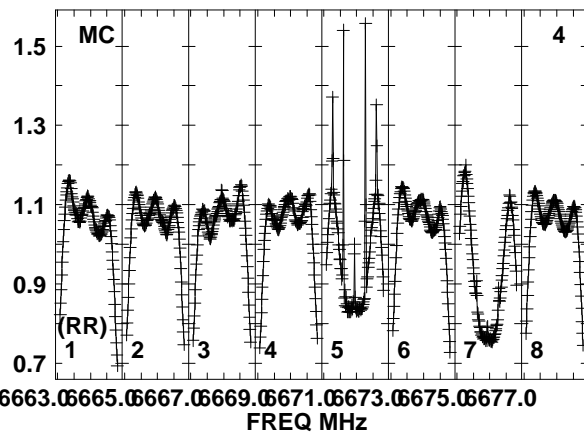
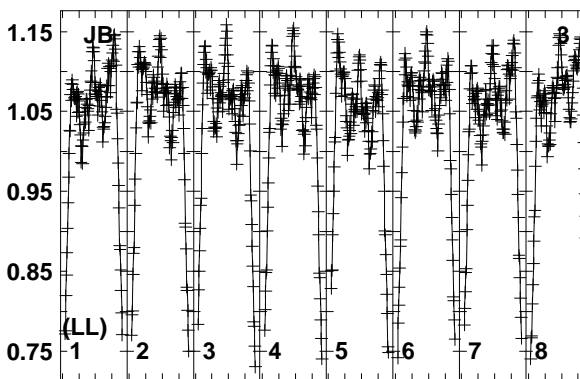
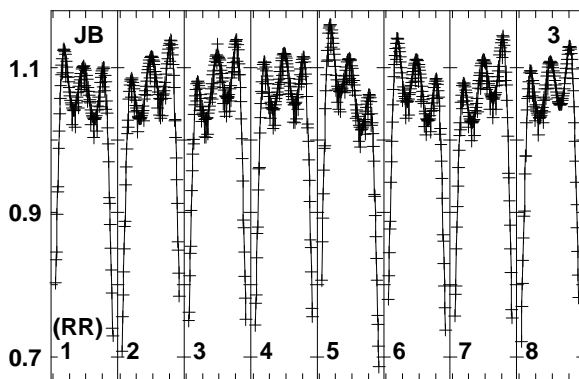
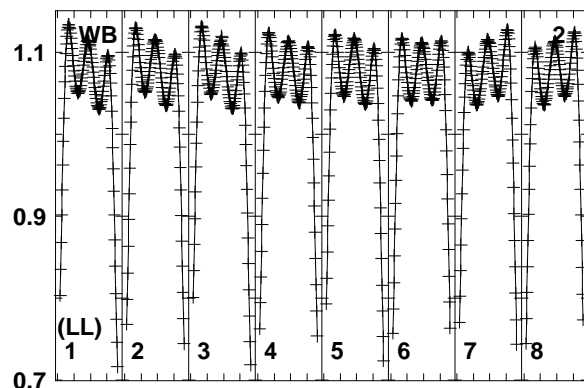
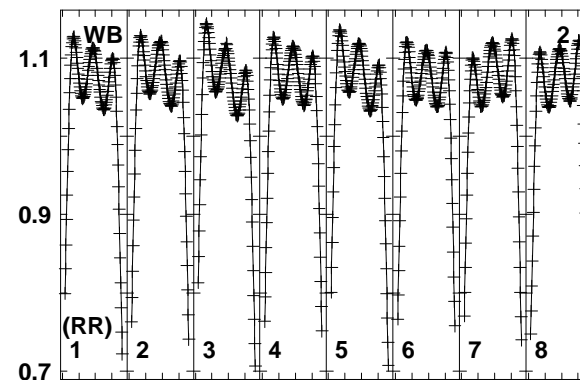
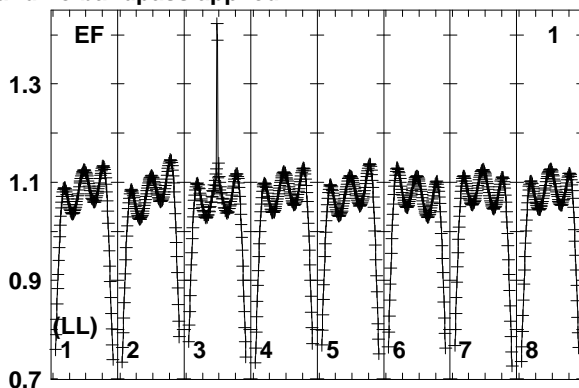
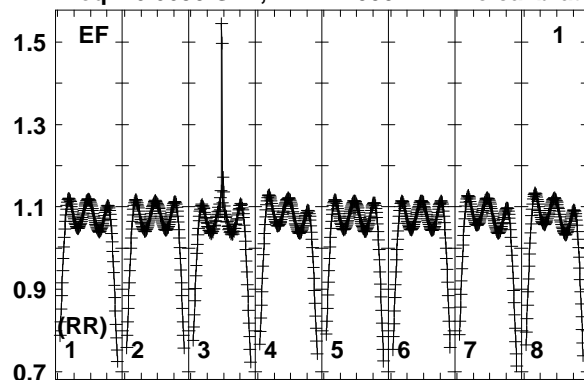
J1925+1227 EM117H 1.UVDATA.1

Freq = 6.6630 GHz, Bw = 2.000 MH No calibration applied and no bandpass applied



Lower frame: Real Jy  
Total-power spectrum Antenna: SR (10)  
Timerange: 00/21:28:26 to 00/21:31:24

Plot file version 47 created 20-MAR-2017 15:59:52  
 G45.07+0.13 EM117H 1.UVDATA.1  
 Freq = 6.6630 GHz, Bw = 2.000 MH No calibration applied and no bandpass applied



6663.06665.06667.06669.06671.06673.06675.06677.0  
 FREQ MHz

6663.06665.06667.06669.06671.06673.06675.06677.0  
 FREQ MHz

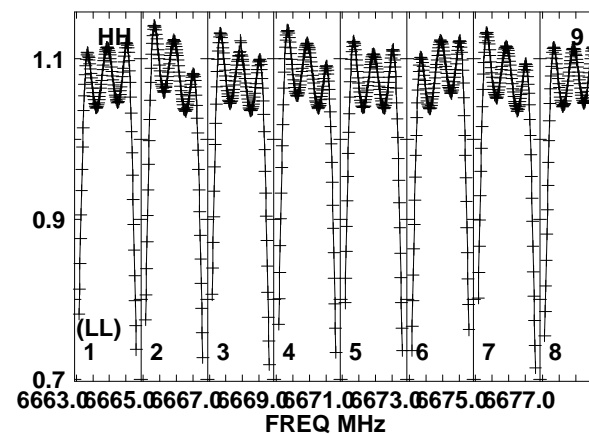
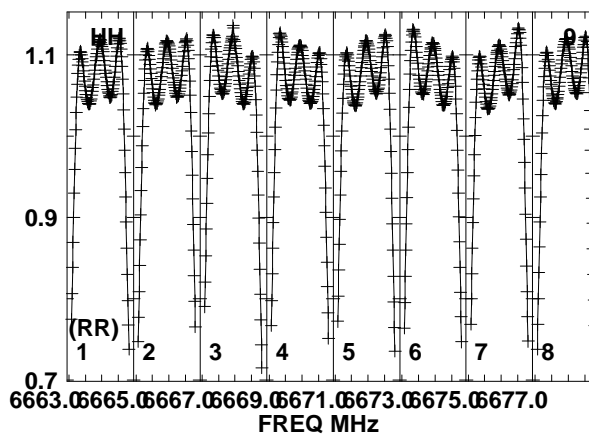
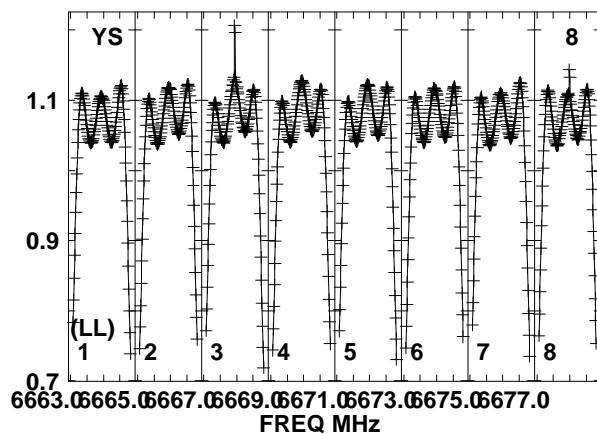
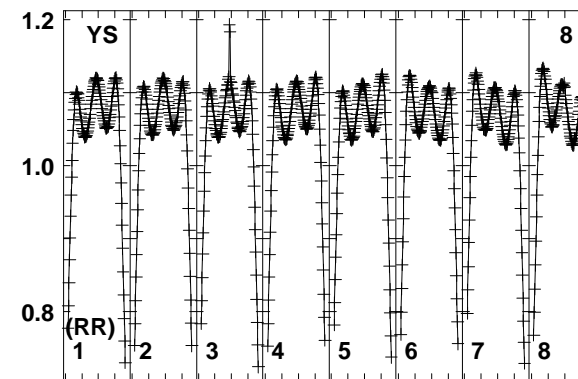
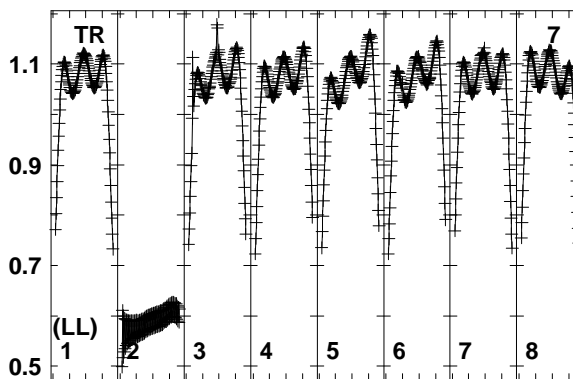
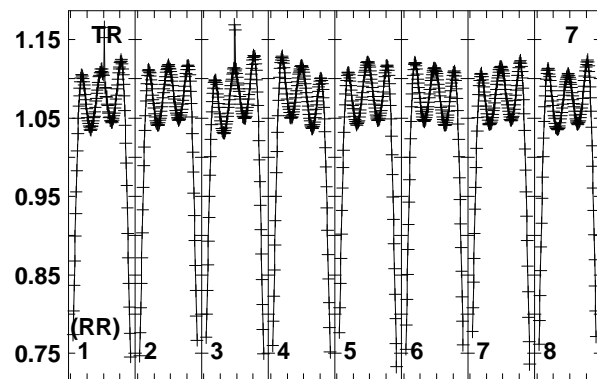
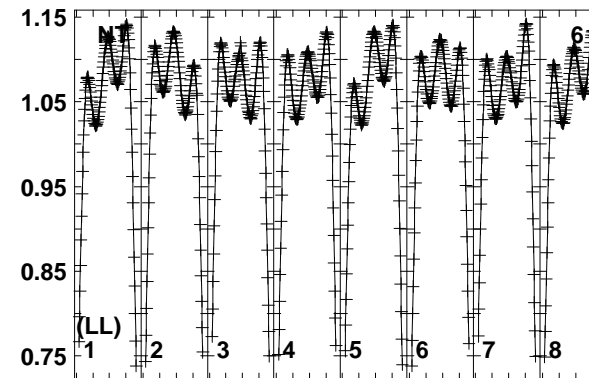
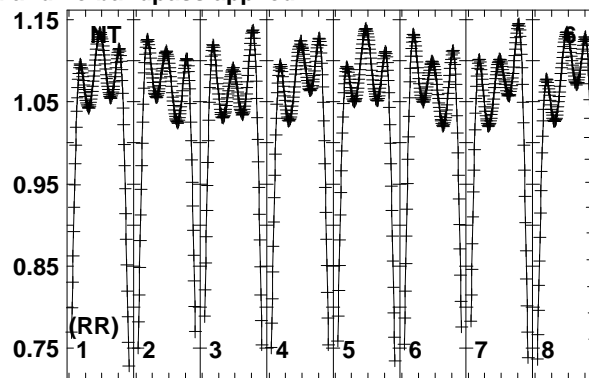
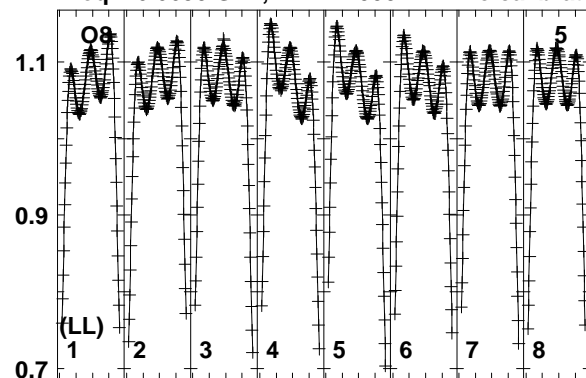
6663.06665.06667.06669.06671.06673.06675.06677.0  
 FREQ MHz

Lower frame: Real Jy  
 Total-power spectrum Antenna: EF (01)  
 Timerange: 00/21:31:26 to 00/21:33:24

Plot file version 48 created 20-MAR-2017 15:59:52

G45.07+0.13 EM117H 1.UVDATA.1

Freq = 6.6630 GHz, Bw = 2.000 MH No calibration applied and no bandpass applied

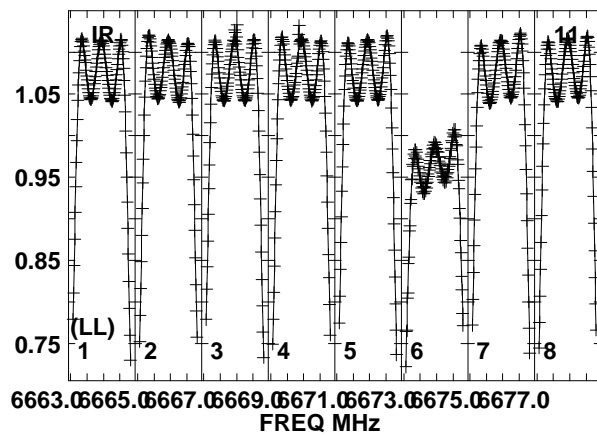
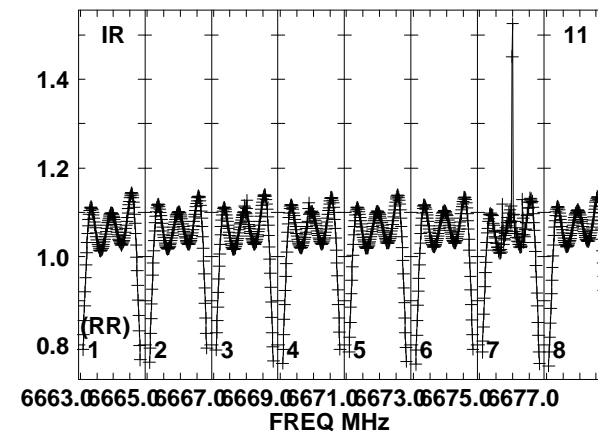
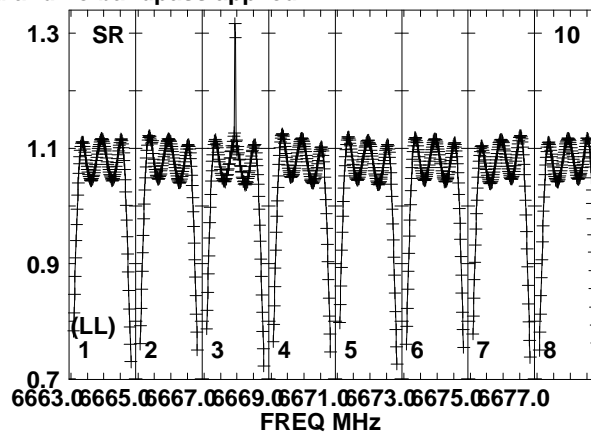
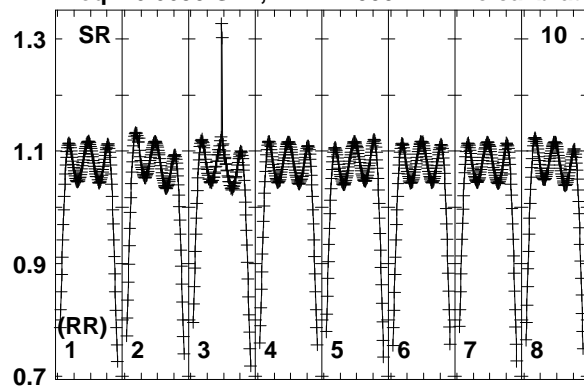


Lower frame: Real Jy  
Total-power spectrum Antenna: O8 (05)  
Timerange: 00/21:31:26 to 00/21:33:24

Plot file version 49 created 20-MAR-2017 15:59:52

G45.07+0.13 EM117H 1.UVDATA.1

Freq = 6.6630 GHz, Bw = 2.000 MH No calibration applied and no bandpass applied

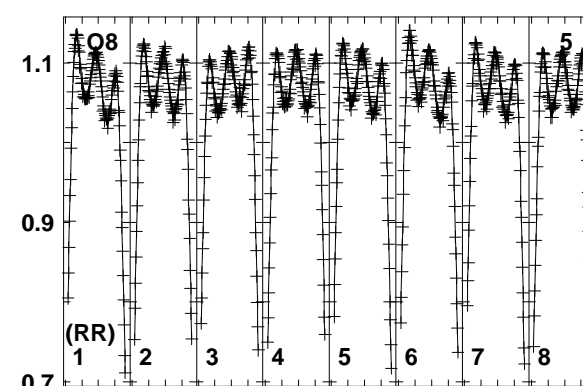
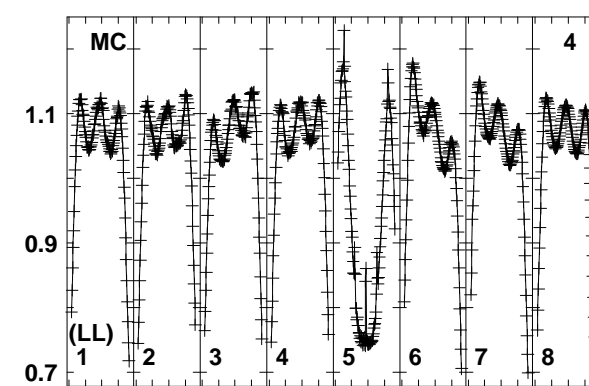
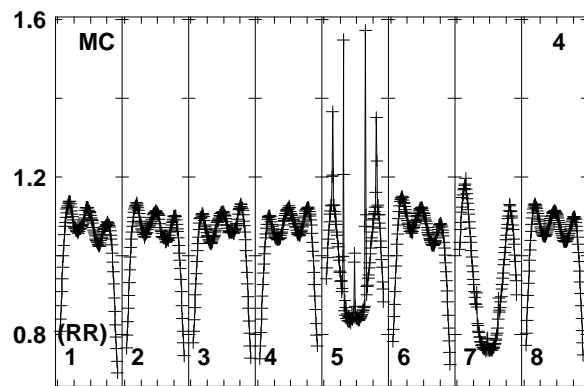
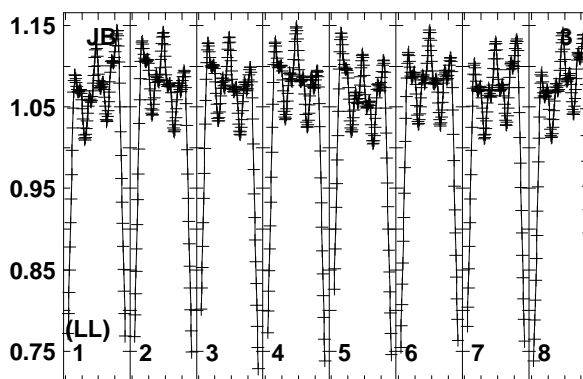
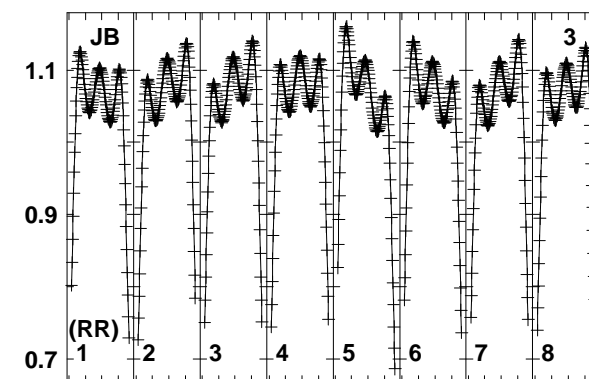
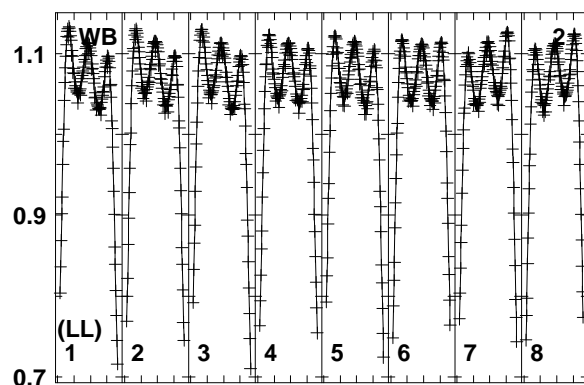
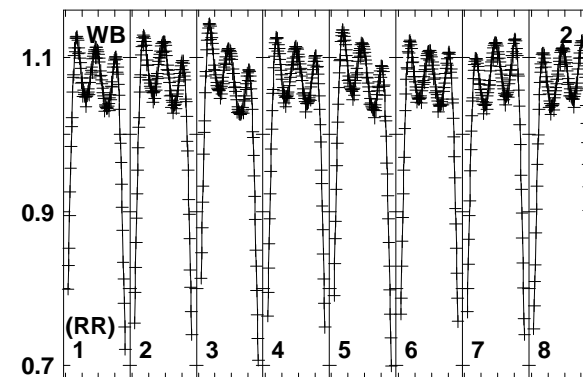
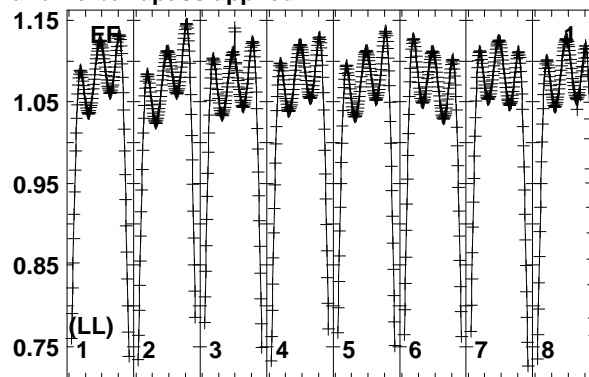
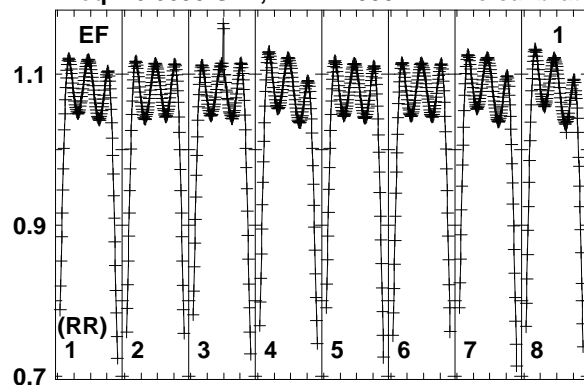


Lower frame: Real Jy  
Total-power spectrum Antenna: SR (10)  
Timerange: 00/21:31:26 to 00/21:33:24

Plot file version 50 created 20-MAR-2017 15:59:52

J1925+1227 EM117H 1.UVDATA.1

Freq = 6.6630 GHz, Bw = 2.000 MH No calibration applied and no bandpass applied



6663.06665.06667.06669.06671.06673.06675.06677.0

FREQ MHz

6663.06665.06667.06669.06671.06673.06675.06677.0

FREQ MHz

6663.06665.06667.06669.06671.06673.06675.06677.0

FREQ MHz

Lower frame: Real Jy

Total-power spectrum Antenna: EF (01)

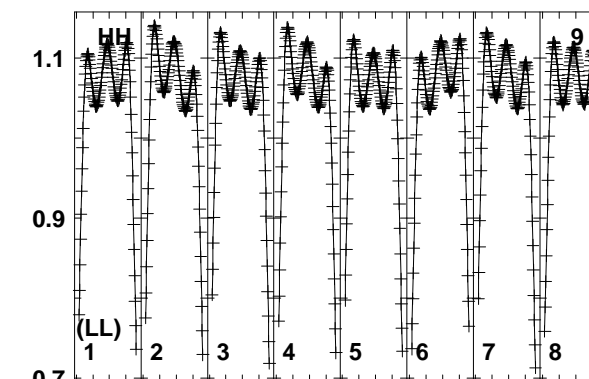
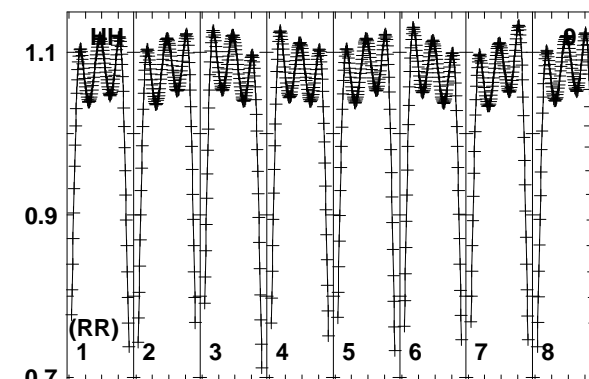
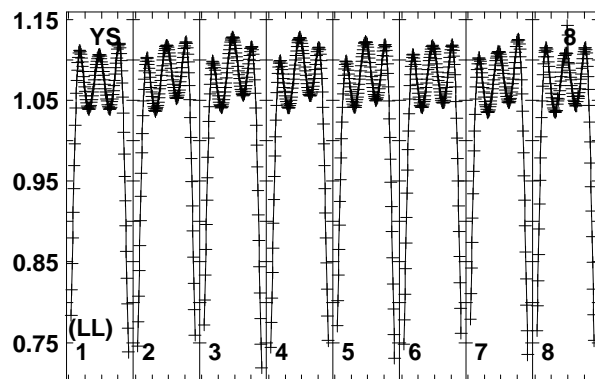
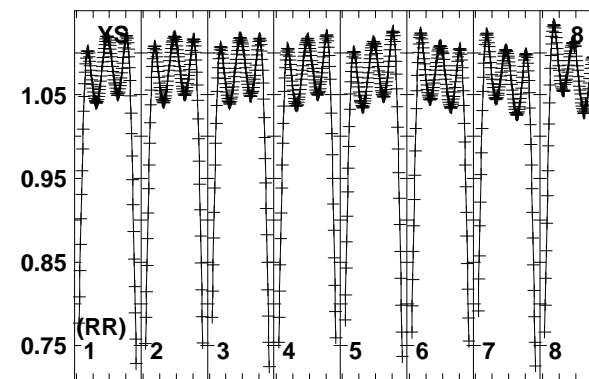
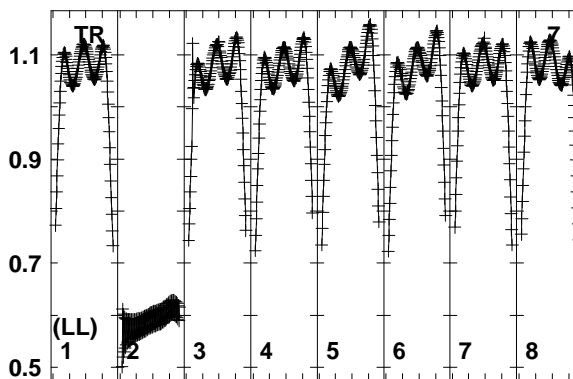
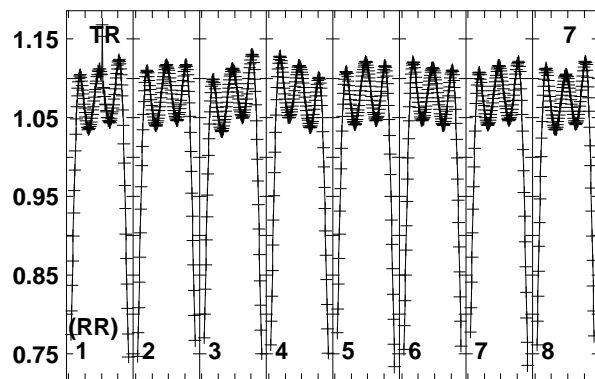
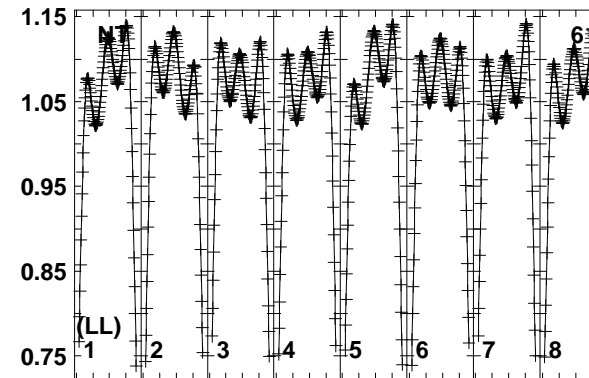
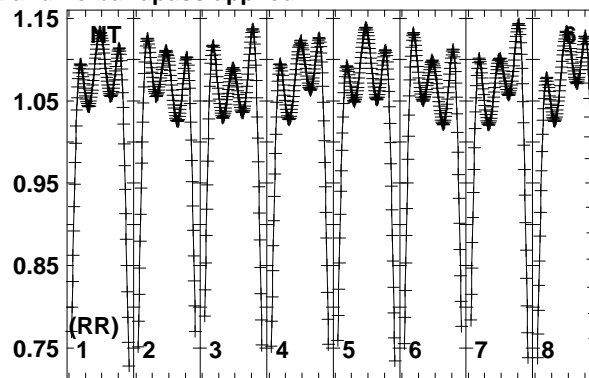
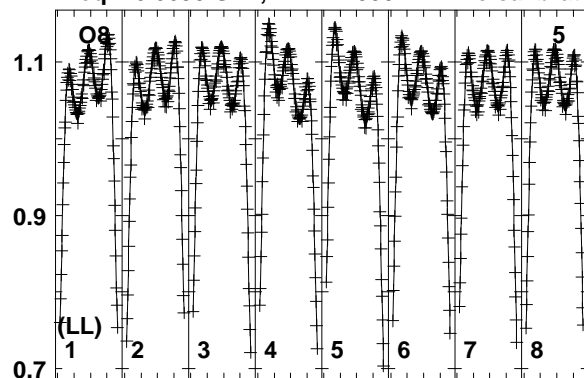
Timerange: 00/21:34:06 to 00/21:37:04



Plot file version 51 created 20-MAR-2017 15:59:53

J1925+1227 EM117H 1.UVDATA.1

Freq = 6.6630 GHz, Bw = 2.000 MH No calibration applied and no bandpass applied



6663.06665.06667.06669.06671.06673.06675.06677.0

FREQ MHz

6663.06665.06667.06669.06671.06673.06675.06677.0

FREQ MHz

6663.06665.06667.06669.06671.06673.06675.06677.0

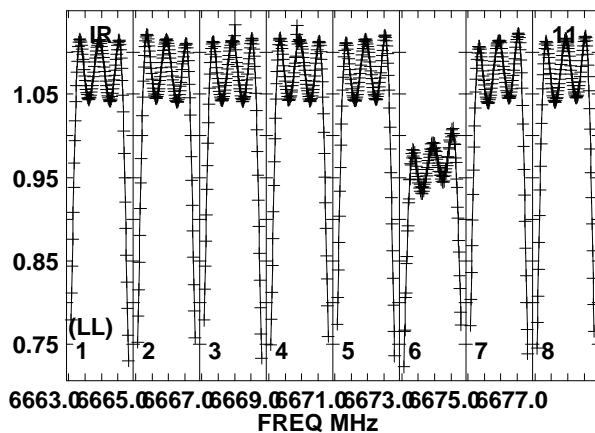
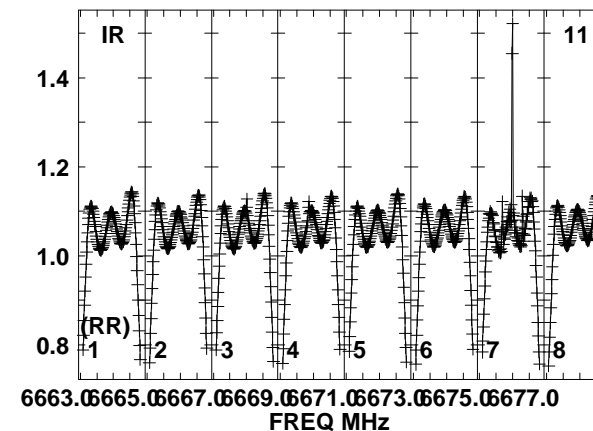
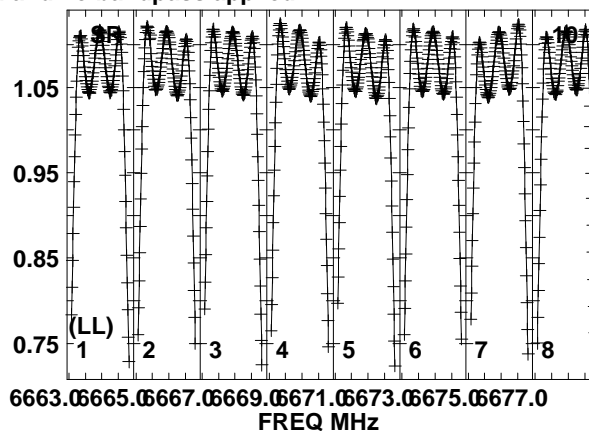
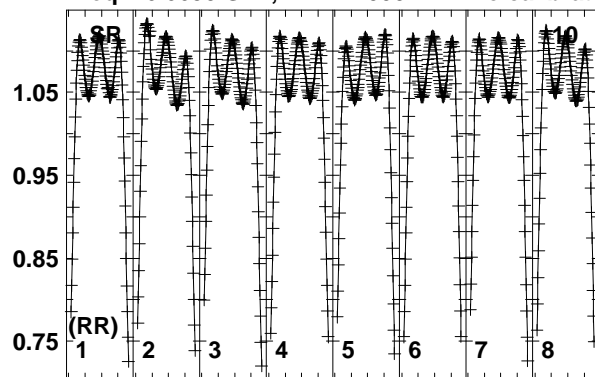
FREQ MHz

Lower frame: Real Jy  
Total-power spectrum Antenna: O8 (05)  
Timerange: 00/21:34:06 to 00/21:37:04

Plot file version 52 created 20-MAR-2017 15:59:53

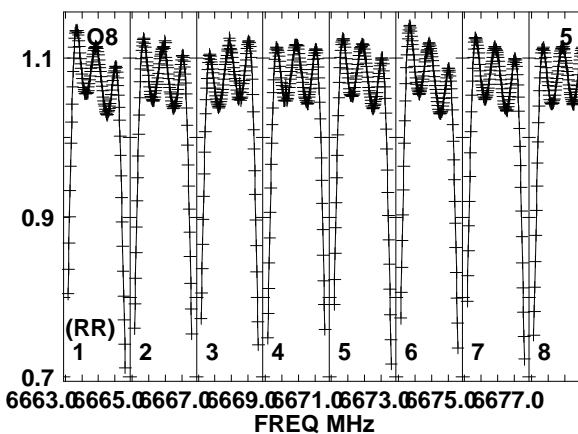
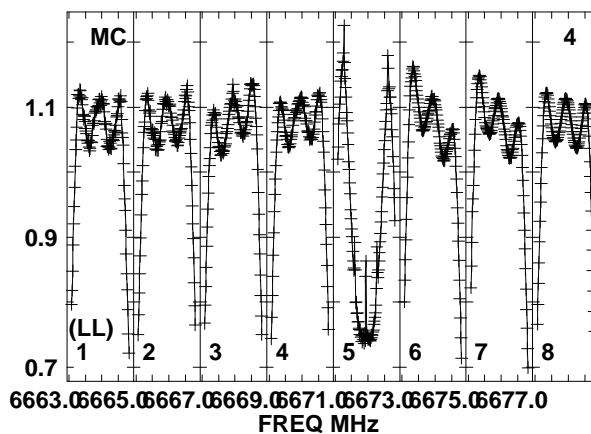
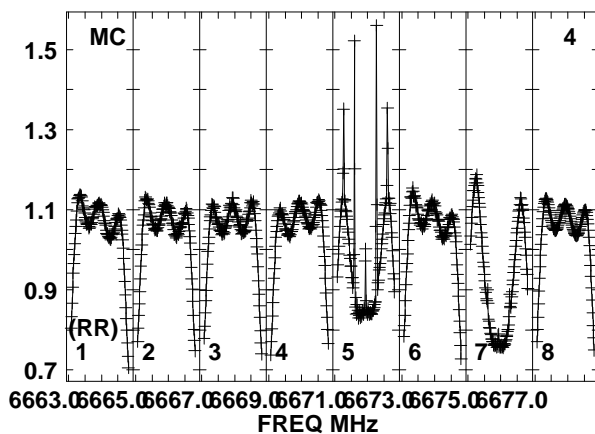
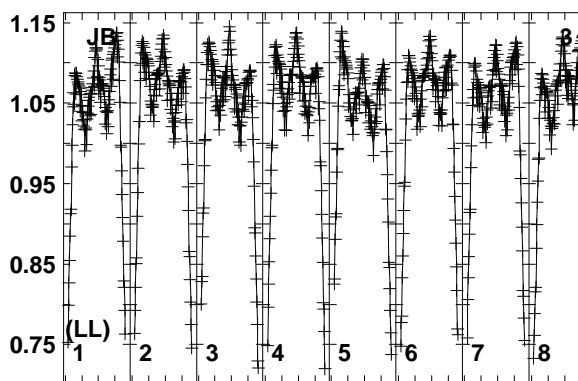
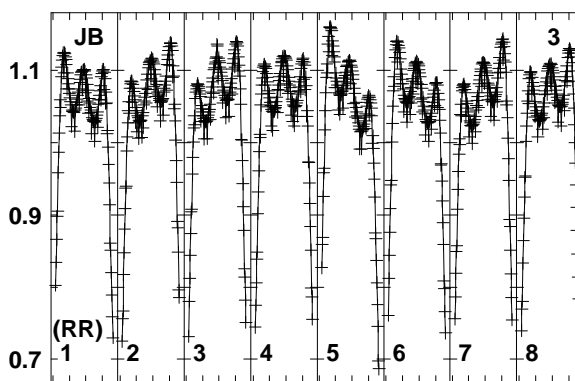
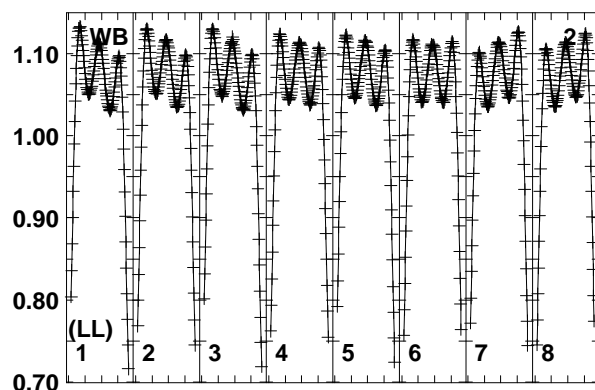
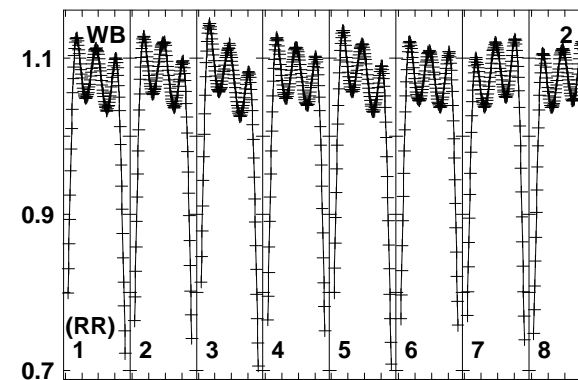
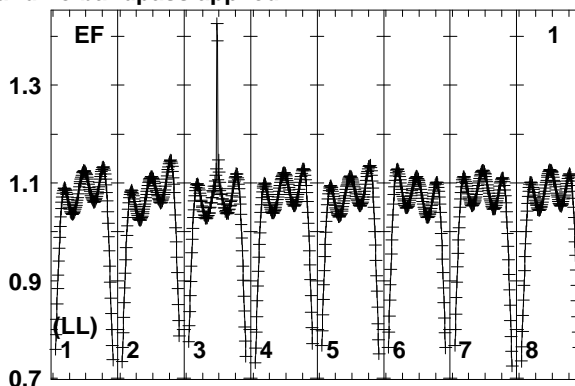
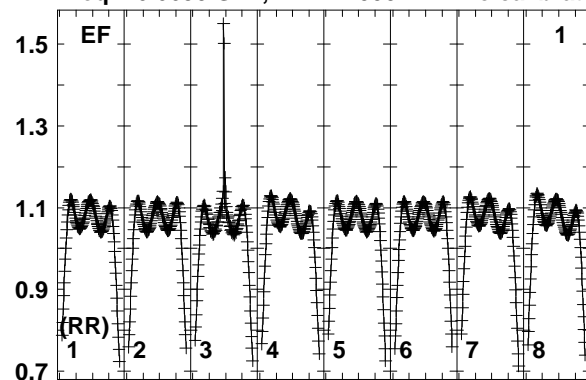
J1925+1227 EM117H 1.UVDATA.1

Freq = 6.6630 GHz, Bw = 2.000 MH No calibration applied and no bandpass applied



Lower frame: Real Jy  
Total-power spectrum Antenna: SR (10)  
Timerange: 00/21:34:06 to 00/21:37:04

Plot file version 53 created 20-MAR-2017 15:59:53  
 G45.07+0.13 EM117H 1.UVDATA.1  
 Freq = 6.6630 GHz, Bw = 2.000 MH No calibration applied and no bandpass applied

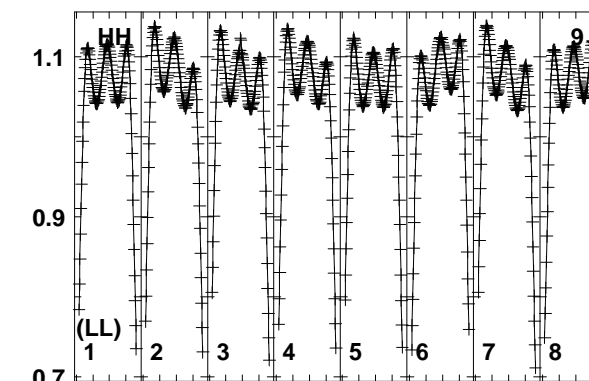
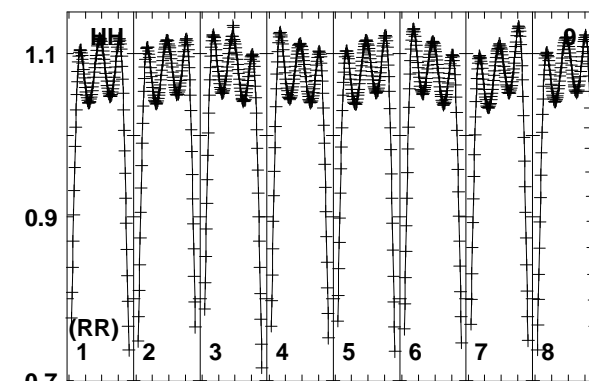
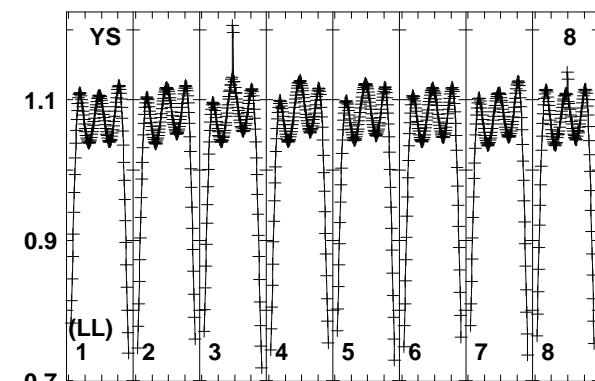
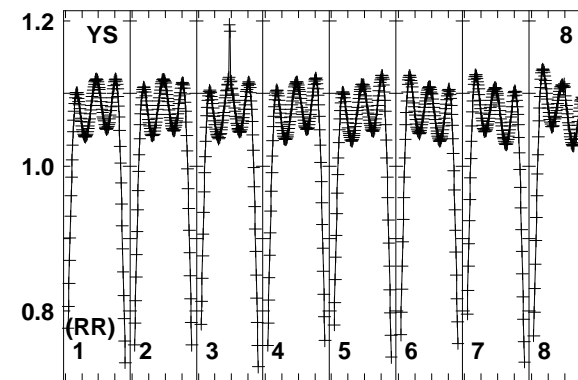
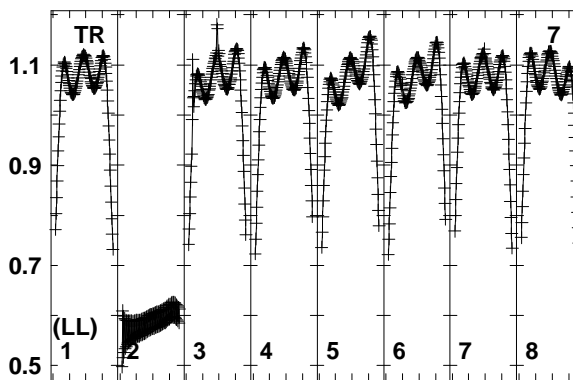
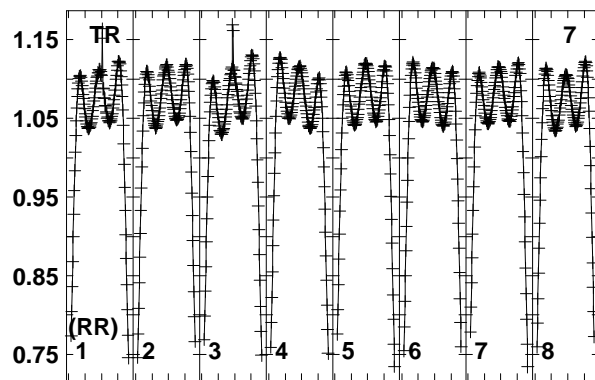
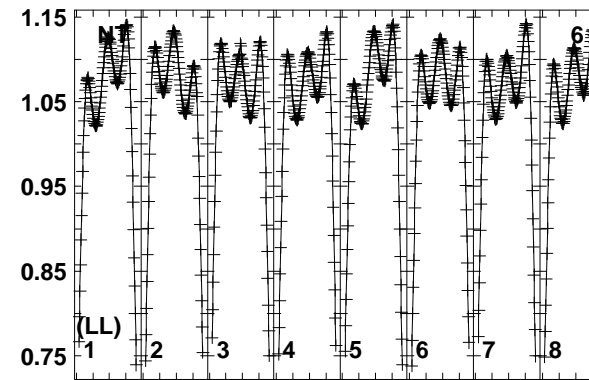
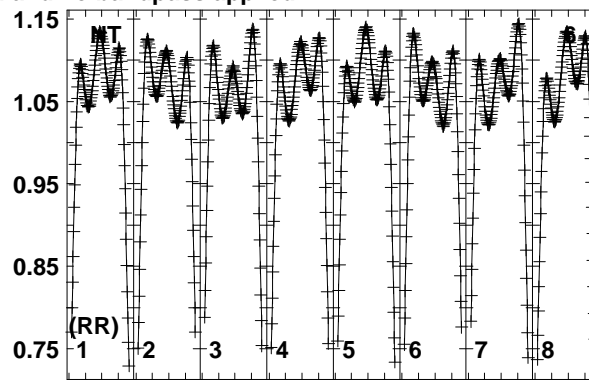
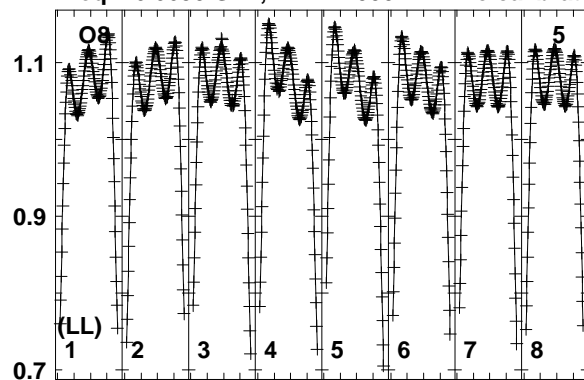


Lower frame: Real Jy  
 Total-power spectrum Antenna: EF (01)  
 Timerange: 00/21:37:06 to 00/21:39:04

Plot file version 54 created 20-MAR-2017 15:59:53

G45.07+0.13 EM117H 1.UVDATA.1

Freq = 6.6630 GHz, Bw = 2.000 MH No calibration applied and no bandpass applied



6663.06665.06667.06669.06671.06673.06675.06677.0  
FREQ MHz

6663.06665.06667.06669.06671.06673.06675.06677.0  
FREQ MHz

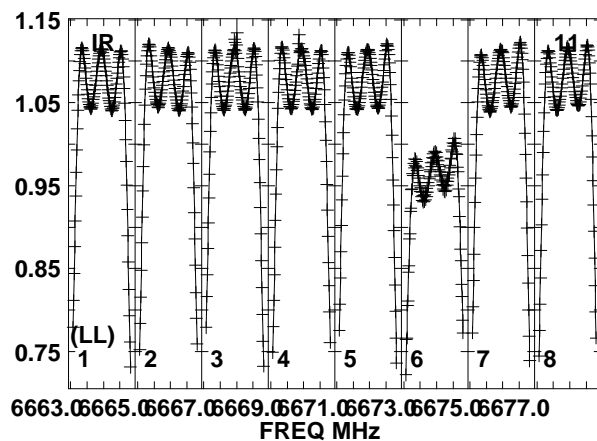
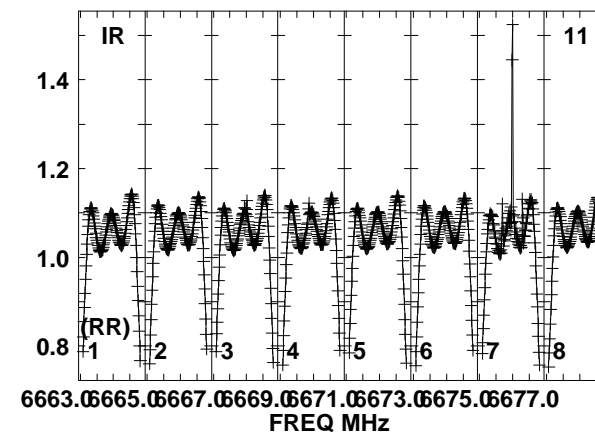
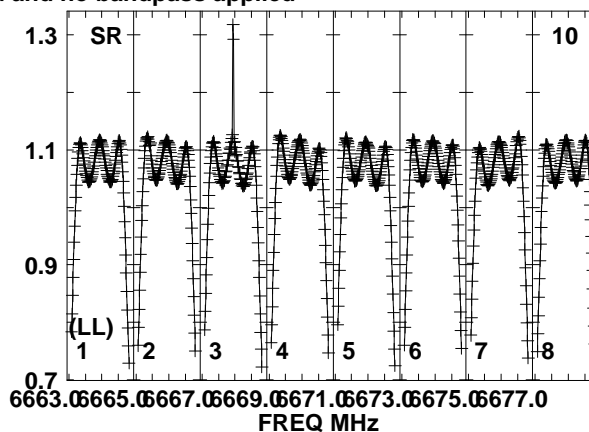
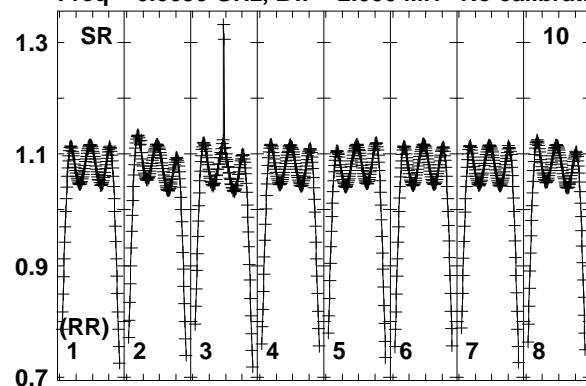
6663.06665.06667.06669.06671.06673.06675.06677.0  
FREQ MHz

Lower frame: Real Jy  
Total-power spectrum Antenna: O8 (05)  
Timerange: 00/21:37:06 to 00/21:39:04

Plot file version 55 created 20-MAR-2017 15:59:54

G45.07+0.13 EM117H 1.UVDATA.1

Freq = 6.6630 GHz, Bw = 2.000 MH No calibration applied and no bandpass applied

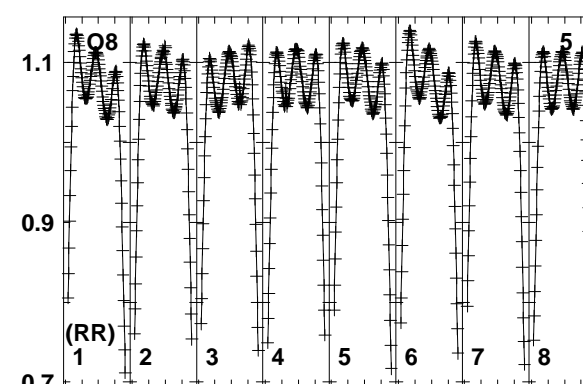
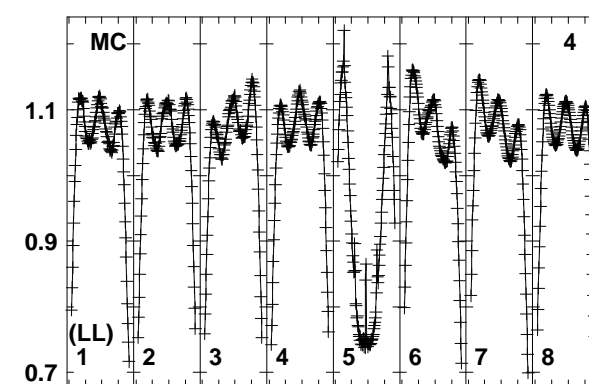
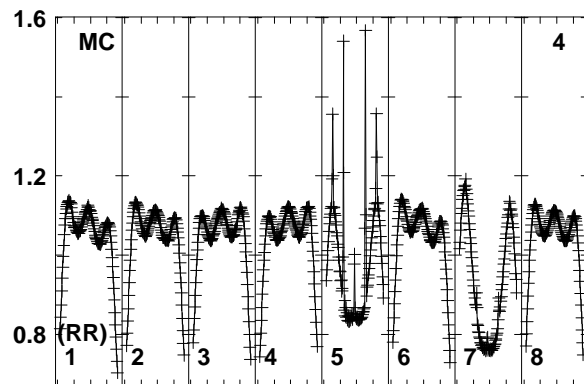
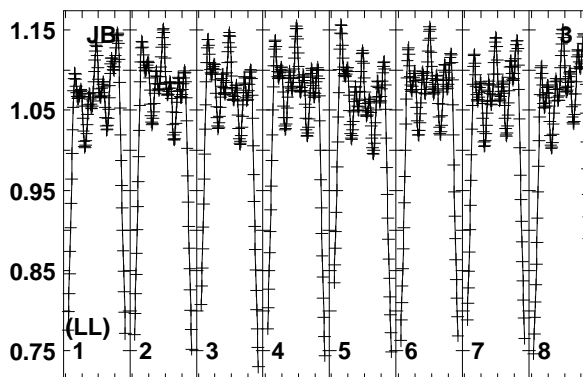
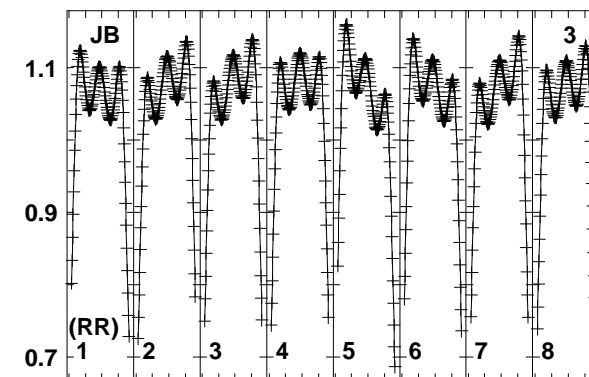
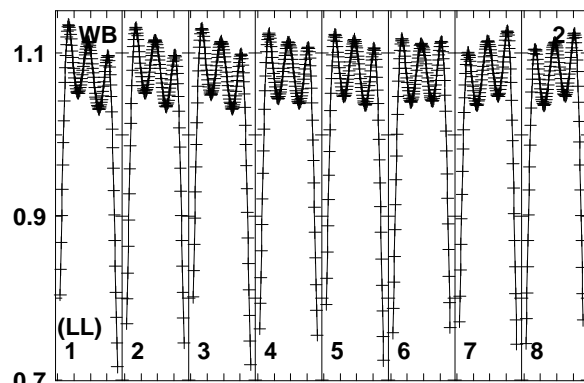
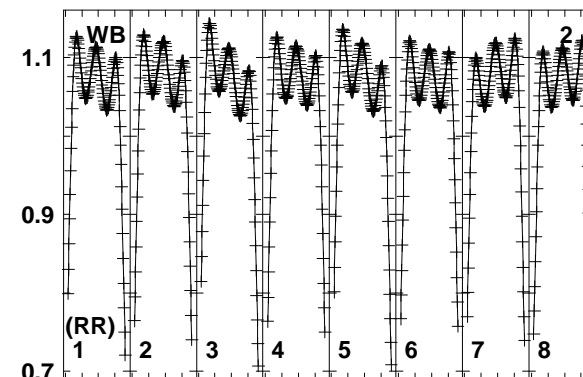
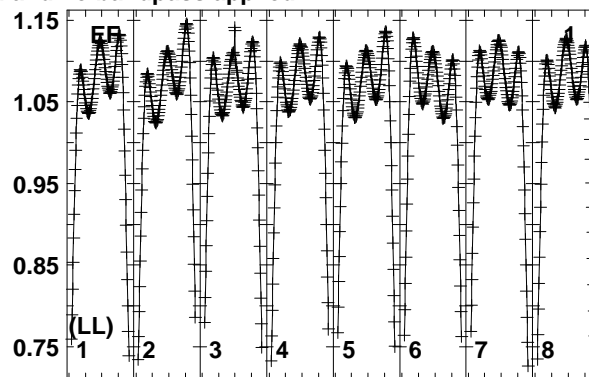
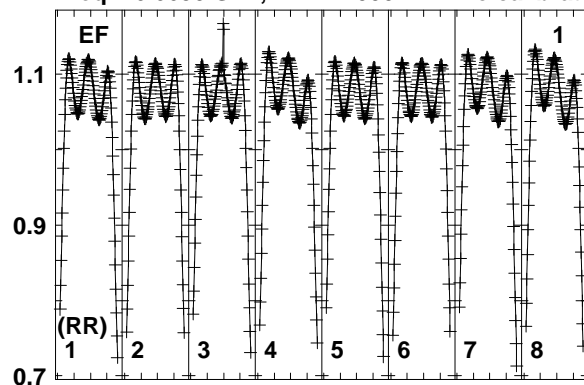


Lower frame: Real Jy  
Total-power spectrum Antenna: SR (10)  
Timerange: 00/21:37:06 to 00/21:39:04

Plot file version 56 created 20-MAR-2017 15:59:54

J1925+1227 EM117H 1.UVDATA.1

Freq = 6.6630 GHz, Bw = 2.000 MH No calibration applied and no bandpass applied



6663.06665.06667.06669.06671.06673.06675.06677.0

FREQ MHz

6663.06665.06667.06669.06671.06673.06675.06677.0

FREQ MHz

6663.06665.06667.06669.06671.06673.06675.06677.0

FREQ MHz

Lower frame: Real Jy

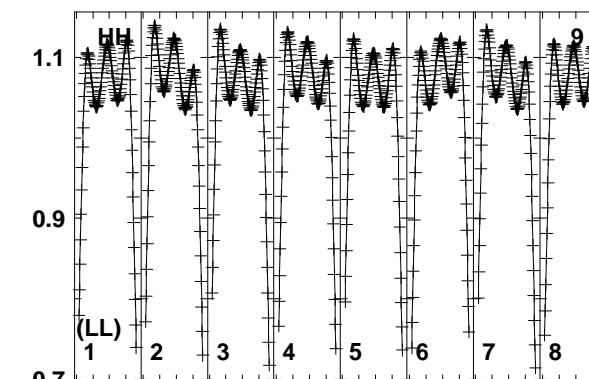
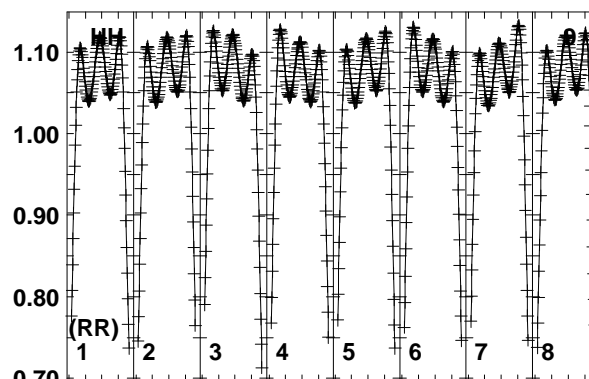
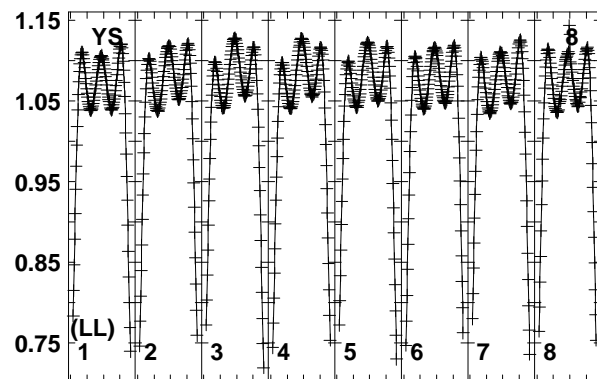
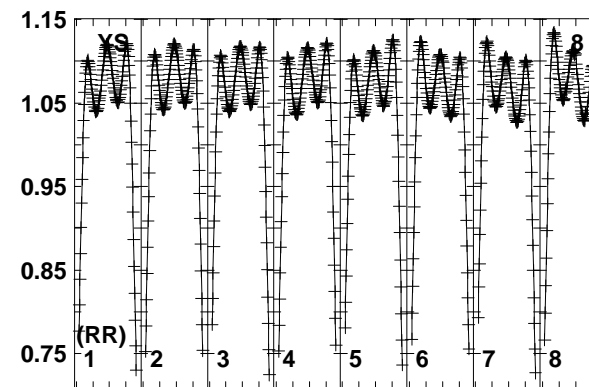
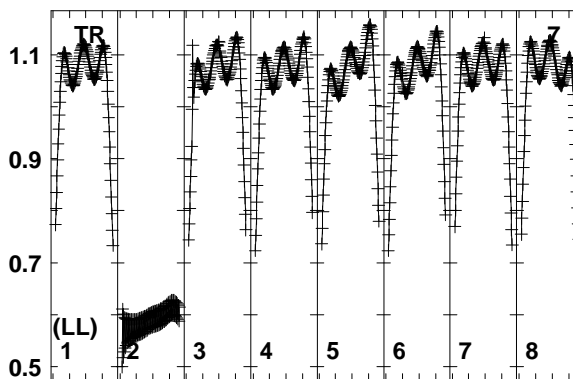
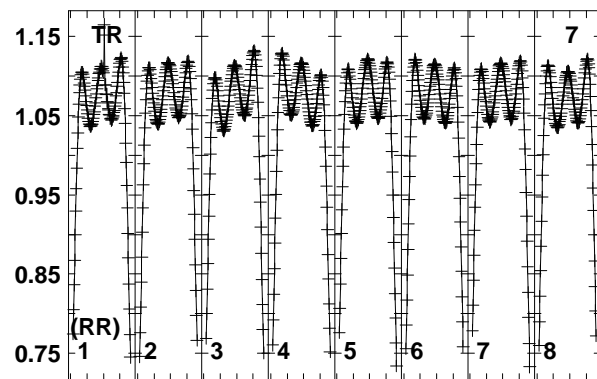
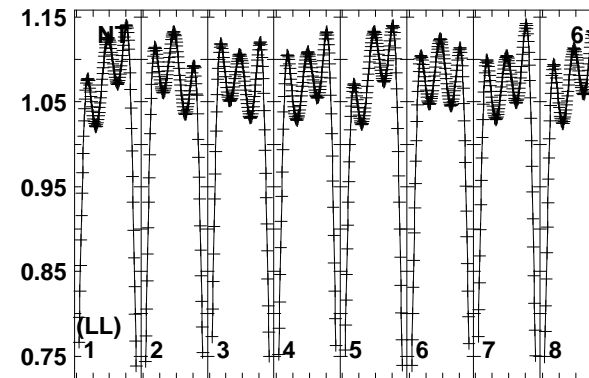
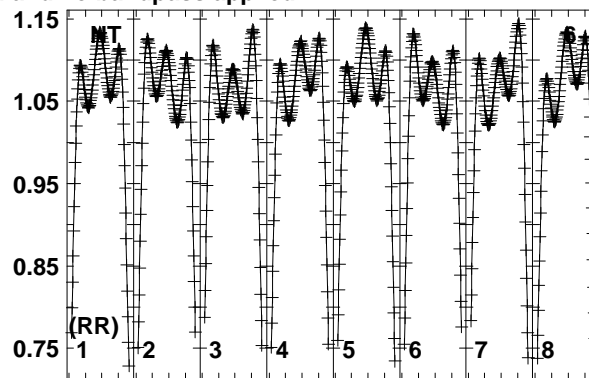
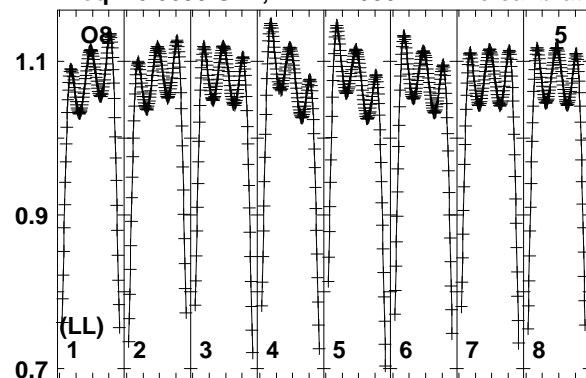
Total-power spectrum Antenna: EF (01)

Timerange: 00/21:39:06 to 00/21:42:04

Plot file version 57 created 20-MAR-2017 15:59:54

J1925+1227 EM117H 1.UVDATA.1

Freq = 6.6630 GHz, Bw = 2.000 MH No calibration applied and no bandpass applied



6663.06665.06667.06669.06671.06673.06675.06677.0

FREQ MHz

6663.06665.06667.06669.06671.06673.06675.06677.0

FREQ MHz

6663.06665.06667.06669.06671.06673.06675.06677.0

FREQ MHz

Lower frame: Real Jy

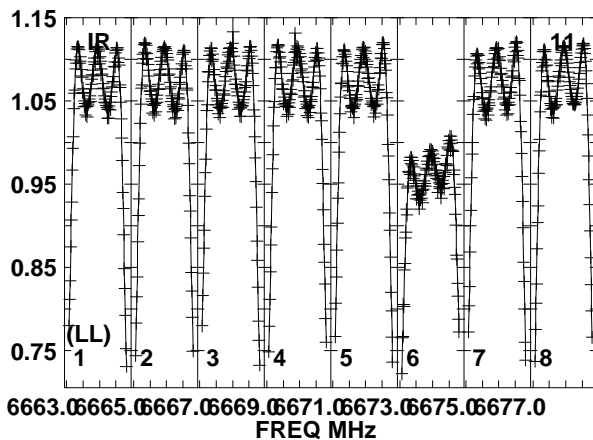
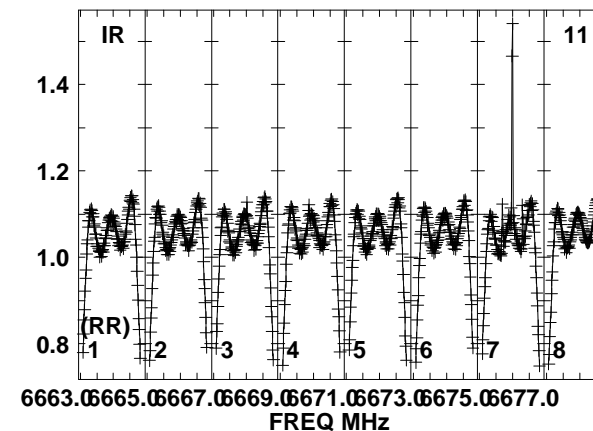
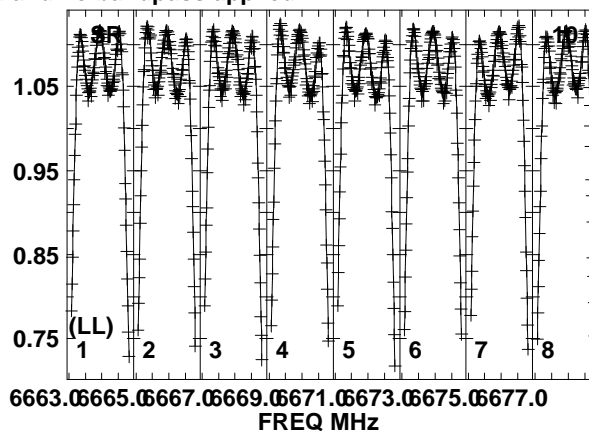
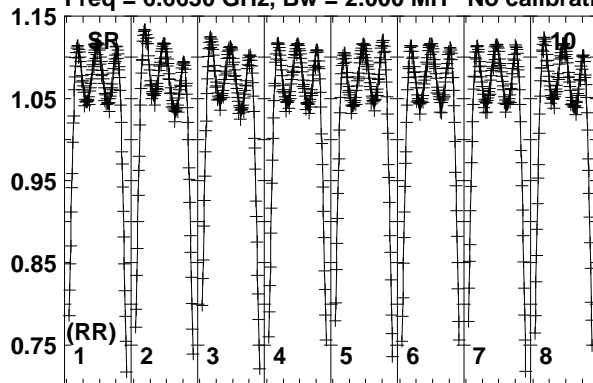
Total-power spectrum Antenna: O8 (05)

Timerange: 00/21:39:06 to 00/21:42:04

Plot file version 58 created 20-MAR-2017 15:59:55

J1925+1227 EM117H 1.UVDATA.1

Freq = 6.6630 GHz, Bw = 2.000 MH No calibration applied and no bandpass applied



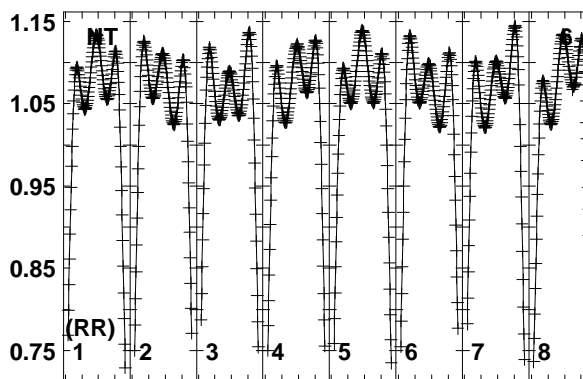
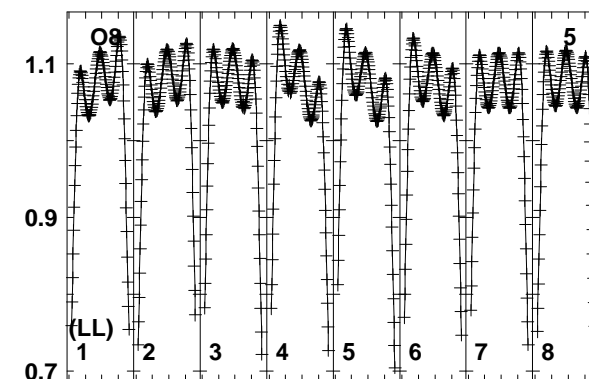
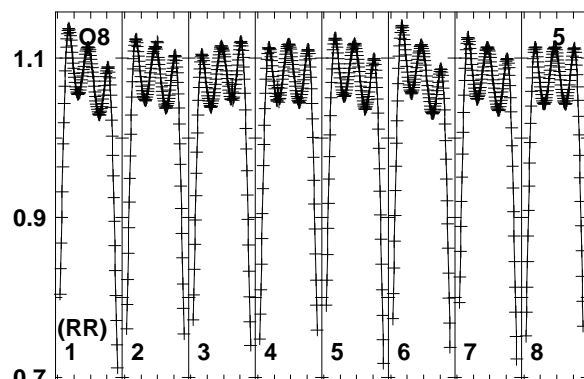
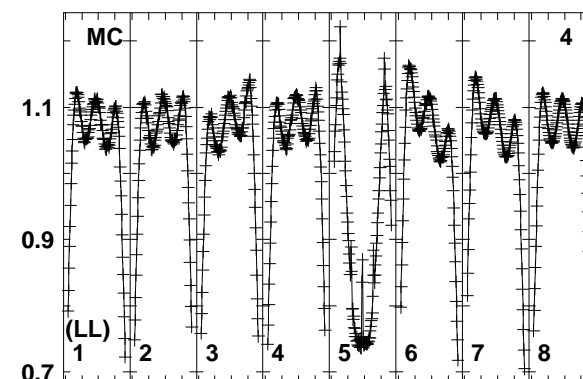
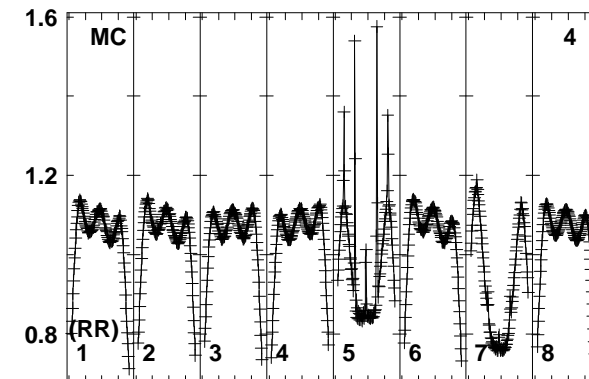
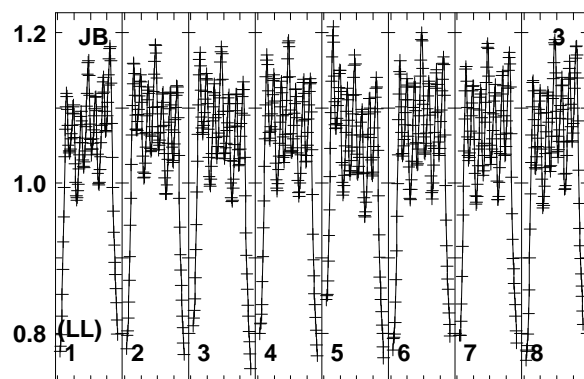
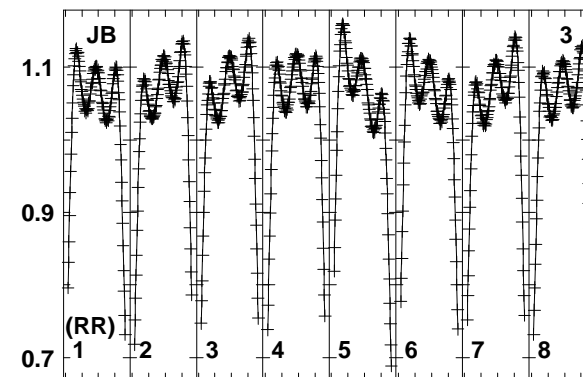
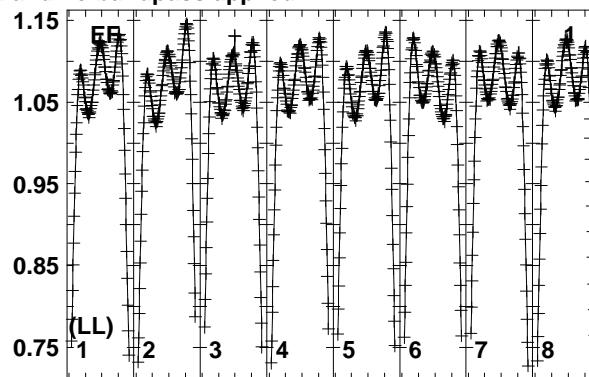
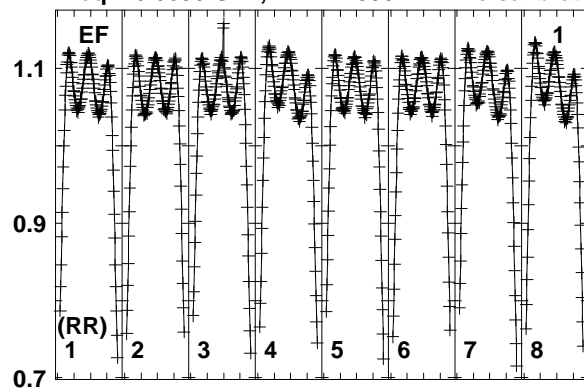
Lower frame: Real Jy  
Total-power spectrum Antenna: SR (10)  
Timerange: 00/21:39:06 to 00/21:42:04



Plot file version 59 created 20-MAR-2017 15:59:55

J2202+4216 EM117H 1.UVDATA.1

Freq = 6.6630 GHz, Bw = 2.000 MH No calibration applied and no bandpass applied



6663.06665.06667.06669.06671.06673.06675.06677.0  
FREQ MHz

6663.06665.06667.06669.06671.06673.06675.06677.0  
FREQ MHz

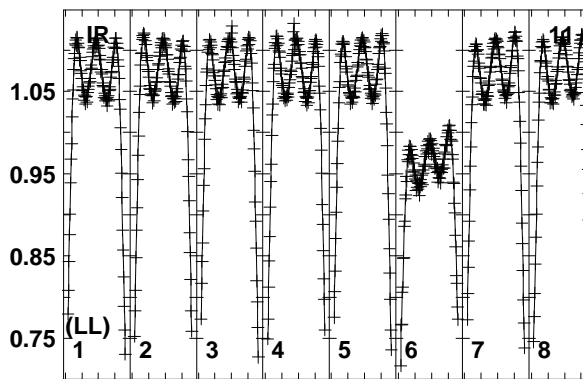
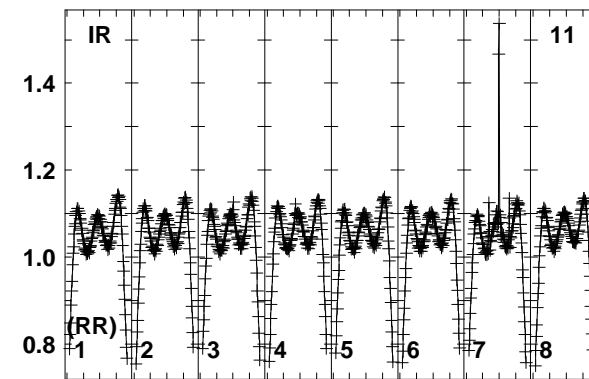
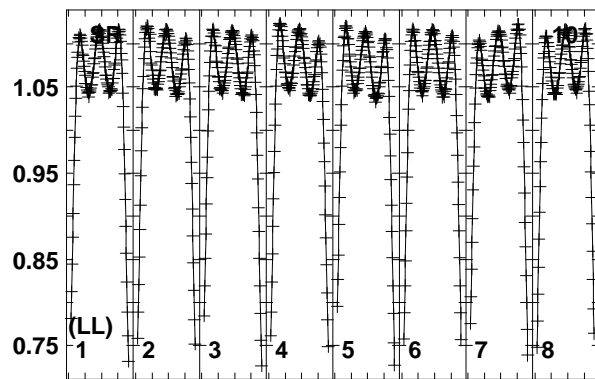
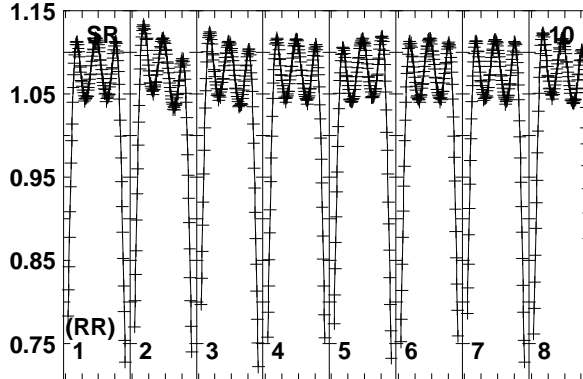
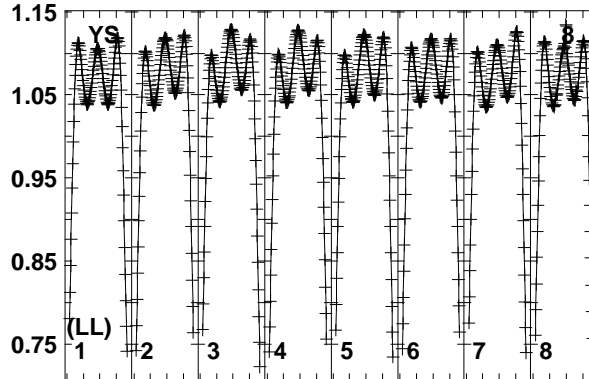
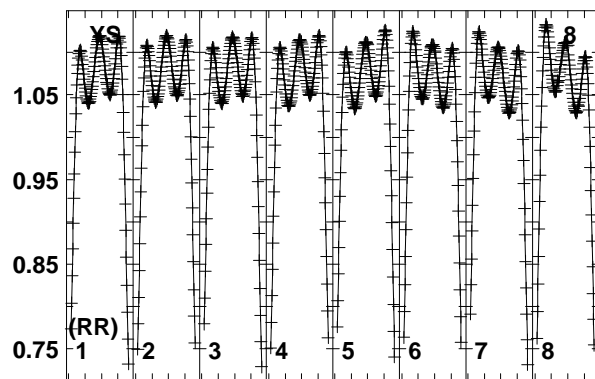
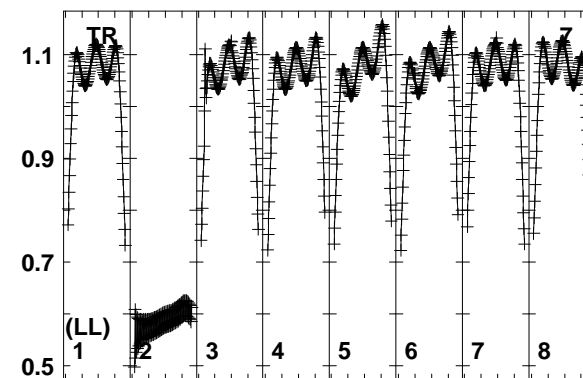
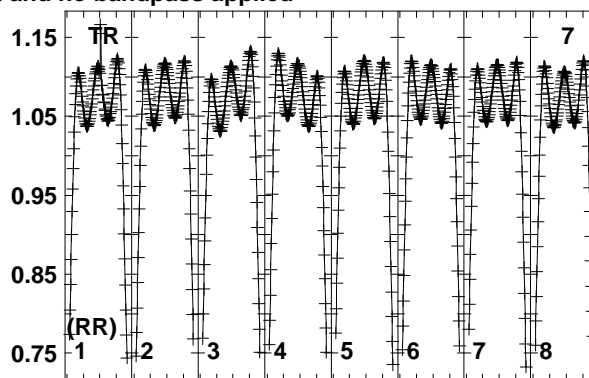
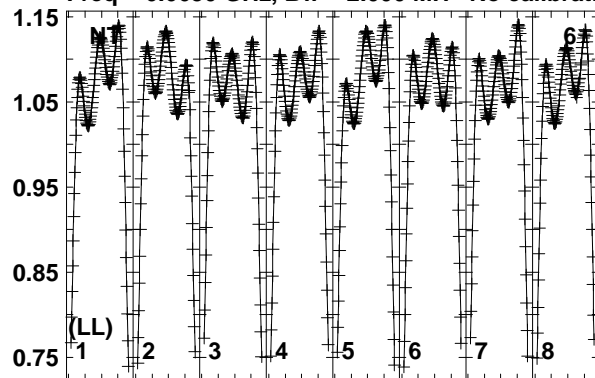
6663.06665.06667.06669.06671.06673.06675.06677.0  
FREQ MHz

Lower frame: Real Jy  
Total-power spectrum Antenna: EF (01)  
Timerange: 00/21:45:51 to 00/21:53:49

Plot file version 60 created 20-MAR-2017 15:59:56

J2202+4216 EM117H 1.UVDATA.1

Freq = 6.6630 GHz, Bw = 2.000 MH No calibration applied and no bandpass applied



6663.06665.06667.06669.06671.06673.06675.06677.0

FREQ MHz

6663.06665.06667.06669.06671.06673.06675.06677.0

FREQ MHz

6663.06665.06667.06669.06671.06673.06675.06677.0

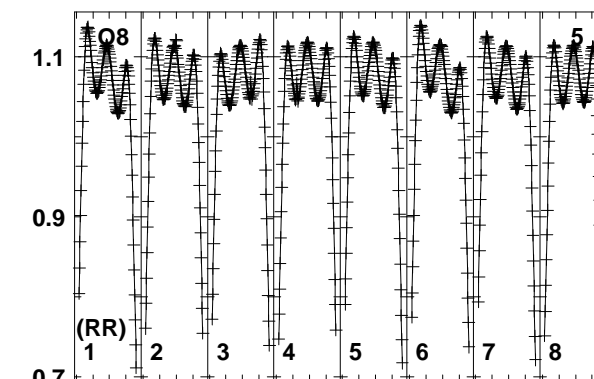
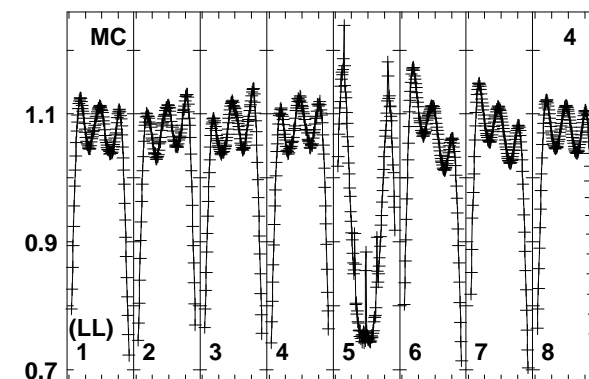
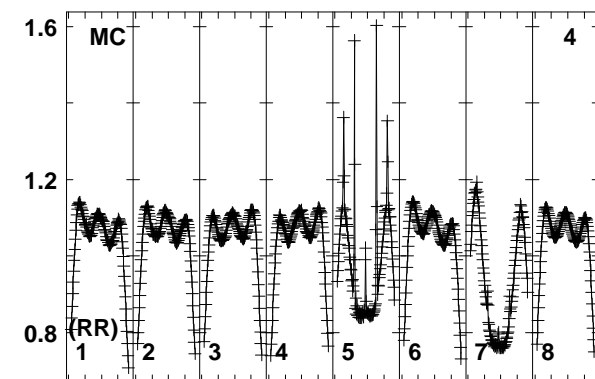
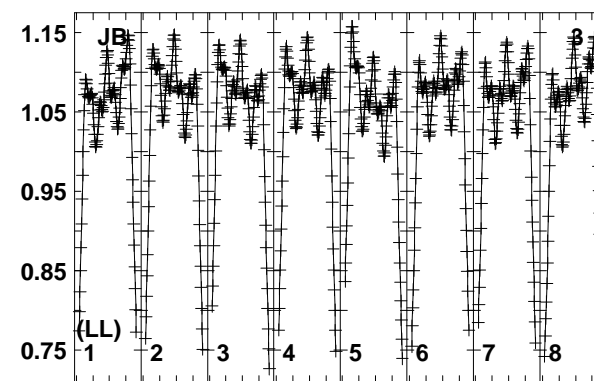
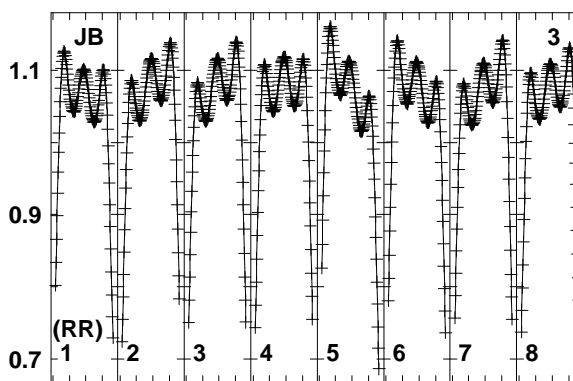
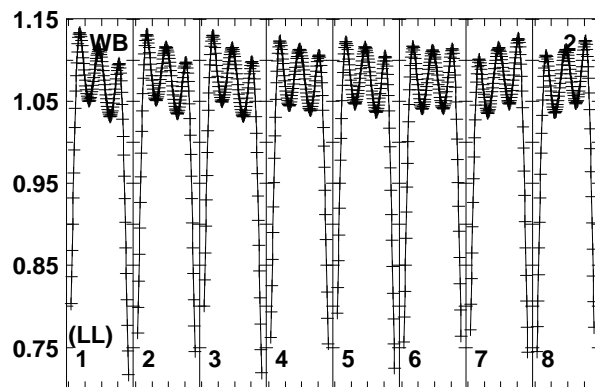
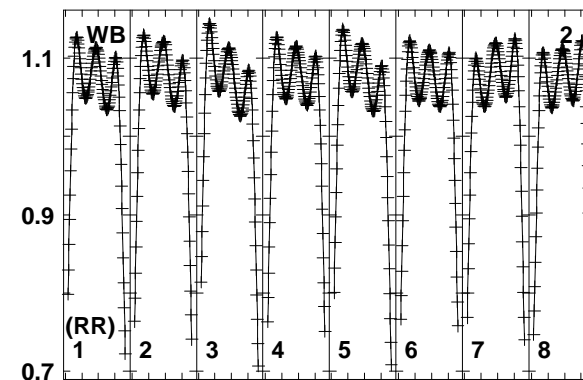
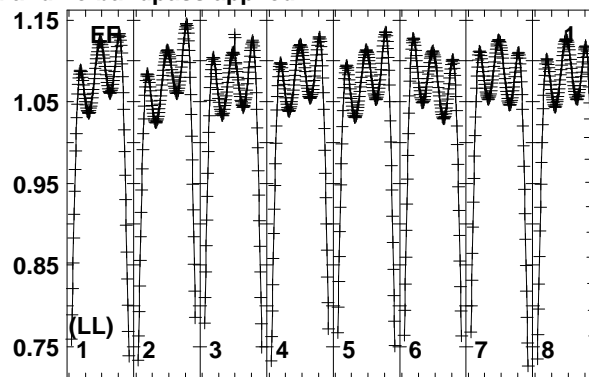
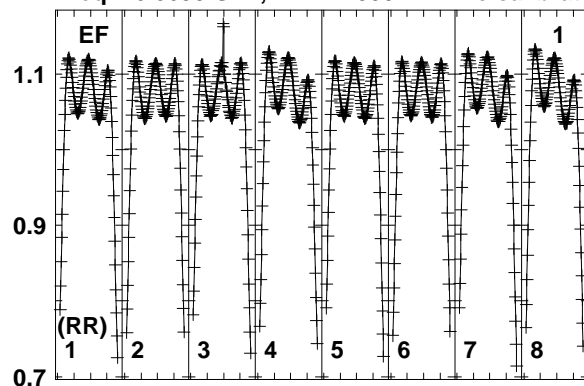
FREQ MHz

Lower frame: Real Jy  
Total-power spectrum Antenna: NT (06)  
Timerange: 00/21:45:51 to 00/21:53:49

Plot file version 61 created 20-MAR-2017 15:59:57

J1925+1227 EM117H 1.UVDATA.1

Freq = 6.6630 GHz, Bw = 2.000 MH No calibration applied and no bandpass applied



6663.06665.06667.06669.06671.06673.06675.06677.0  
FREQ MHz

6663.06665.06667.06669.06671.06673.06675.06677.0  
FREQ MHz

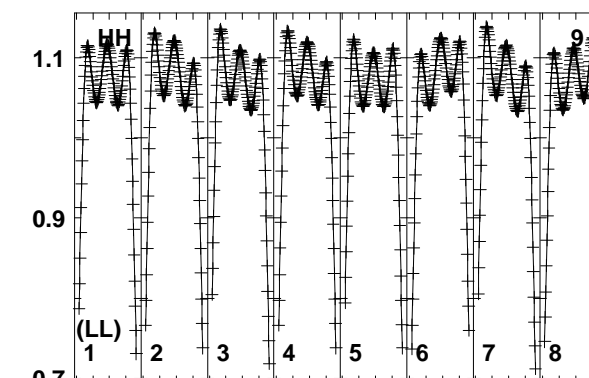
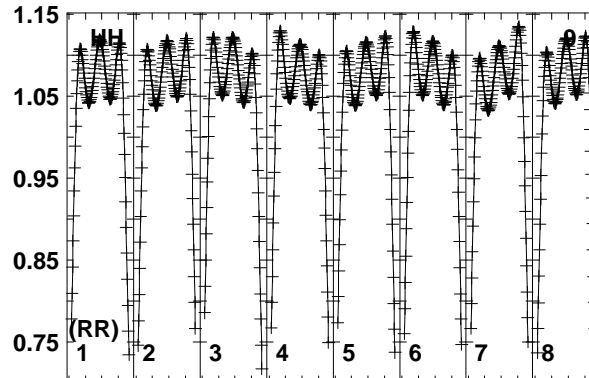
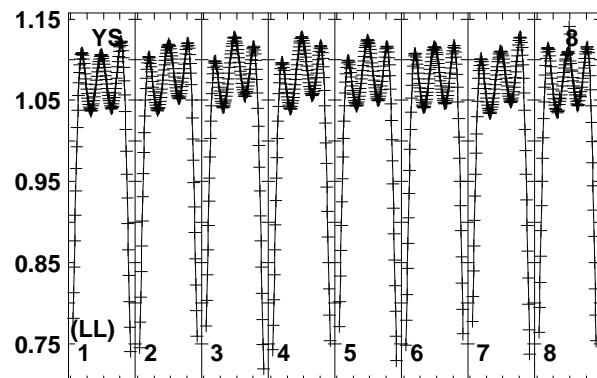
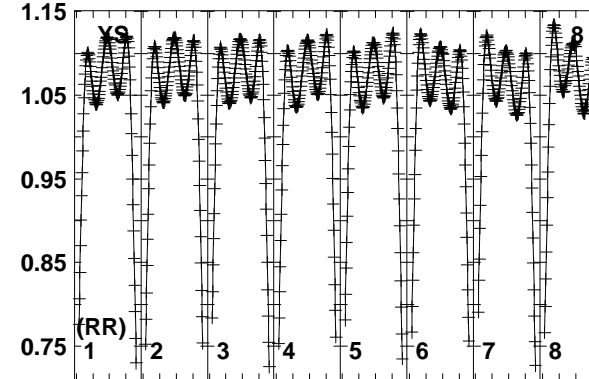
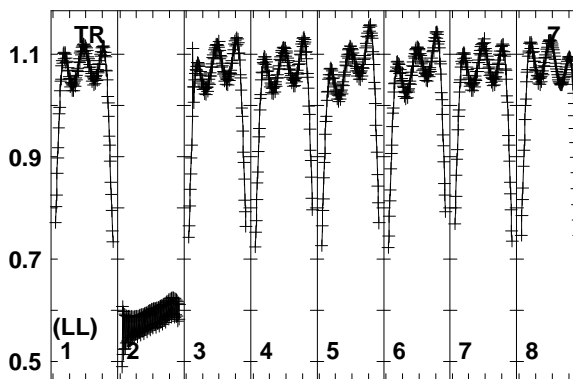
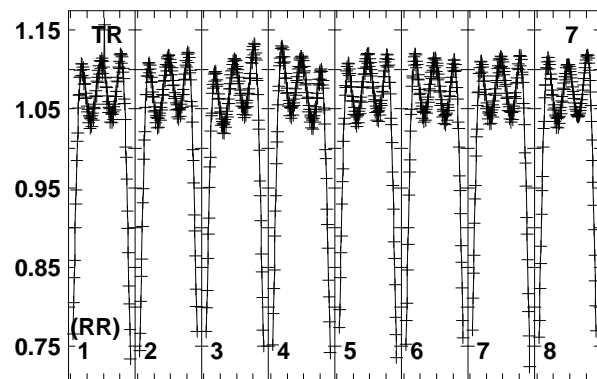
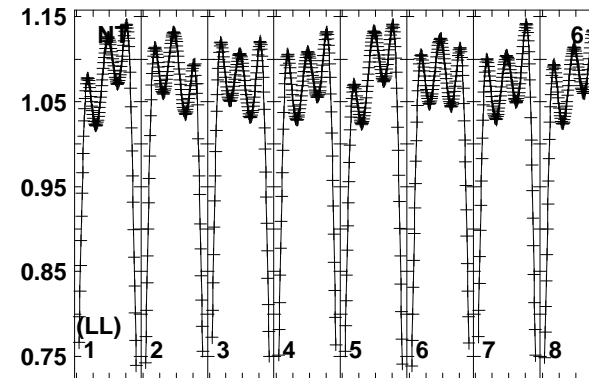
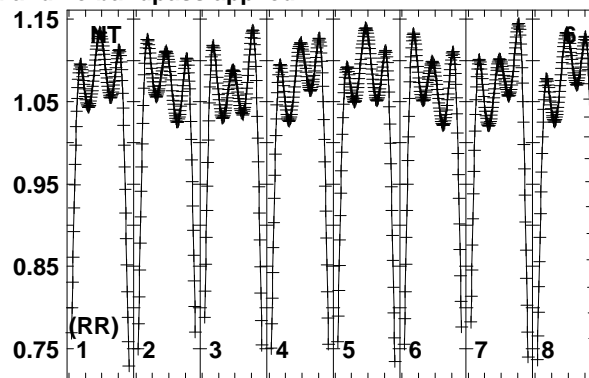
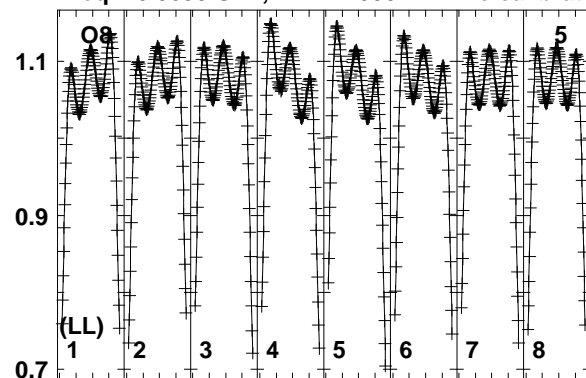
6663.06665.06667.06669.06671.06673.06675.06677.0  
FREQ MHz

Lower frame: Real Jy  
Total-power spectrum Antenna: EF (01)  
Timerange: 00/21:57:41 to 00/22:00:39

Plot file version 62 created 20-MAR-2017 15:59:57

J1925+1227 EM117H 1.UVDATA.1

Freq = 6.6630 GHz, Bw = 2.000 MH No calibration applied and no bandpass applied



6663.06665.06667.06669.06671.06673.06675.06677.0

FREQ MHz

6663.06665.06667.06669.06671.06673.06675.06677.0

FREQ MHz

6663.06665.06667.06669.06671.06673.06675.06677.0

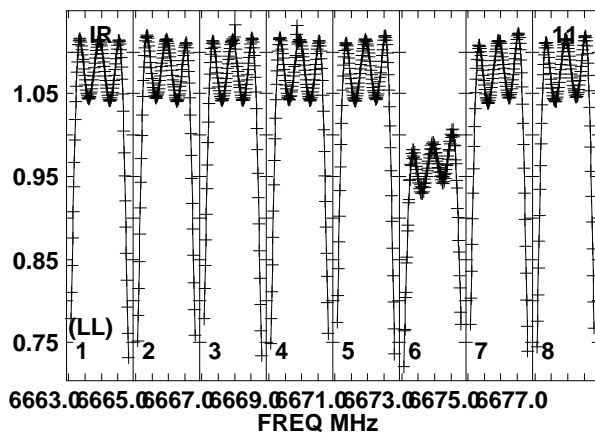
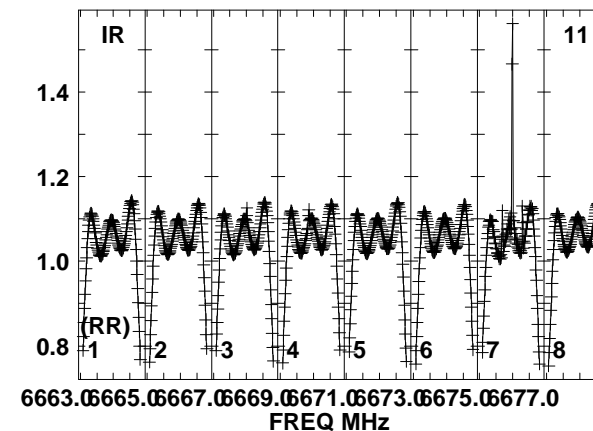
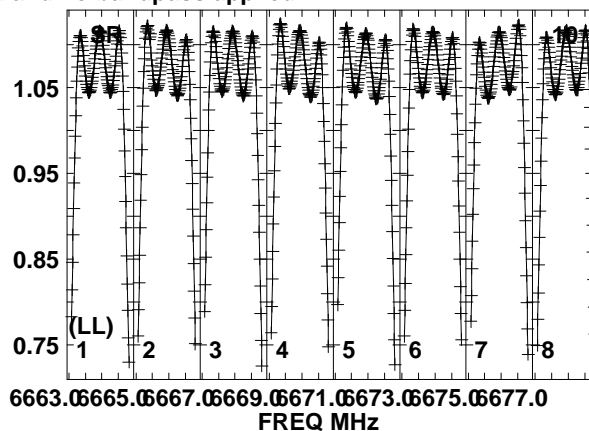
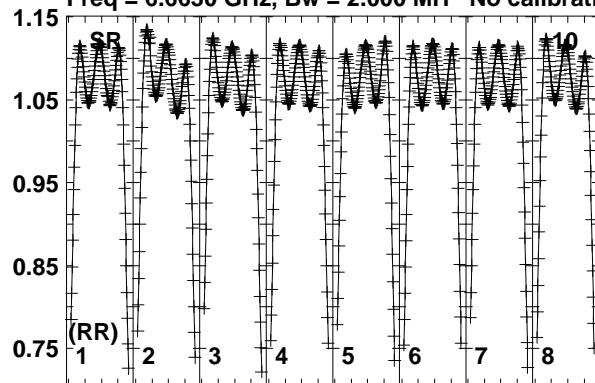
FREQ MHz

Lower frame: Real Jy  
Total-power spectrum Antenna: O8 (05)  
Timerange: 00/21:57:41 to 00/22:00:39

Plot file version 63 created 20-MAR-2017 15:59:57

J1925+1227 EM117H 1.UVDATA.1

Freq = 6.6630 GHz, Bw = 2.000 MH No calibration applied and no bandpass applied

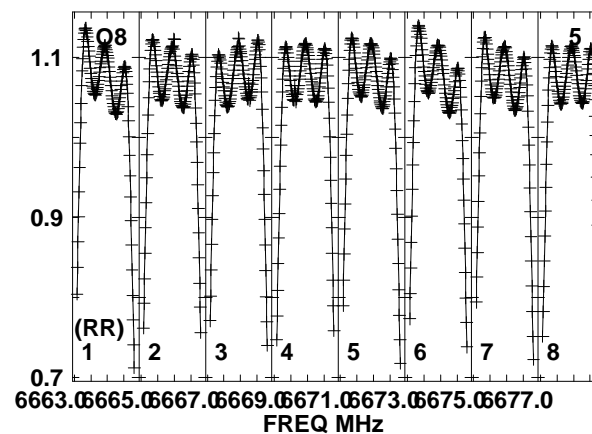
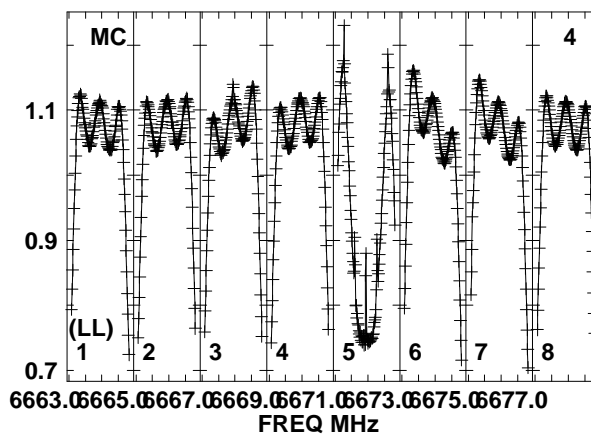
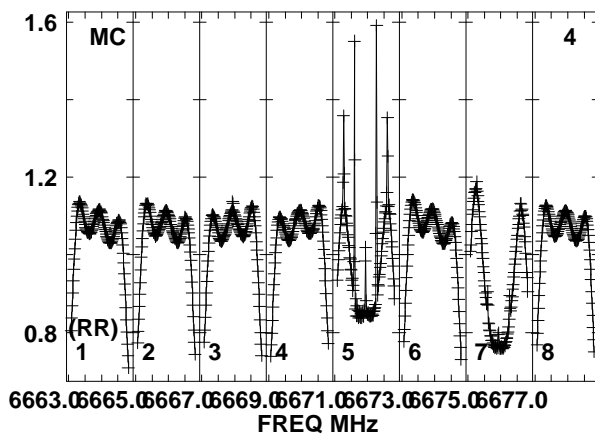
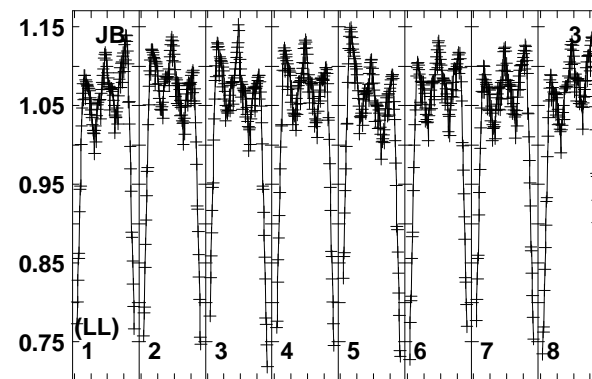
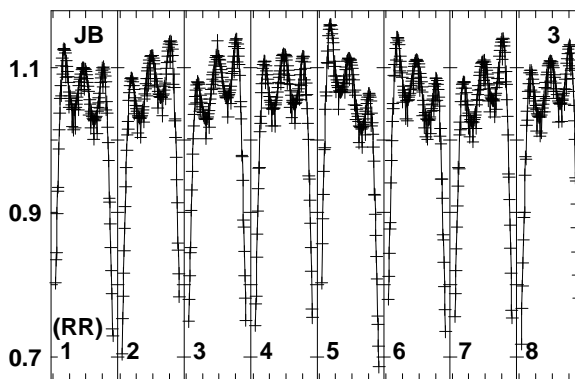
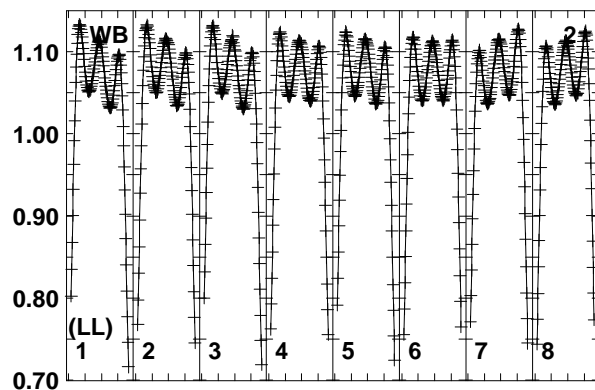
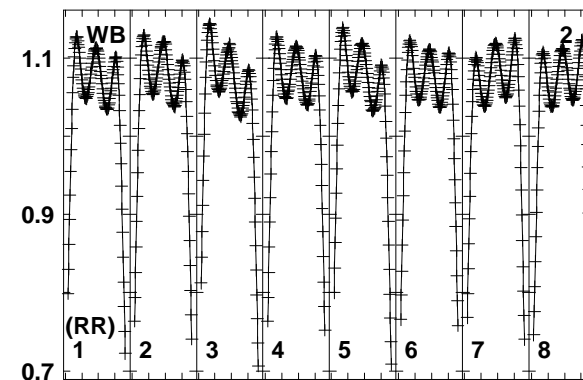
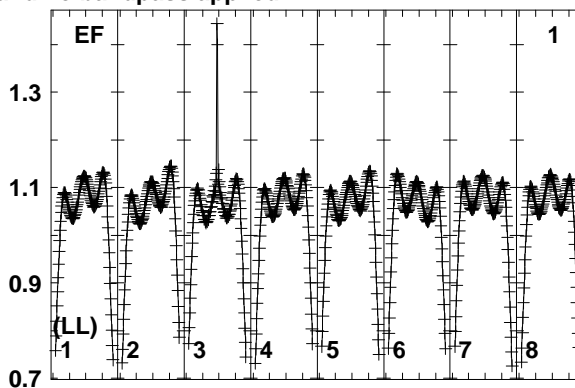
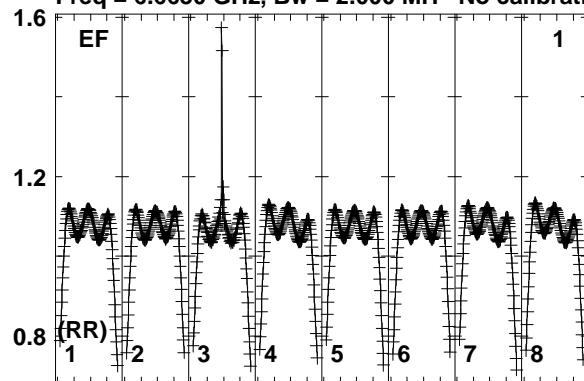


Lower frame: Real Jy  
Total-power spectrum Antenna: SR (10)  
Timerange: 00/21:57:41 to 00/22:00:39

Plot file version 64 created 20-MAR-2017 15:59:57

G45.07+0.13 EM117H 1.UVDATA.1

Freq = 6.6630 GHz, Bw = 2.000 MH No calibration applied and no bandpass applied



6663.06665.06667.06669.06671.06673.06675.06677.0

FREQ MHz

6663.06665.06667.06669.06671.06673.06675.06677.0

FREQ MHz

6663.06665.06667.06669.06671.06673.06675.06677.0

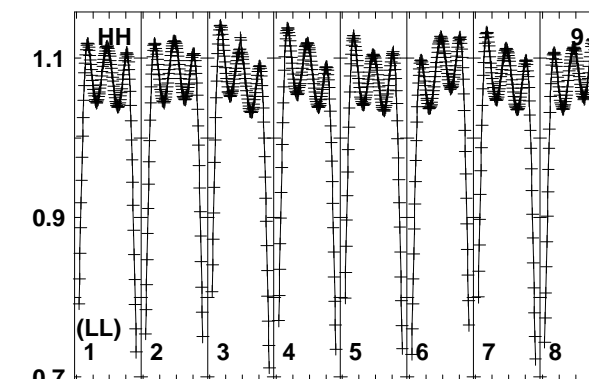
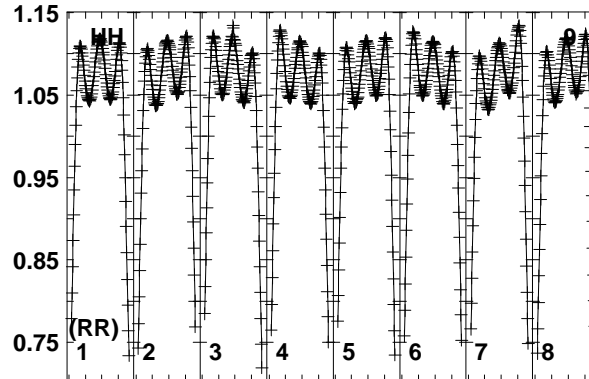
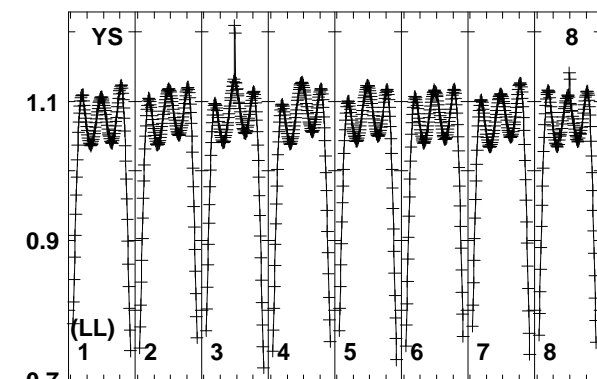
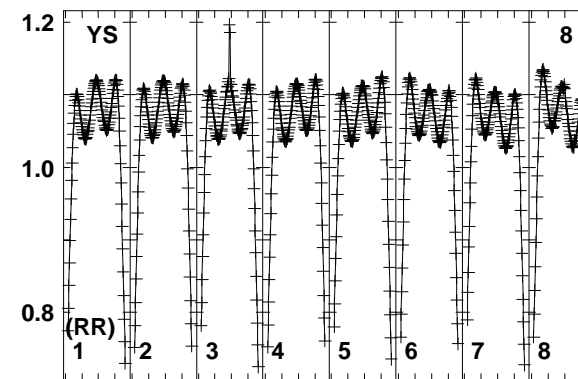
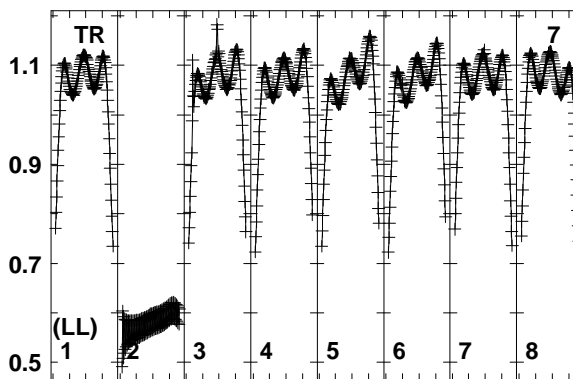
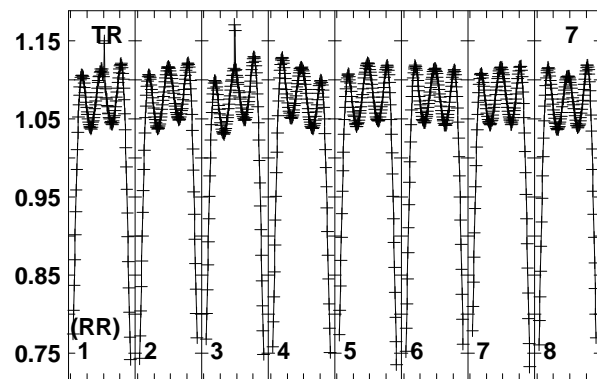
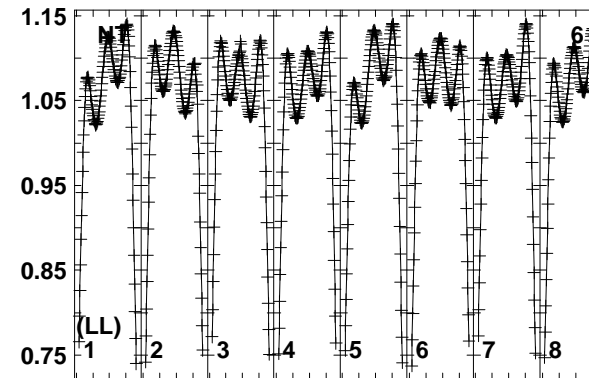
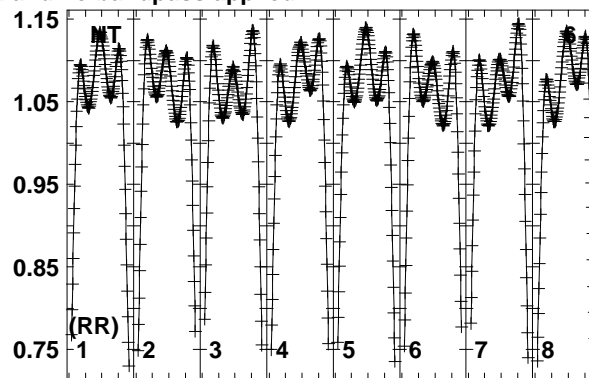
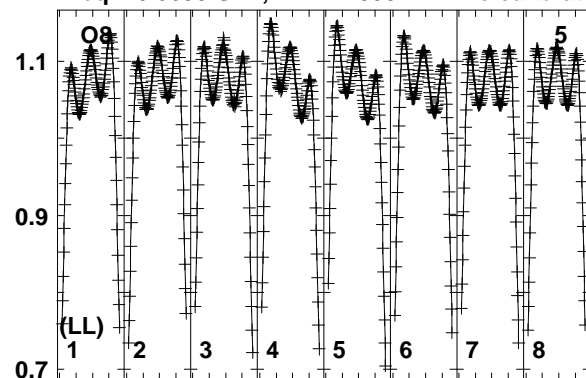
FREQ MHz

Lower frame: Real Jy  
Total-power spectrum Antenna: EF (01)  
Timerange: 00/22:00:41 to 00/22:02:39

Plot file version 65 created 20-MAR-2017 15:59:58

G45.07+0.13 EM117H 1.UVDATA.1

Freq = 6.6630 GHz, Bw = 2.000 MH No calibration applied and no bandpass applied



6663.06665.06667.06669.06671.06673.06675.06677.0  
FREQ MHz

6663.06665.06667.06669.06671.06673.06675.06677.0  
FREQ MHz

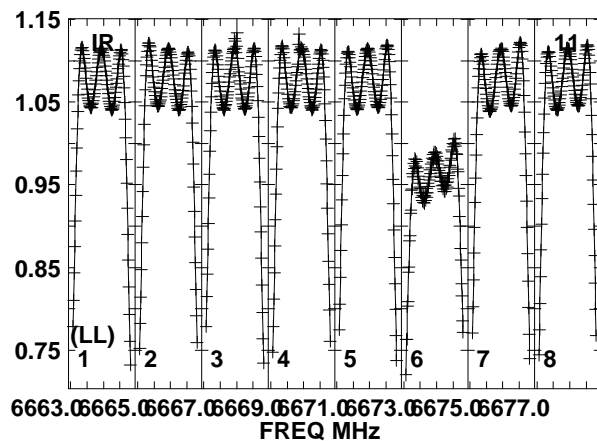
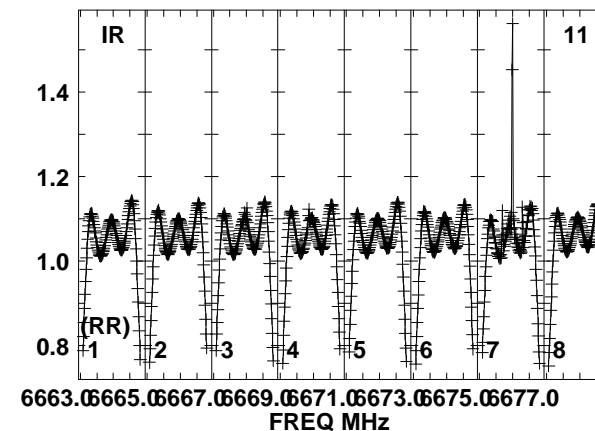
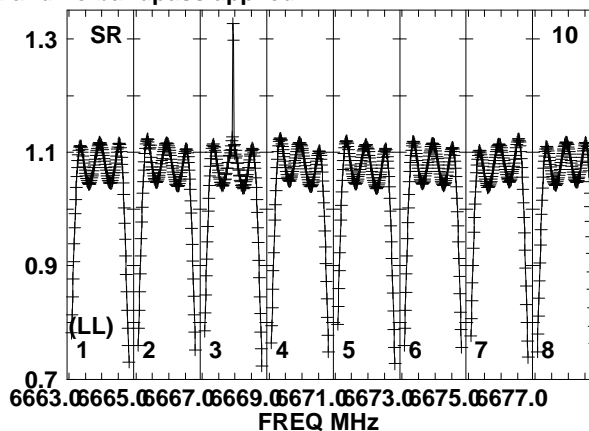
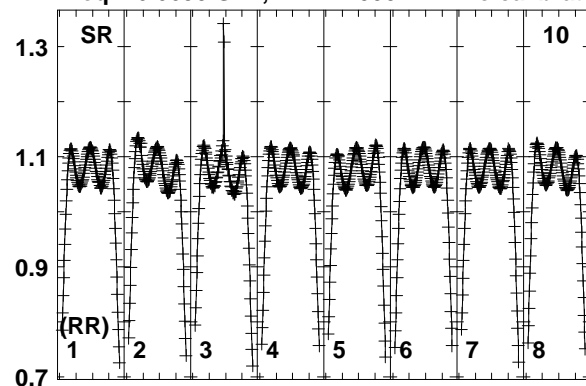
6663.06665.06667.06669.06671.06673.06675.06677.0  
FREQ MHz

Lower frame: Real Jy  
Total-power spectrum Antenna: O8 (05)  
Timerange: 00/22:00:41 to 00/22:02:39

Plot file version 66 created 20-MAR-2017 15:59:58

G45.07+0.13 EM117H 1.UVDATA.1

Freq = 6.6630 GHz, Bw = 2.000 MH No calibration applied and no bandpass applied



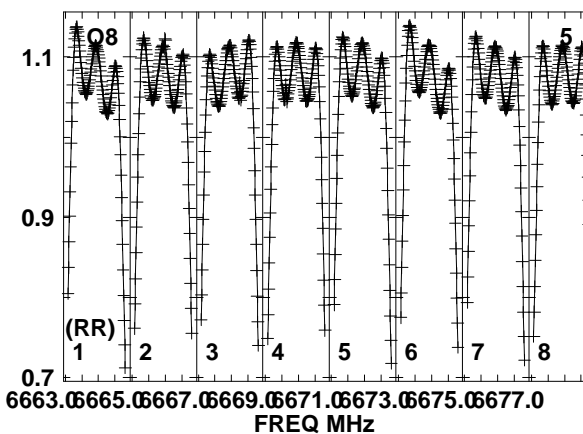
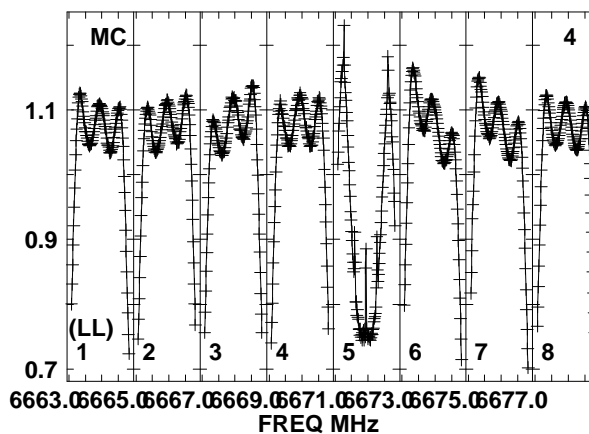
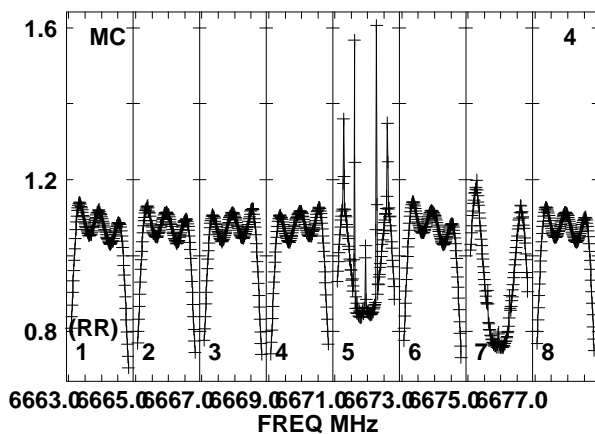
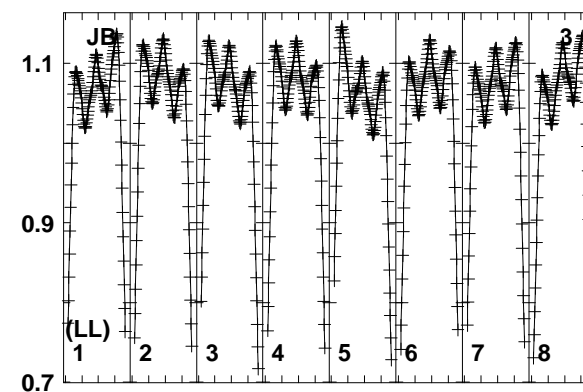
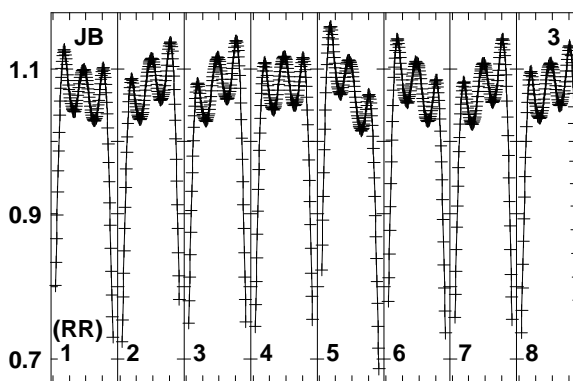
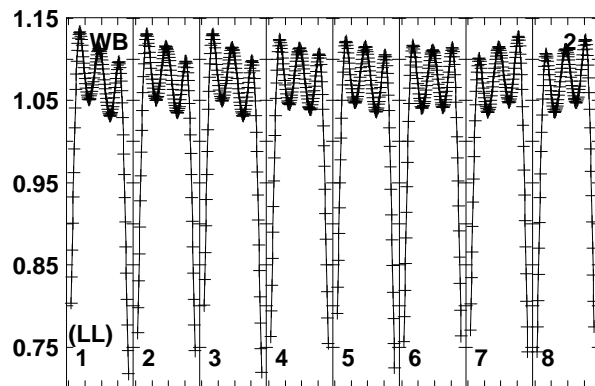
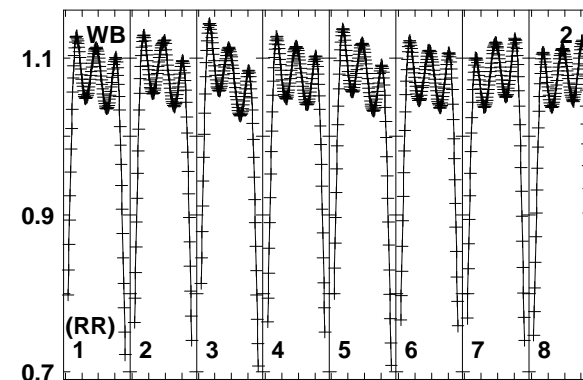
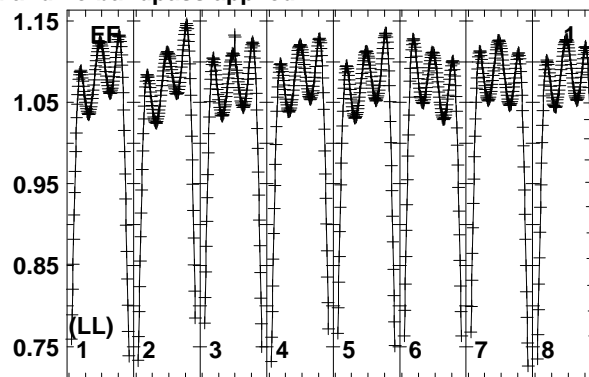
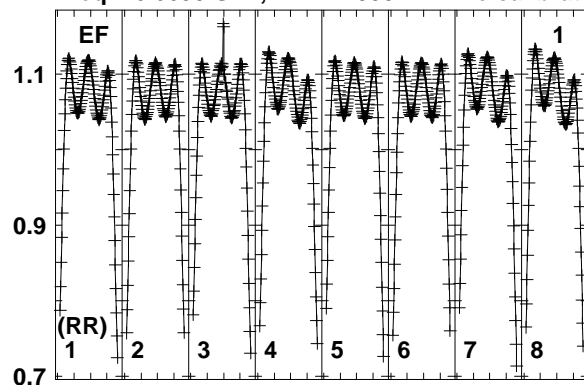
Lower frame: Real Jy  
Total-power spectrum Antenna: SR (10)  
Timerange: 00/22:00:41 to 00/22:02:39



Plot file version 67 created 20-MAR-2017 15:59:58

J1925+1227 EM117H 1.UVDATA.1

Freq = 6.6630 GHz, Bw = 2.000 MH No calibration applied and no bandpass applied



6663.06665.06667.06669.06671.06673.06675.06677.0  
FREQ MHz

6663.06665.06667.06669.06671.06673.06675.06677.0  
FREQ MHz

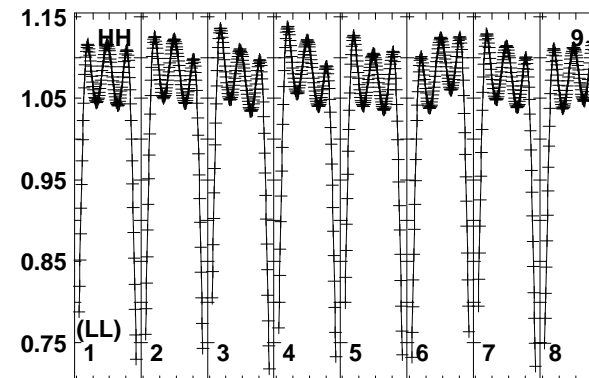
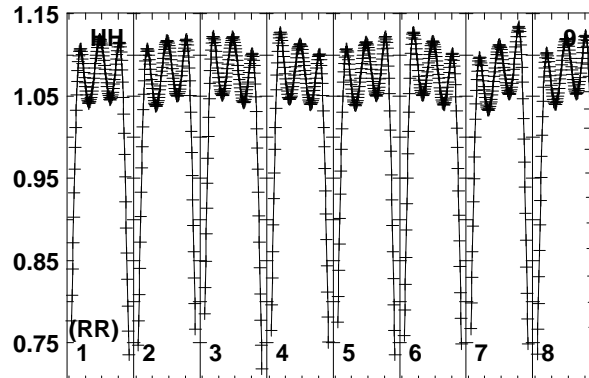
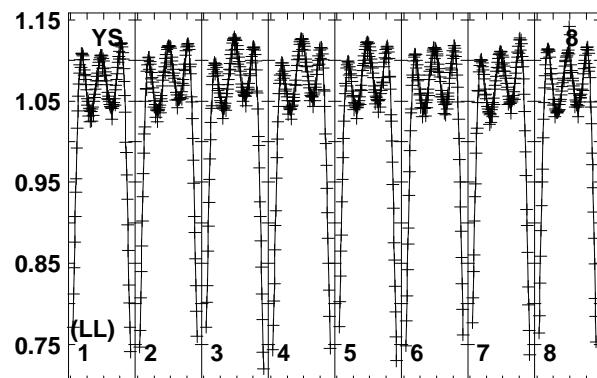
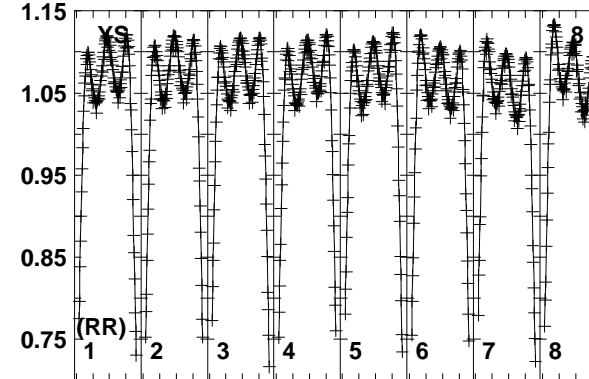
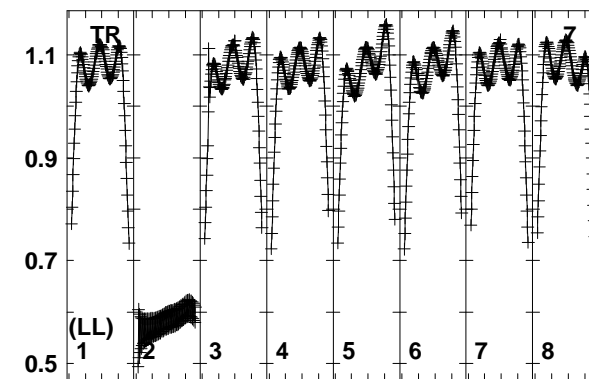
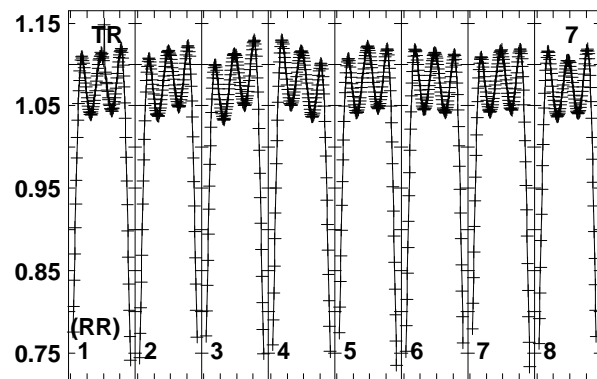
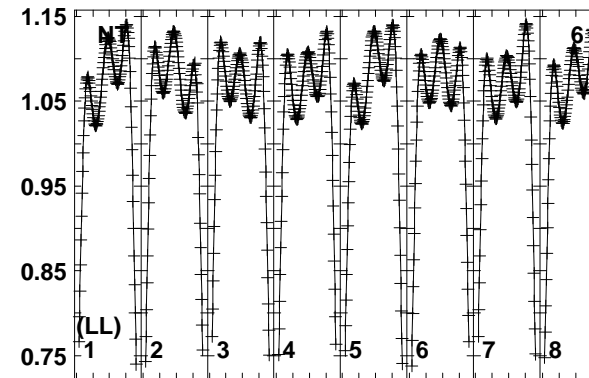
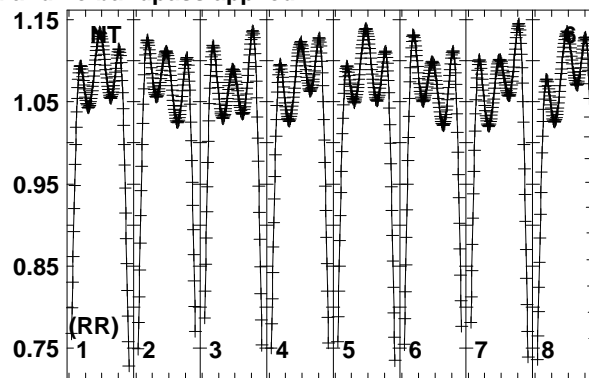
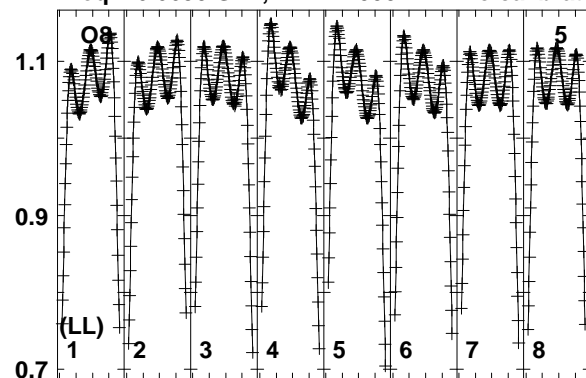
6663.06665.06667.06669.06671.06673.06675.06677.0  
FREQ MHz

Lower frame: Real Jy  
Total-power spectrum Antenna: EF (01)  
Timerange: 00/22:02:41 to 00/22:05:39

Plot file version 68 created 20-MAR-2017 15:59:58

J1925+1227 EM117H 1.UVDATA.1

Freq = 6.6630 GHz, Bw = 2.000 MH No calibration applied and no bandpass applied



6663.06665.06667.06669.06671.06673.06675.06677.0

FREQ MHz

6663.06665.06667.06669.06671.06673.06675.06677.0

FREQ MHz

6663.06665.06667.06669.06671.06673.06675.06677.0

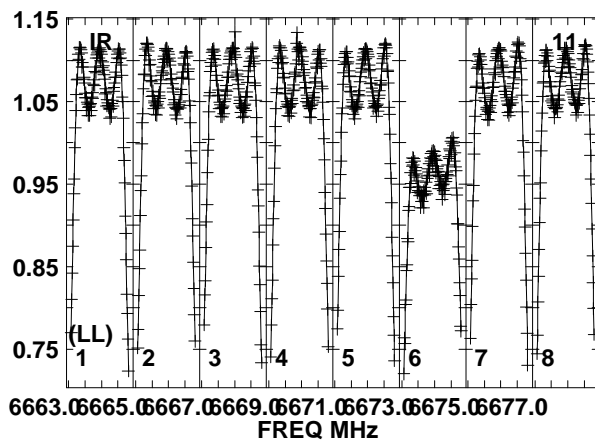
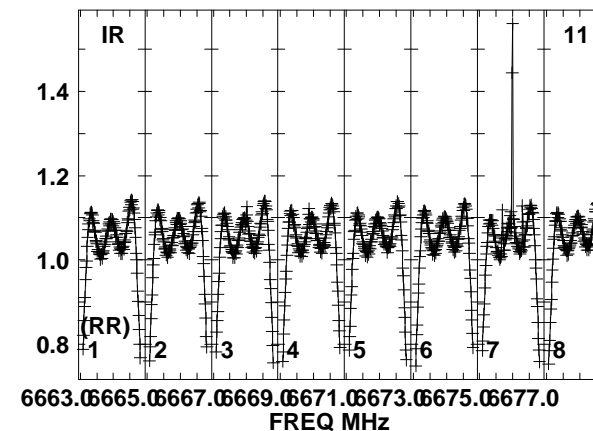
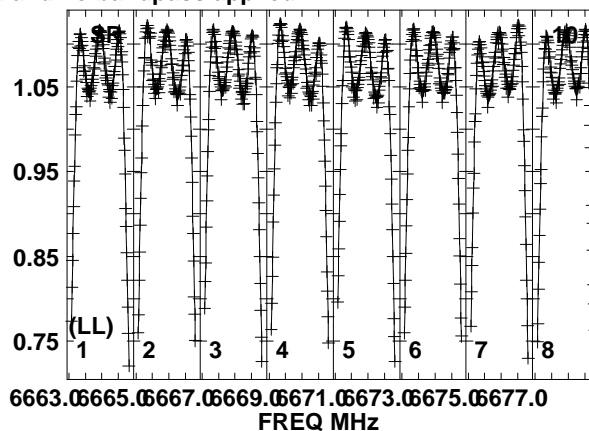
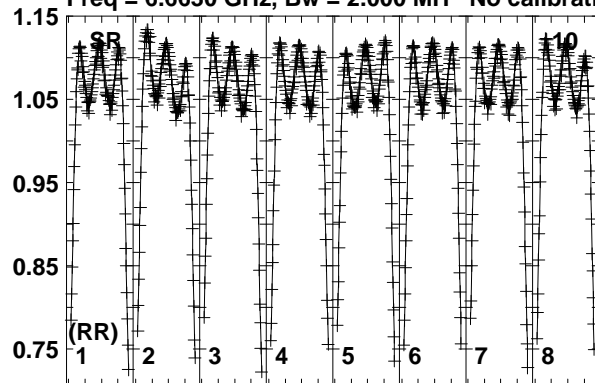
FREQ MHz

Lower frame: Real Jy  
Total-power spectrum Antenna: O8 (05)  
Timerange: 00/22:02:41 to 00/22:05:39

Plot file version 69 created 20-MAR-2017 15:59:59

J1925+1227 EM117H 1.UVDATA.1

Freq = 6.6630 GHz, Bw = 2.000 MH No calibration applied and no bandpass applied

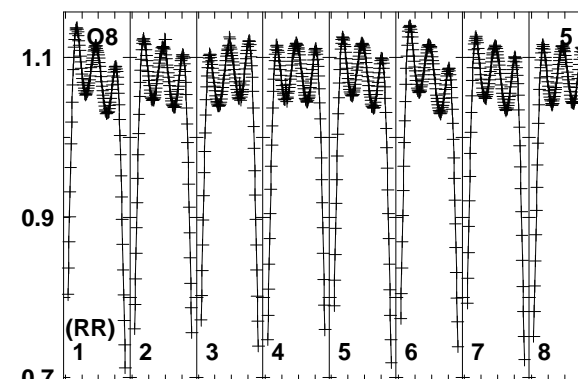
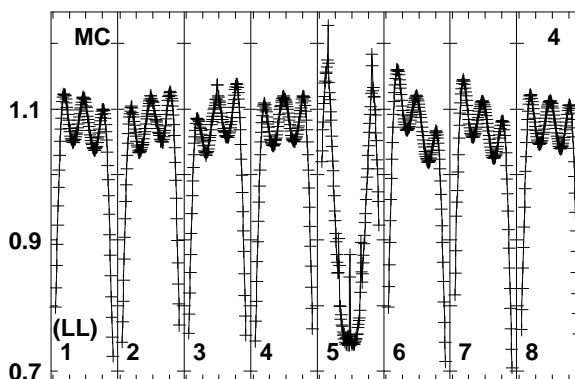
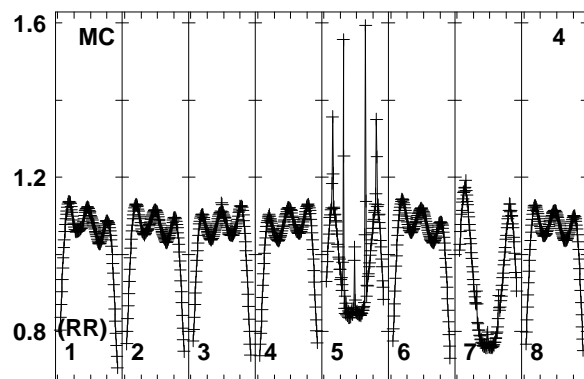
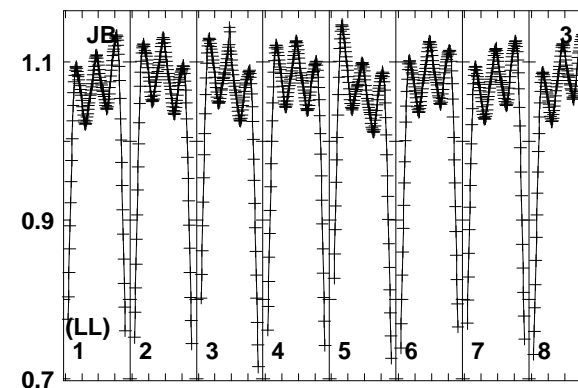
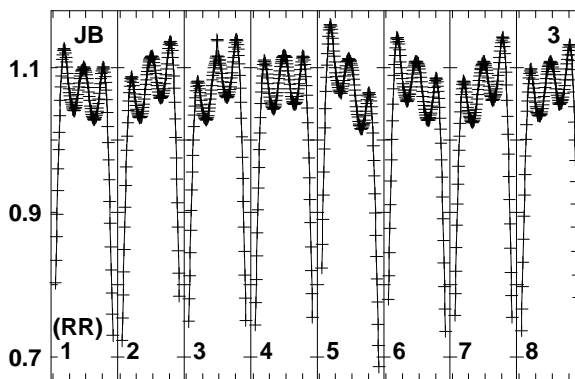
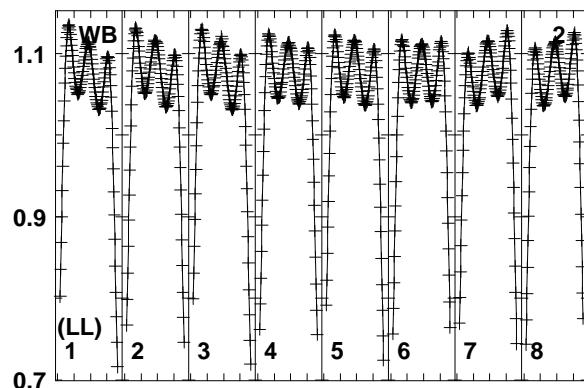
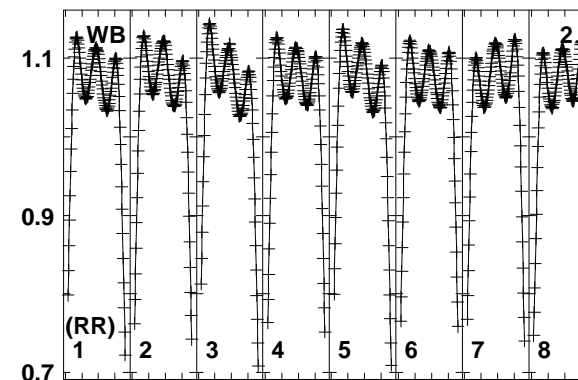
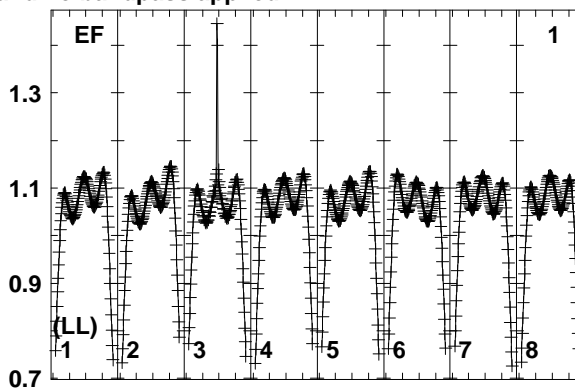
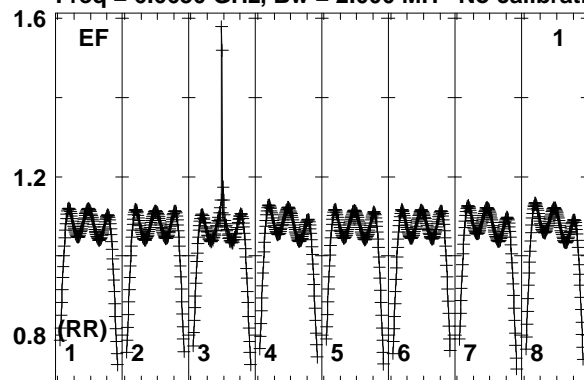


Lower frame: Real Jy  
Total-power spectrum Antenna: SR (10)  
Timerange: 00/22:02:41 to 00/22:05:39

Plot file version 70 created 20-MAR-2017 15:59:59

G45.07+0.13 EM117H 1.UVDATA.1

Freq = 6.6630 GHz, Bw = 2.000 MH No calibration applied and no bandpass applied



6663.06665.06667.06669.06671.06673.06675.06677.0

FREQ MHz

6663.06665.06667.06669.06671.06673.06675.06677.0

FREQ MHz

6663.06665.06667.06669.06671.06673.06675.06677.0

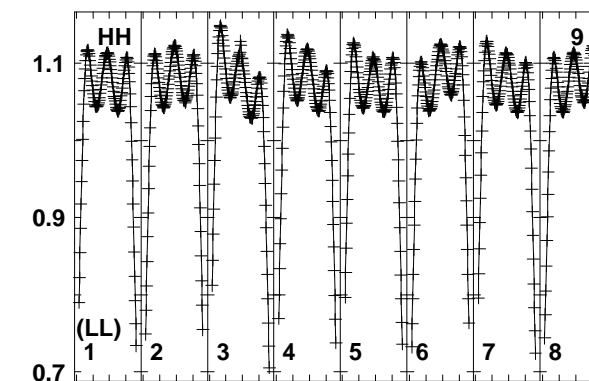
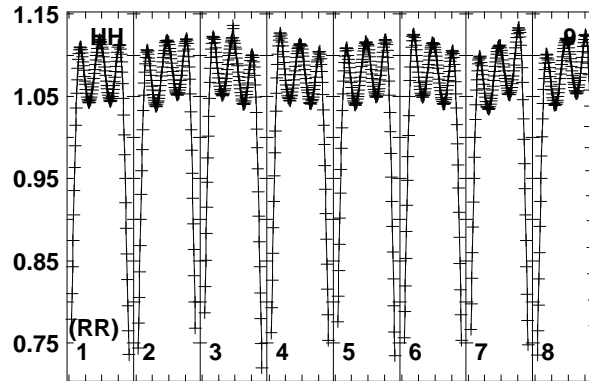
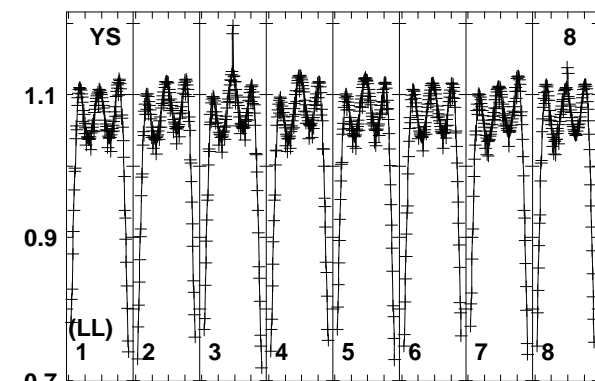
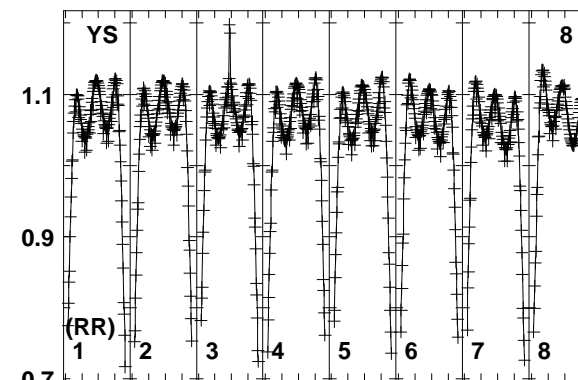
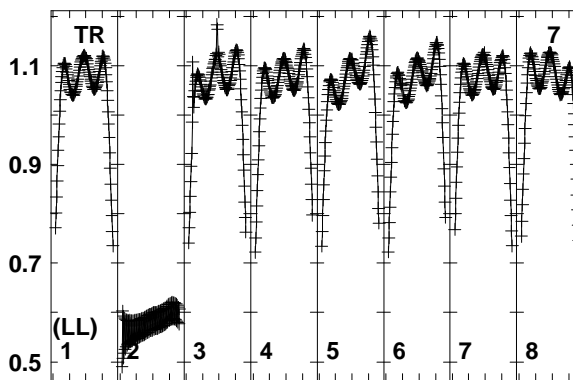
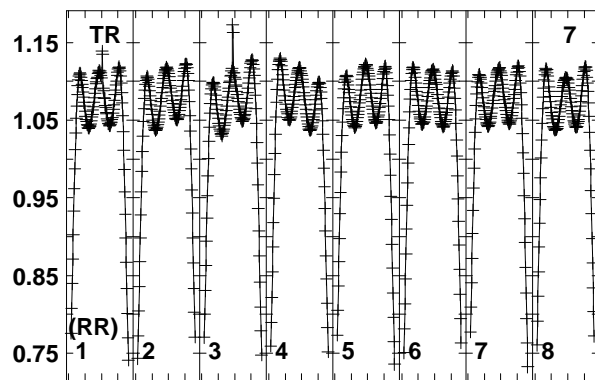
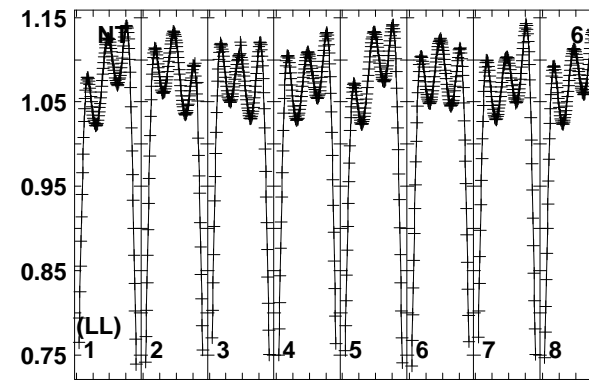
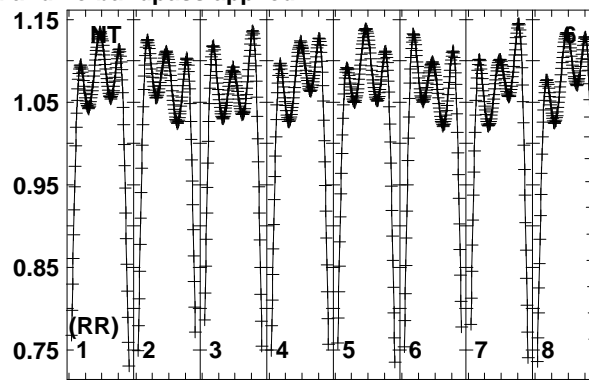
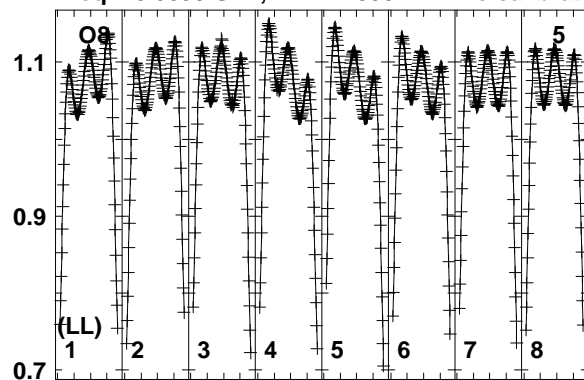
FREQ MHz

Lower frame: Real Jy  
Total-power spectrum Antenna: EF (01)  
Timerange: 00/22:05:41 to 00/22:07:39

Plot file version 71 created 20-MAR-2017 15:59:59

G45.07+0.13 EM117H 1.UVDATA.1

Freq = 6.6630 GHz, Bw = 2.000 MH No calibration applied and no bandpass applied



6663.06665.06667.06669.06671.06673.06675.06677.0  
FREQ MHz

6663.06665.06667.06669.06671.06673.06675.06677.0  
FREQ MHz

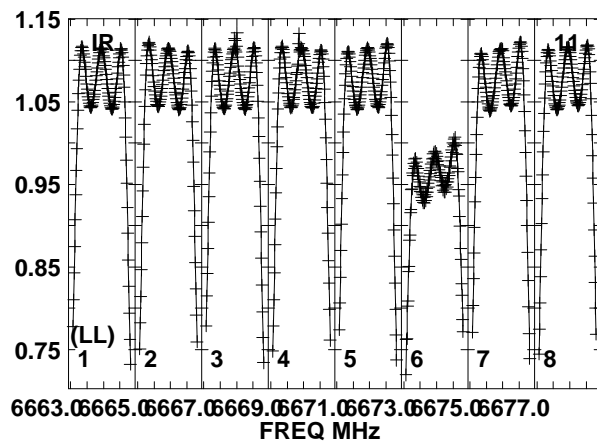
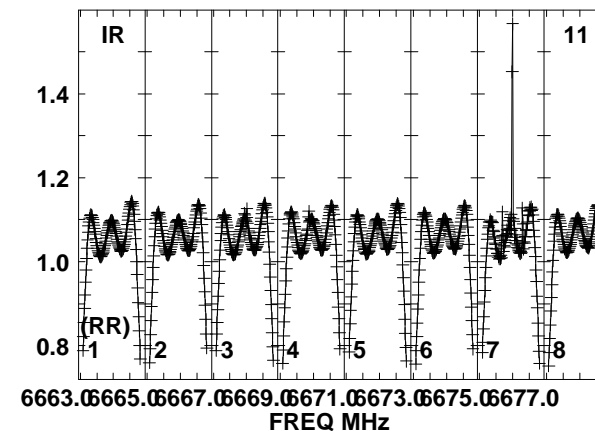
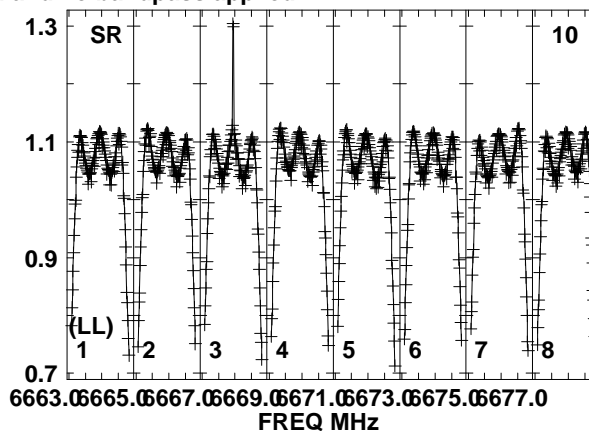
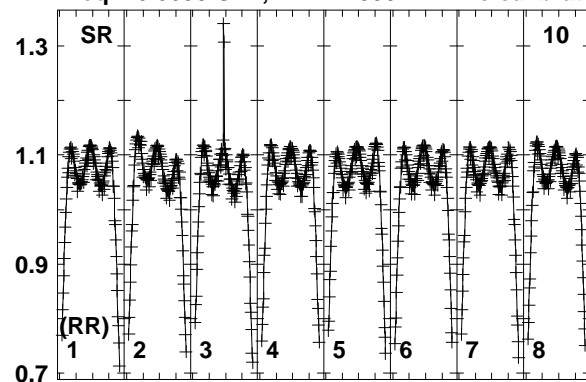
6663.06665.06667.06669.06671.06673.06675.06677.0  
FREQ MHz

Lower frame: Real Jy  
Total-power spectrum Antenna: O8 (05)  
Timerange: 00/22:05:41 to 00/22:07:39

Plot file version 72 created 20-MAR-2017 15:59:59

G45.07+0.13 EM117H 1.UVDATA.1

Freq = 6.6630 GHz, Bw = 2.000 MH No calibration applied and no bandpass applied

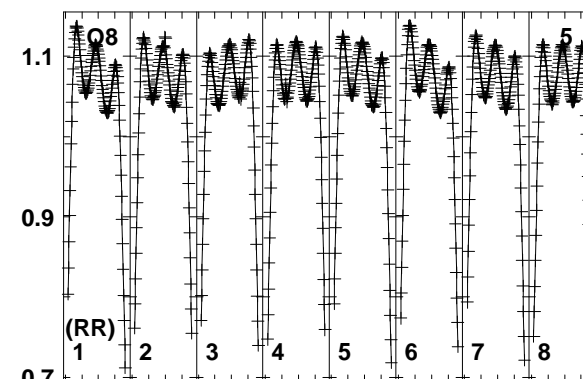
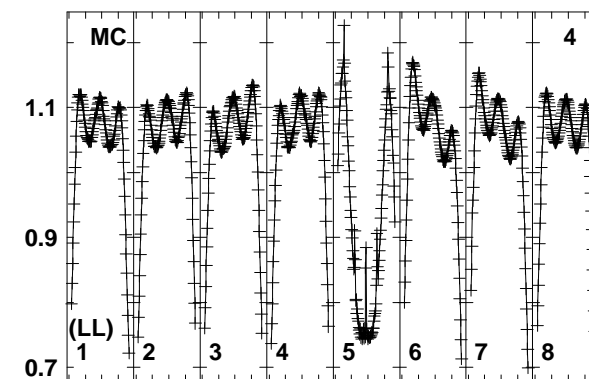
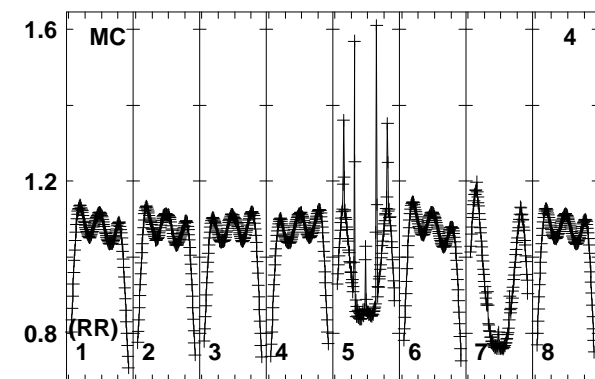
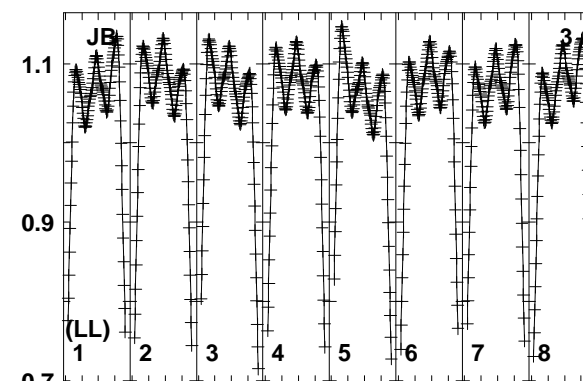
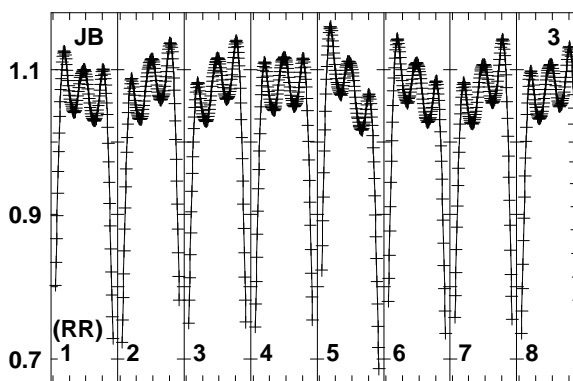
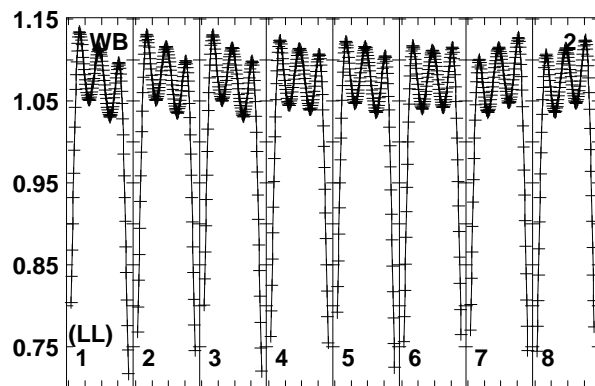
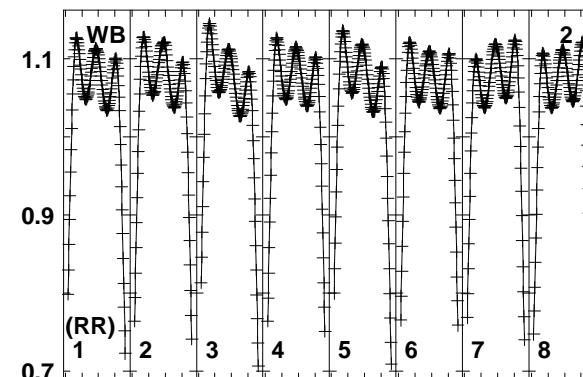
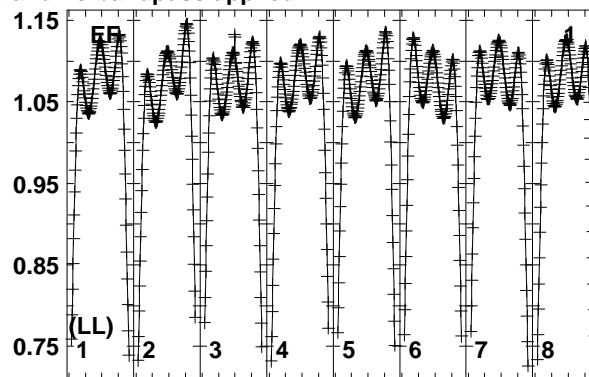
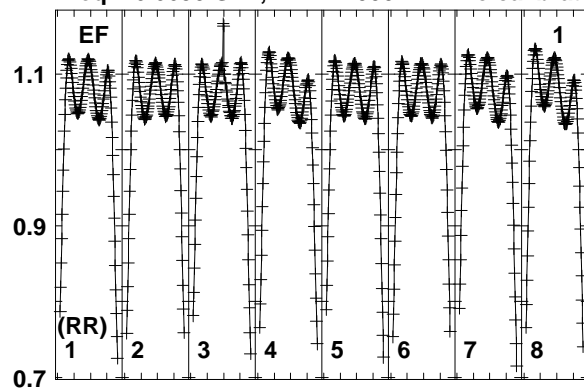


Lower frame: Real Jy  
Total-power spectrum Antenna: SR (10)  
Timerange: 00/22:05:41 to 00/22:07:39

Plot file version 73 created 20-MAR-2017 16:00:00

J1925+1227 EM117H 1.UVDATA.1

Freq = 6.6630 GHz, Bw = 2.000 MH No calibration applied and no bandpass applied



6663.06665.06667.06669.06671.06673.06675.06677.0

FREQ MHz

6663.06665.06667.06669.06671.06673.06675.06677.0

FREQ MHz

6663.06665.06667.06669.06671.06673.06675.06677.0

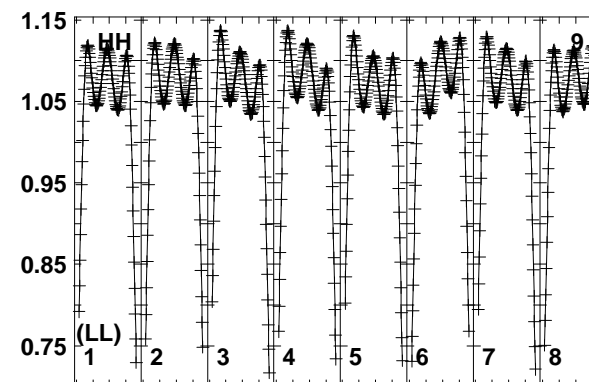
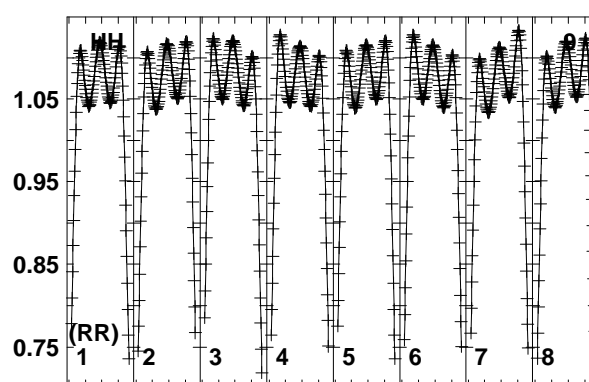
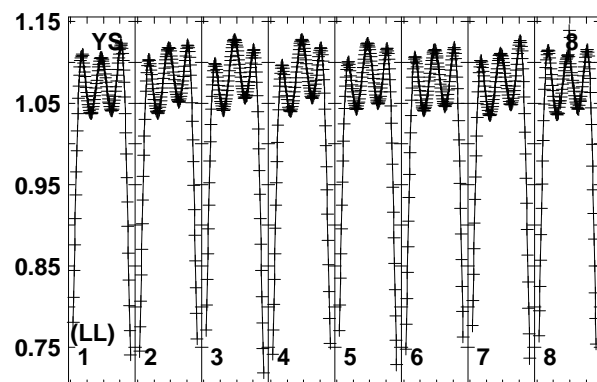
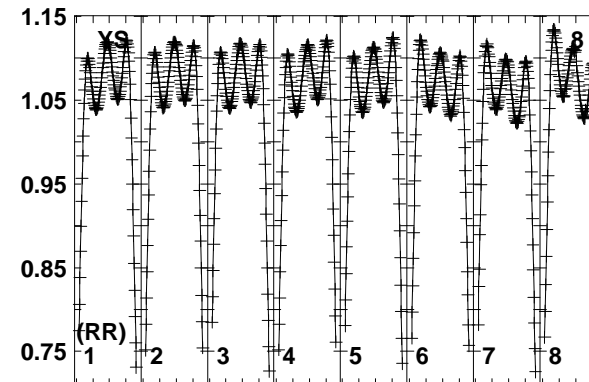
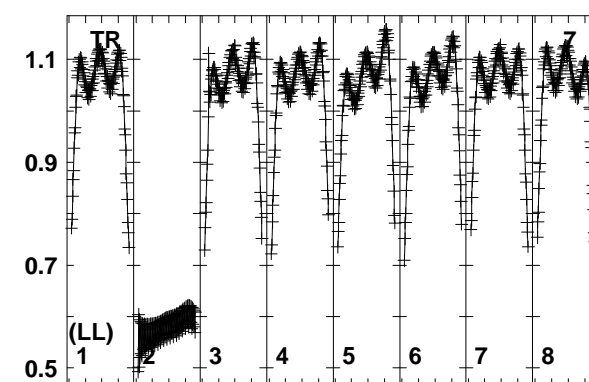
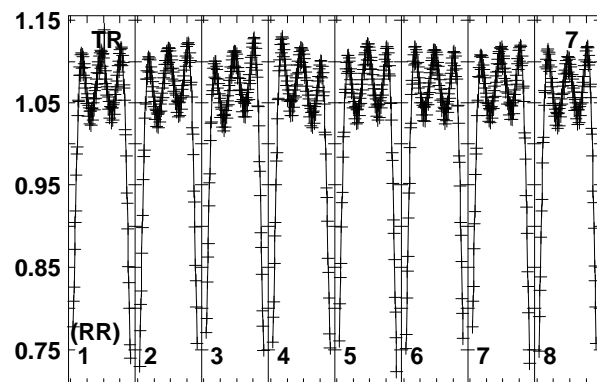
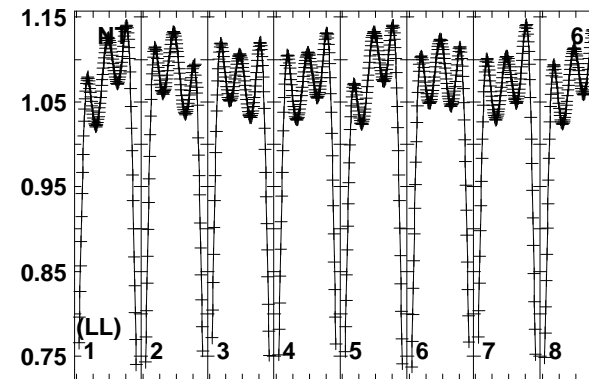
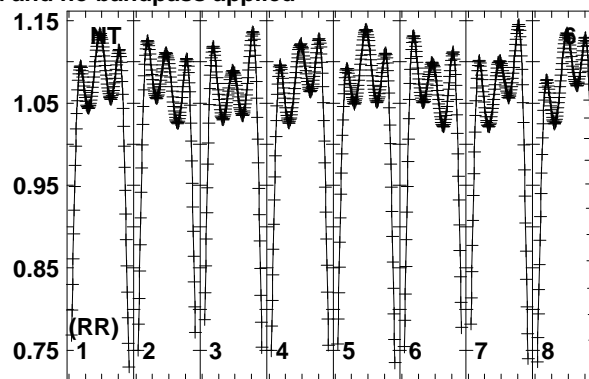
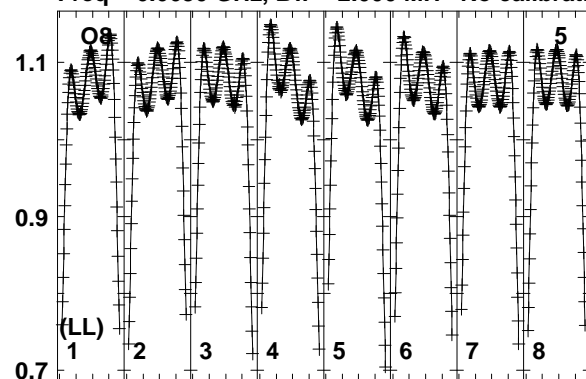
FREQ MHz

Lower frame: Real Jy  
Total-power spectrum Antenna: EF (01)  
Timerange: 00/22:07:41 to 00/22:10:39

Plot file version 74 created 20-MAR-2017 16:00:00

J1925+1227 EM117H 1.UVDATA.1

Freq = 6.6630 GHz, Bw = 2.000 MH No calibration applied and no bandpass applied



6663.06665.06667.06669.06671.06673.06675.06677.0

FREQ MHz

6663.06665.06667.06669.06671.06673.06675.06677.0

FREQ MHz

6663.06665.06667.06669.06671.06673.06675.06677.0

FREQ MHz

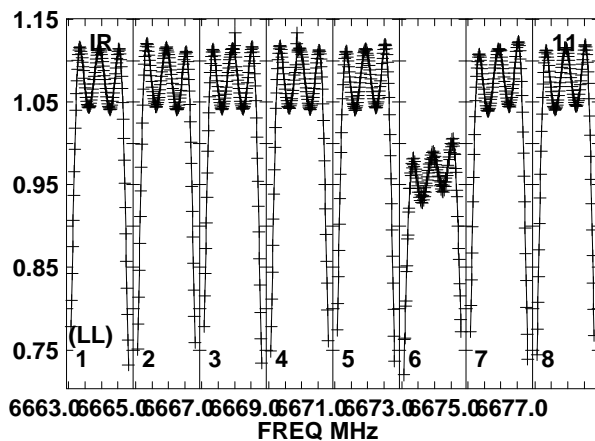
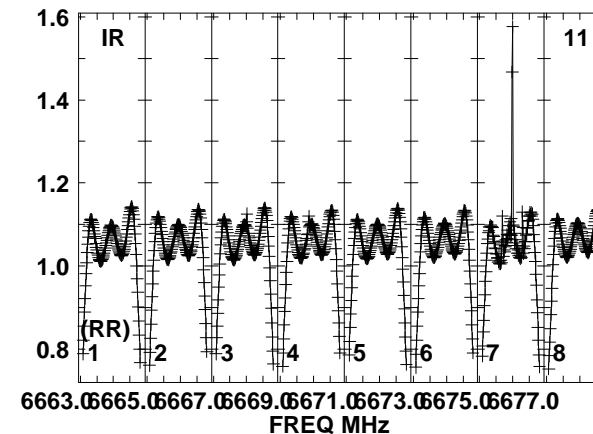
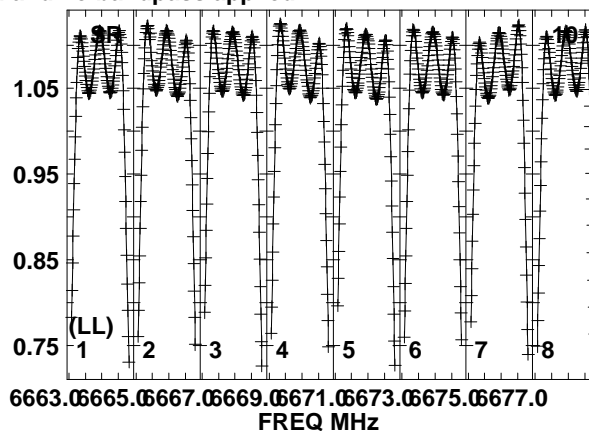
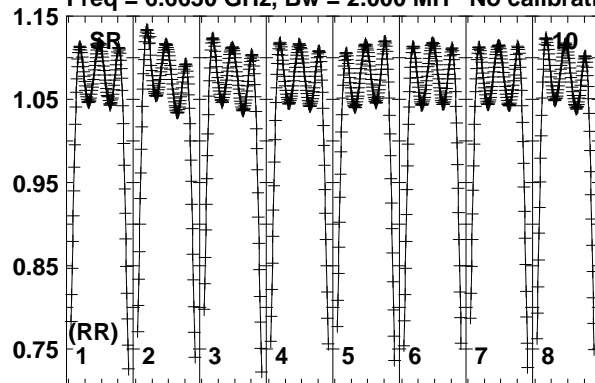
Lower frame: Real Jy  
Total-power spectrum Antenna: O8 (05)  
Timerange: 00/22:07:41 to 00/22:10:39



Plot file version 75 created 20-MAR-2017 16:00:00

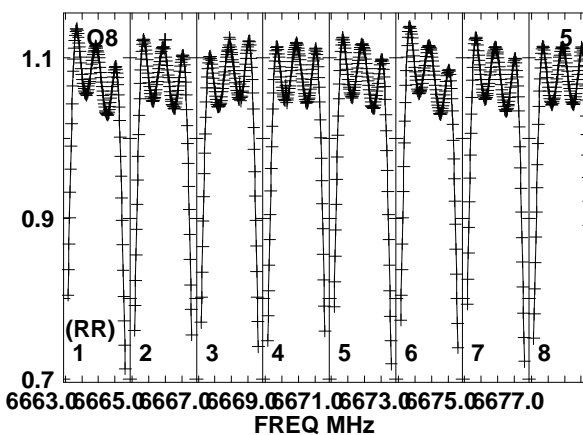
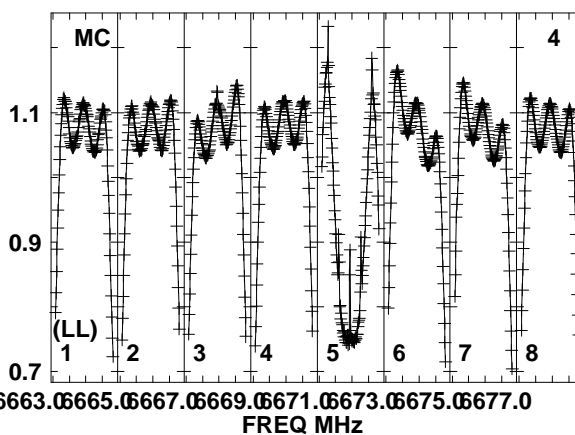
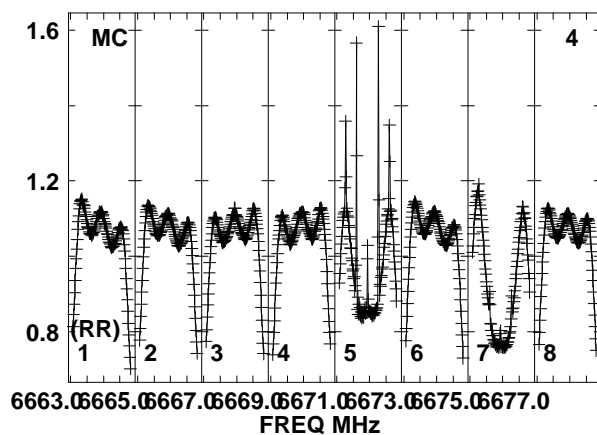
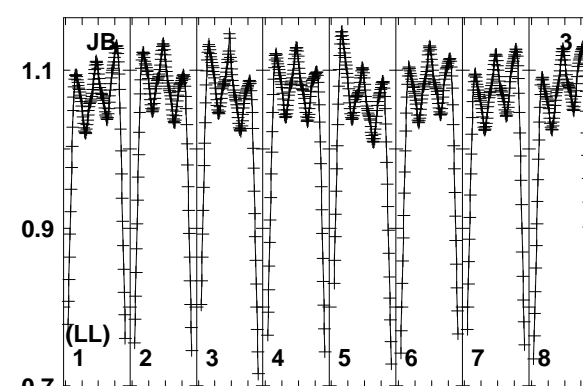
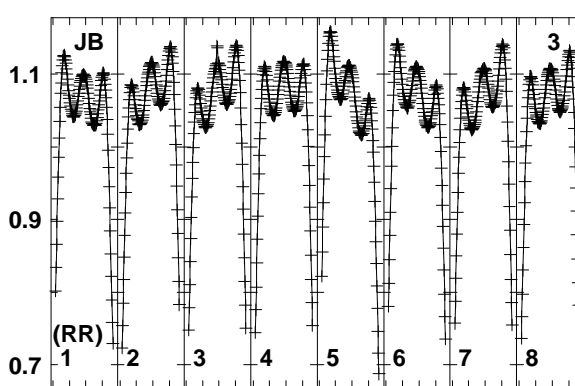
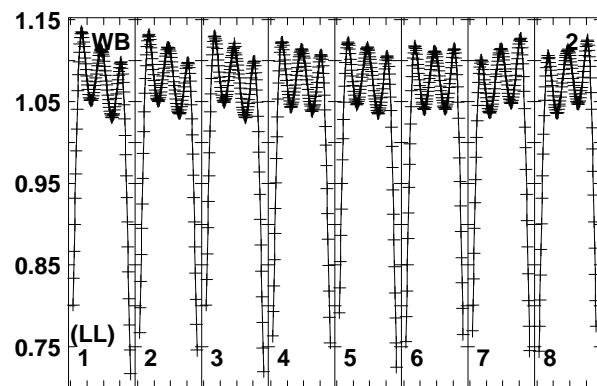
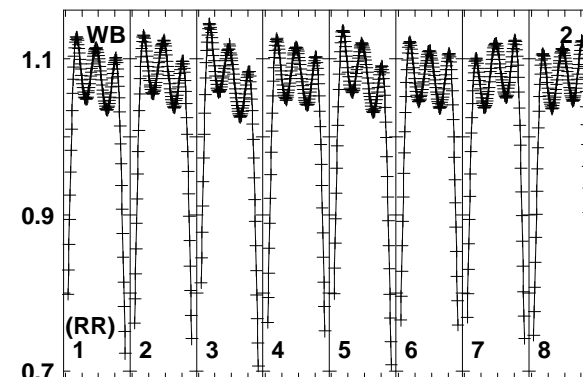
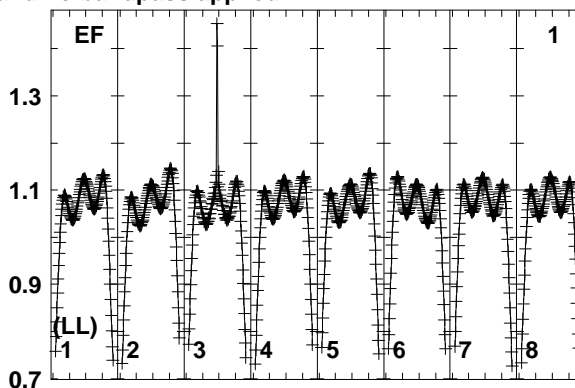
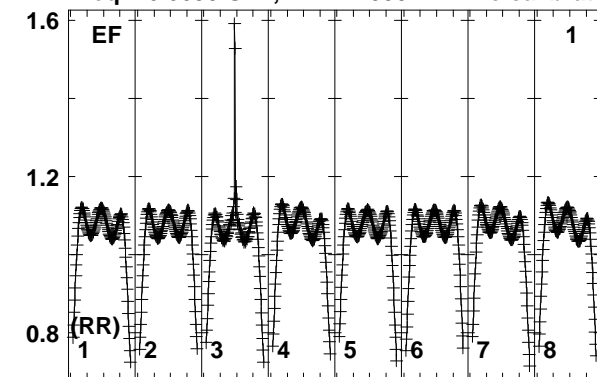
J1925+1227 EM117H 1.UVDATA.1

Freq = 6.6630 GHz, Bw = 2.000 MH No calibration applied and no bandpass applied



Lower frame: Real Jy  
Total-power spectrum Antenna: SR (10)  
Timerange: 00/22:07:41 to 00/22:10:39

Plot file version 76 created 20-MAR-2017 16:00:00  
 G45.07+0.13 EM117H 1.UVDATA.1  
 Freq = 6.6630 GHz, Bw = 2.000 MH No calibration applied and no bandpass applied



6663.06665.06667.06669.06671.06673.06675.06677.0  
 FREQ MHz

6663.06665.06667.06669.06671.06673.06675.06677.0  
 FREQ MHz

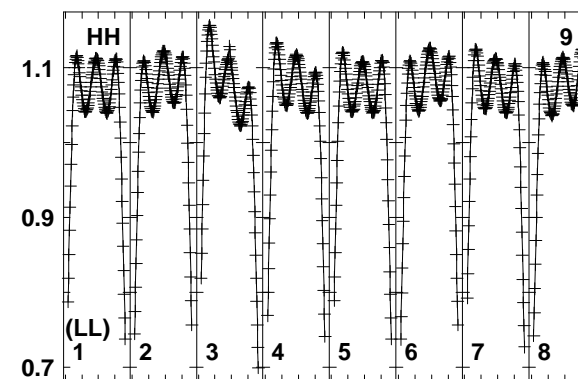
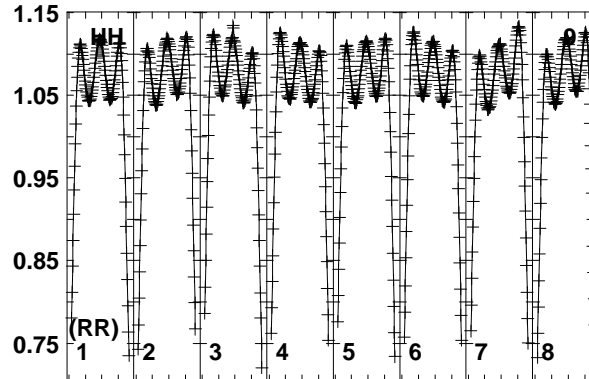
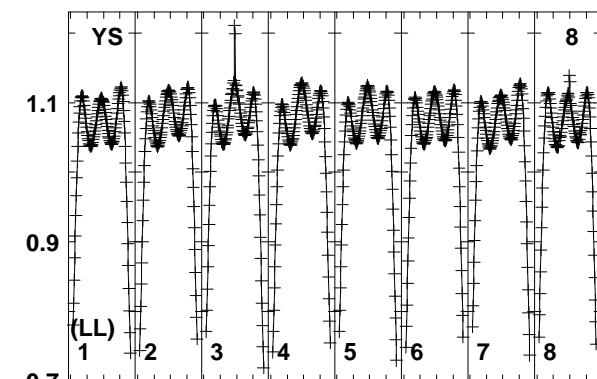
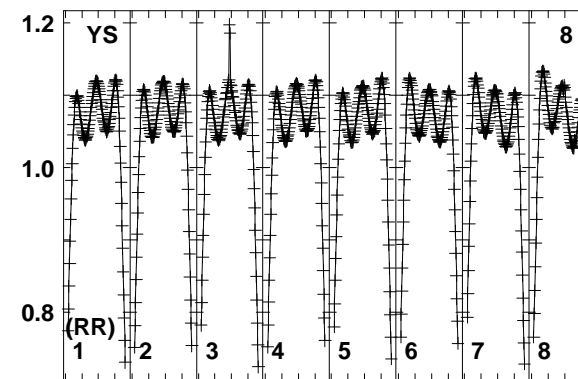
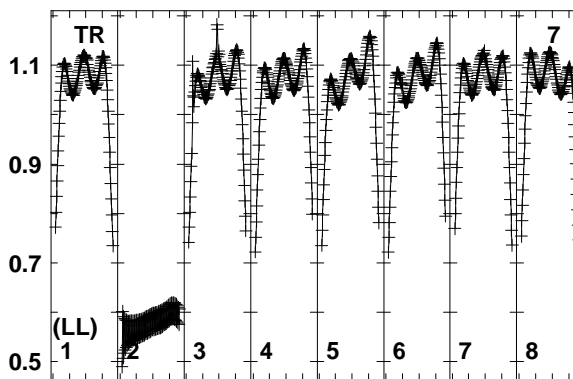
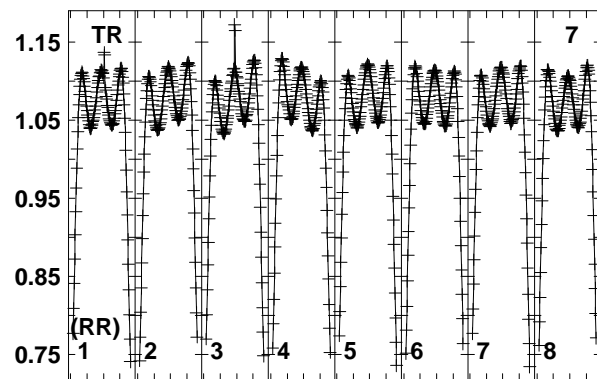
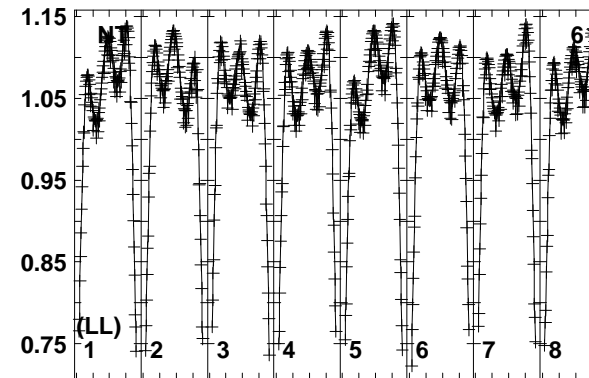
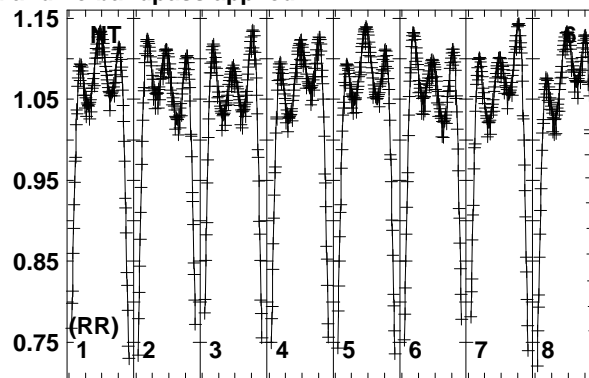
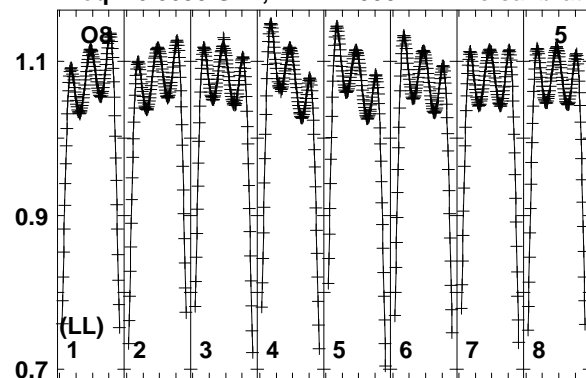
6663.06665.06667.06669.06671.06673.06675.06677.0  
 FREQ MHz

Lower frame: Real Jy  
 Total-power spectrum Antenna: EF (01)  
 Timerange: 00/22:10:41 to 00/22:12:39

Plot file version 77 created 20-MAR-2017 16:00:01

G45.07+0.13 EM117H 1.UVDATA.1

Freq = 6.6630 GHz, Bw = 2.000 MH No calibration applied and no bandpass applied



6663.06665.06667.06669.06671.06673.06675.06677.0  
FREQ MHz

6663.06665.06667.06669.06671.06673.06675.06677.0  
FREQ MHz

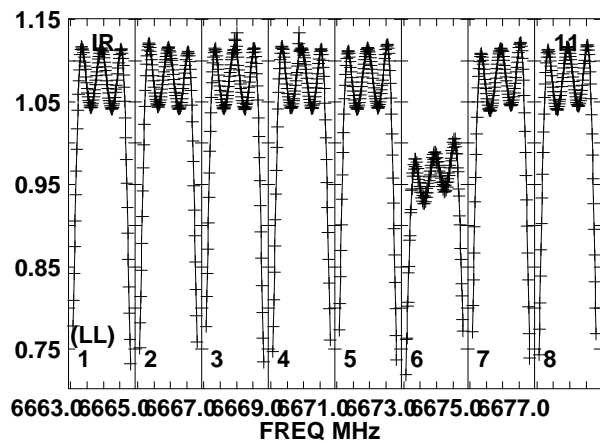
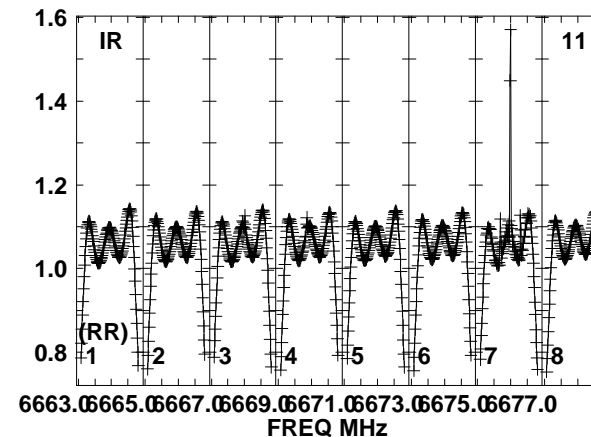
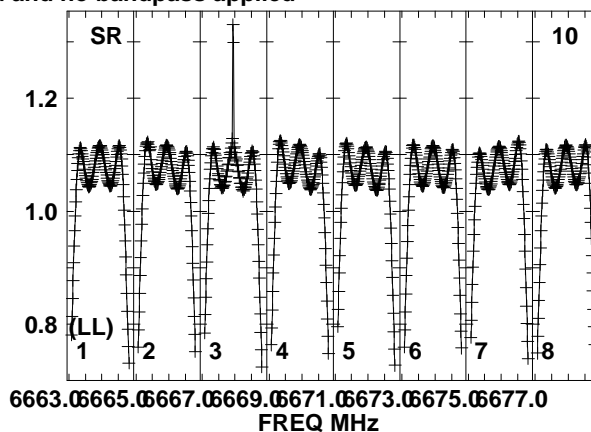
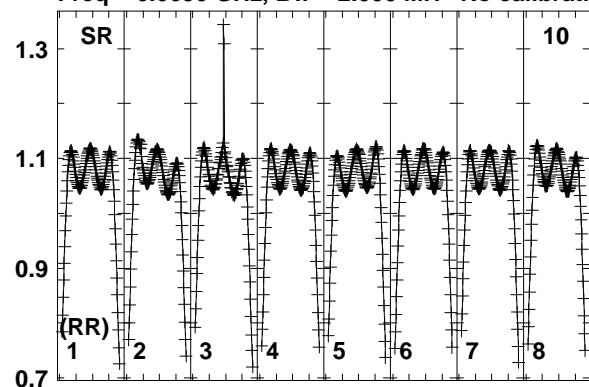
6663.06665.06667.06669.06671.06673.06675.06677.0  
FREQ MHz

Lower frame: Real Jy  
Total-power spectrum Antenna: O8 (05)  
Timerange: 00/22:10:41 to 00/22:12:39

Plot file version 78 created 20-MAR-2017 16:00:01

G45.07+0.13 EM117H 1.UVDATA.1

Freq = 6.6630 GHz, Bw = 2.000 MH No calibration applied and no bandpass applied

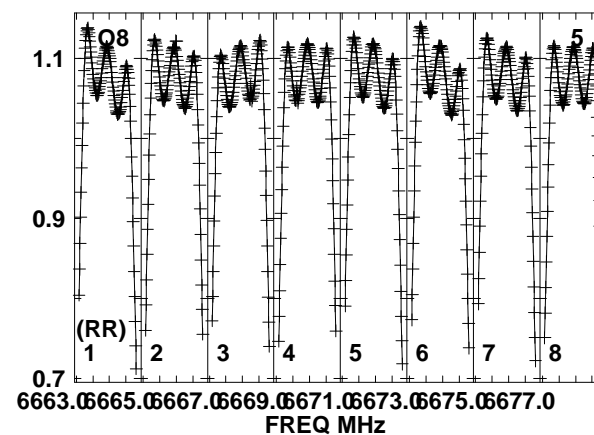
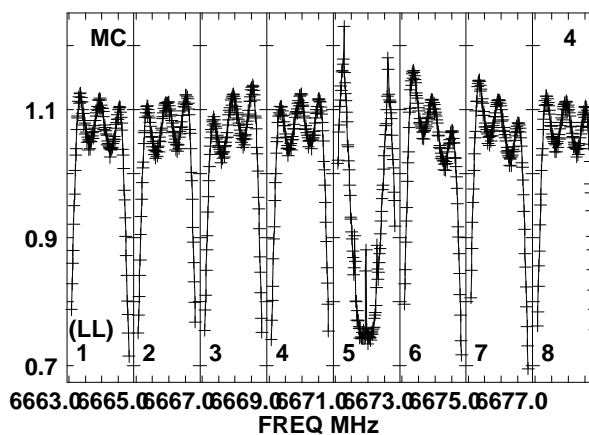
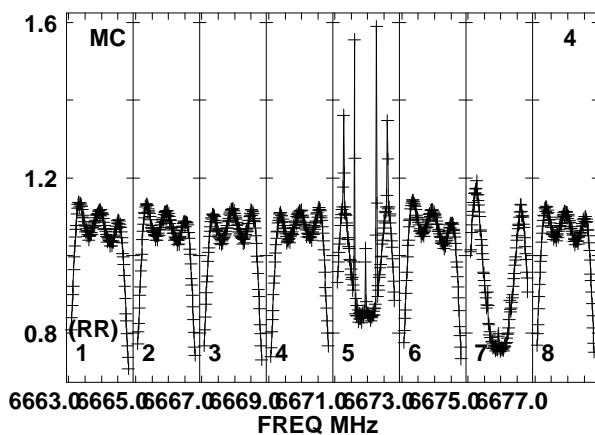
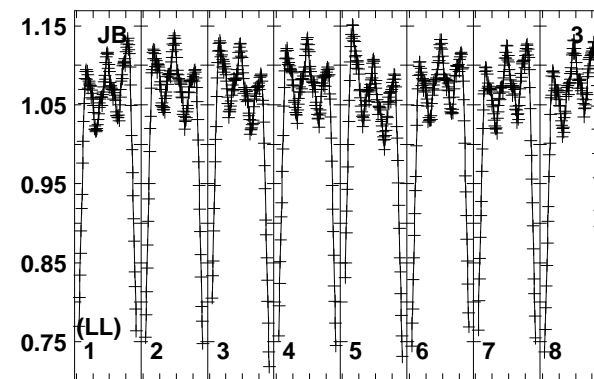
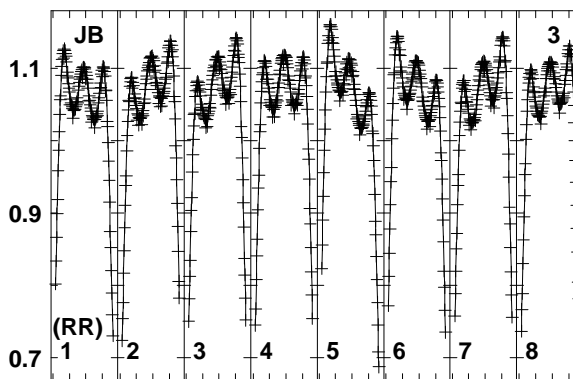
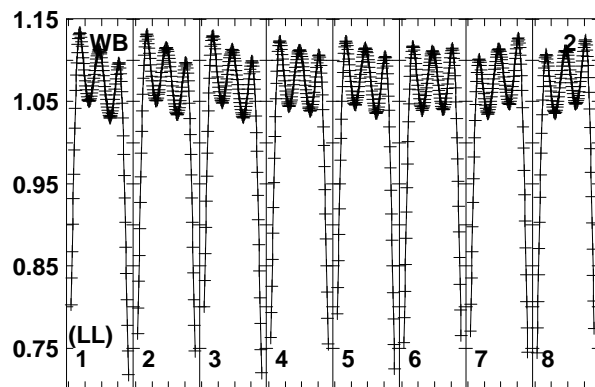
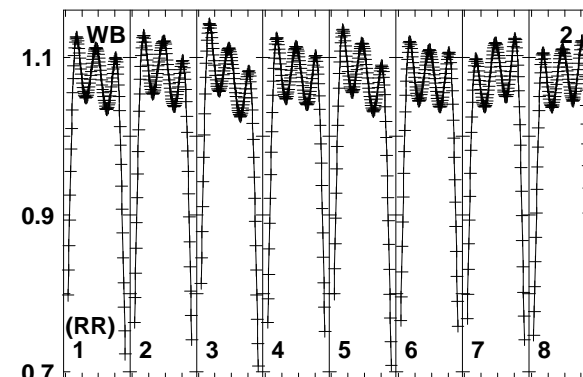
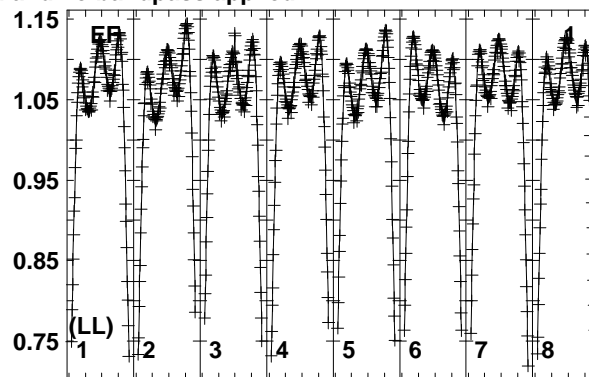
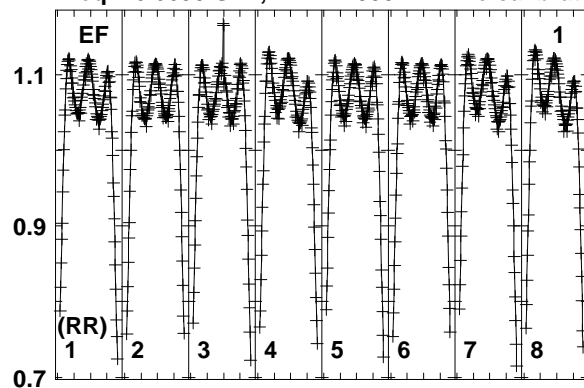


Lower frame: Real Jy  
Total-power spectrum Antenna: SR (10)  
Timerange: 00/22:10:41 to 00/22:12:39

Plot file version 79 created 20-MAR-2017 16:00:01

J1925+1227 EM117H 1.UVDATA.1

Freq = 6.6630 GHz, Bw = 2.000 MH No calibration applied and no bandpass applied



6663.06665.06667.06669.06671.06673.06675.06677.0  
FREQ MHz

6663.06665.06667.06669.06671.06673.06675.06677.0  
FREQ MHz

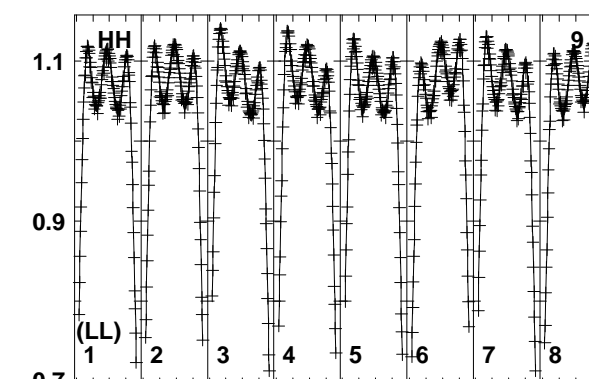
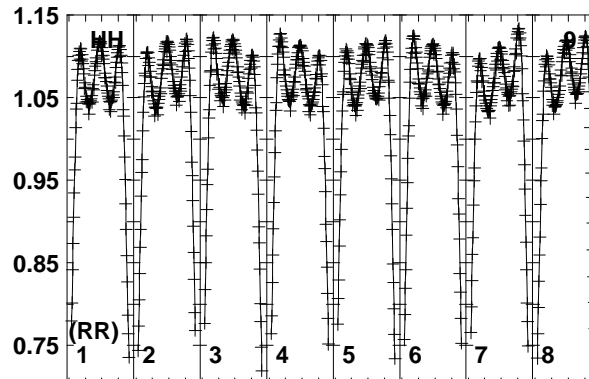
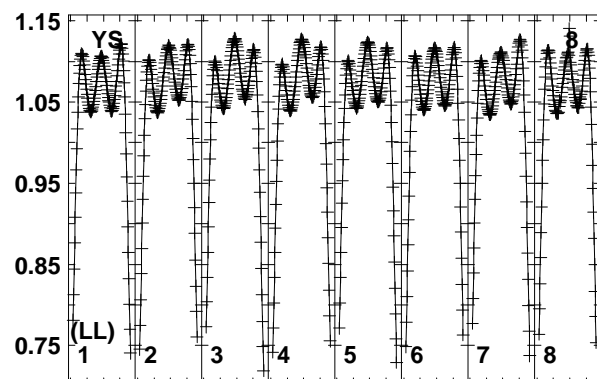
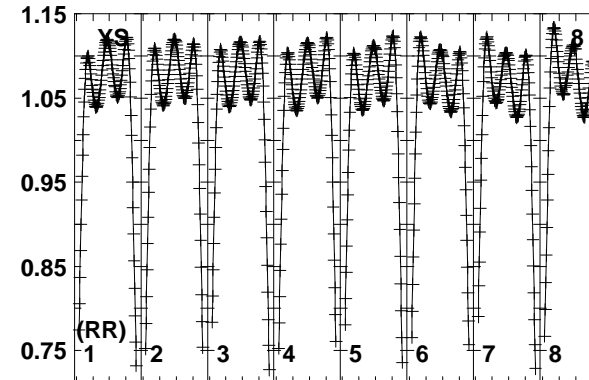
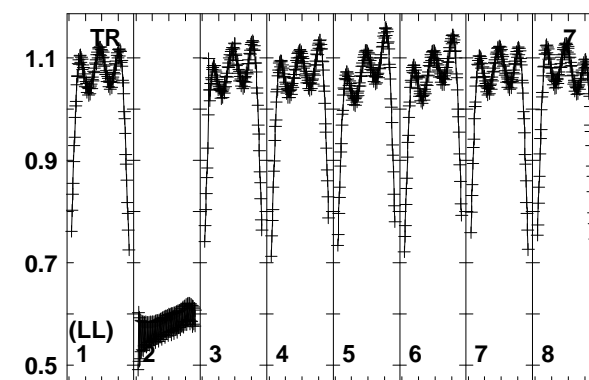
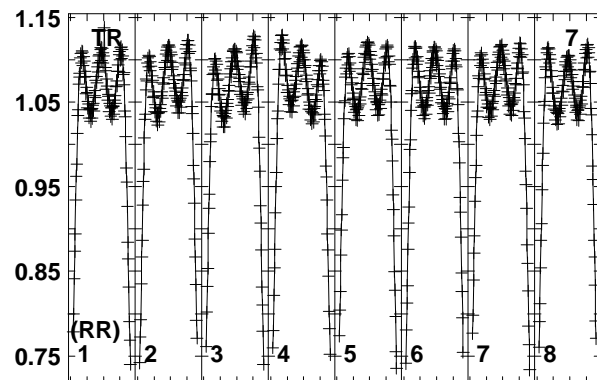
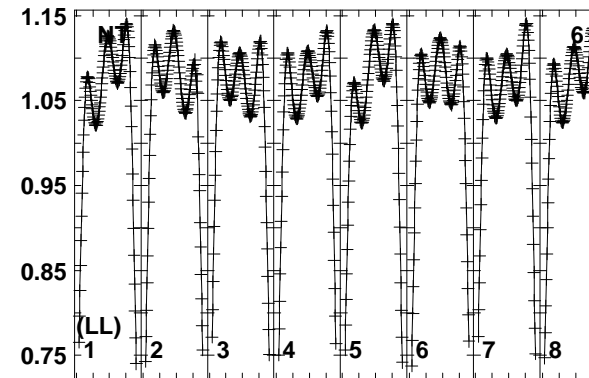
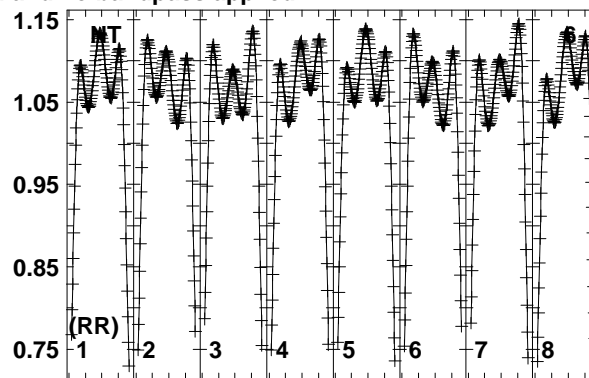
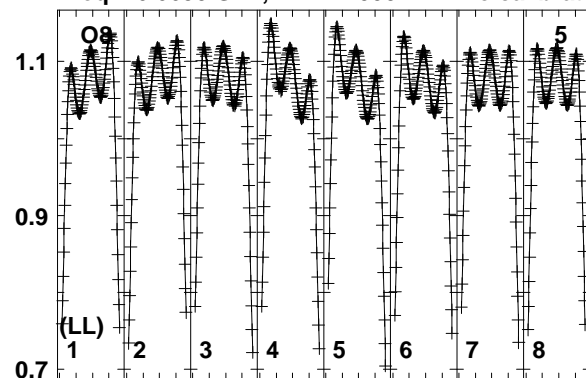
6663.06665.06667.06669.06671.06673.06675.06677.0  
FREQ MHz

Lower frame: Real Jy  
Total-power spectrum Antenna: EF (01)  
Timerange: 00/22:13:21 to 00/22:16:19

Plot file version 80 created 20-MAR-2017 16:00:02

J1925+1227 EM117H 1.UVDATA.1

Freq = 6.6630 GHz, Bw = 2.000 MH No calibration applied and no bandpass applied



6663.06665.06667.06669.06671.06673.06675.06677.0

FREQ MHz

6663.06665.06667.06669.06671.06673.06675.06677.0

FREQ MHz

6663.06665.06667.06669.06671.06673.06675.06677.0

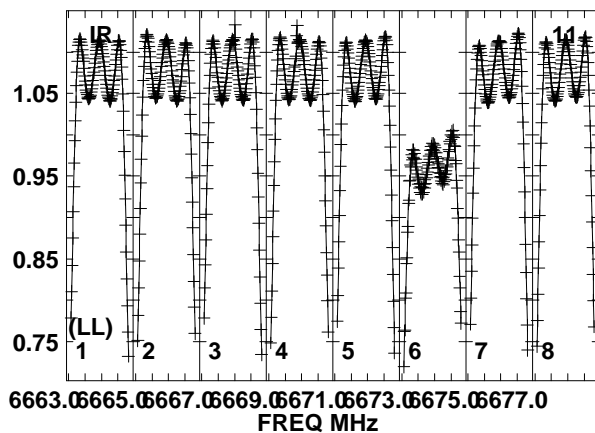
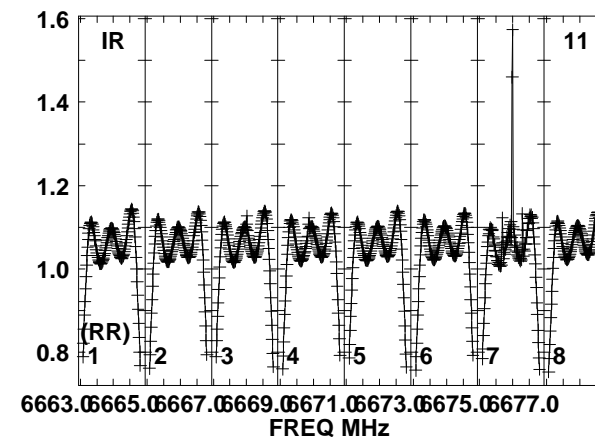
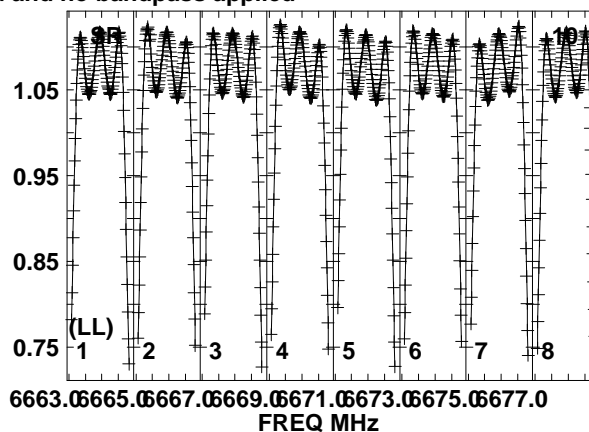
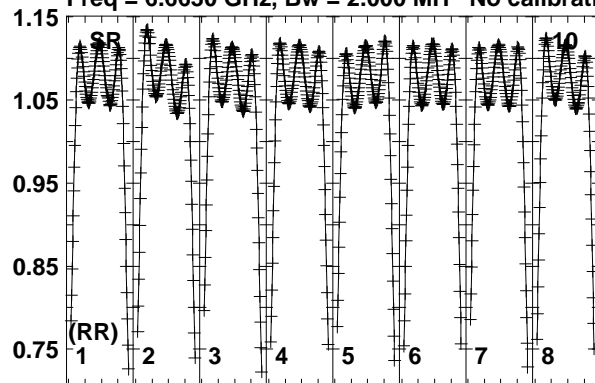
FREQ MHz

Lower frame: Real Jy  
Total-power spectrum Antenna: O8 (05)  
Timerange: 00/22:13:21 to 00/22:16:19

Plot file version 81 created 20-MAR-2017 16:00:02

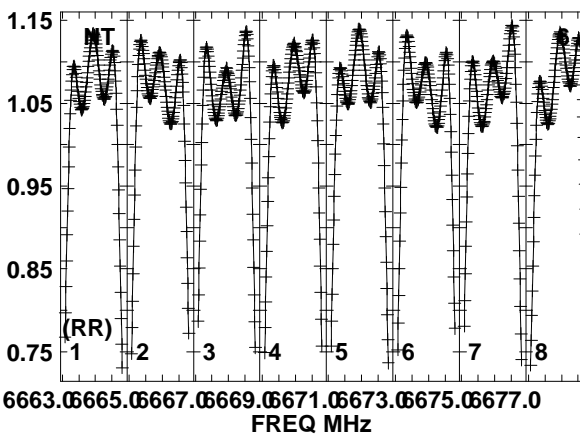
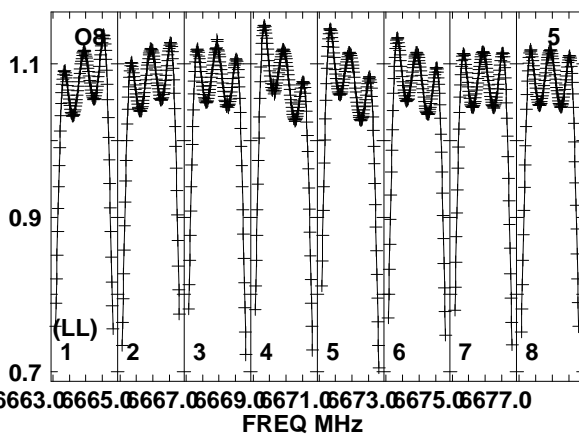
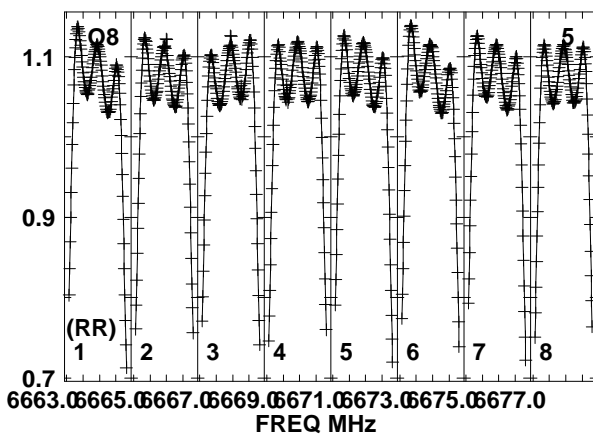
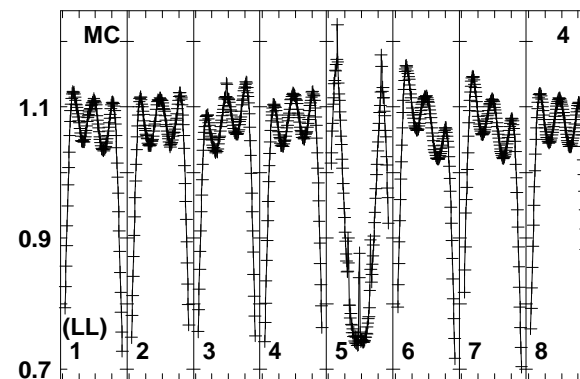
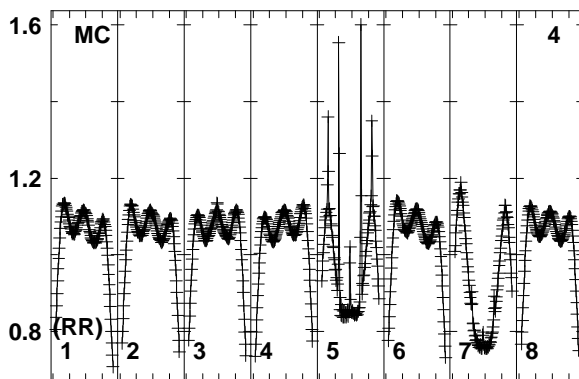
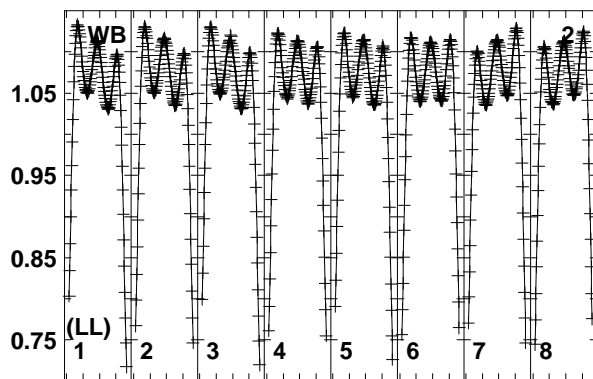
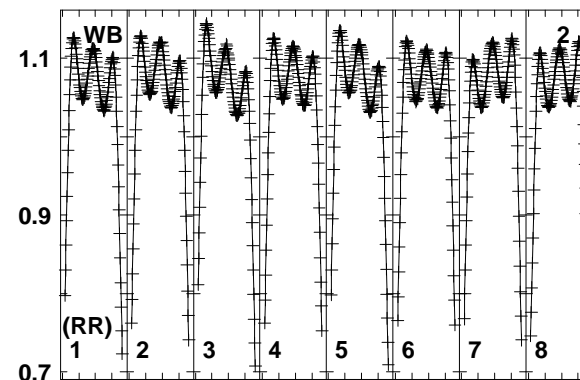
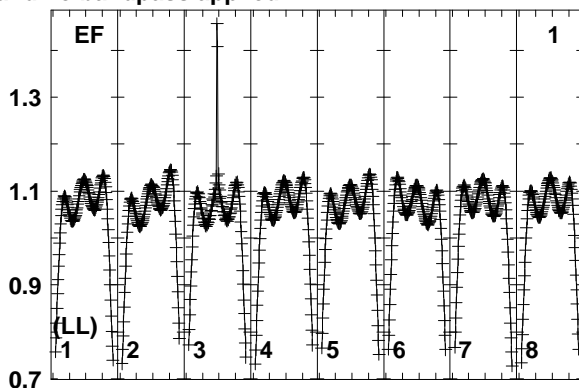
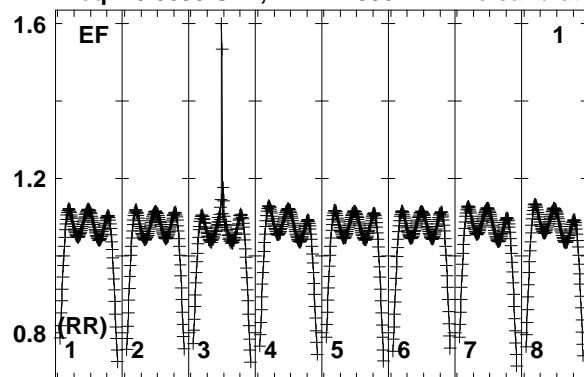
J1925+1227 EM117H 1.UVDATA.1

Freq = 6.6630 GHz, Bw = 2.000 MH No calibration applied and no bandpass applied



Lower frame: Real Jy  
Total-power spectrum Antenna: SR (10)  
Timerange: 00/22:13:21 to 00/22:16:19

Plot file version 82 created 20-MAR-2017 16:00:02  
 G45.07+0.13 EM117H 1.UVDATA.1  
 Freq = 6.6630 GHz, Bw = 2.000 MH No calibration applied and no bandpass applied



6663.06665.06667.06669.06671.06673.06675.06677.0  
 FREQ MHz

6663.06665.06667.06669.06671.06673.06675.06677.0  
 FREQ MHz

6663.06665.06667.06669.06671.06673.06675.06677.0  
 FREQ MHz

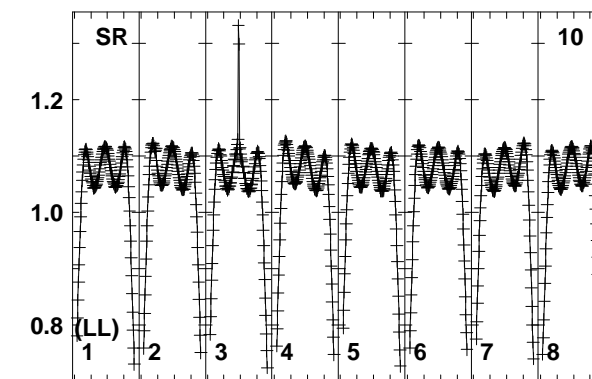
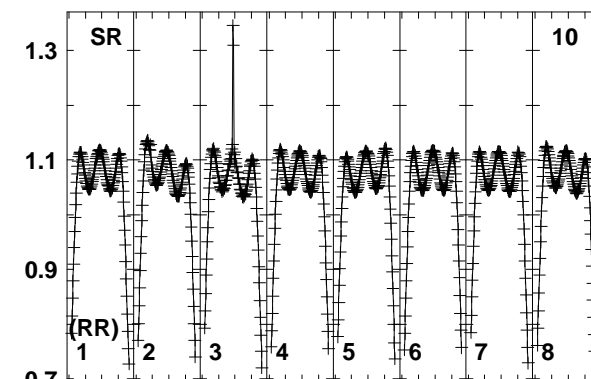
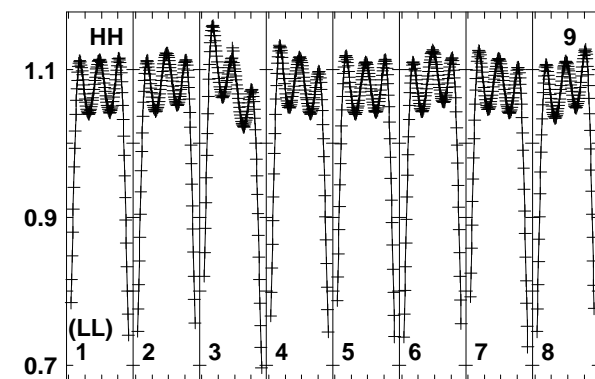
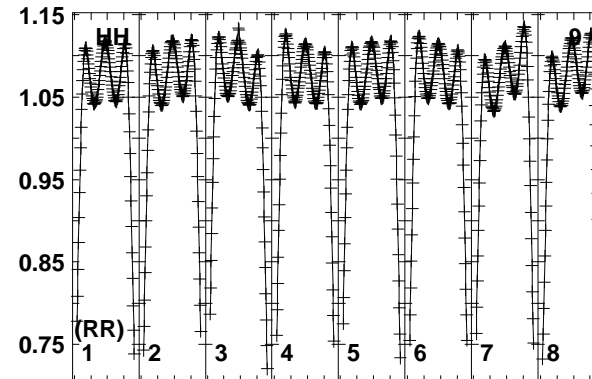
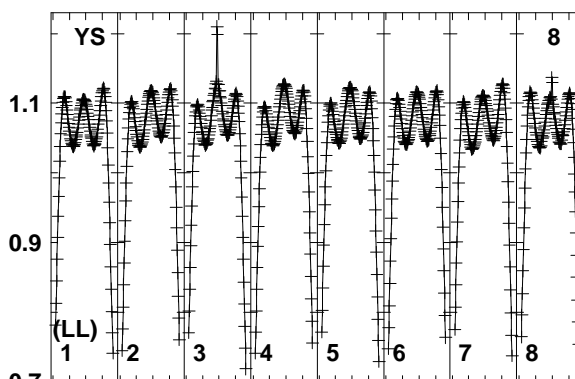
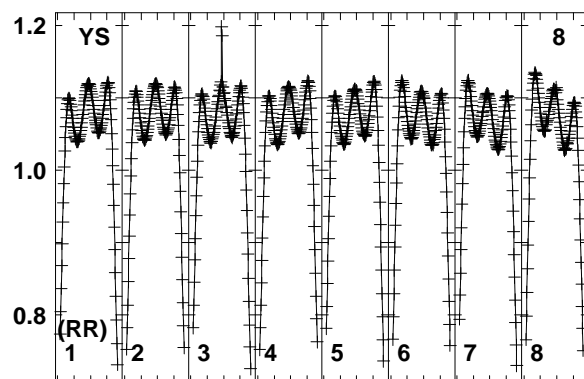
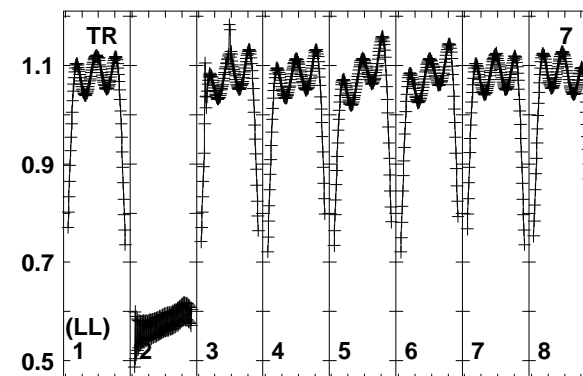
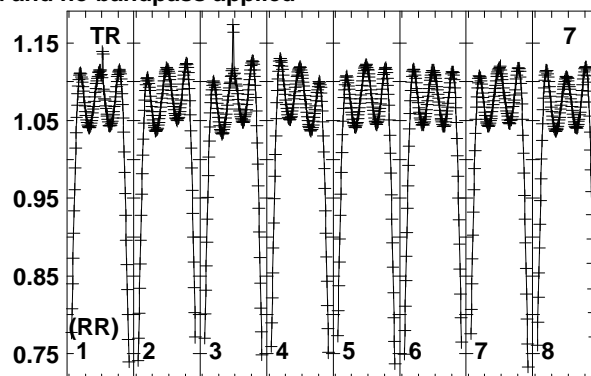
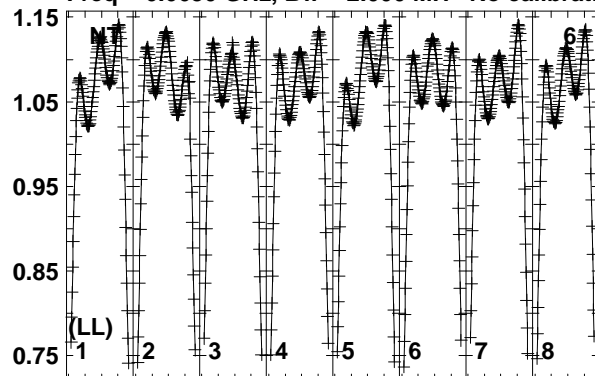
Lower frame: Real Jy  
 Total-power spectrum Antenna: EF (01)  
 Timerange: 00/22:16:21 to 00/22:18:19



Plot file version 83 created 20-MAR-2017 16:00:02

G45.07+0.13 EM117H 1.UVDATA.1

Freq = 6.6630 GHz, Bw = 2.000 MH No calibration applied and no bandpass applied



6663.06665.06667.06669.06671.06673.06675.06677.0  
FREQ MHz

6663.06665.06667.06669.06671.06673.06675.06677.0  
FREQ MHz

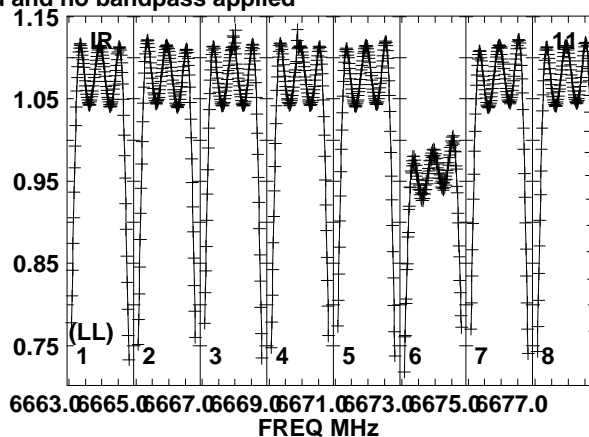
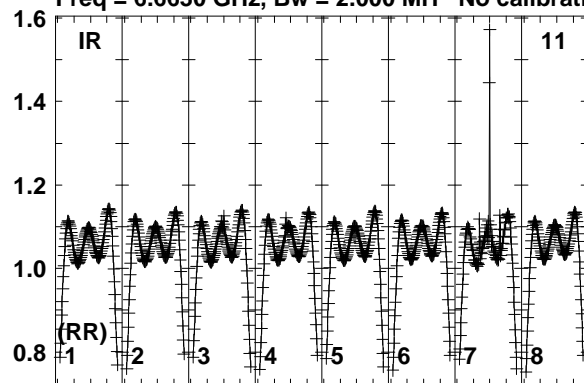
6663.06665.06667.06669.06671.06673.06675.06677.0  
FREQ MHz

Lower frame: Real Jy  
Total-power spectrum Antenna: NT (06)  
Timerange: 00/22:16:21 to 00/22:18:19

Plot file version 84 created 20-MAR-2017 16:00:03

G45.07+0.13 EM117H 1.UVDATA.1

Freq = 6.6630 GHz, Bw = 2.000 MH No calibration applied and no bandpass applied

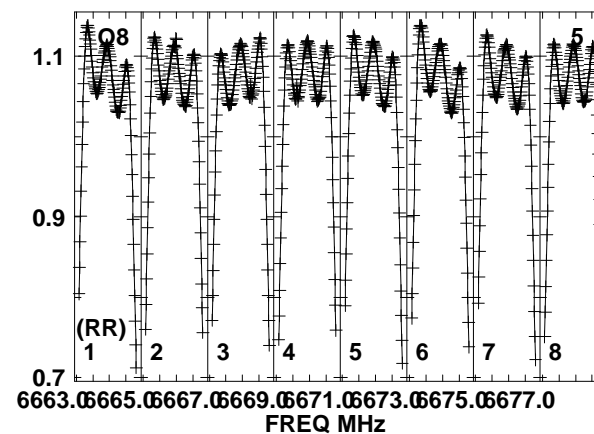
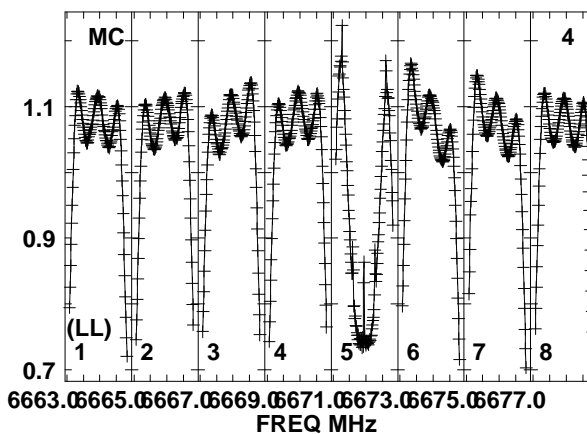
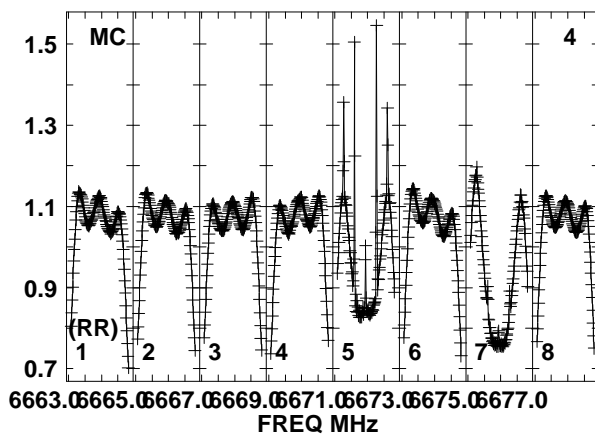
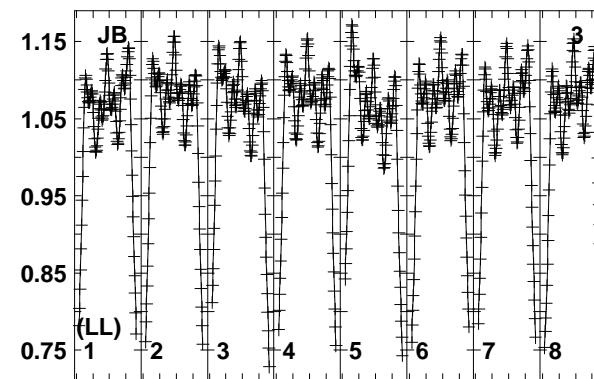
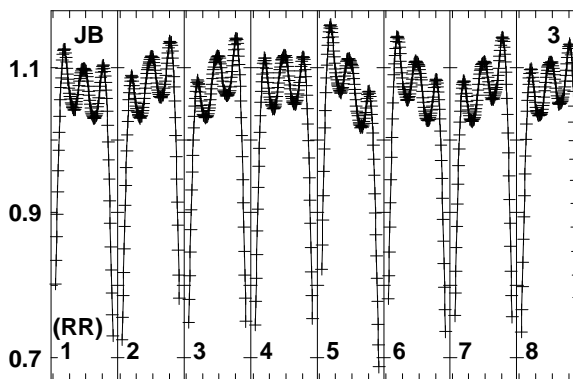
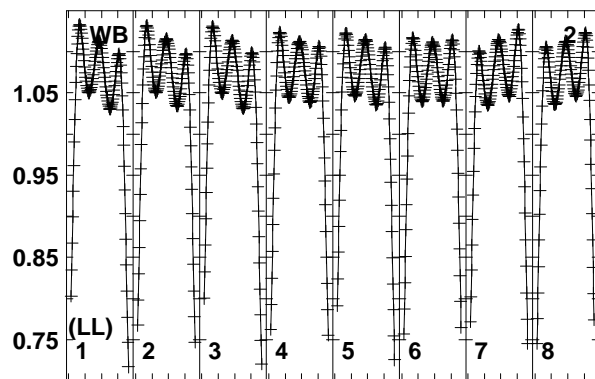
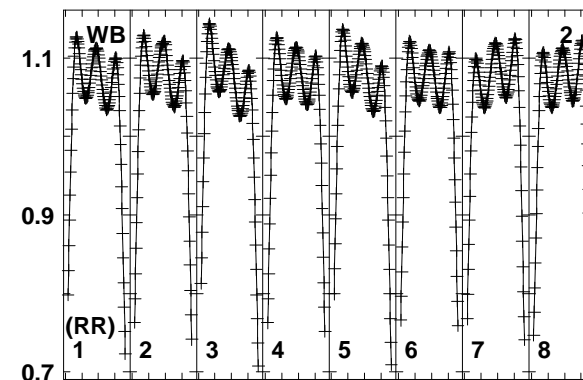
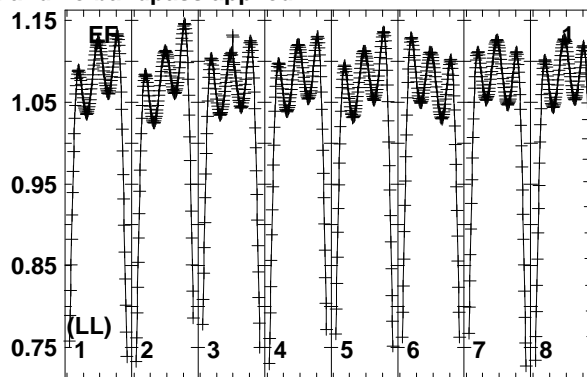
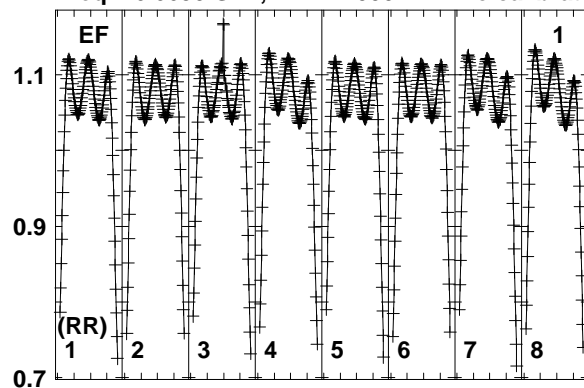


Lower frame: Real Jy  
Total-power spectrum Antenna: IR (11)  
Timerange: 00/22:16:21 to 00/22:18:19

Plot file version 85 created 20-MAR-2017 16:00:03

J1925+1227 EM117H 1.UVDATA.1

Freq = 6.6630 GHz, Bw = 2.000 MH No calibration applied and no bandpass applied



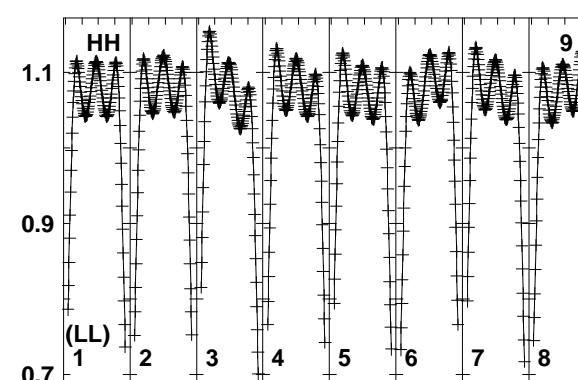
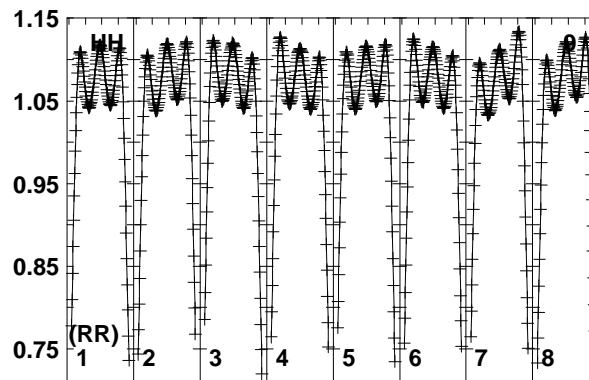
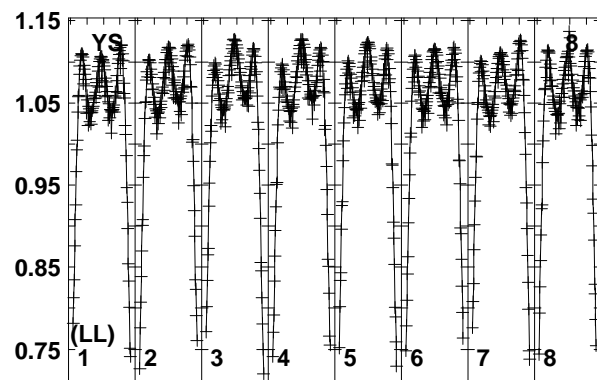
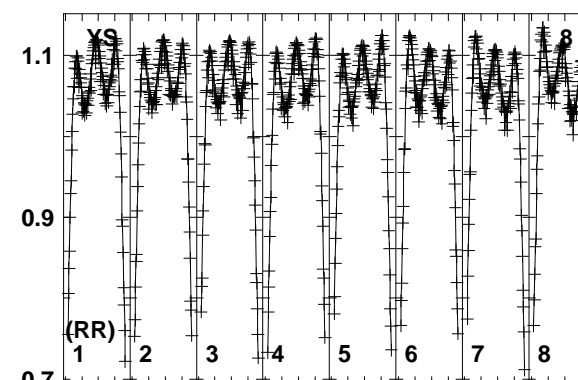
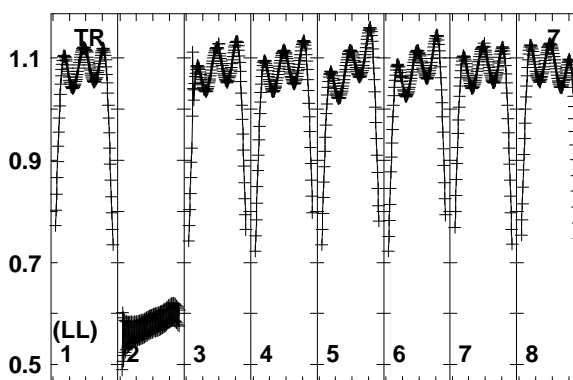
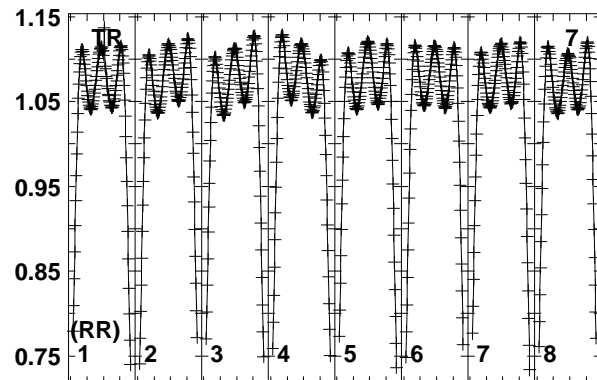
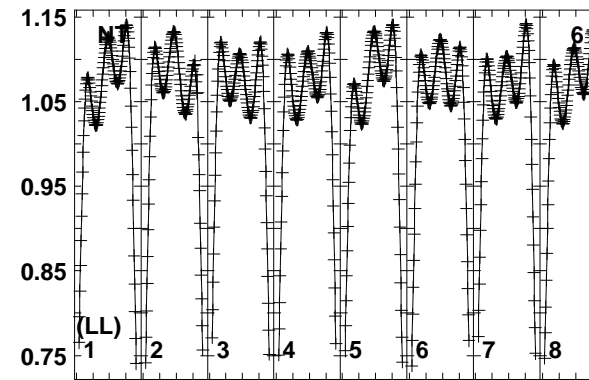
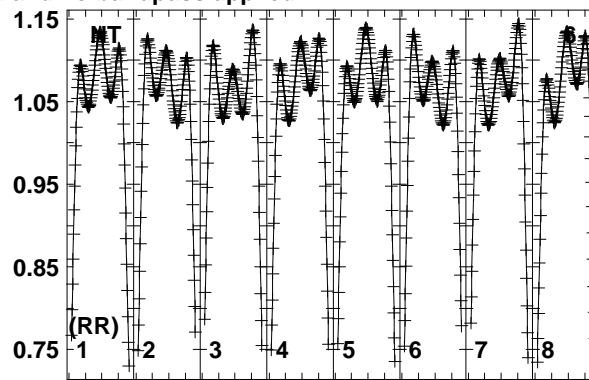
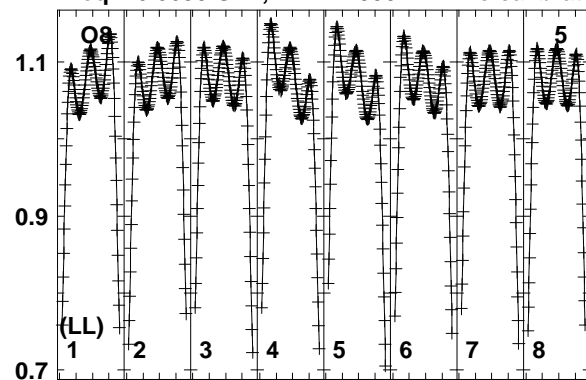
6663.06665.06667.06669.06671.06673.06675.06677.0  
FREQ MHz

Lower frame: Real Jy  
Total-power spectrum Antenna: EF (01)  
Timerange: 00/22:18:21 to 00/22:21:19

Plot file version 86 created 20-MAR-2017 16:00:03

J1925+1227 EM117H 1.UVDATA.1

Freq = 6.6630 GHz, Bw = 2.000 MH No calibration applied and no bandpass applied



6663.06665.06667.06669.06671.06673.06675.06677.0

FREQ MHz

6663.06665.06667.06669.06671.06673.06675.06677.0

FREQ MHz

6663.06665.06667.06669.06671.06673.06675.06677.0

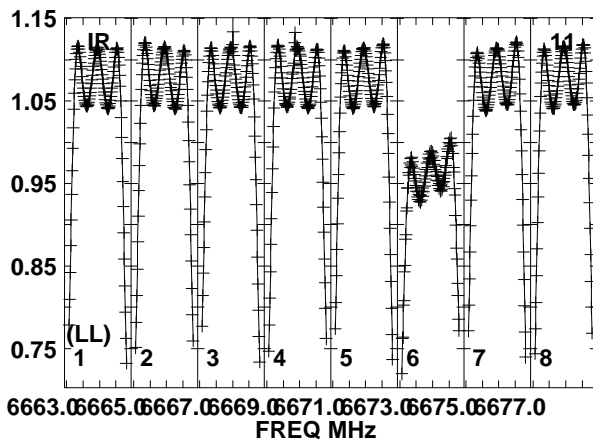
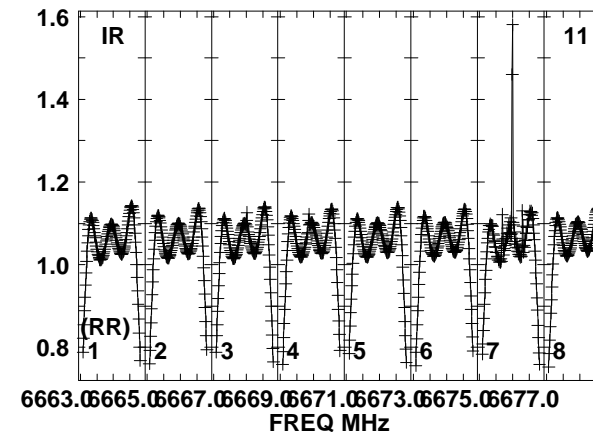
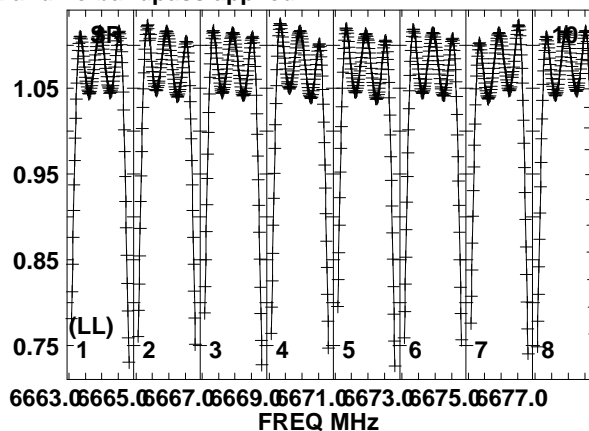
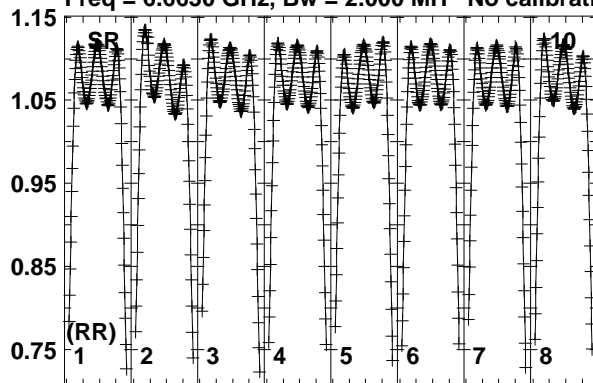
FREQ MHz

Lower frame: Real Jy  
Total-power spectrum Antenna: O8 (05)  
Timerange: 00/22:18:21 to 00/22:21:19

Plot file version 87 created 20-MAR-2017 16:00:03

J1925+1227 EM117H 1.UVDATA.1

Freq = 6.6630 GHz, Bw = 2.000 MH No calibration applied and no bandpass applied

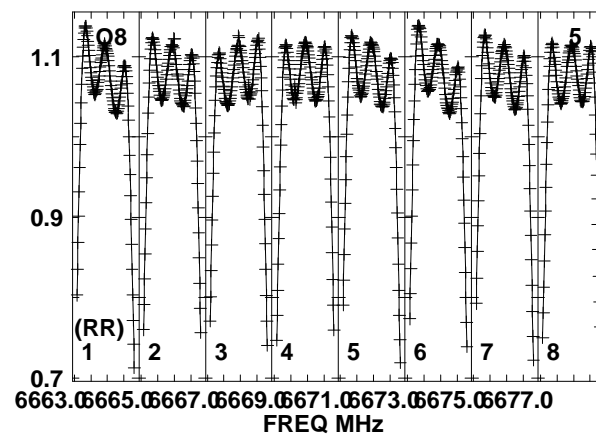
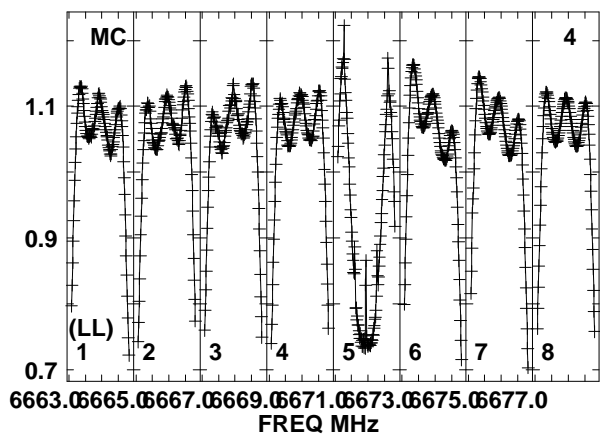
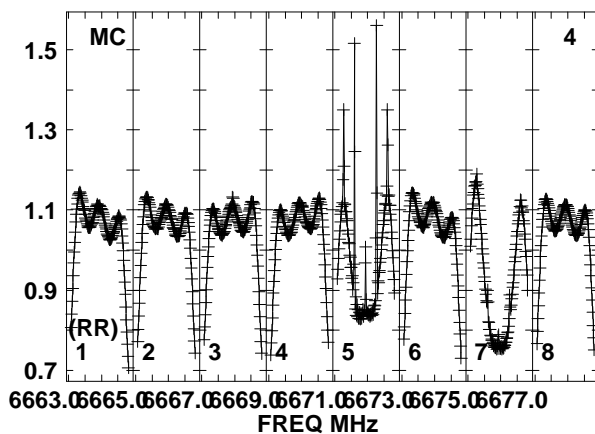
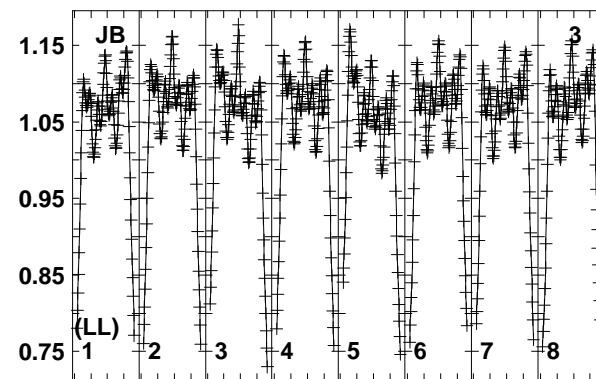
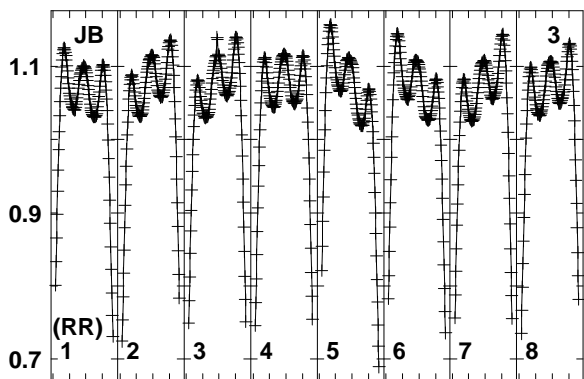
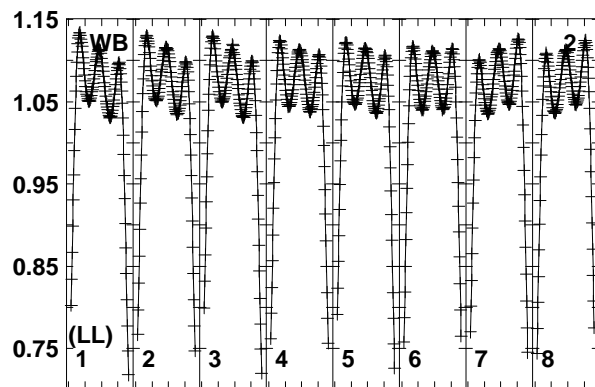
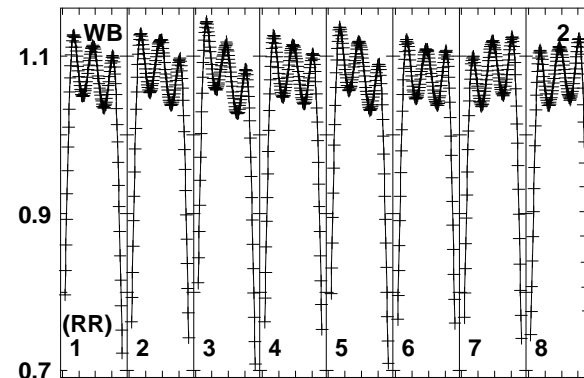
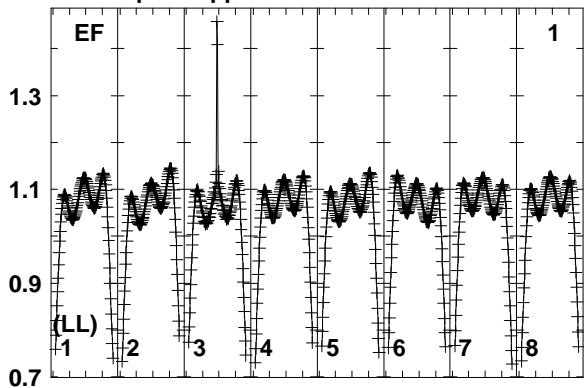
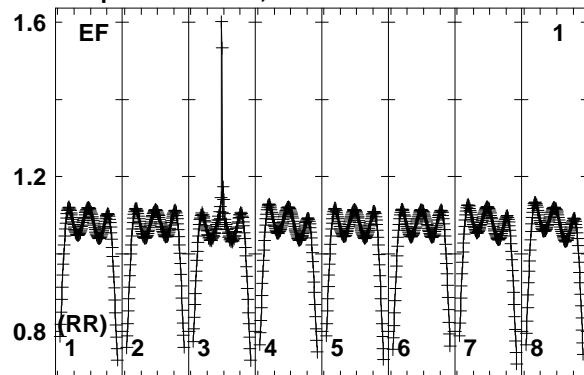


Lower frame: Real Jy  
Total-power spectrum Antenna: SR (10)  
Timerange: 00/22:18:21 to 00/22:21:19

Plot file version 88 created 20-MAR-2017 16:00:03

G45.07+0.13 EM117H 1.UVDATA.1

Freq = 6.6630 GHz, Bw = 2.000 MH No calibration applied and no bandpass applied

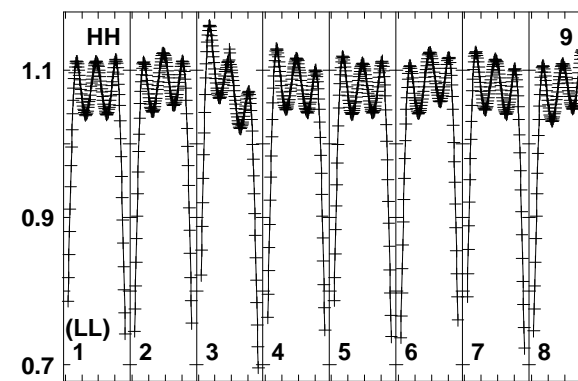
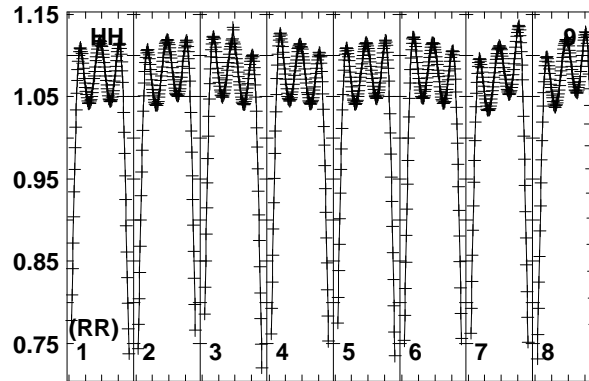
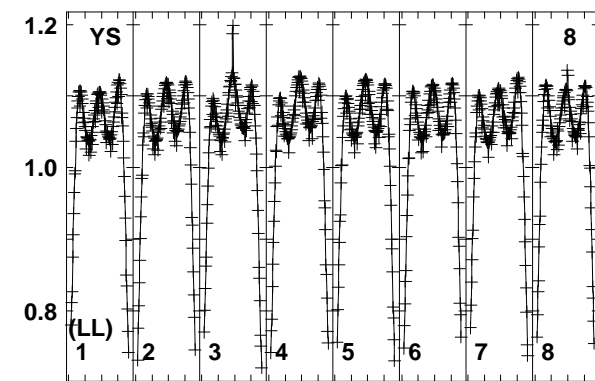
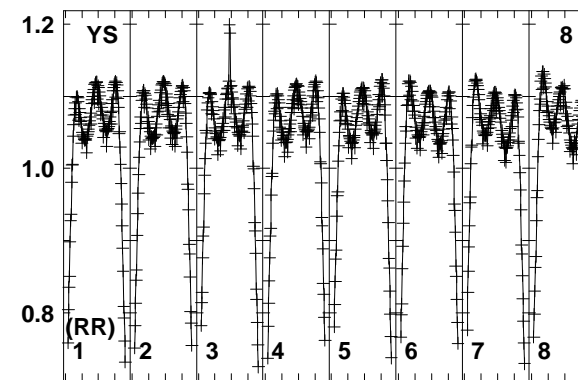
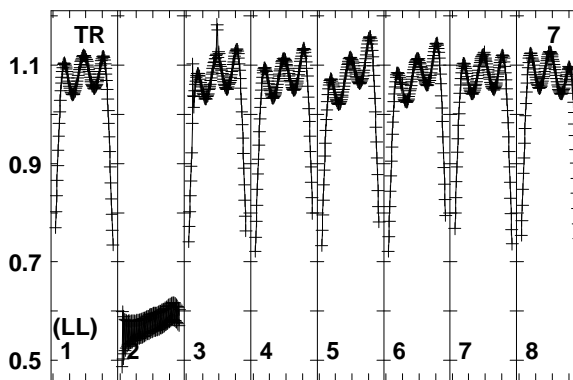
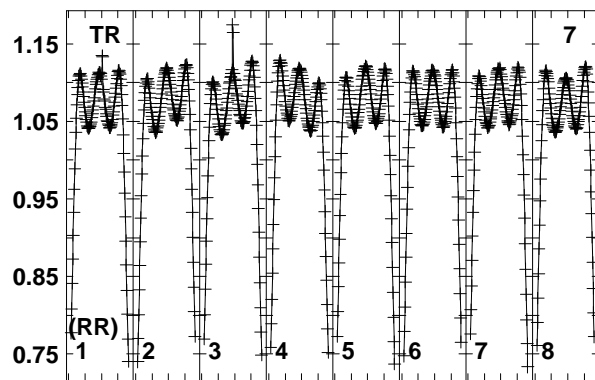
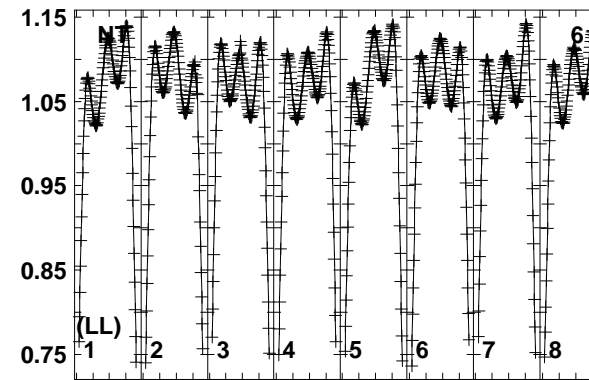
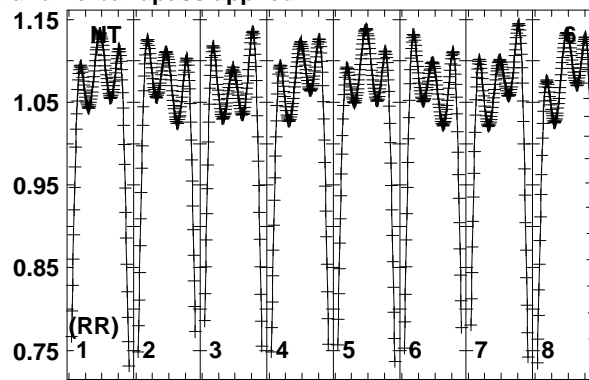
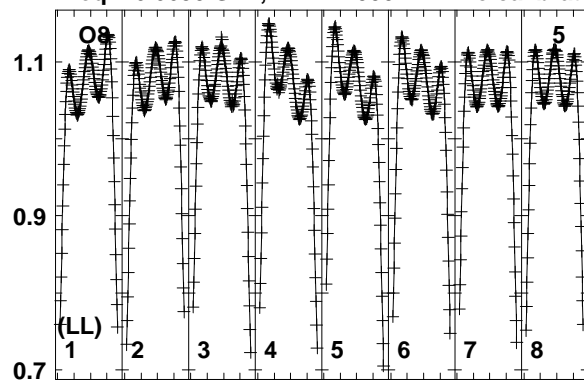


Lower frame: Real Jy  
Total-power spectrum Antenna: EF (01)  
Timerange: 00/22:21:21 to 00/22:23:19

Plot file version 89 created 20-MAR-2017 16:00:04

G45.07+0.13 EM117H 1.UVDATA.1

Freq = 6.6630 GHz, Bw = 2.000 MH No calibration applied and no bandpass applied



6663.06665.06667.06669.06671.06673.06675.06677.0

FREQ MHz

6663.06665.06667.06669.06671.06673.06675.06677.0

FREQ MHz

6663.06665.06667.06669.06671.06673.06675.06677.0

FREQ MHz

Lower frame: Real Jy

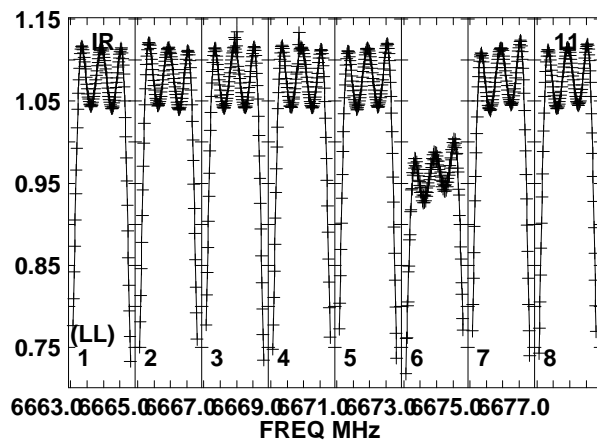
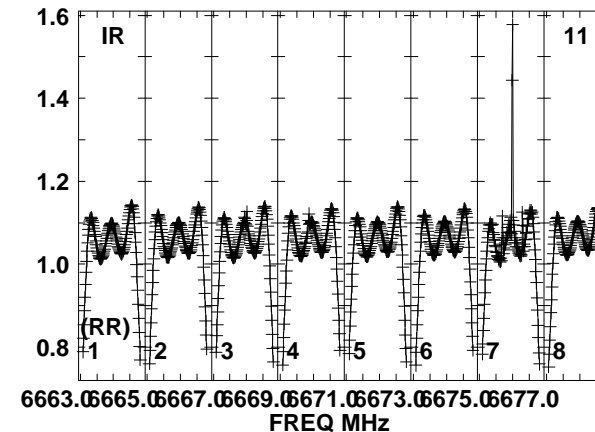
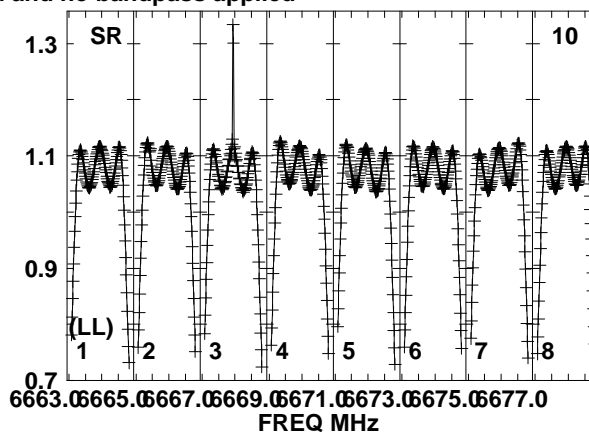
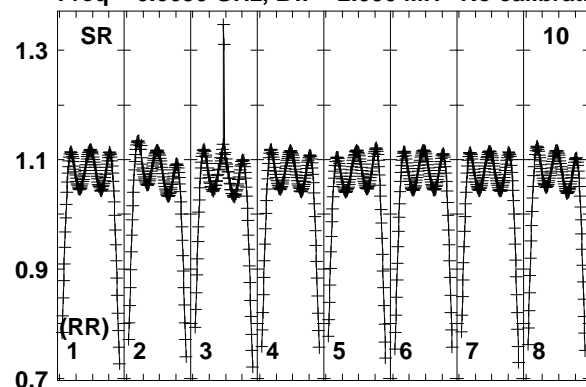
Total-power spectrum Antenna: O8 (05)

Timerange: 00/22:21:21 to 00/22:23:19

Plot file version 90 created 20-MAR-2017 16:00:04

G45.07+0.13 EM117H 1.UVDATA.1

Freq = 6.6630 GHz, Bw = 2.000 MH No calibration applied and no bandpass applied



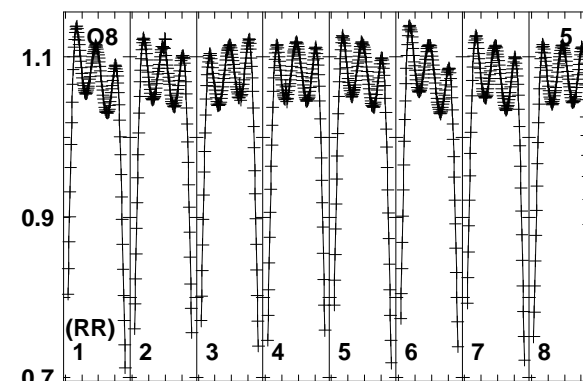
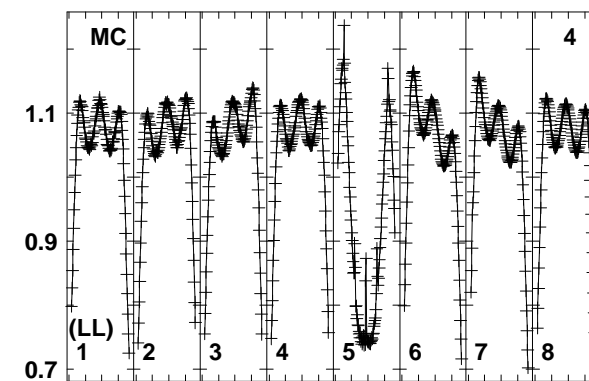
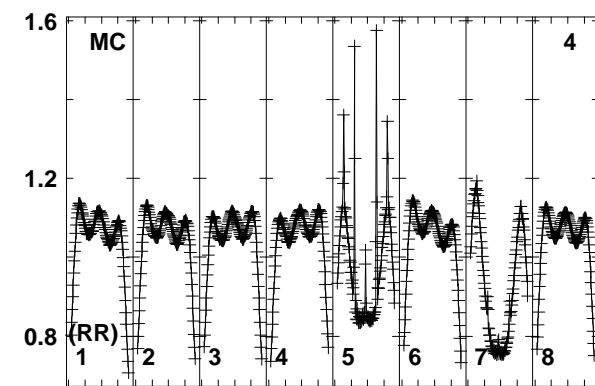
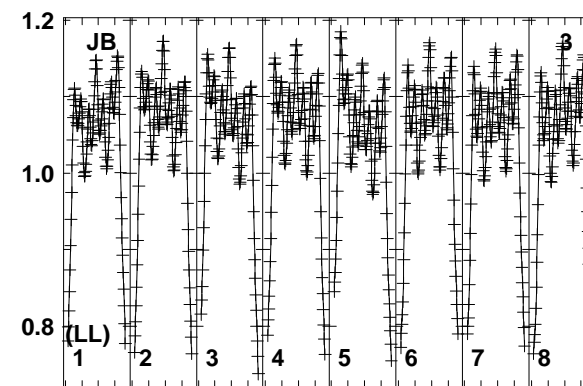
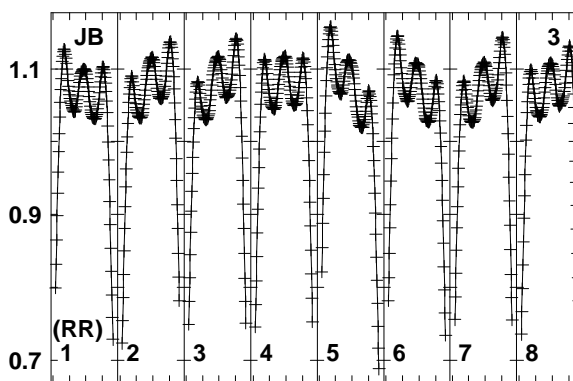
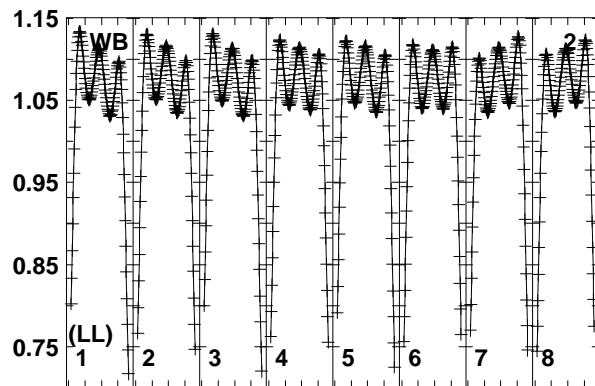
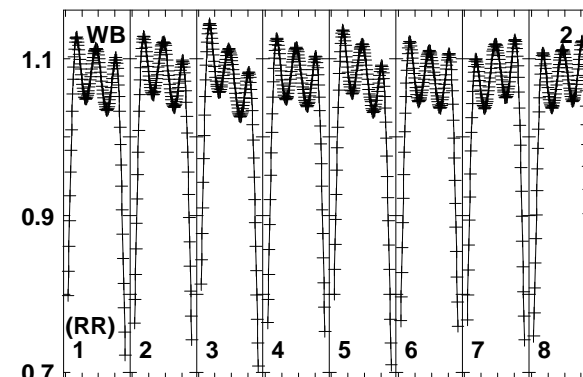
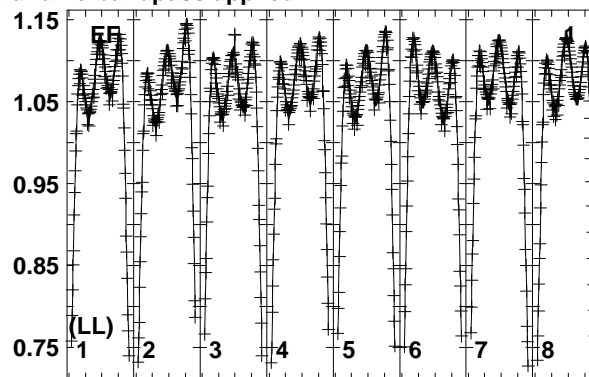
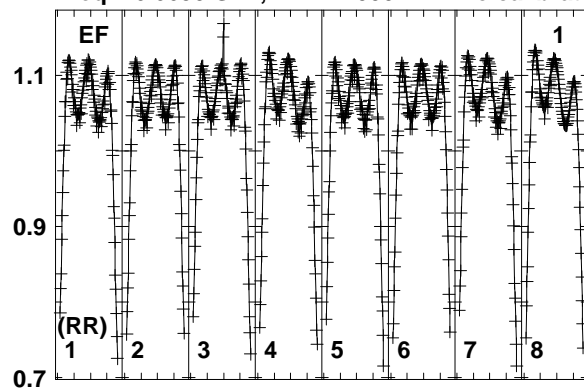
Lower frame: Real Jy  
Total-power spectrum Antenna: SR (10)  
Timerange: 00/22:21:21 to 00/22:23:19



Plot file version 91 created 20-MAR-2017 16:00:04

J1925+1227 EM117H 1.UVDATA.1

Freq = 6.6630 GHz, Bw = 2.000 MH No calibration applied and no bandpass applied



6663.06665.06667.06669.06671.06673.06675.06677.0  
FREQ MHz

6663.06665.06667.06669.06671.06673.06675.06677.0  
FREQ MHz

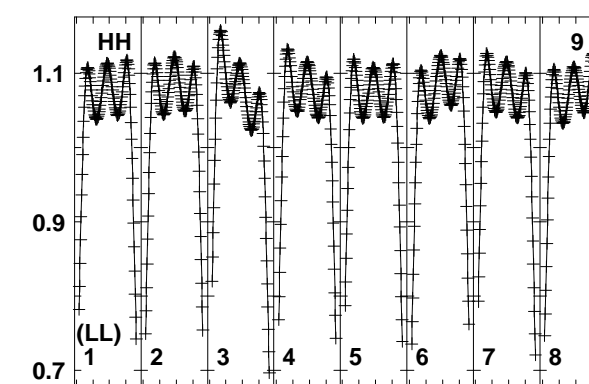
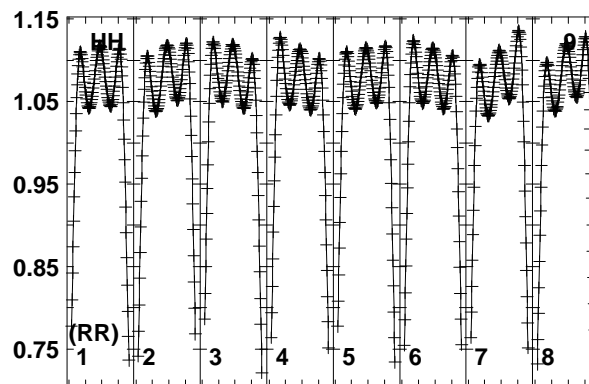
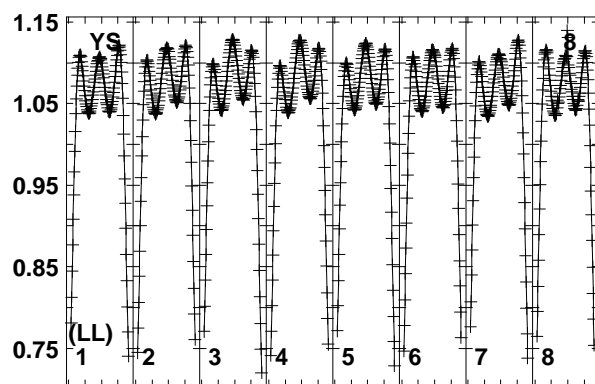
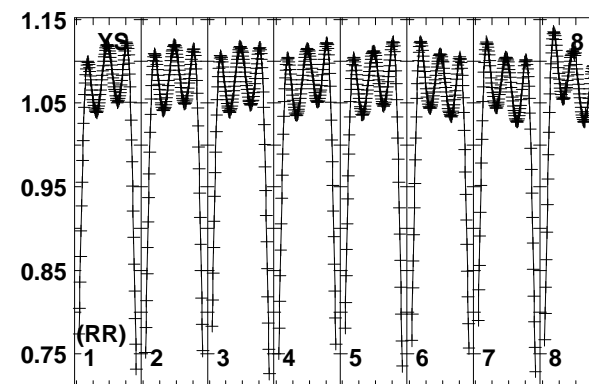
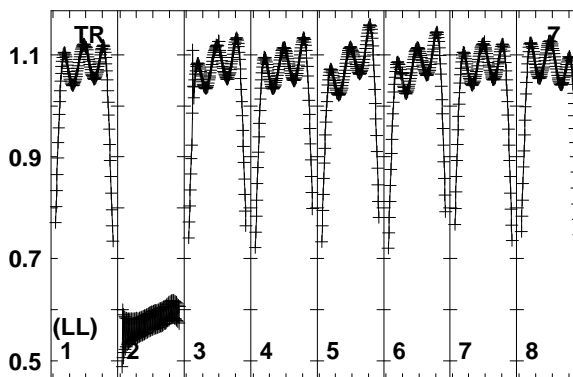
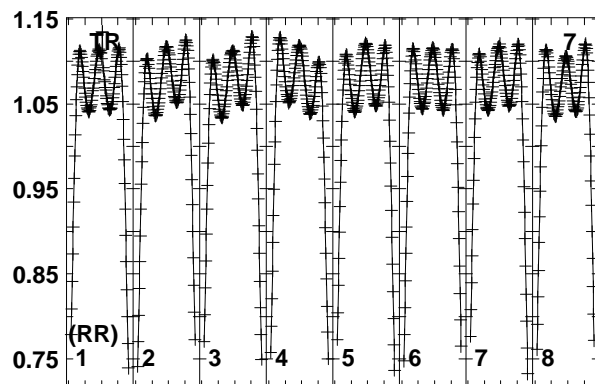
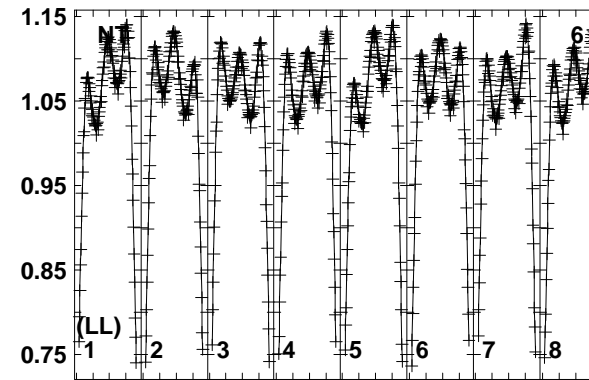
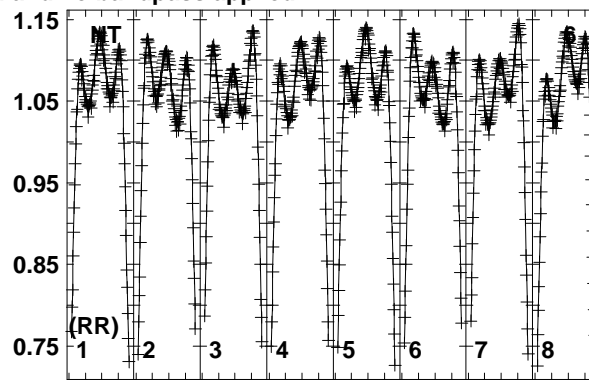
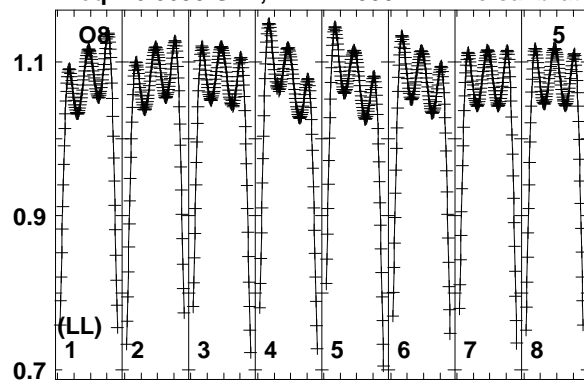
6663.06665.06667.06669.06671.06673.06675.06677.0  
FREQ MHz

Lower frame: Real Jy  
Total-power spectrum Antenna: EF (01)  
Timerange: 00/22:23:21 to 00/22:26:19

Plot file version 92 created 20-MAR-2017 16:00:04

J1925+1227 EM117H 1.UVDATA.1

Freq = 6.6630 GHz, Bw = 2.000 MH No calibration applied and no bandpass applied



6663.06665.06667.06669.06671.06673.06675.06677.0

FREQ MHz

6663.06665.06667.06669.06671.06673.06675.06677.0

FREQ MHz

6663.06665.06667.06669.06671.06673.06675.06677.0

FREQ MHz

Lower frame: Real Jy

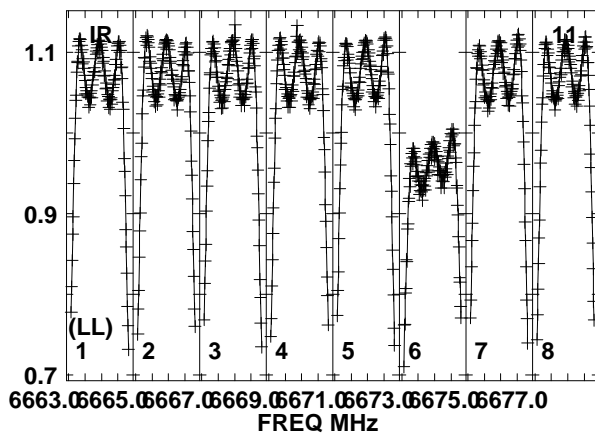
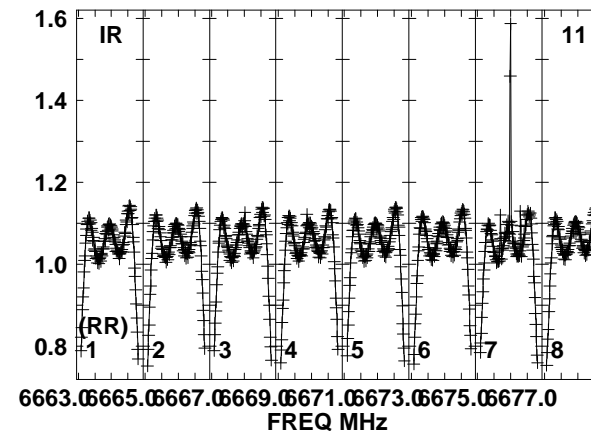
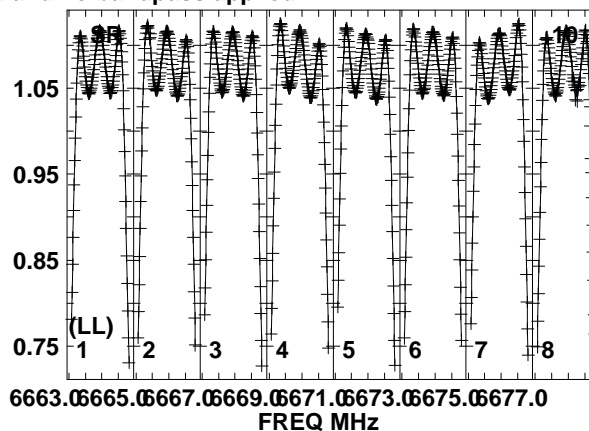
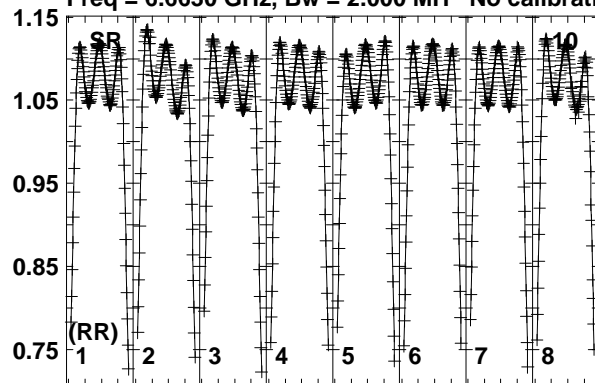
Total-power spectrum Antenna: O8 (05)

Timerange: 00/22:23:21 to 00/22:26:19

Plot file version 93 created 20-MAR-2017 16:00:05

J1925+1227 EM117H 1.UVDATA.1

Freq = 6.6630 GHz, Bw = 2.000 MH No calibration applied and no bandpass applied

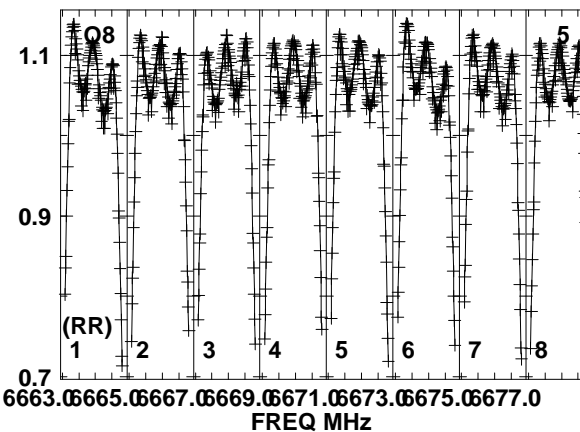
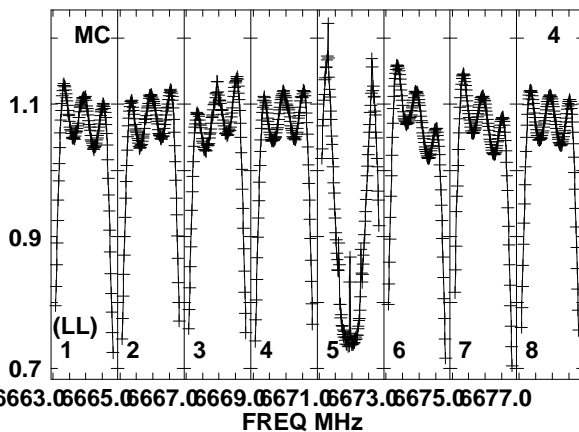
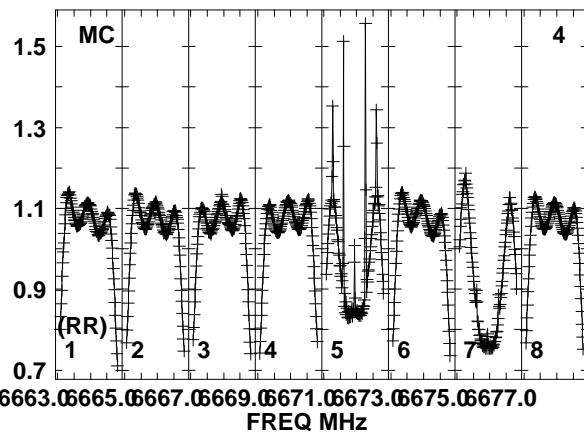
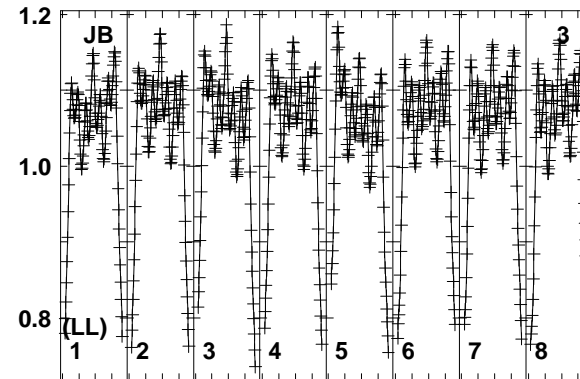
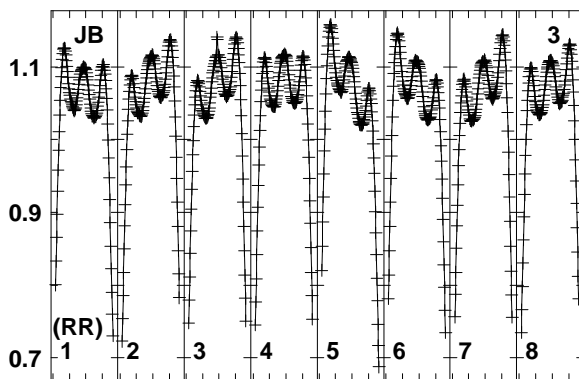
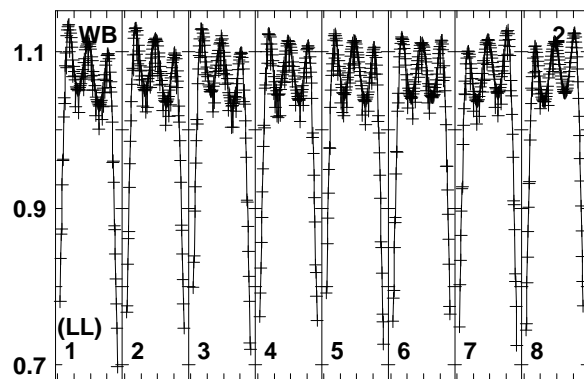
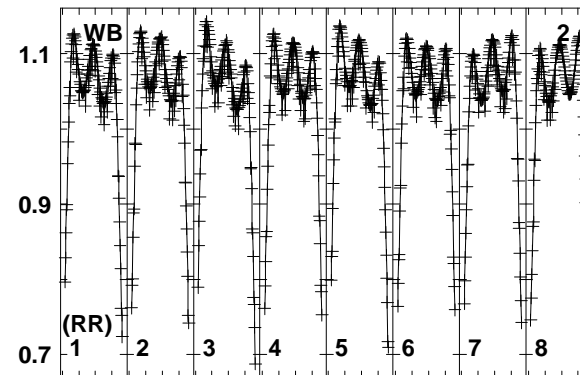
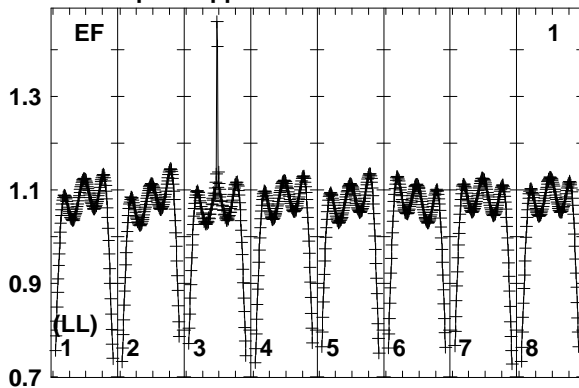
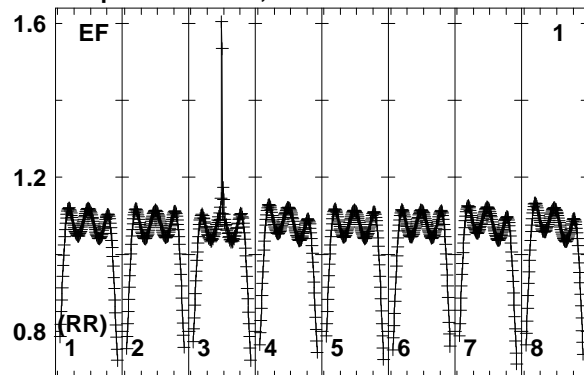


Lower frame: Real Jy  
Total-power spectrum Antenna: SR (10)  
Timerange: 00/22:23:21 to 00/22:26:19

Plot file version 94 created 20-MAR-2017 16:00:05

G45.07+0.13 EM117H 1.UVDATA.1

Freq = 6.6630 GHz, Bw = 2.000 MH No calibration applied and no bandpass applied



6663.06665.06667.06669.06671.06673.06675.06677.0

FREQ MHz

6663.06665.06667.06669.06671.06673.06675.06677.0

FREQ MHz

6663.06665.06667.06669.06671.06673.06675.06677.0

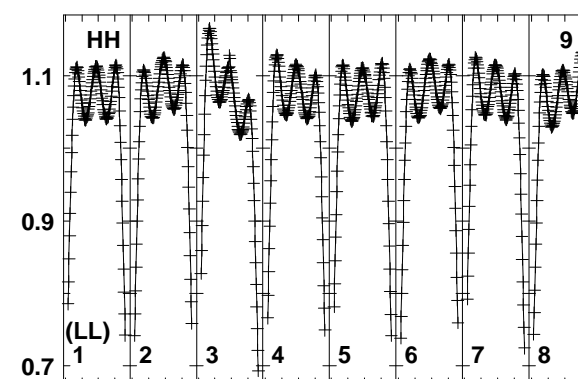
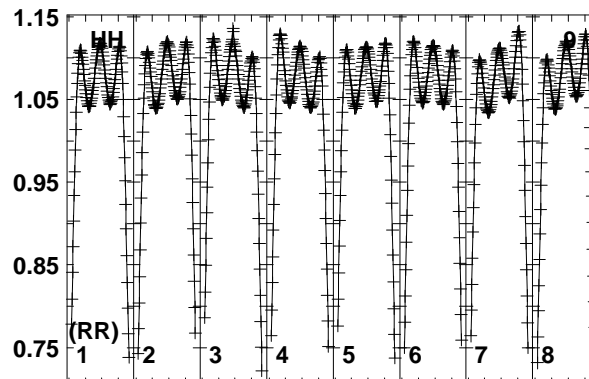
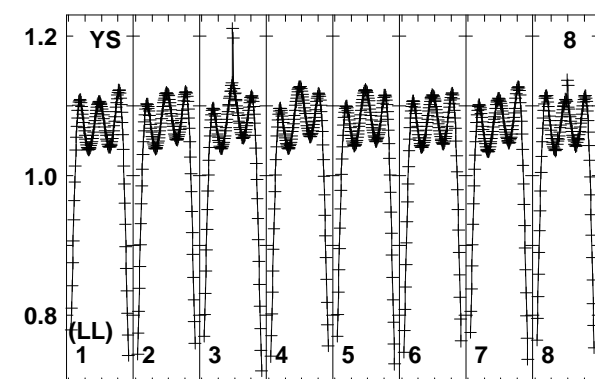
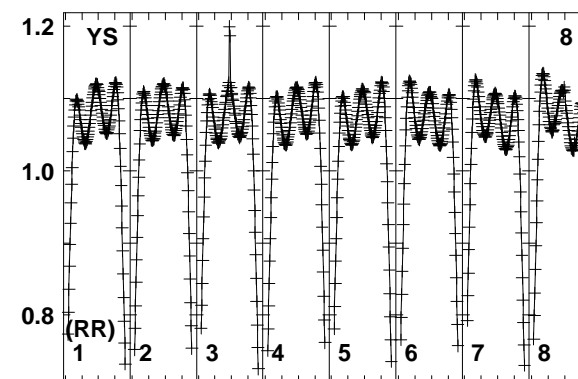
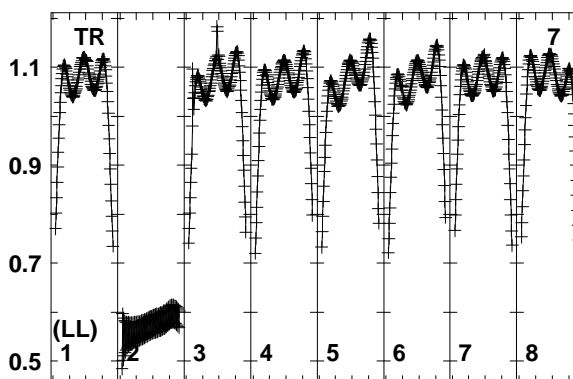
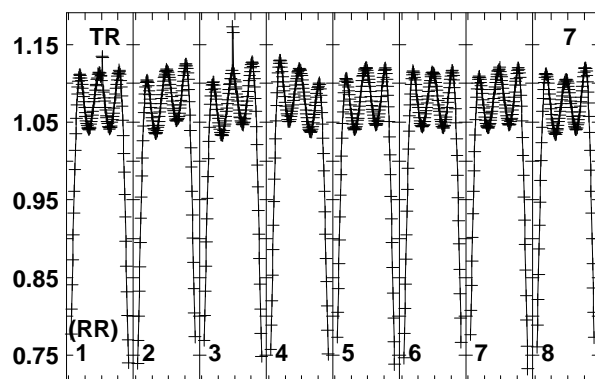
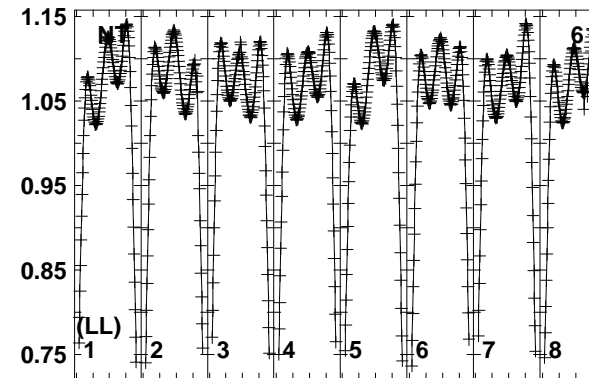
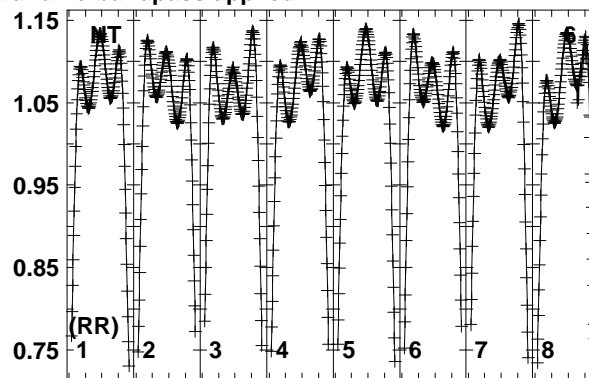
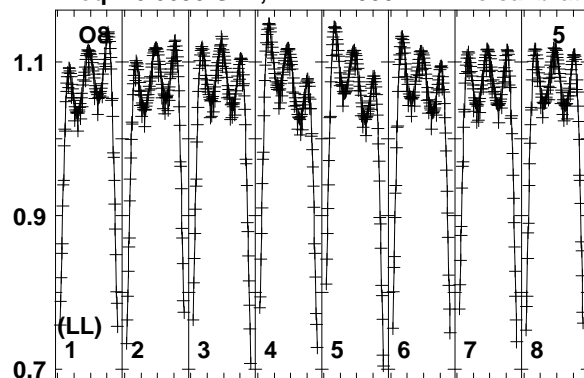
FREQ MHz

Lower frame: Real Jy  
Total-power spectrum Antenna: EF (01)  
Timerange: 00/22:26:21 to 00/22:28:19

Plot file version 95 created 20-MAR-2017 16:00:05

G45.07+0.13 EM117H 1.UVDATA.1

Freq = 6.6630 GHz, Bw = 2.000 MH No calibration applied and no bandpass applied



6663.06665.06667.06669.06671.06673.06675.06677.0

FREQ MHz

6663.06665.06667.06669.06671.06673.06675.06677.0

FREQ MHz

6663.06665.06667.06669.06671.06673.06675.06677.0

FREQ MHz

Lower frame: Real Jy

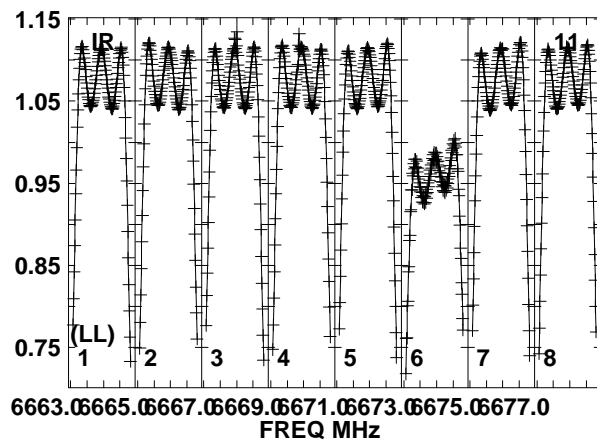
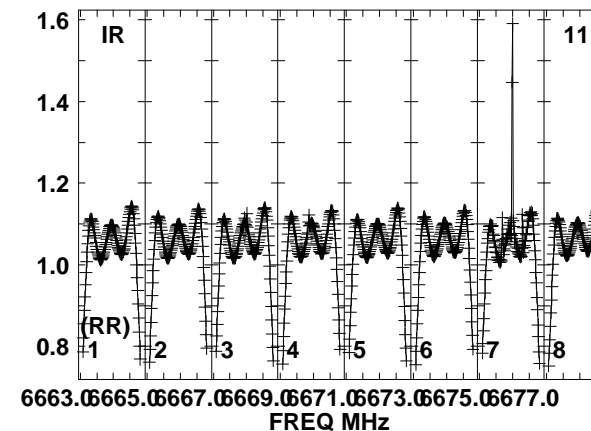
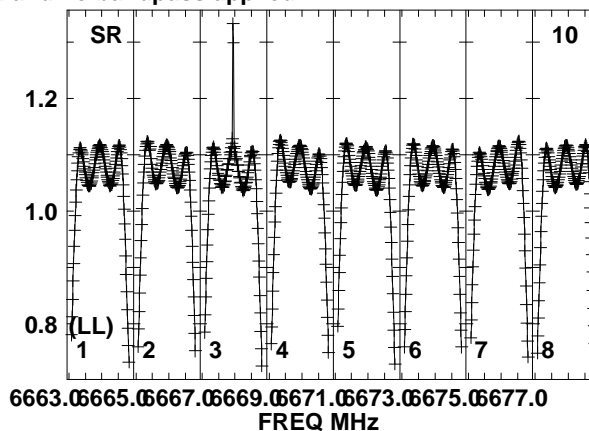
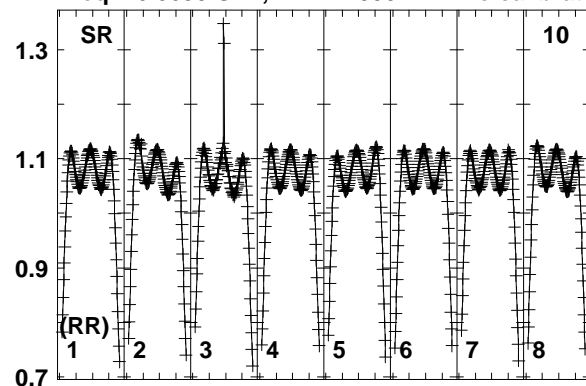
Total-power spectrum Antenna: O8 (05)

Timerange: 00/22:26:21 to 00/22:28:19

Plot file version 96 created 20-MAR-2017 16:00:06

G45.07+0.13 EM117H 1.UVDATA.1

Freq = 6.6630 GHz, Bw = 2.000 MH No calibration applied and no bandpass applied

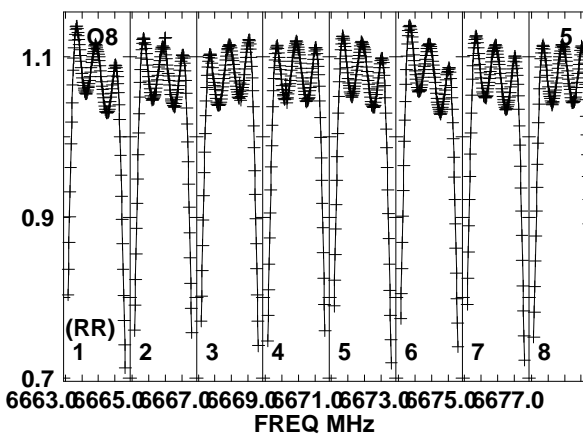
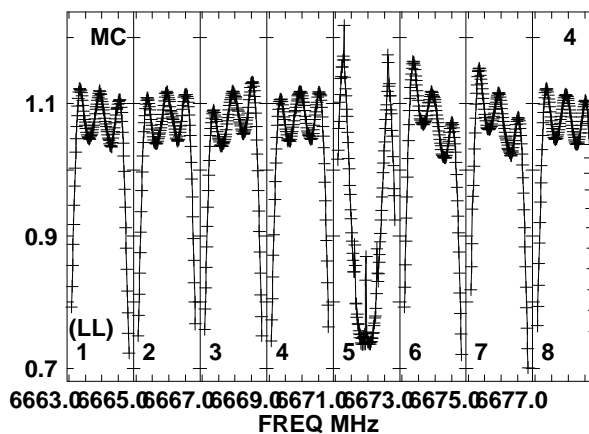
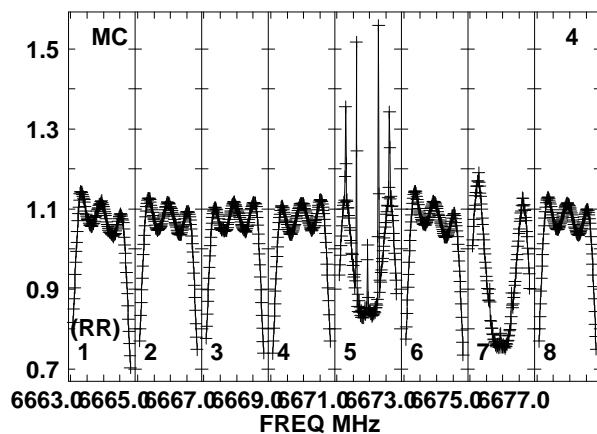
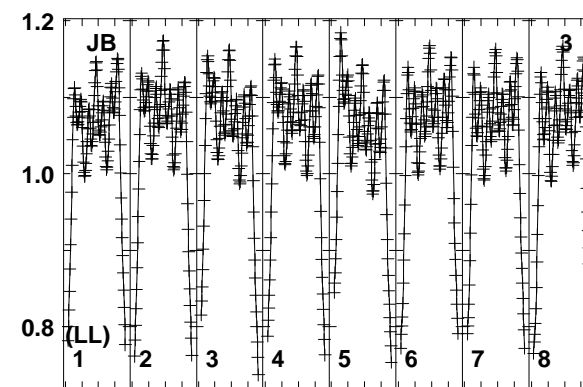
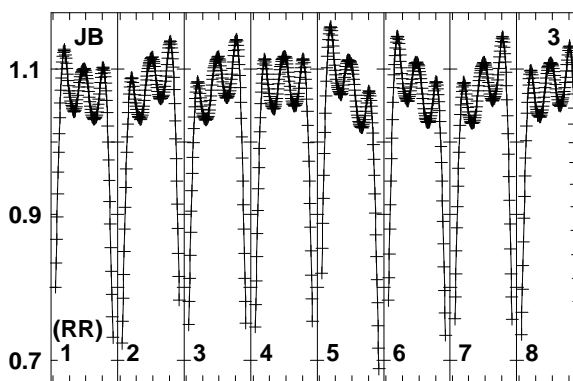
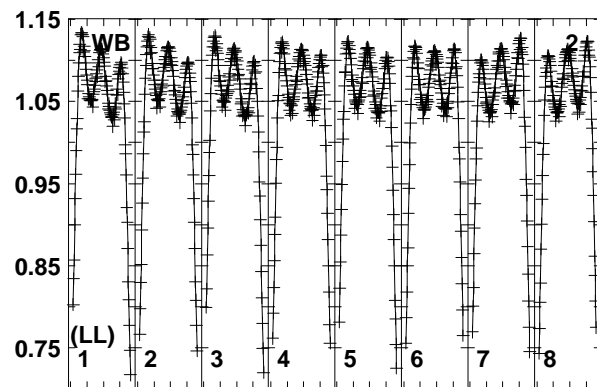
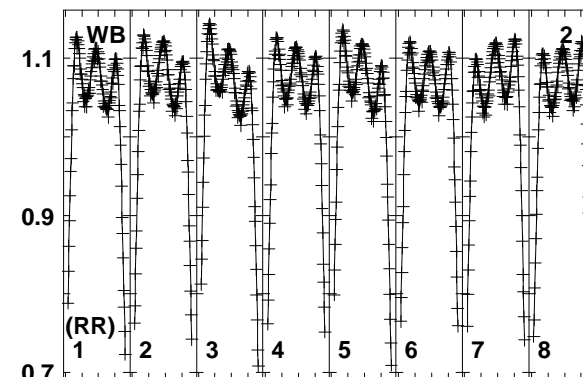
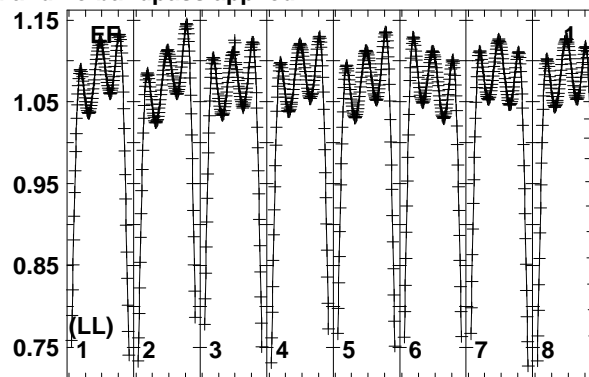
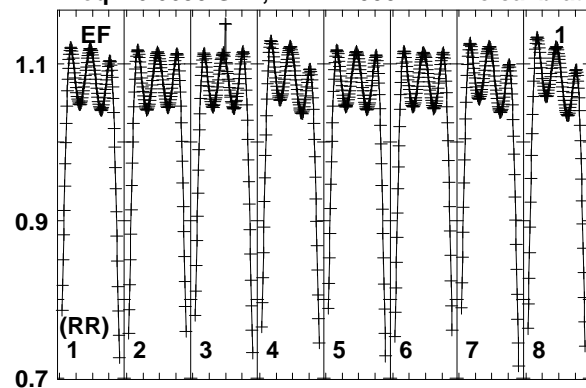


Lower frame: Real Jy  
Total-power spectrum Antenna: SR (10)  
Timerange: 00/22:26:21 to 00/22:28:19

Plot file version 97 created 20-MAR-2017 16:00:06

J1925+1227 EM117H 1.UVDATA.1

Freq = 6.6630 GHz, Bw = 2.000 MH No calibration applied and no bandpass applied



6663.06665.06667.06669.06671.06673.06675.06677.0  
FREQ MHz

6663.06665.06667.06669.06671.06673.06675.06677.0  
FREQ MHz

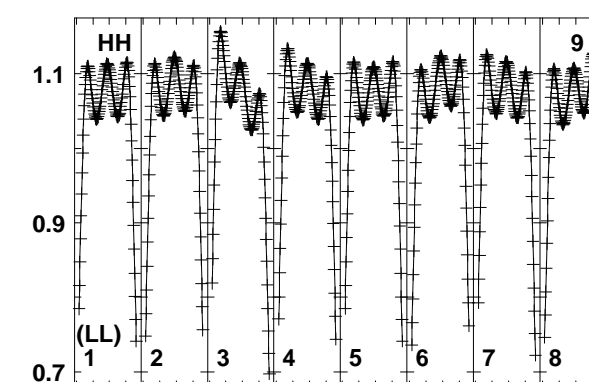
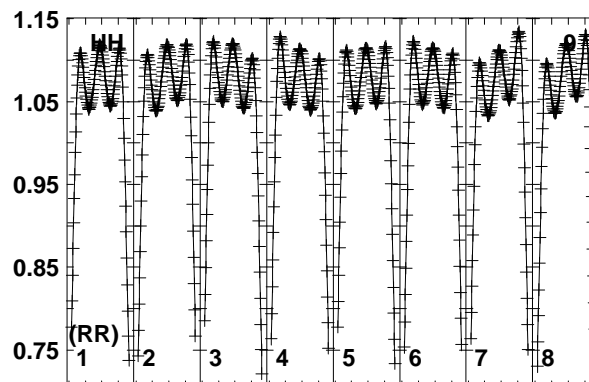
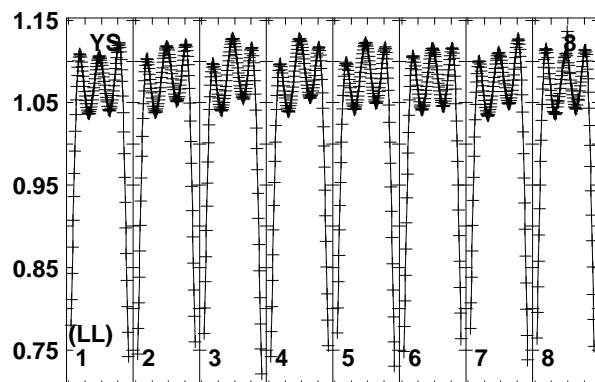
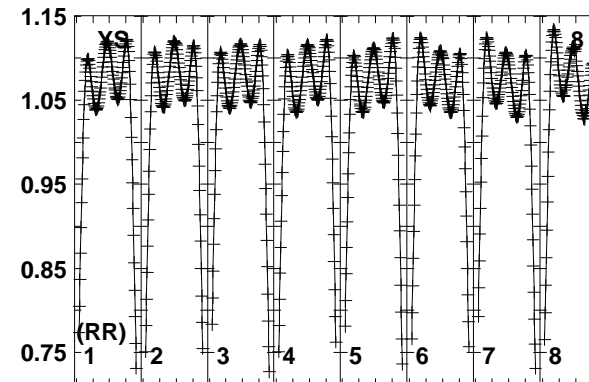
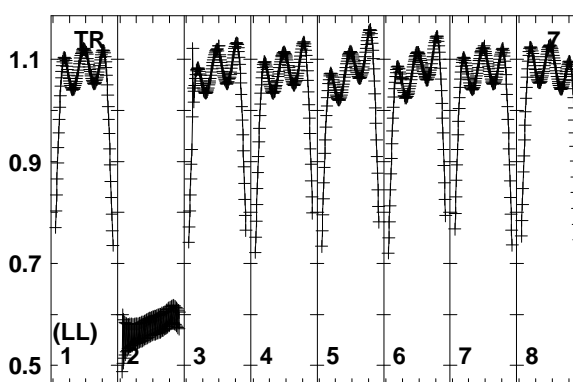
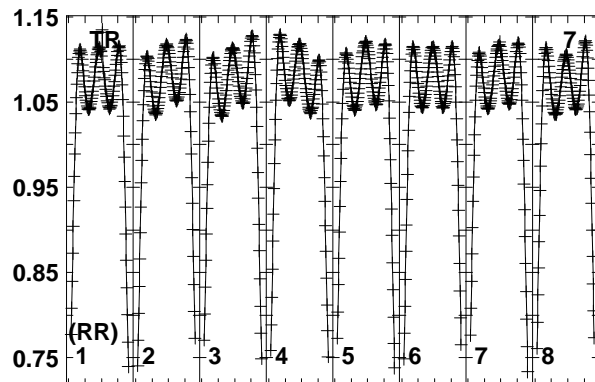
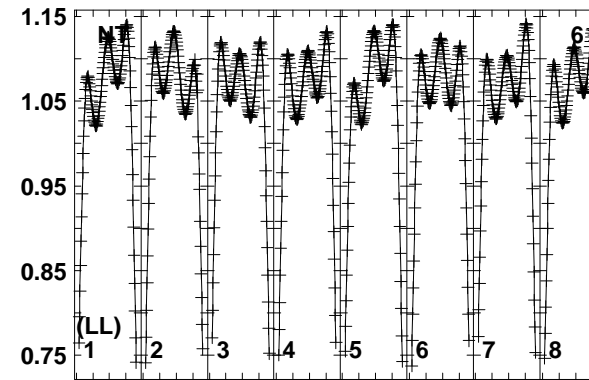
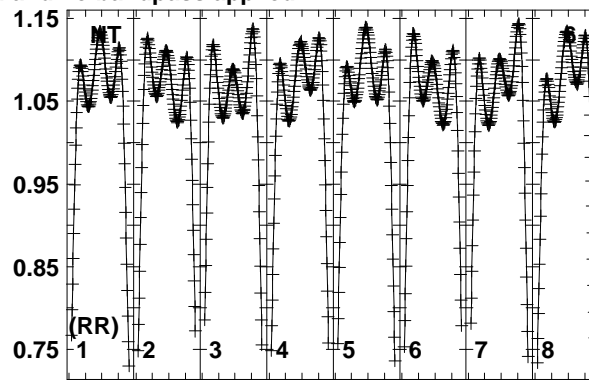
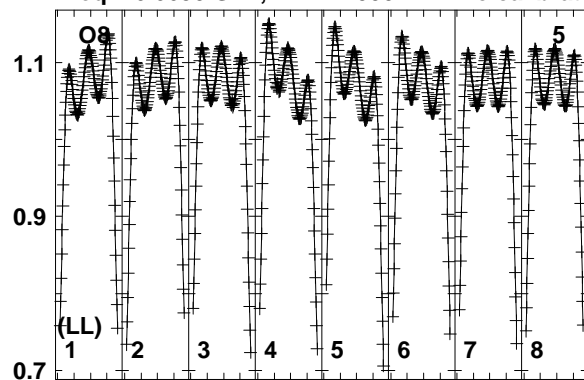
6663.06665.06667.06669.06671.06673.06675.06677.0  
FREQ MHz

Lower frame: Real Jy  
Total-power spectrum Antenna: EF (01)  
Timerange: 00/22:29:01 to 00/22:31:59

Plot file version 98 created 20-MAR-2017 16:00:06

J1925+1227 EM117H 1.UVDATA.1

Freq = 6.6630 GHz, Bw = 2.000 MH No calibration applied and no bandpass applied



6663.06665.06667.06669.06671.06673.06675.06677.0

FREQ MHz

6663.06665.06667.06669.06671.06673.06675.06677.0

FREQ MHz

6663.06665.06667.06669.06671.06673.06675.06677.0

FREQ MHz

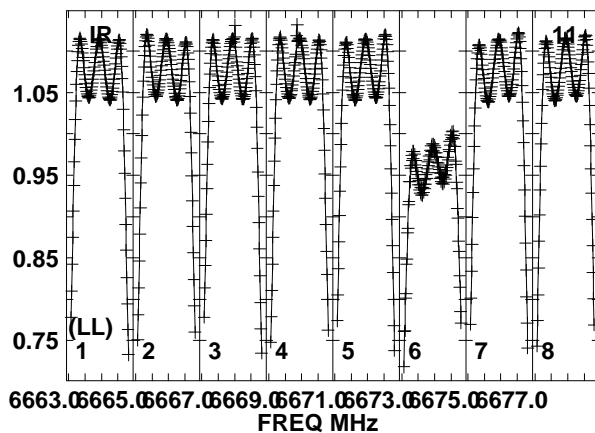
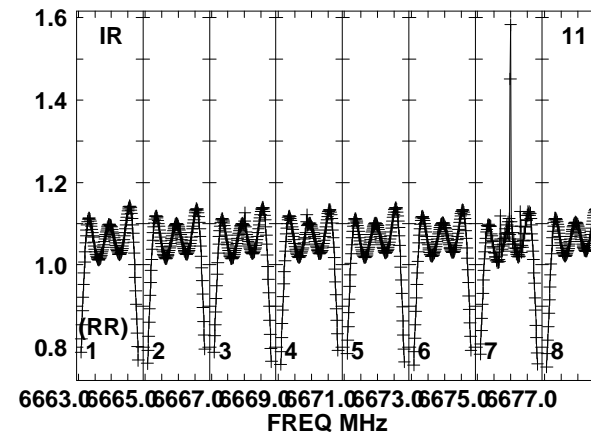
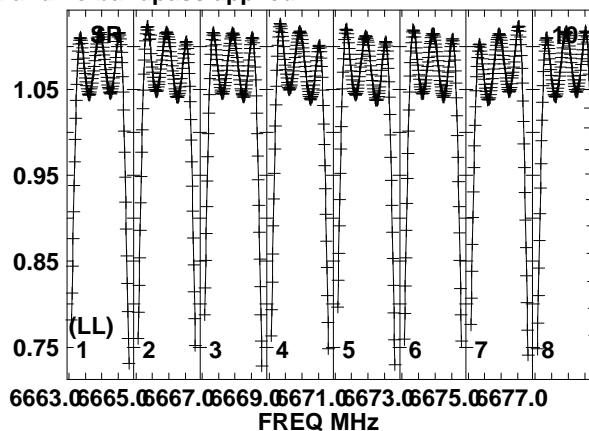
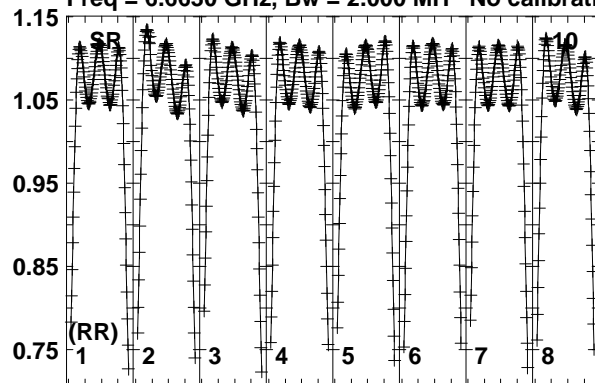
Lower frame: Real Jy  
Total-power spectrum Antenna: O8 (05)  
Timerange: 00/22:29:01 to 00/22:31:59



Plot file version 99 created 20-MAR-2017 16:00:06

J1925+1227 EM117H 1.UVDATA.1

Freq = 6.6630 GHz, Bw = 2.000 MH No calibration applied and no bandpass applied

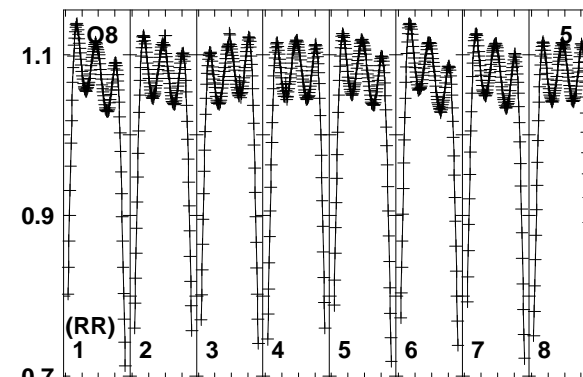
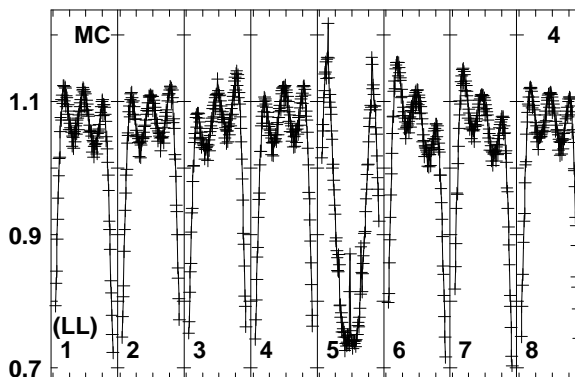
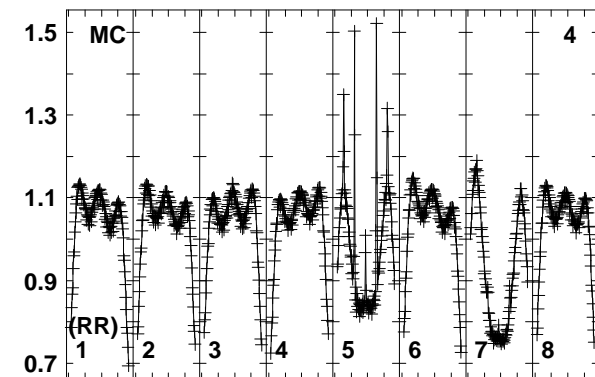
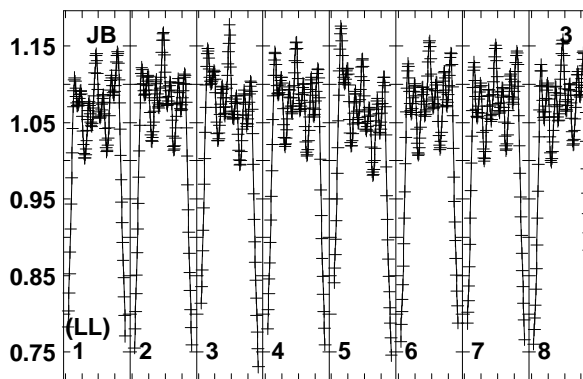
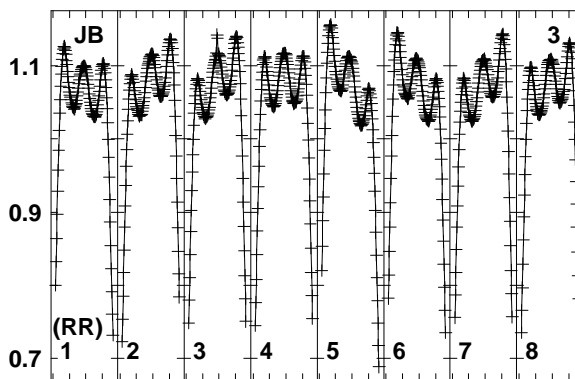
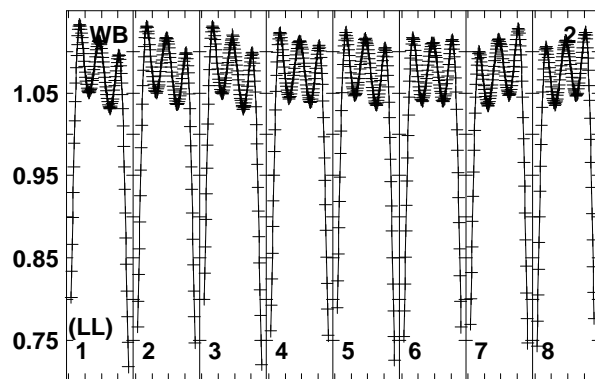
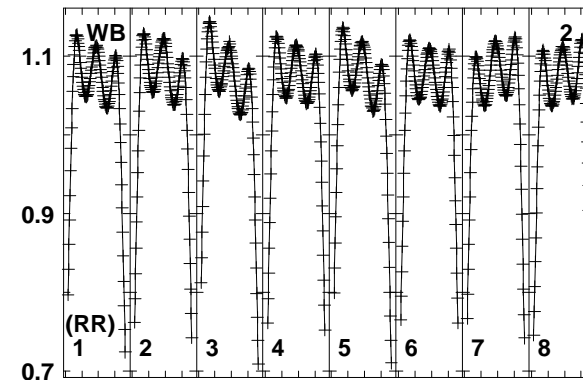
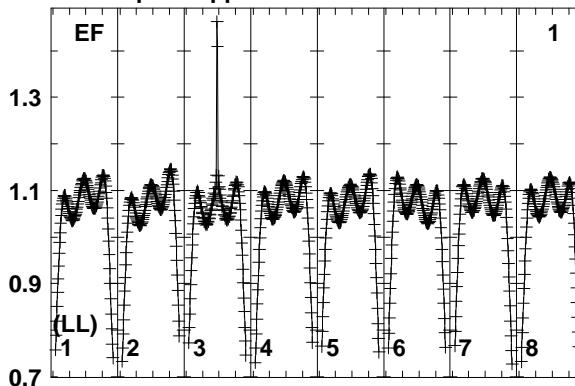
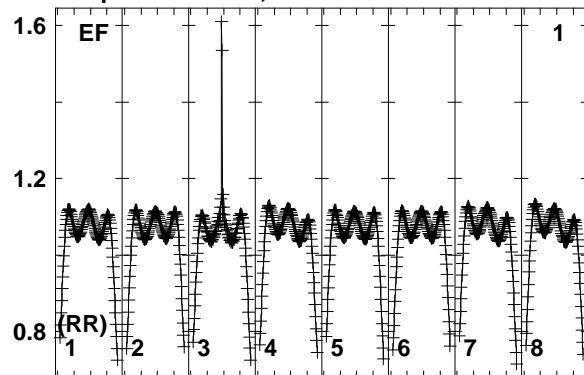


Lower frame: Real Jy  
Total-power spectrum Antenna: SR (10)  
Timerange: 00/22:29:01 to 00/22:31:59

Plot file version 100 created 20-MAR-2017 16:00:07

G45.07+0.13 EM117H 1.UVDATA.1

Freq = 6.6630 GHz, Bw = 2.000 MH No calibration applied and no bandpass applied



6663.06665.06667.06669.06671.06673.06675.06677.0  
FREQ MHz

6663.06665.06667.06669.06671.06673.06675.06677.0  
FREQ MHz

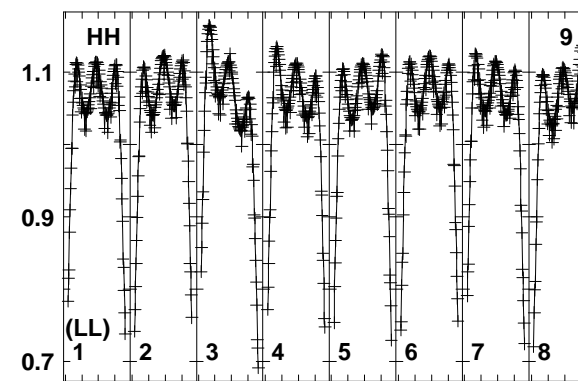
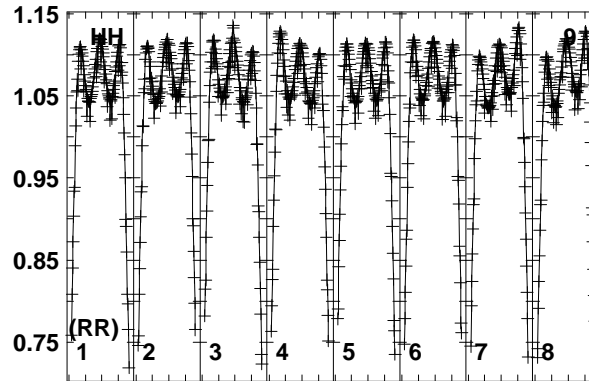
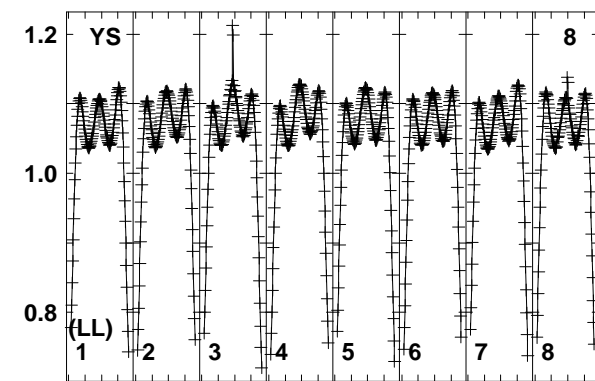
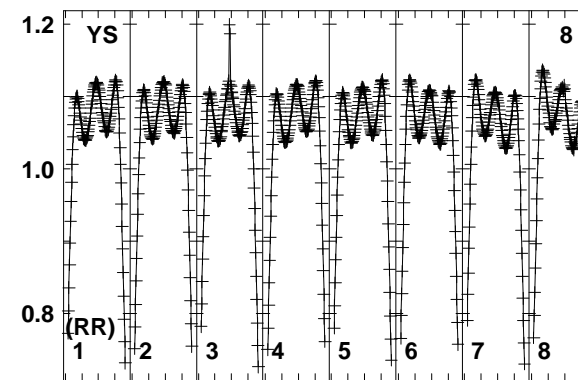
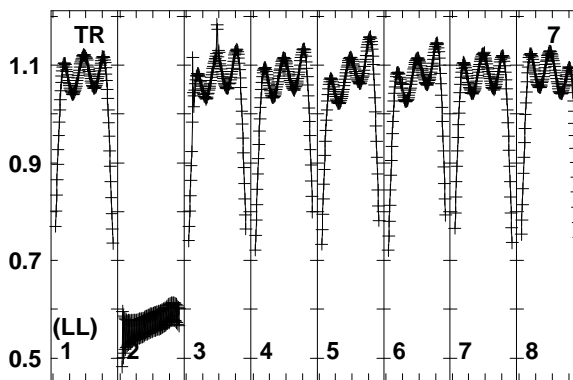
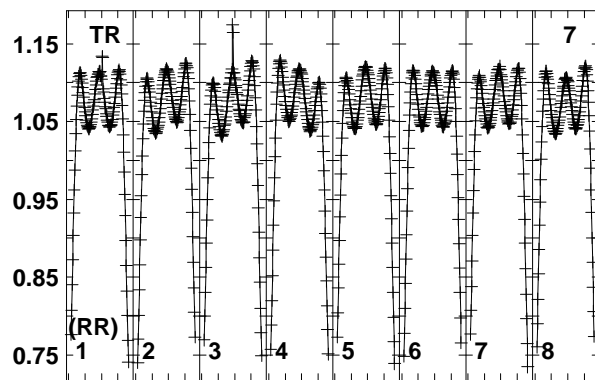
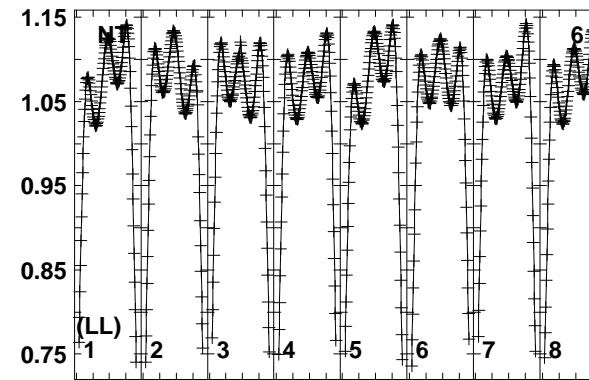
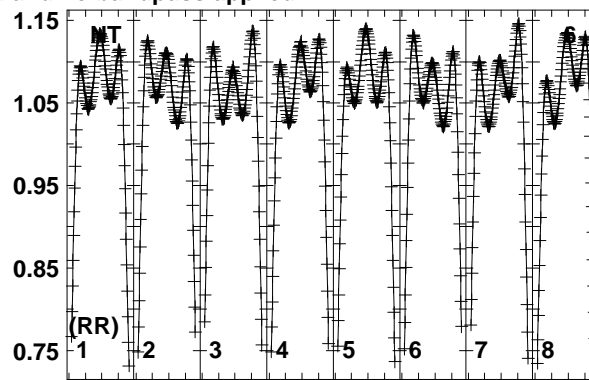
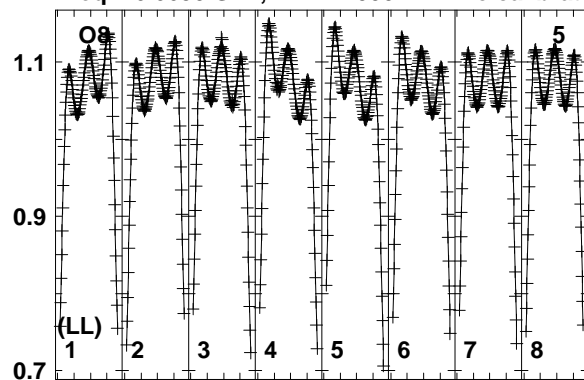
6663.06665.06667.06669.06671.06673.06675.06677.0  
FREQ MHz

Lower frame: Real Jy  
Total-power spectrum Antenna: EF (01)  
Timerange: 00/22:32:01 to 00/22:33:59

Plot file version 101 created 20-MAR-2017 16:00:07

G45.07+0.13 EM117H 1.UVDATA.1

Freq = 6.6630 GHz, Bw = 2.000 MH No calibration applied and no bandpass applied



6663.06665.06667.06669.06671.06673.06675.06677.0

FREQ MHz

6663.06665.06667.06669.06671.06673.06675.06677.0

FREQ MHz

6663.06665.06667.06669.06671.06673.06675.06677.0

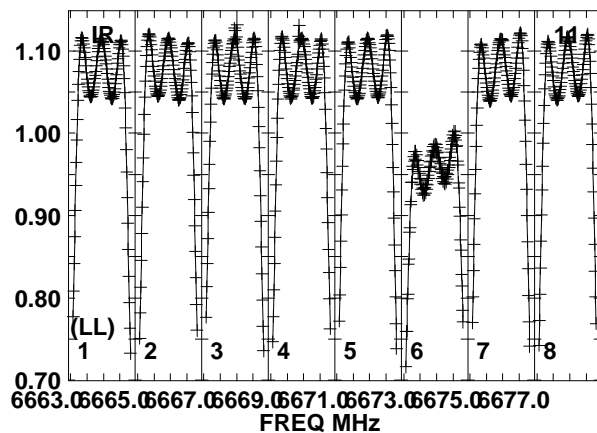
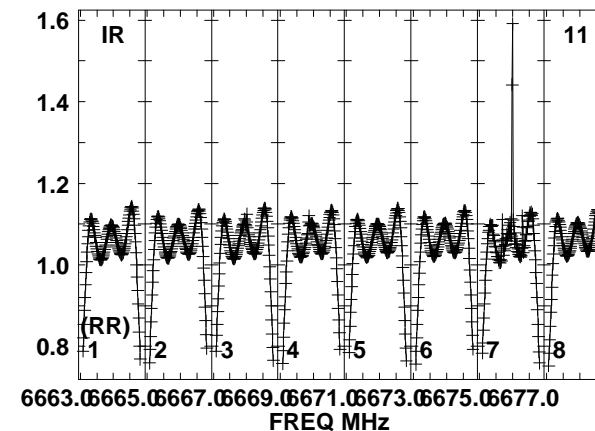
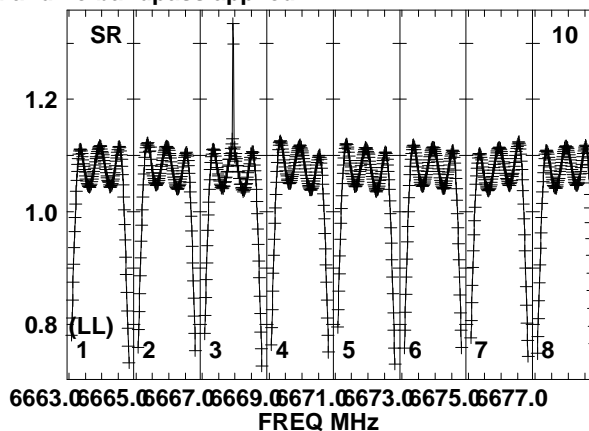
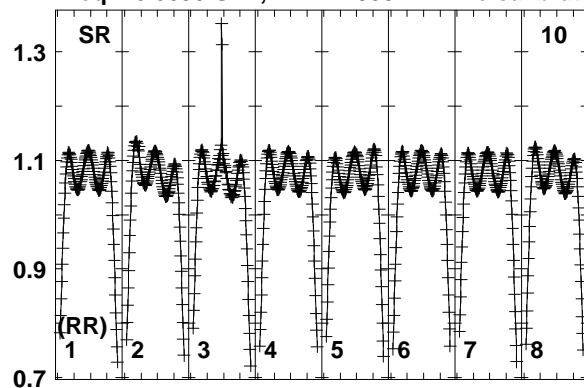
FREQ MHz

Lower frame: Real Jy  
Total-power spectrum Antenna: O8 (05)  
Timerange: 00/22:32:01 to 00/22:33:59

Plot file version 102 created 20-MAR-2017 16:00:07

G45.07+0.13 EM117H 1.UVDATA.1

Freq = 6.6630 GHz, Bw = 2.000 MH No calibration applied and no bandpass applied

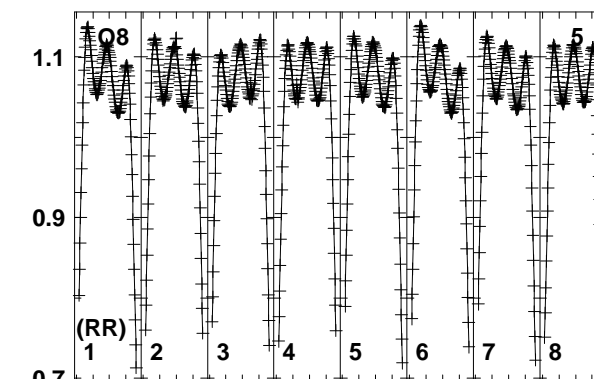
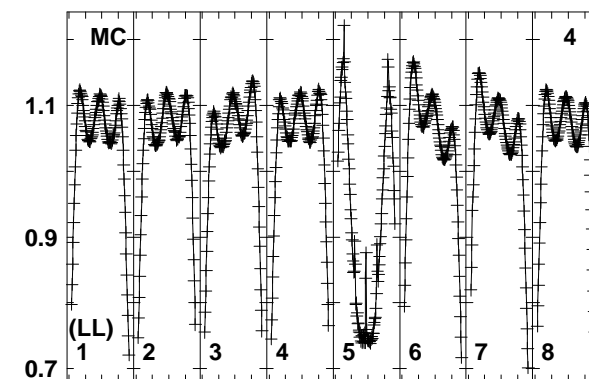
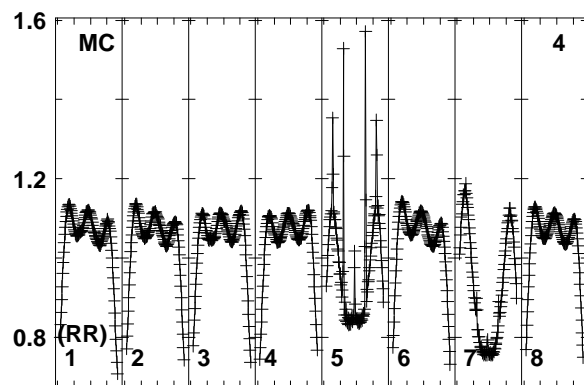
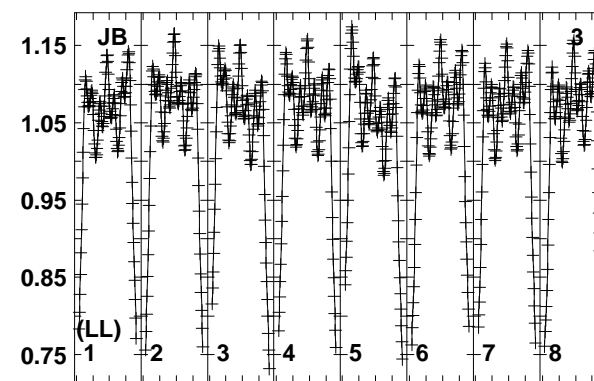
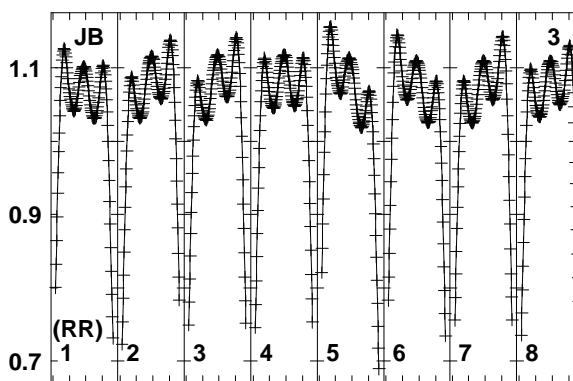
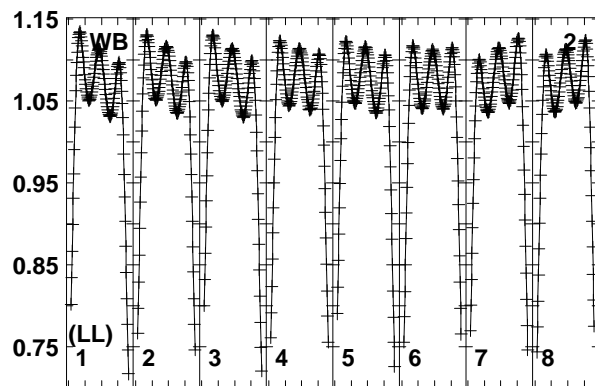
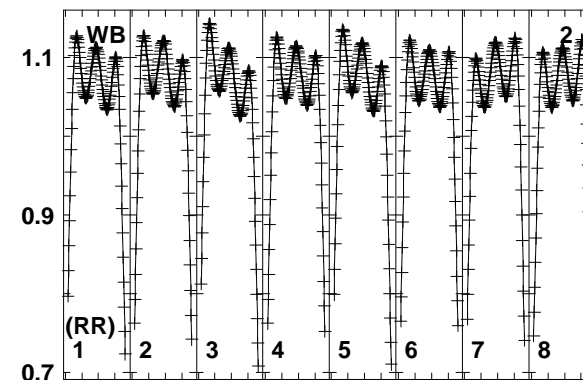
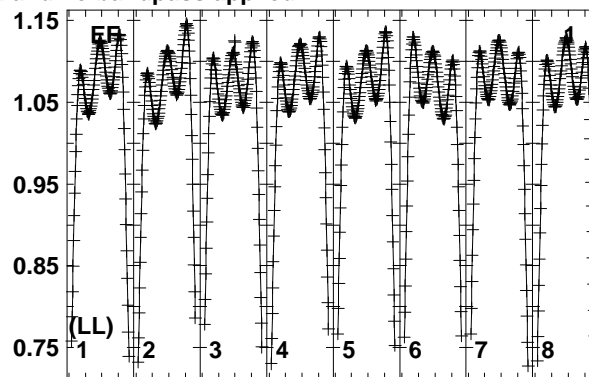
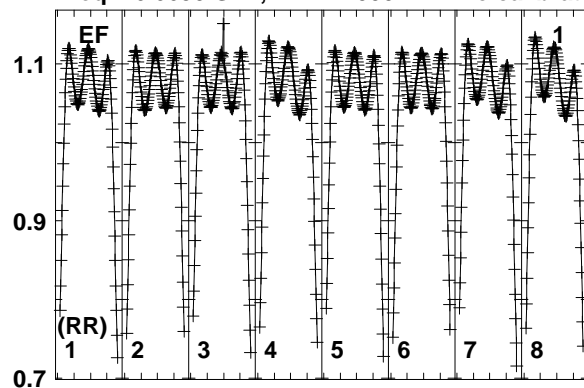


Lower frame: Real Jy  
Total-power spectrum Antenna: SR (10)  
Timerange: 00/22:32:01 to 00/22:33:59

Plot file version 103 created 20-MAR-2017 16:00:07

J1925+1227 EM117H 1.UVDATA.1

Freq = 6.6630 GHz, Bw = 2.000 MH No calibration applied and no bandpass applied



6663.06665.06667.06669.06671.06673.06675.06677.0  
FREQ MHz

6663.06665.06667.06669.06671.06673.06675.06677.0  
FREQ MHz

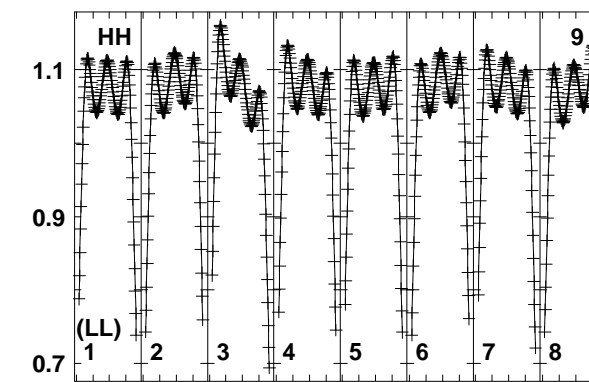
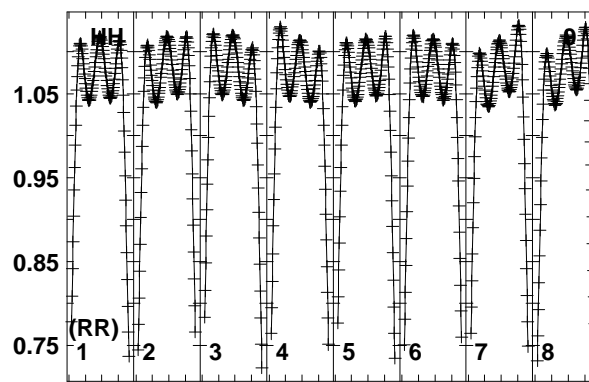
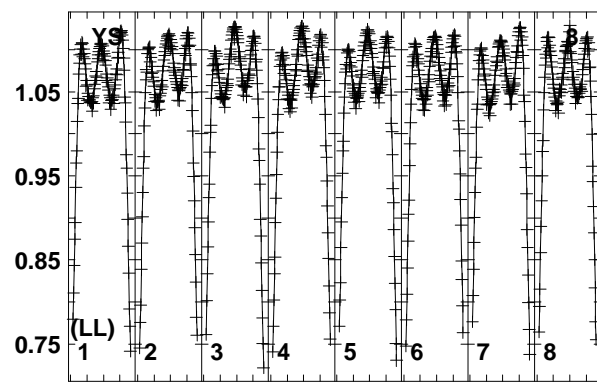
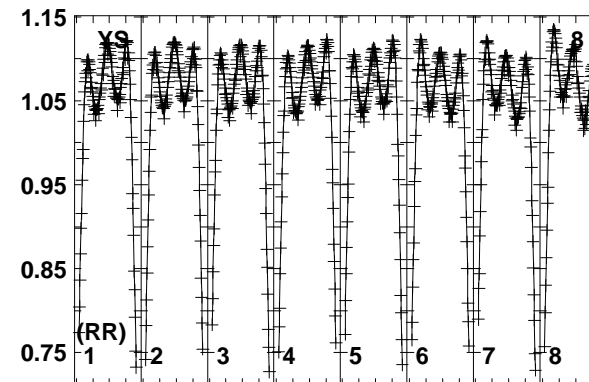
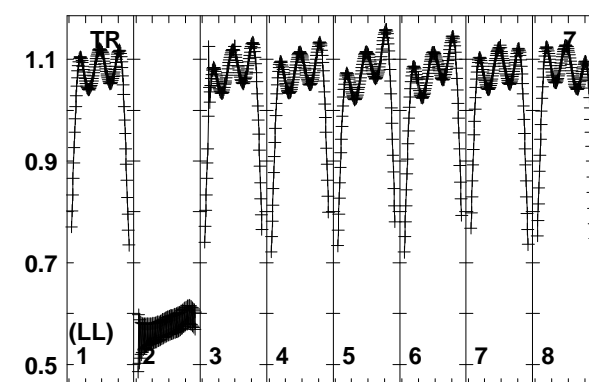
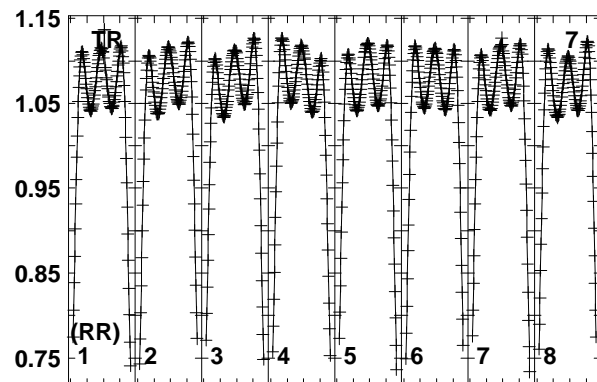
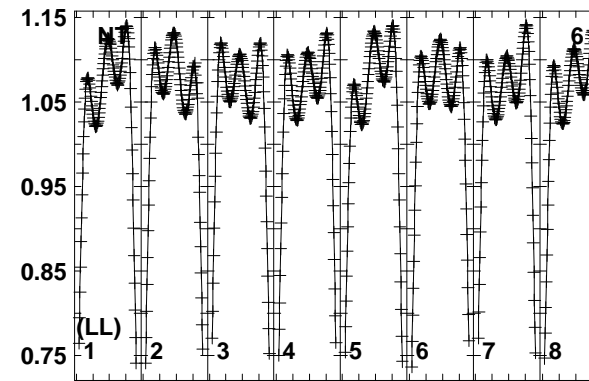
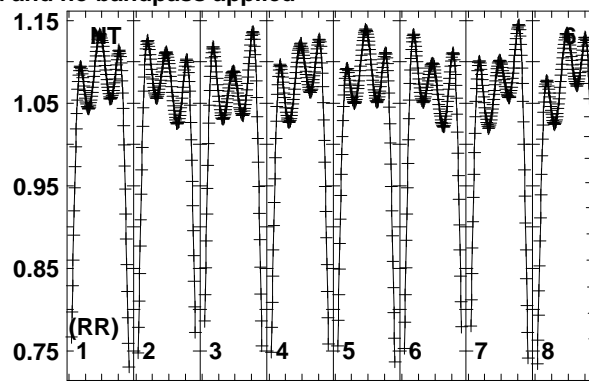
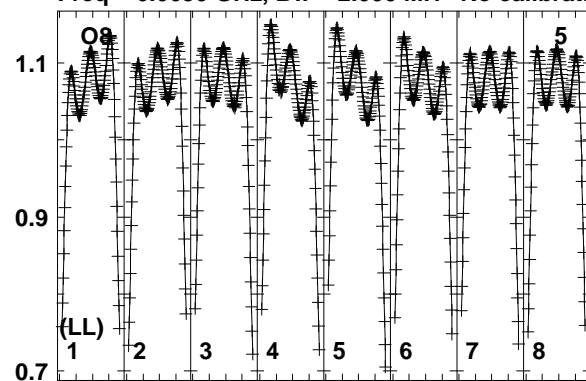
6663.06665.06667.06669.06671.06673.06675.06677.0  
FREQ MHz

Lower frame: Real Jy  
Total-power spectrum Antenna: EF (01)  
Timerange: 00/22:34:01 to 00/22:36:59

Plot file version 104 created 20-MAR-2017 16:00:08

J1925+1227 EM117H 1.UVDATA.1

Freq = 6.6630 GHz, Bw = 2.000 MH No calibration applied and no bandpass applied



6663.06665.06667.06669.06671.06673.06675.06677.0

FREQ MHz

6663.06665.06667.06669.06671.06673.06675.06677.0

FREQ MHz

6663.06665.06667.06669.06671.06673.06675.06677.0

FREQ MHz

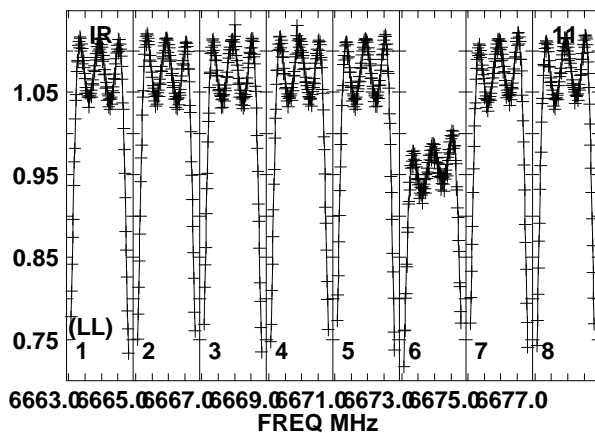
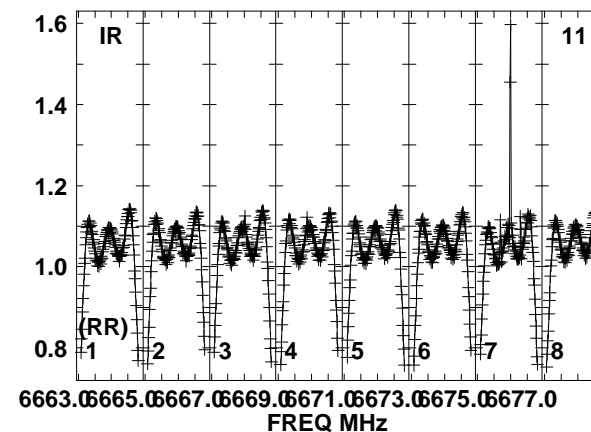
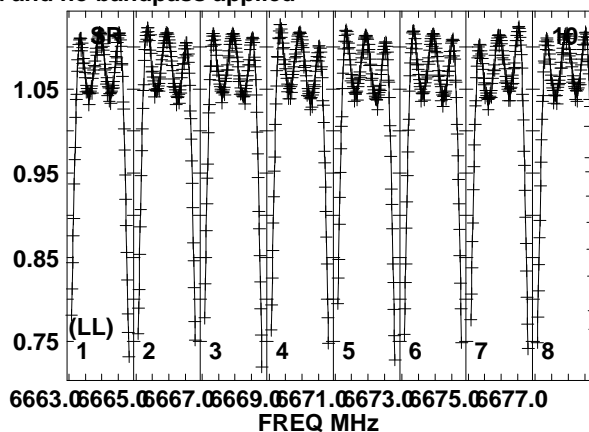
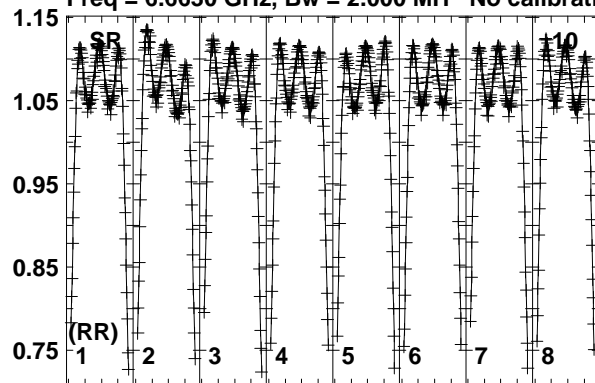
Lower frame: Real Jy

Total-power spectrum Antenna: O8 (05)

Timerange: 00/22:34:01 to 00/22:36:59

Plot file version 105 created 20-MAR-2017 16:00:08  
J1925+1227 EM117H 1.UVDATA.1

Freq = 6.6630 GHz, Bw = 2.000 MH No calibration applied and no bandpass applied

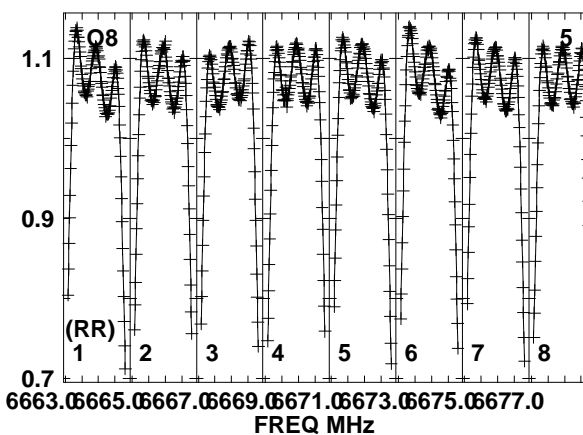
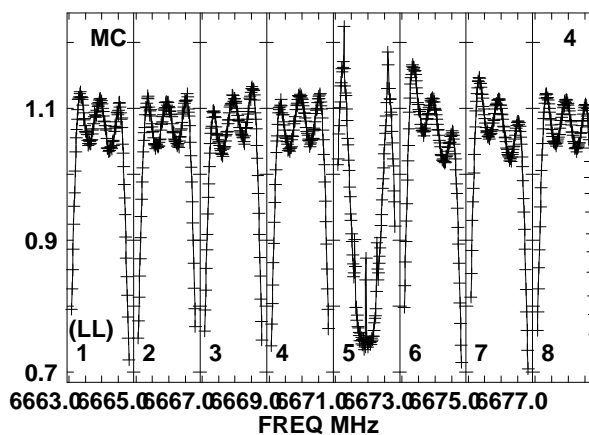
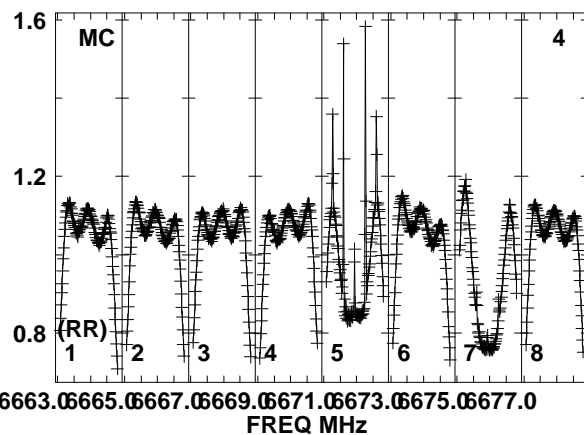
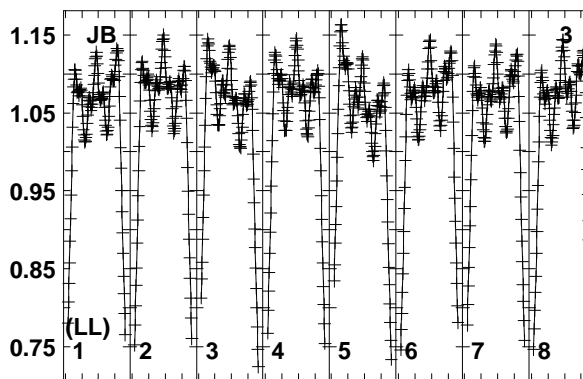
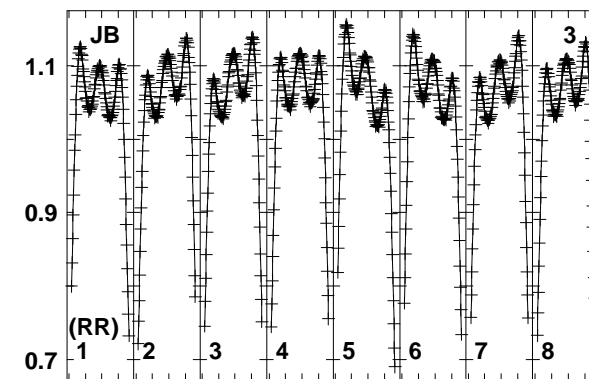
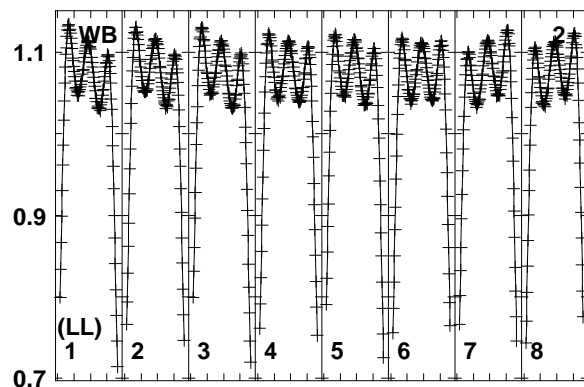
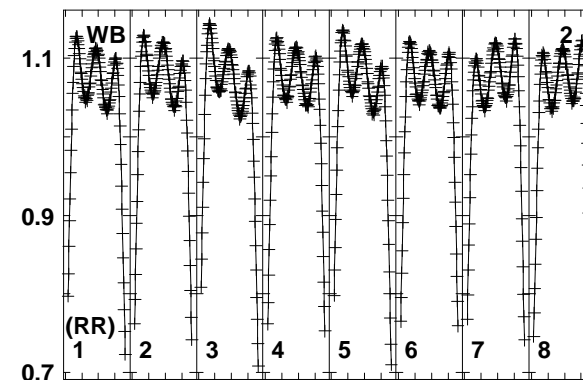
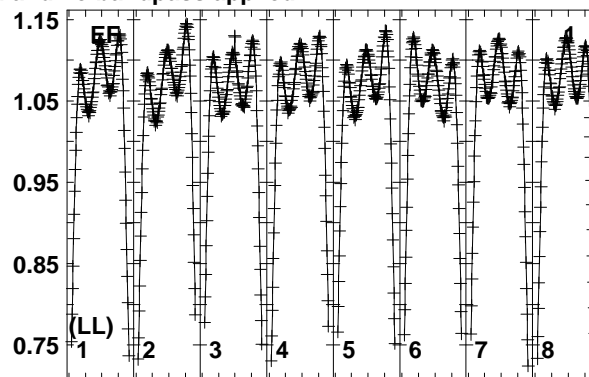
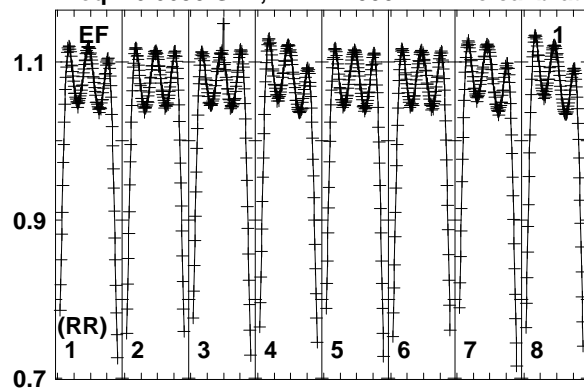


Lower frame: Real Jy  
Total-power spectrum Antenna: SR (10)  
Timerange: 00/22:34:01 to 00/22:36:59

Plot file version 106 created 20-MAR-2017 16:00:09

J2202+4216 EM117H 1.UVDATA.1

Freq = 6.6630 GHz, Bw = 2.000 MH No calibration applied and no bandpass applied



6663.06665.06667.06669.06671.06673.06675.06677.0

FREQ MHz

6663.06665.06667.06669.06671.06673.06675.06677.0

FREQ MHz

6663.06665.06667.06669.06671.06673.06675.06677.0

FREQ MHz

Lower frame: Real Jy

Total-power spectrum Antenna: EF (01)

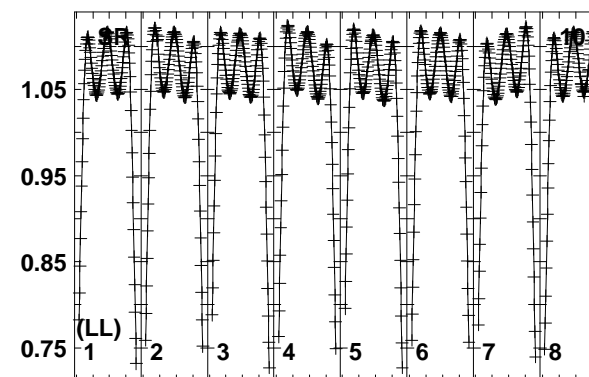
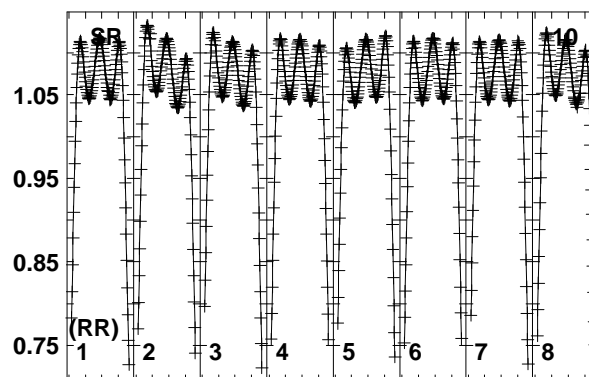
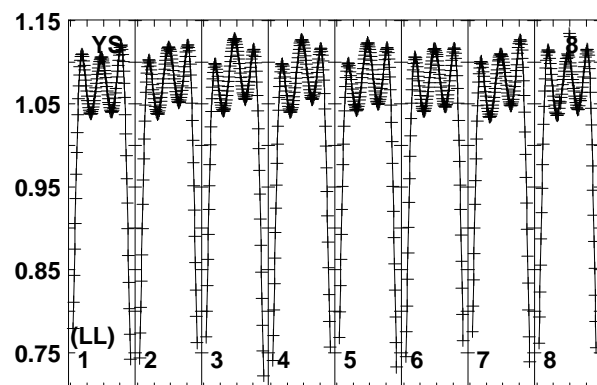
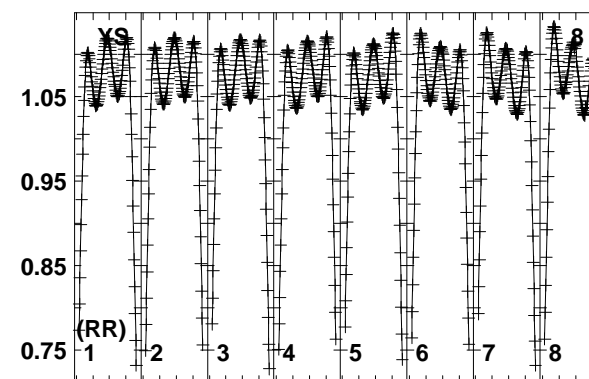
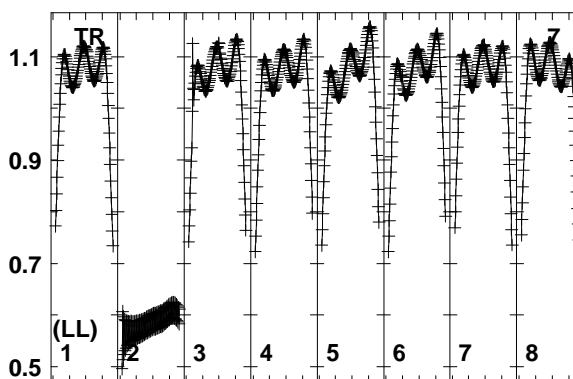
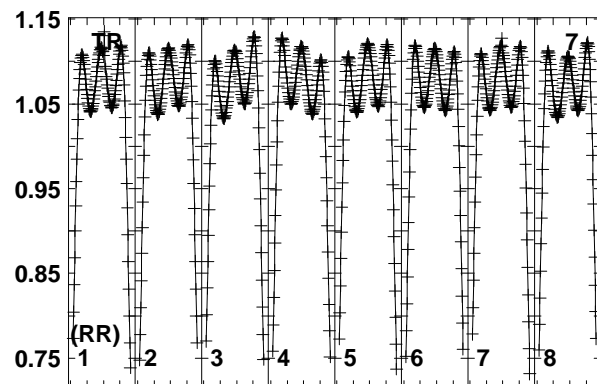
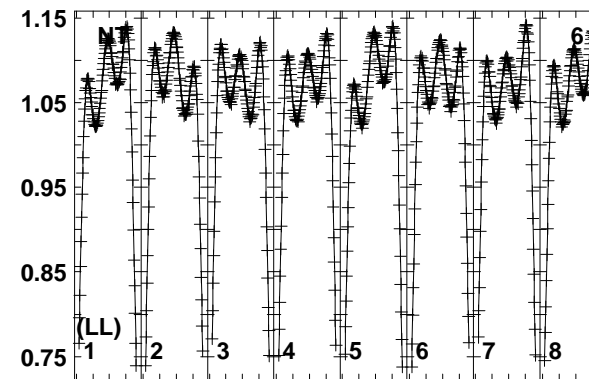
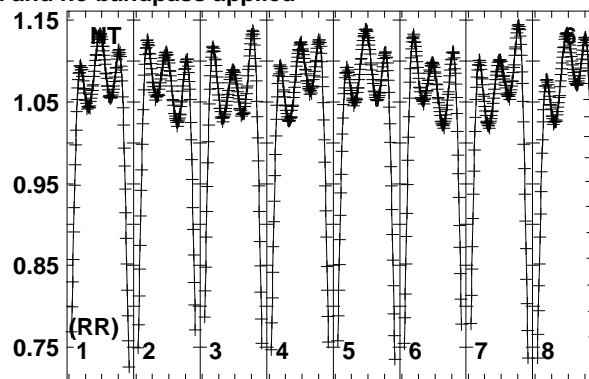
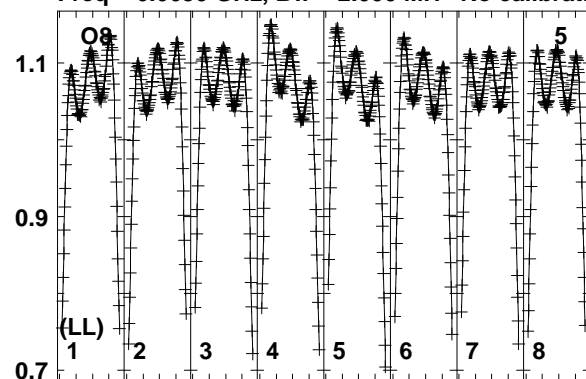
Timerange: 00/22:40:56 to 00/22:48:54



Plot file version 107 created 20-MAR-2017 16:00:09

J2202+4216 EM117H 1.UVDATA.1

Freq = 6.6630 GHz, Bw = 2.000 MH No calibration applied and no bandpass applied



6663.06665.06667.06669.06671.06673.06675.06677.0

FREQ MHz

6663.06665.06667.06669.06671.06673.06675.06677.0

FREQ MHz

6663.06665.06667.06669.06671.06673.06675.06677.0

FREQ MHz

Lower frame: Real Jy

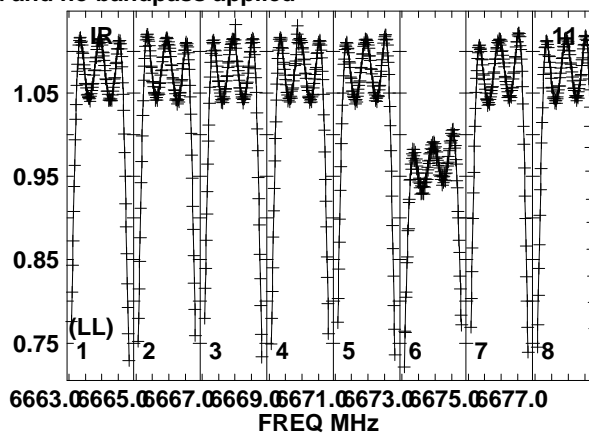
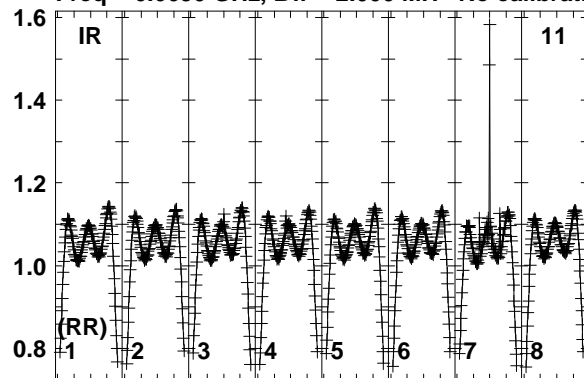
Total-power spectrum Antenna: O8 (05)

Timerange: 00/22:40:56 to 00/22:48:54

Plot file version 108 created 20-MAR-2017 16:00:10

J2202+4216 EM117H 1.UVDATA.1

Freq = 6.6630 GHz, Bw = 2.000 MH No calibration applied and no bandpass applied

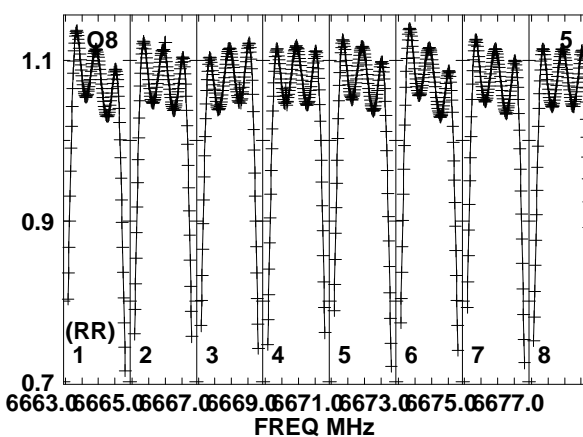
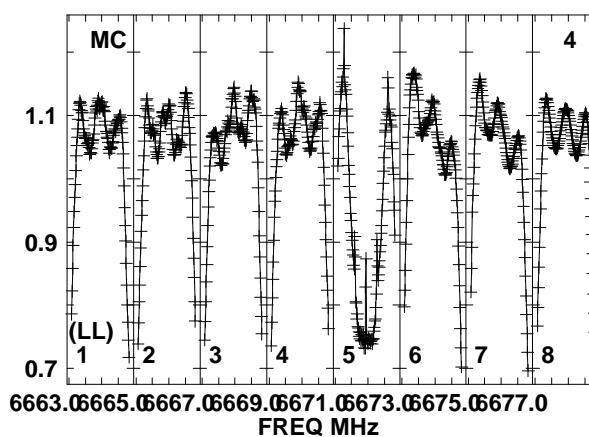
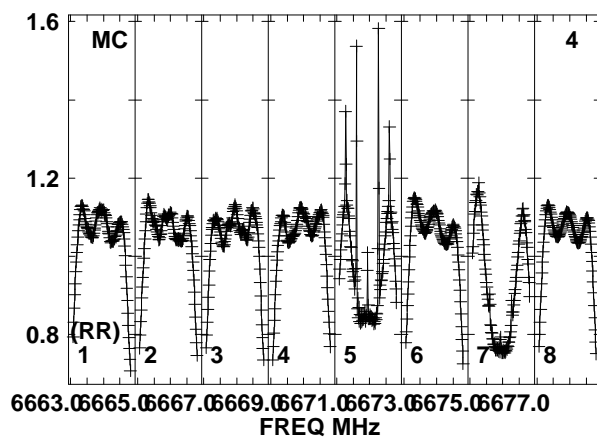
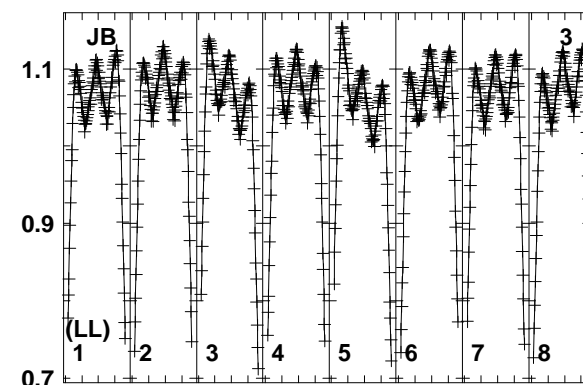
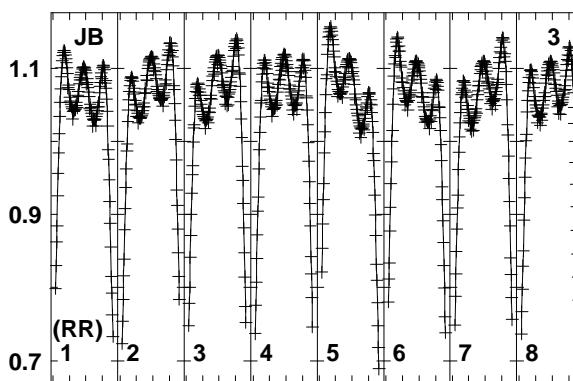
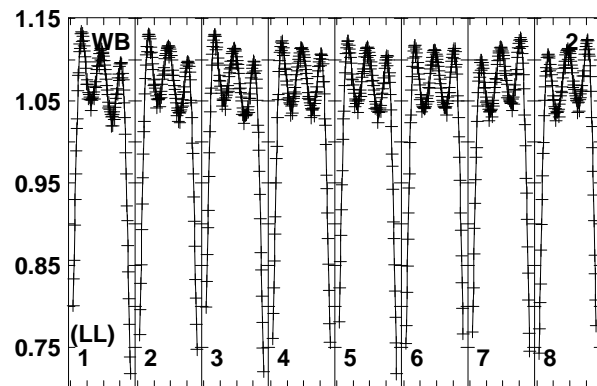
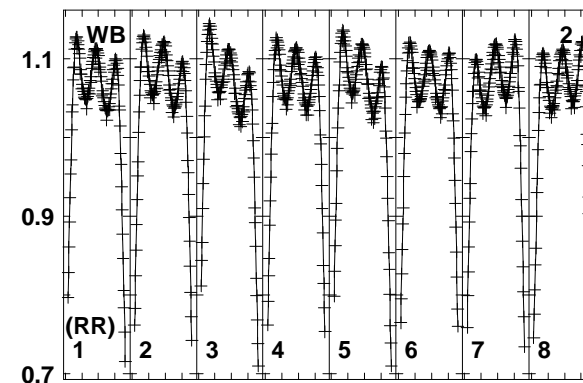
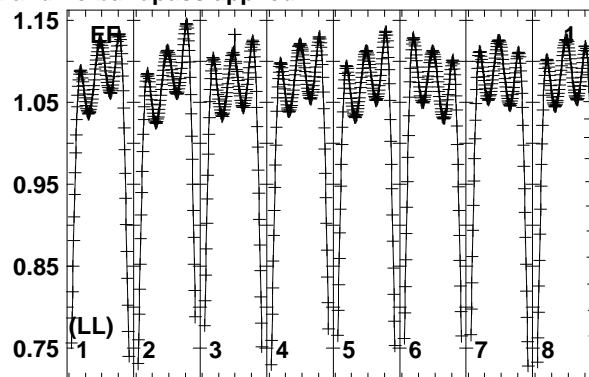
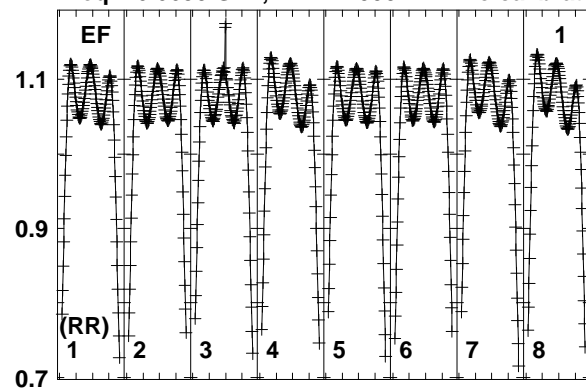


Lower frame: Real Jy  
Total-power spectrum Antenna: IR (11)  
Timerange: 00/22:40:56 to 00/22:48:54

Plot file version 109 created 20-MAR-2017 16:00:10

J1925+1227 EM117H 1.UVDATA.1

Freq = 6.6630 GHz, Bw = 2.000 MH No calibration applied and no bandpass applied



6663.06665.06667.06669.06671.06673.06675.06677.0  
FREQ MHz

6663.06665.06667.06669.06671.06673.06675.06677.0  
FREQ MHz

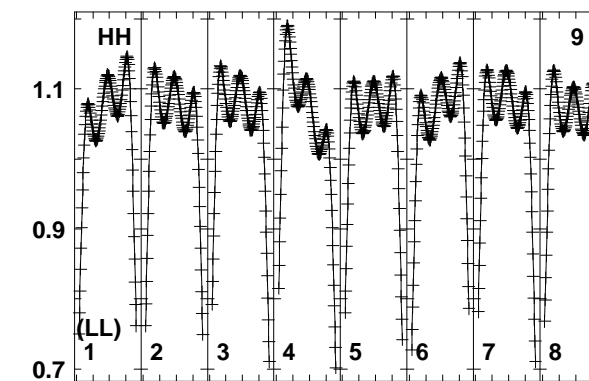
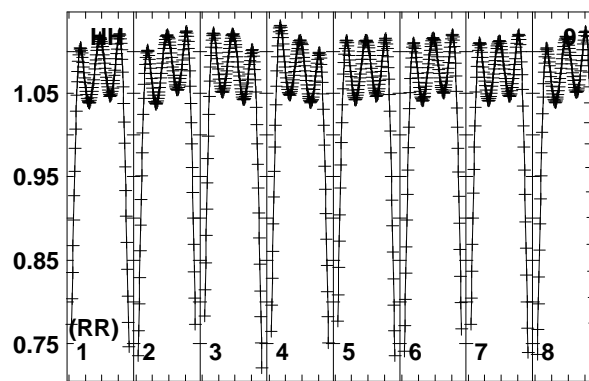
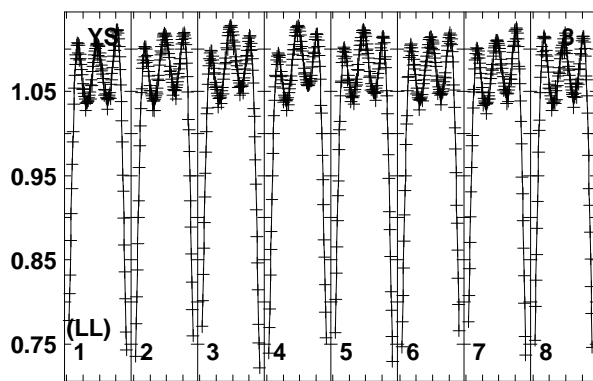
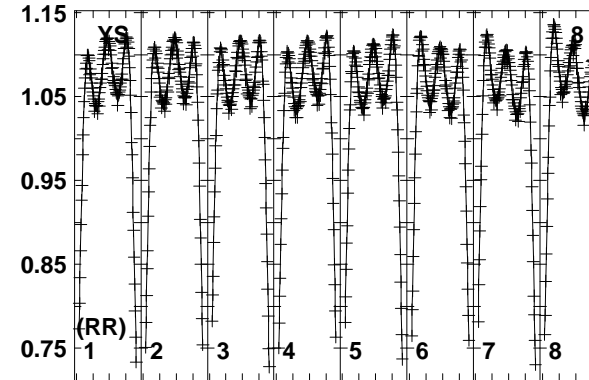
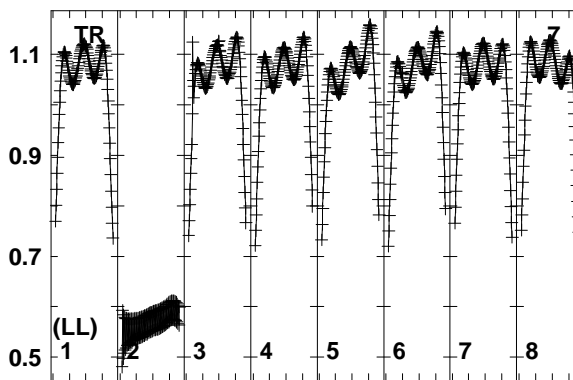
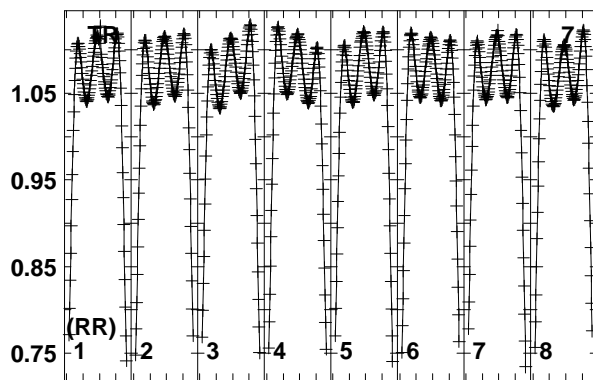
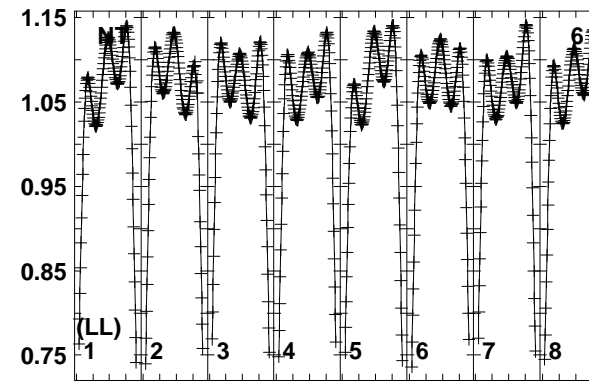
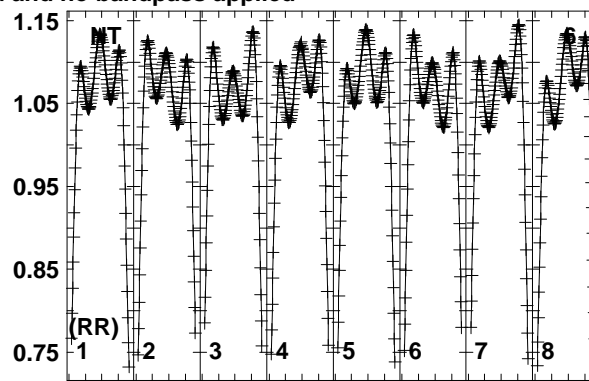
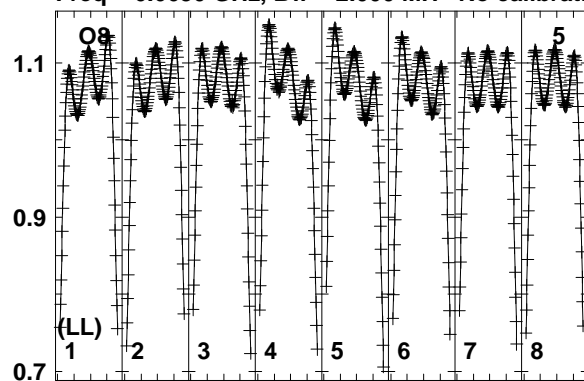
6663.06665.06667.06669.06671.06673.06675.06677.0  
FREQ MHz

Lower frame: Real Jy  
Total-power spectrum Antenna: EF (01)  
Timerange: 00/22:53:01 to 00/22:55:59

Plot file version 110 created 20-MAR-2017 16:00:11

J1925+1227 EM117H 1.UVDATA.1

Freq = 6.6630 GHz, Bw = 2.000 MH No calibration applied and no bandpass applied



6663.06665.06667.06669.06671.06673.06675.06677.0

FREQ MHz

6663.06665.06667.06669.06671.06673.06675.06677.0

FREQ MHz

6663.06665.06667.06669.06671.06673.06675.06677.0

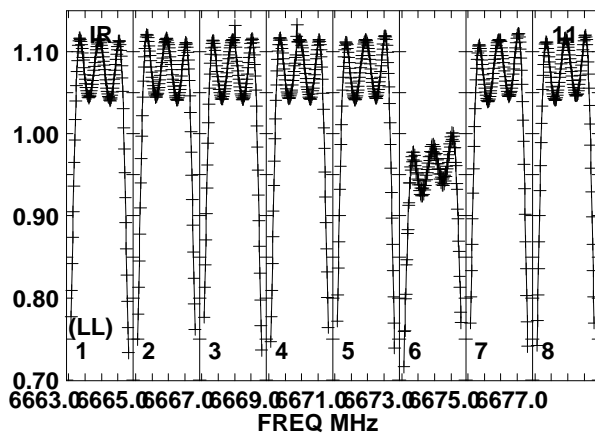
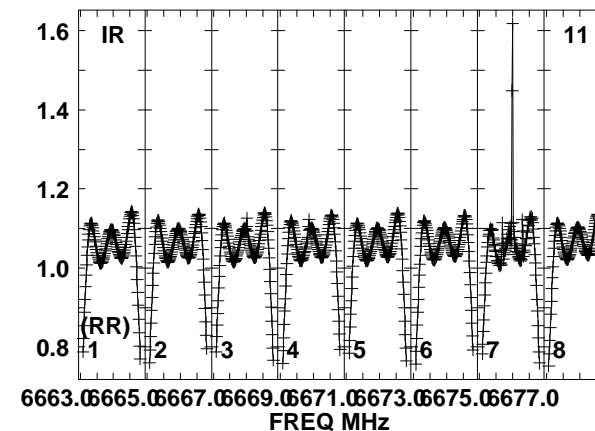
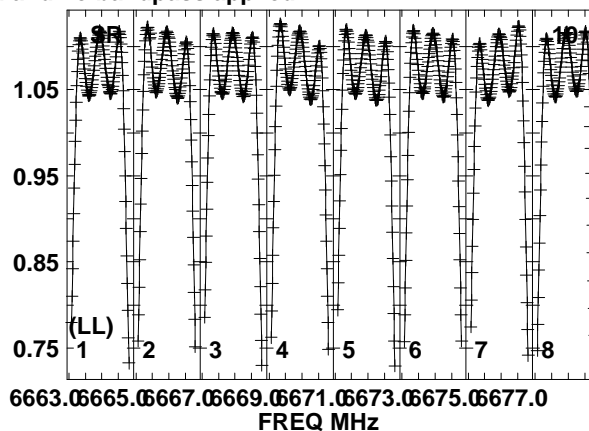
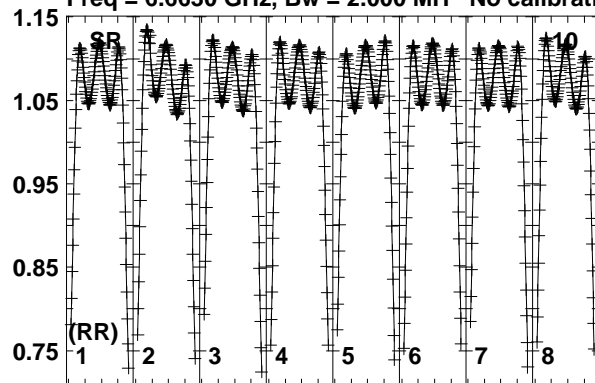
FREQ MHz

Lower frame: Real Jy  
Total-power spectrum Antenna: O8 (05)  
Timerange: 00/22:53:01 to 00/22:55:59

Plot file version 111 created 20-MAR-2017 16:00:11

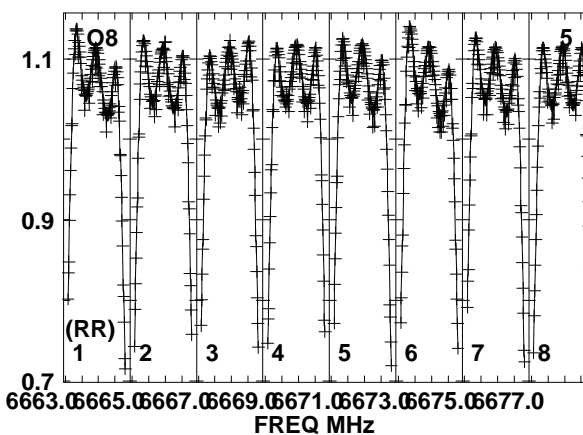
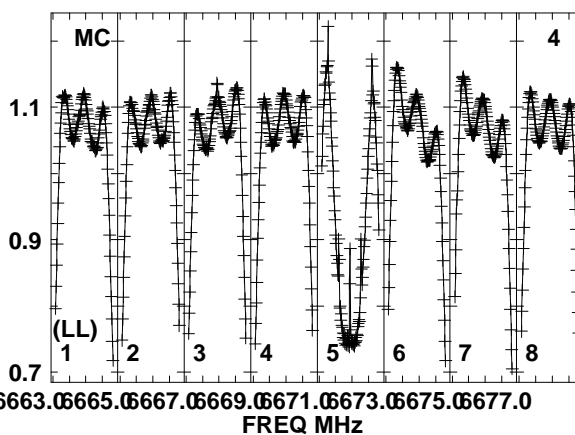
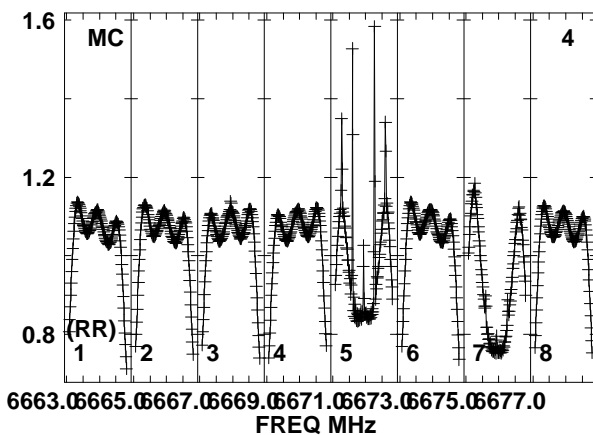
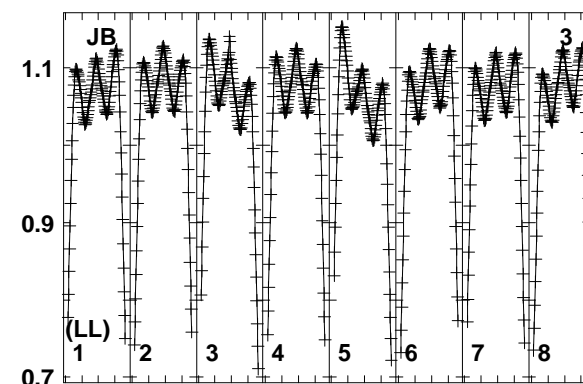
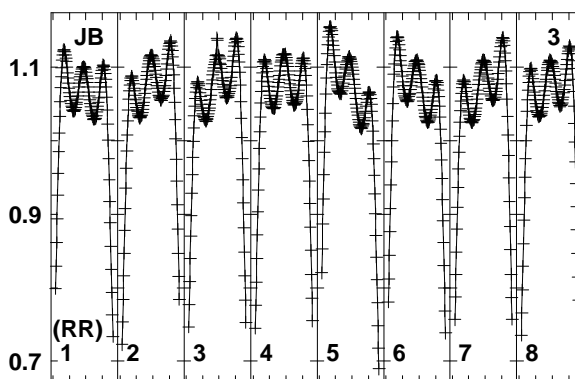
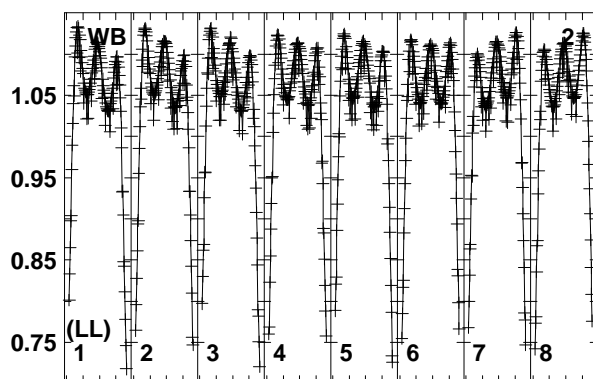
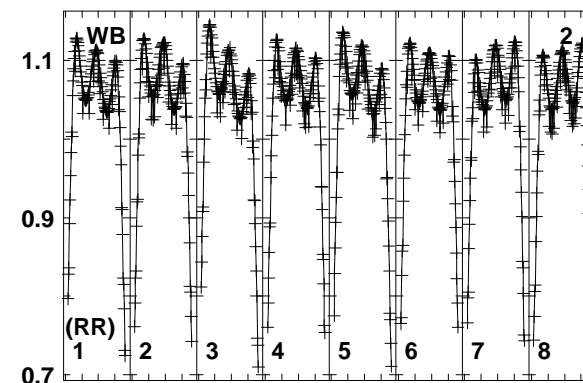
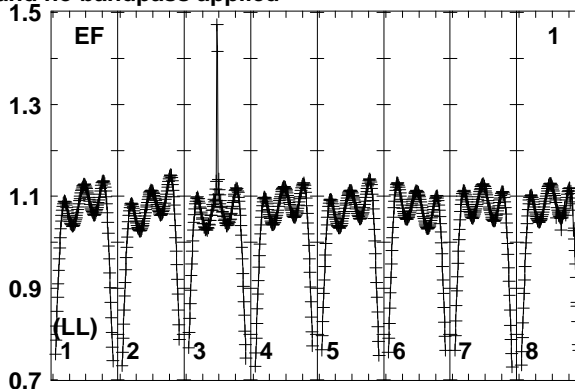
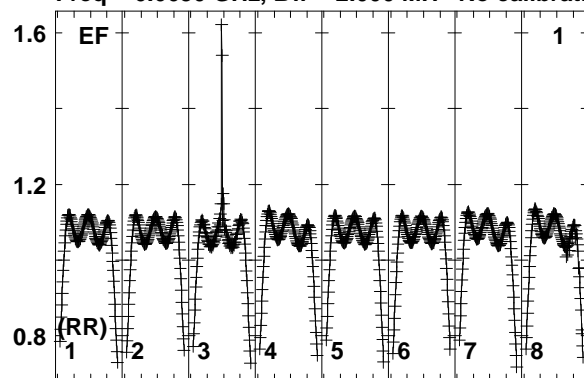
J1925+1227 EM117H 1.UVDATA.1

Freq = 6.6630 GHz, Bw = 2.000 MH No calibration applied and no bandpass applied



Lower frame: Real Jy  
Total-power spectrum Antenna: SR (10)  
Timerange: 00/22:53:01 to 00/22:55:59

Plot file version 112 created 20-MAR-2017 16:00:11  
 G45.07+0.13 EM117H 1.UVDATA.1  
 Freq = 6.6630 GHz, Bw = 2.000 MH No calibration applied and no bandpass applied



6663.06665.06667.06669.06671.06673.06675.06677.0  
 FREQ MHz

6663.06665.06667.06669.06671.06673.06675.06677.0  
 FREQ MHz

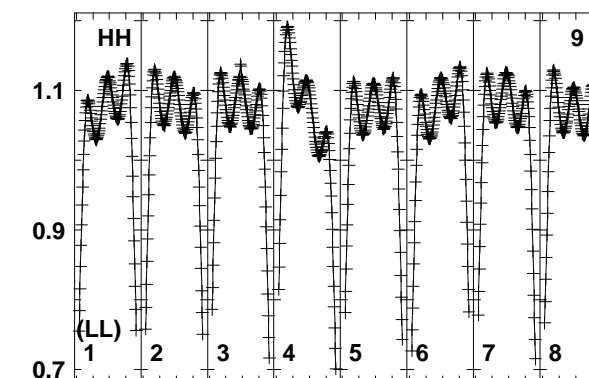
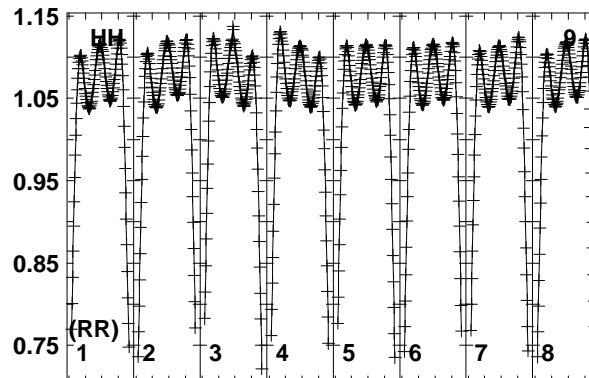
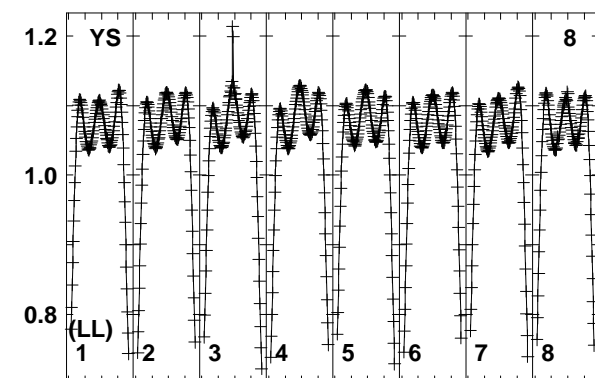
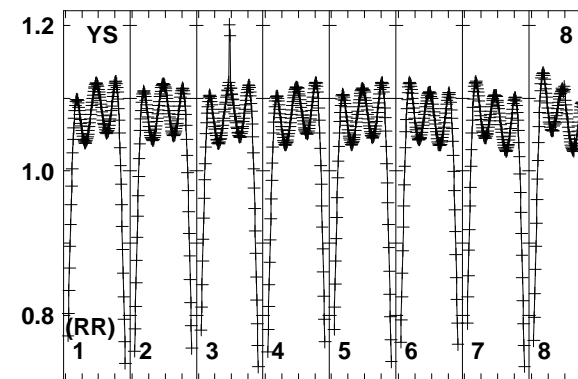
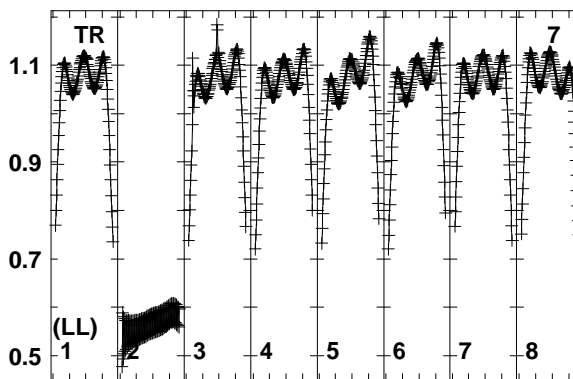
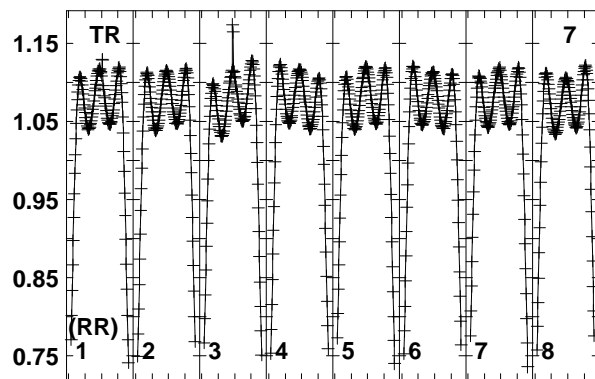
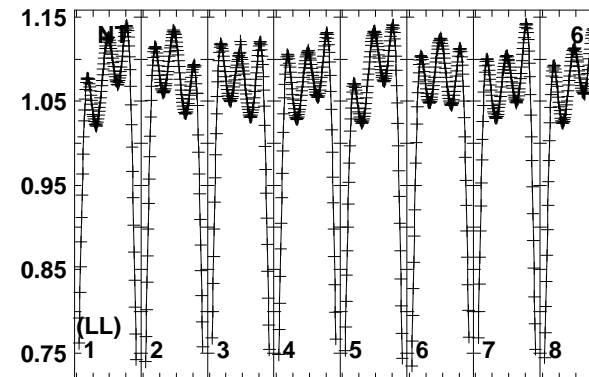
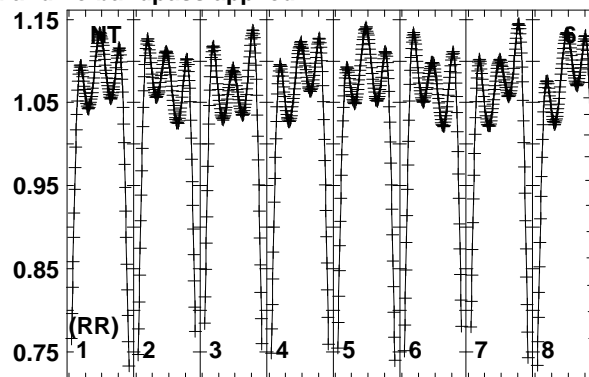
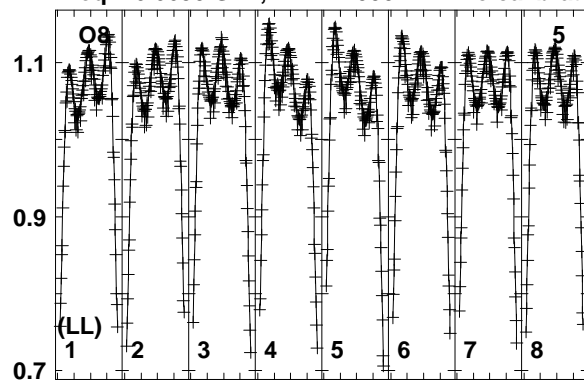
6663.06665.06667.06669.06671.06673.06675.06677.0  
 FREQ MHz

Lower frame: Real Jy  
 Total-power spectrum Antenna: EF (01)  
 Timerange: 00/22:56:01 to 00/22:57:59

Plot file version 113 created 20-MAR-2017 16:00:12

G45.07+0.13 EM117H 1.UVDATA.1

Freq = 6.6630 GHz, Bw = 2.000 MH No calibration applied and no bandpass applied



6663.06665.06667.06669.06671.06673.06675.06677.0

FREQ MHz

6663.06665.06667.06669.06671.06673.06675.06677.0

FREQ MHz

6663.06665.06667.06669.06671.06673.06675.06677.0

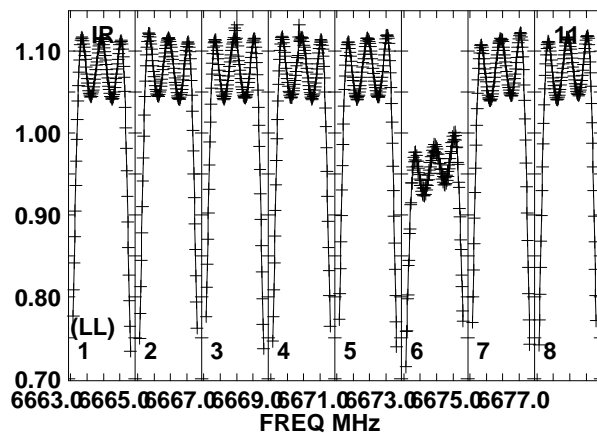
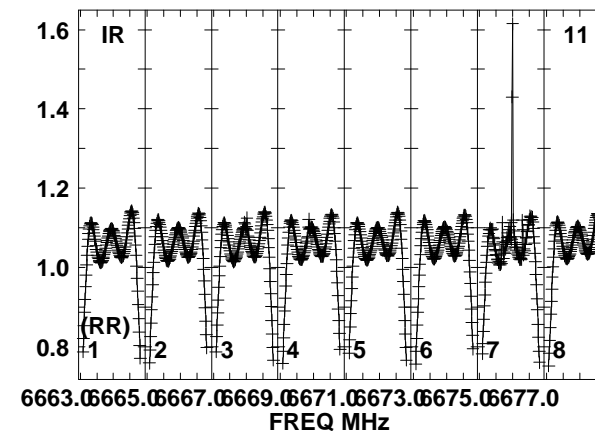
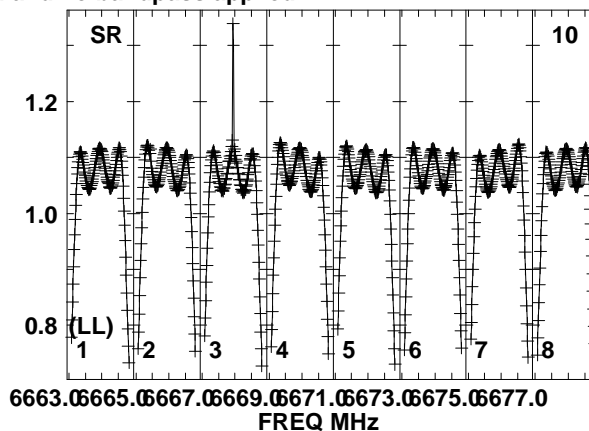
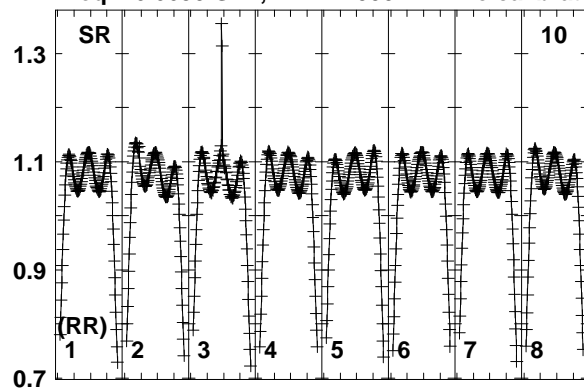
FREQ MHz

Lower frame: Real Jy  
Total-power spectrum Antenna: O8 (05)  
Timerange: 00/22:56:01 to 00/22:57:59

Plot file version 114 created 20-MAR-2017 16:00:12

G45.07+0.13 EM117H 1.UVDATA.1

Freq = 6.6630 GHz, Bw = 2.000 MH No calibration applied and no bandpass applied



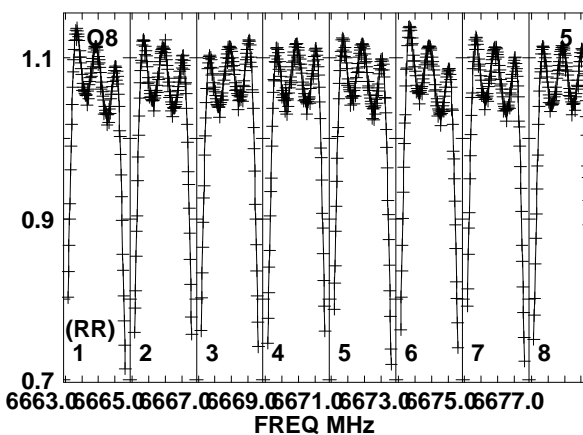
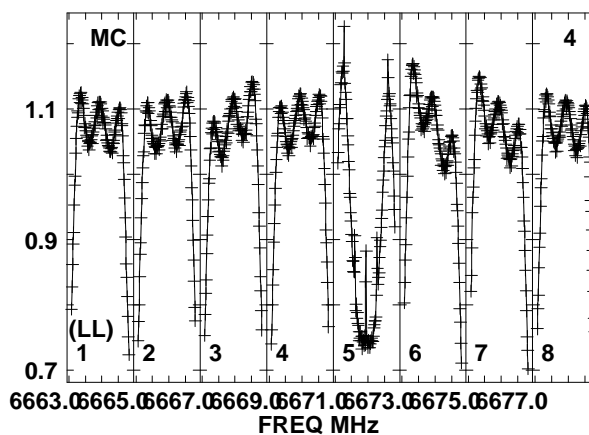
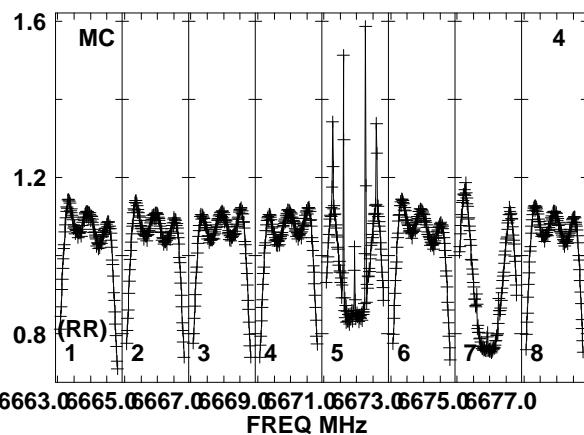
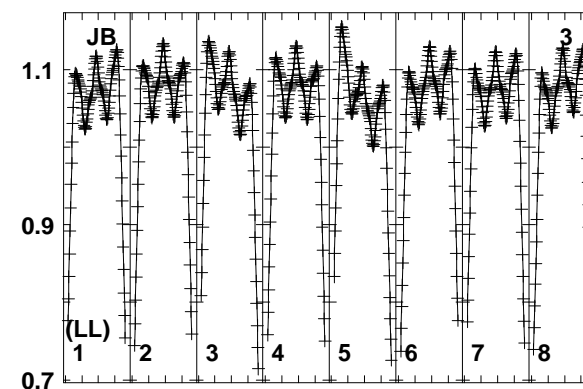
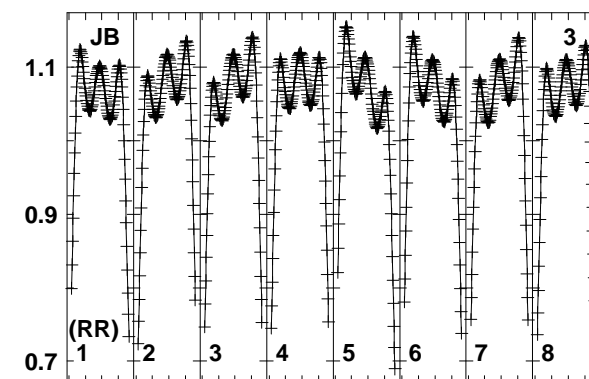
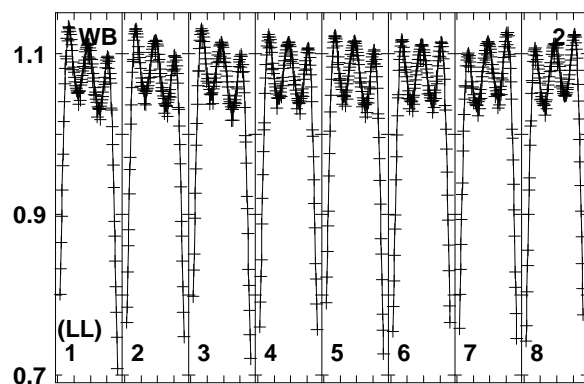
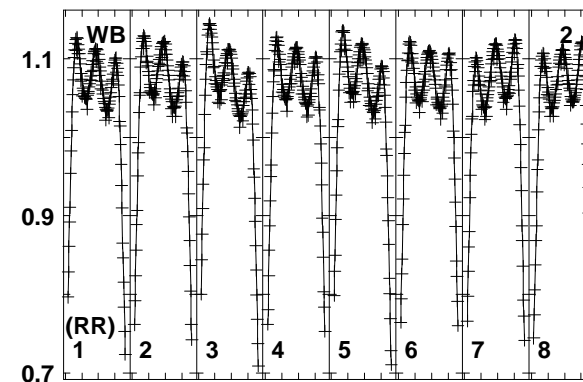
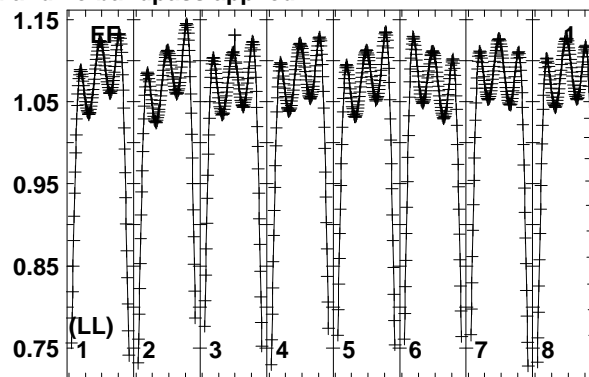
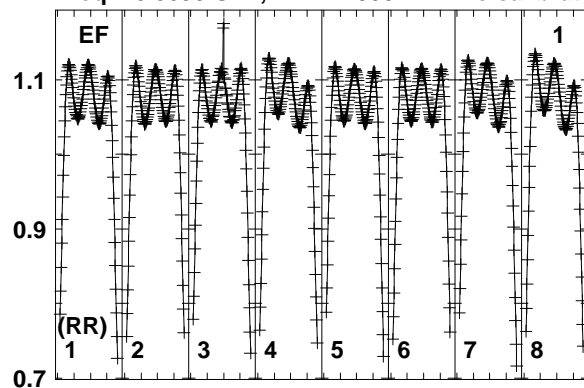
Lower frame: Real Jy  
Total-power spectrum Antenna: SR (10)  
Timerange: 00/22:56:01 to 00/22:57:59



Plot file version 115 created 20-MAR-2017 16:00:12

J1925+1227 EM117H 1.UVDATA.1

Freq = 6.6630 GHz, Bw = 2.000 MH No calibration applied and no bandpass applied



6663.06665.06667.06669.06671.06673.06675.06677.0  
FREQ MHz

6663.06665.06667.06669.06671.06673.06675.06677.0  
FREQ MHz

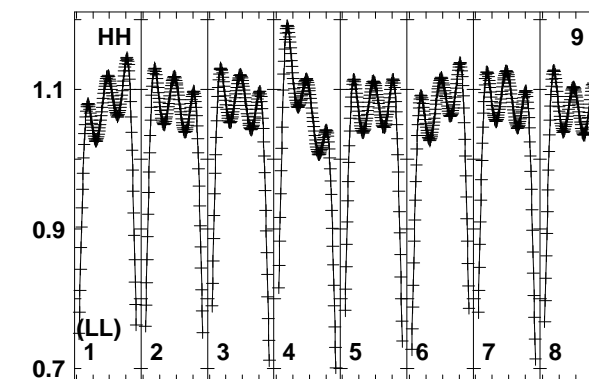
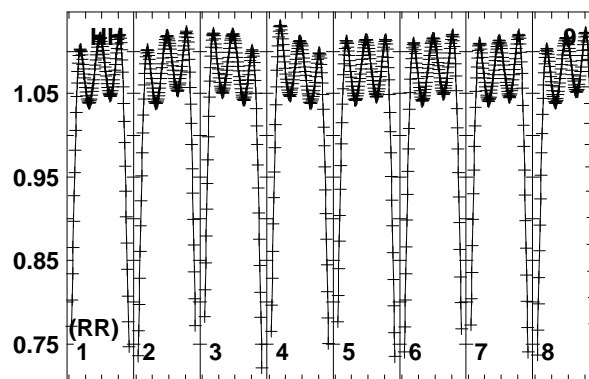
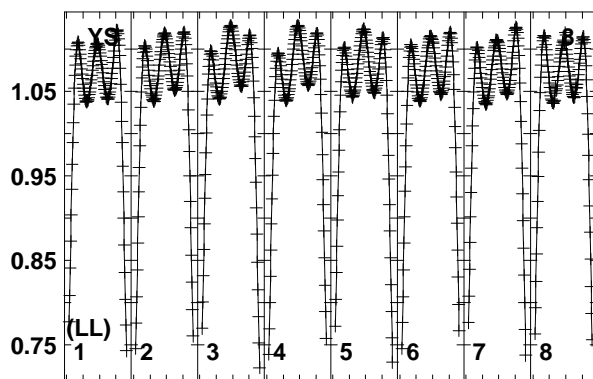
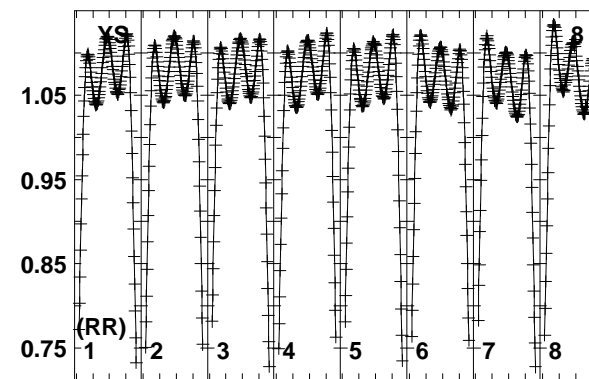
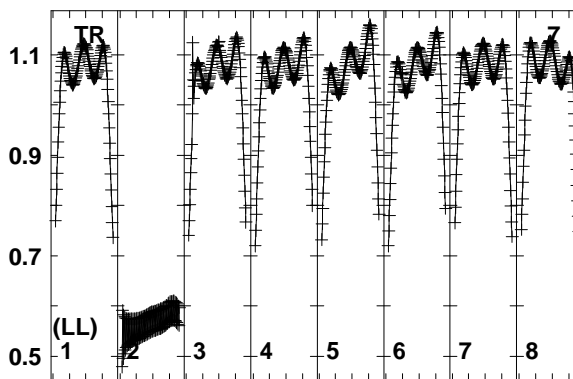
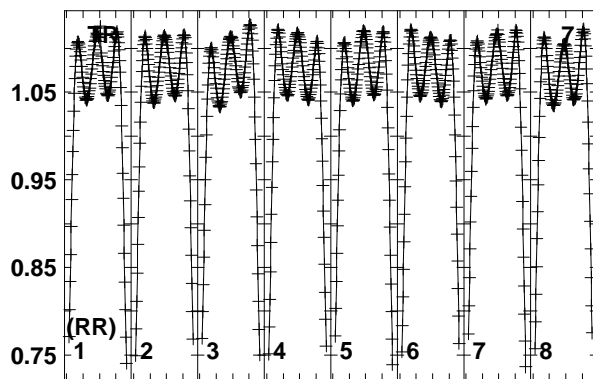
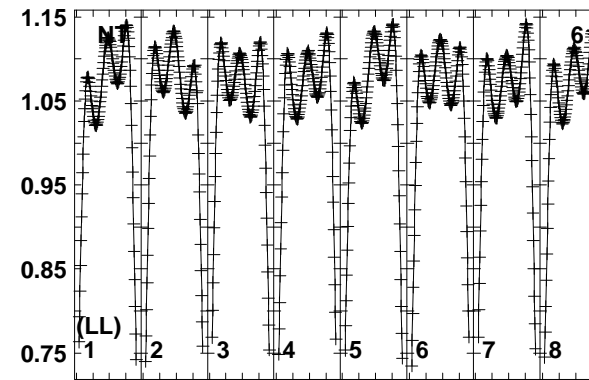
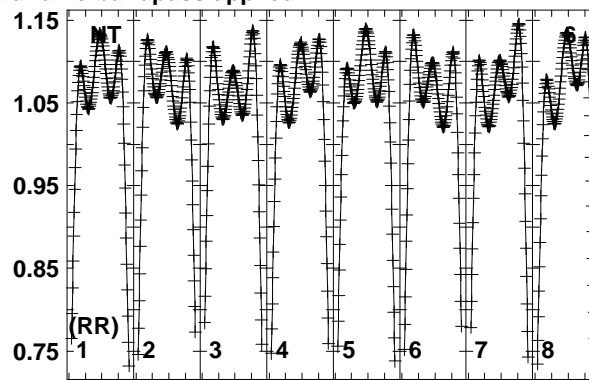
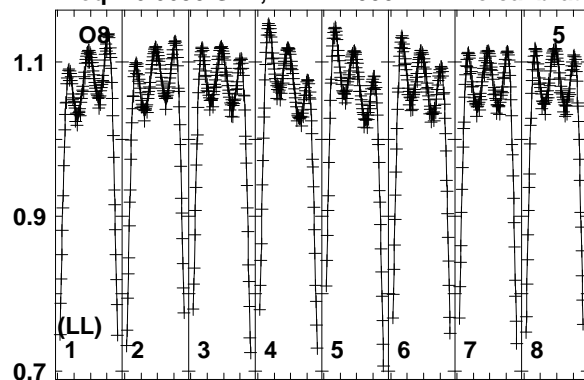
6663.06665.06667.06669.06671.06673.06675.06677.0  
FREQ MHz

Lower frame: Real Jy  
Total-power spectrum Antenna: EF (01)  
Timerange: 00/22:58:01 to 00/23:00:59

Plot file version 116 created 20-MAR-2017 16:00:12

J1925+1227 EM117H 1.UVDATA.1

Freq = 6.6630 GHz, Bw = 2.000 MH No calibration applied and no bandpass applied



6663.06665.06667.06669.06671.06673.06675.06677.0

FREQ MHz

6663.06665.06667.06669.06671.06673.06675.06677.0

FREQ MHz

6663.06665.06667.06669.06671.06673.06675.06677.0

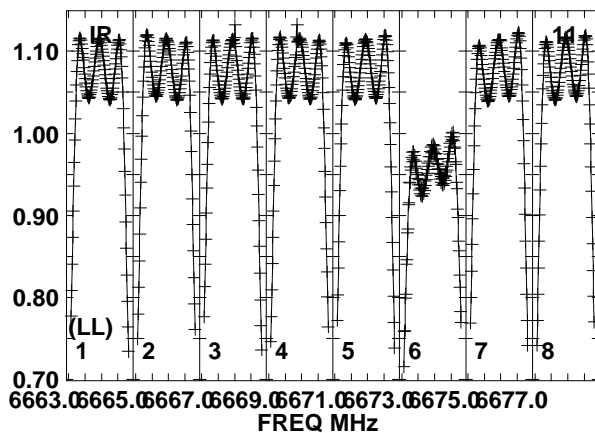
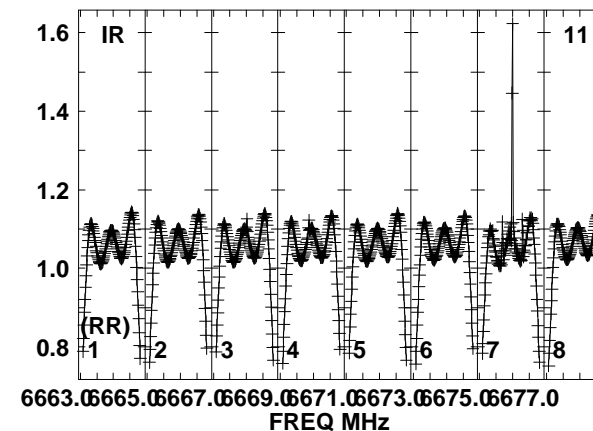
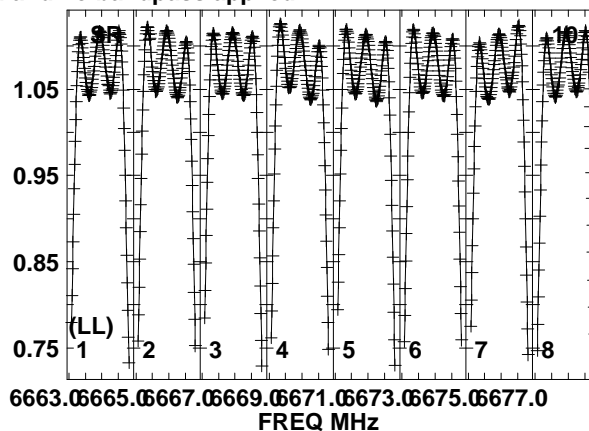
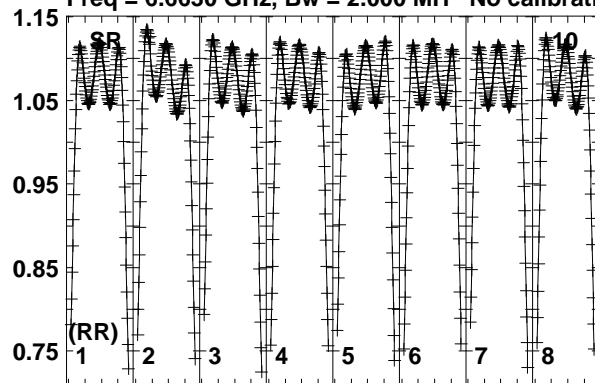
FREQ MHz

Lower frame: Real Jy  
Total-power spectrum Antenna: O8 (05)  
Timerange: 00/22:58:01 to 00/23:00:59

Plot file version 117 created 20-MAR-2017 16:00:13

J1925+1227 EM117H 1.UVDATA.1

Freq = 6.6630 GHz, Bw = 2.000 MH No calibration applied and no bandpass applied

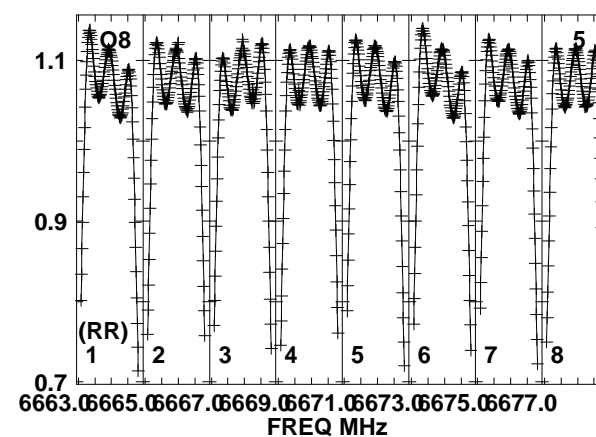
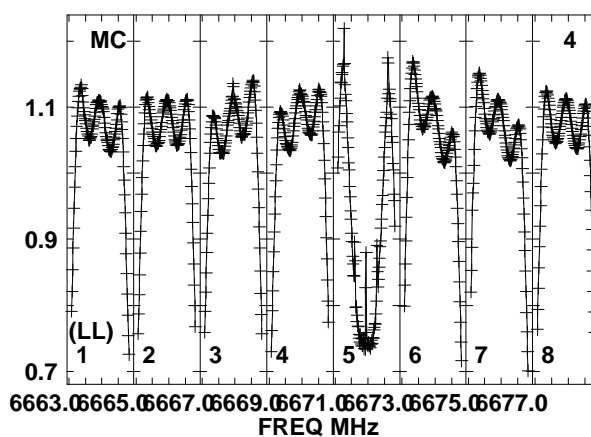
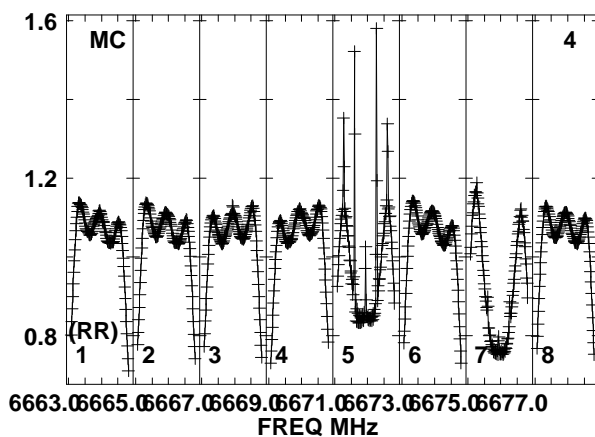
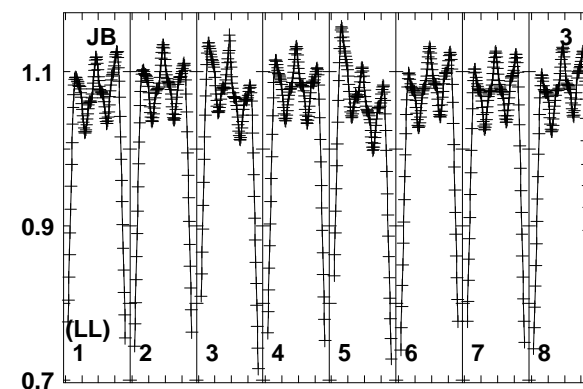
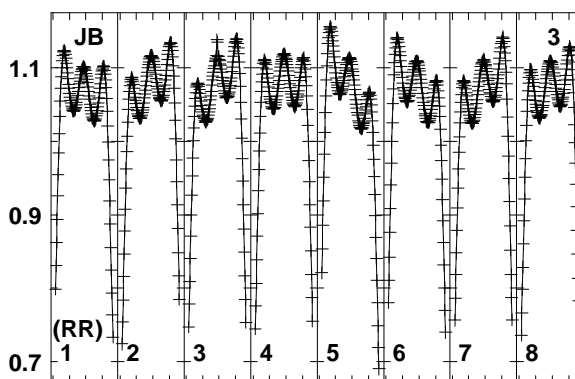
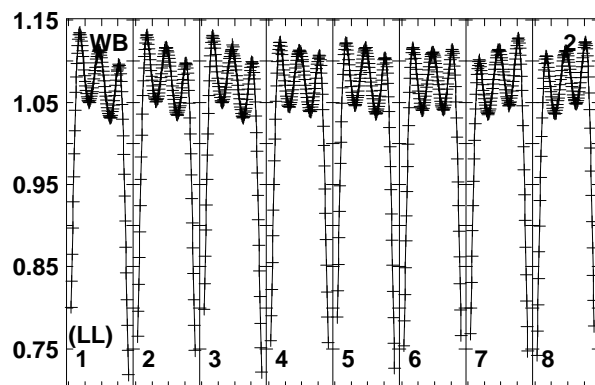
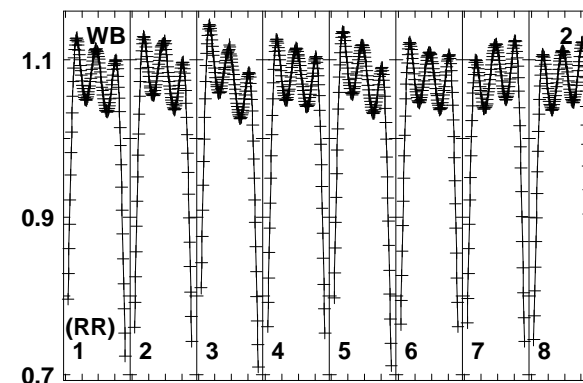
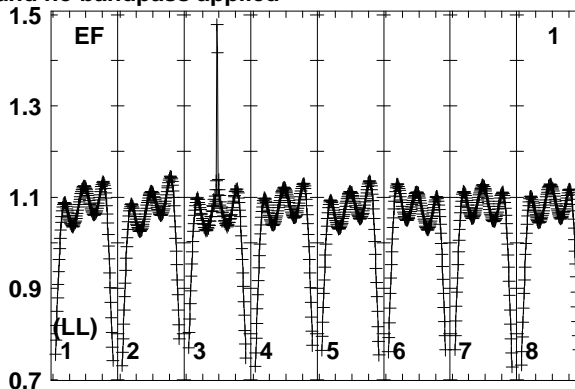
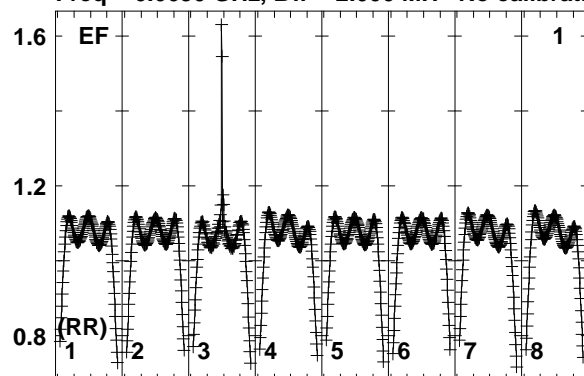


Lower frame: Real Jy  
Total-power spectrum Antenna: SR (10)  
Timerange: 00/22:58:01 to 00/23:00:59

Plot file version 118 created 20-MAR-2017 16:00:13

G45.07+0.13 EM117H 1.UVDATA.1

Freq = 6.6630 GHz, Bw = 2.000 MH No calibration applied and no bandpass applied



6663.06665.06667.06669.06671.06673.06675.06677.0

FREQ MHz

6663.06665.06667.06669.06671.06673.06675.06677.0

FREQ MHz

6663.06665.06667.06669.06671.06673.06675.06677.0

FREQ MHz

Lower frame: Real Jy

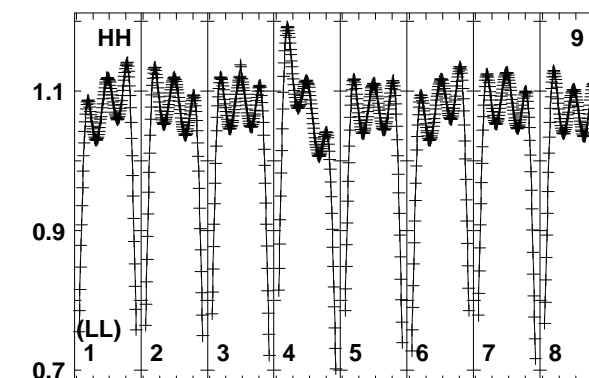
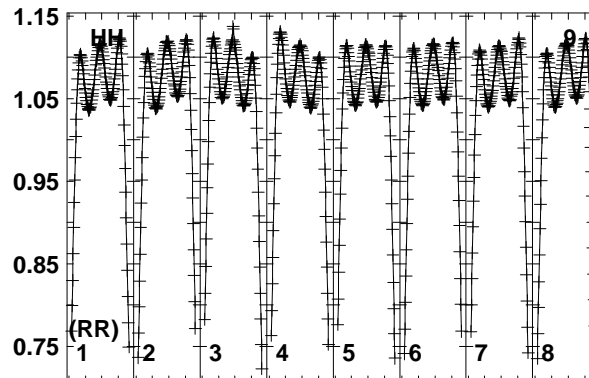
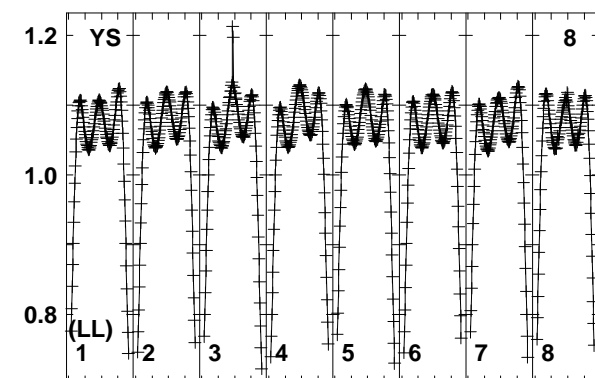
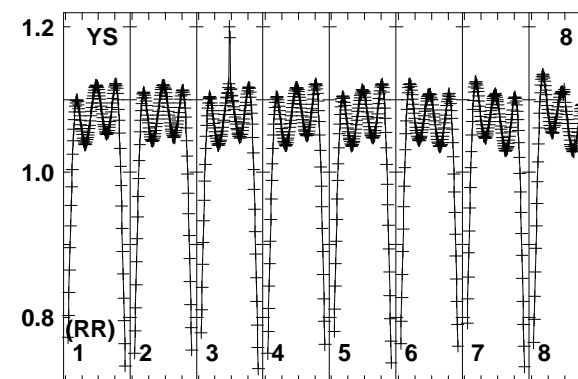
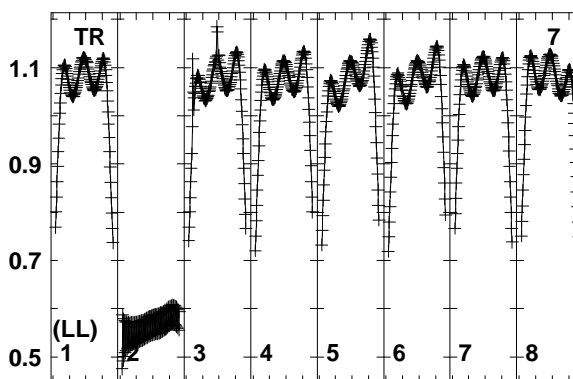
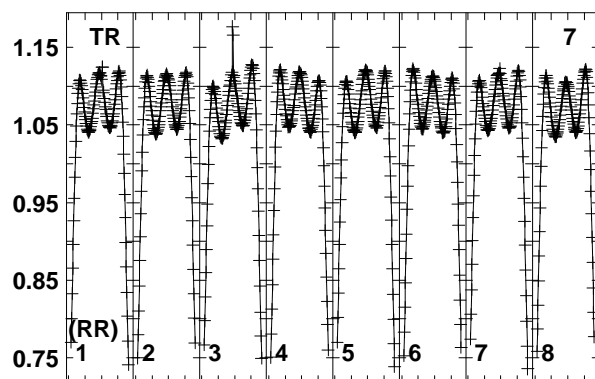
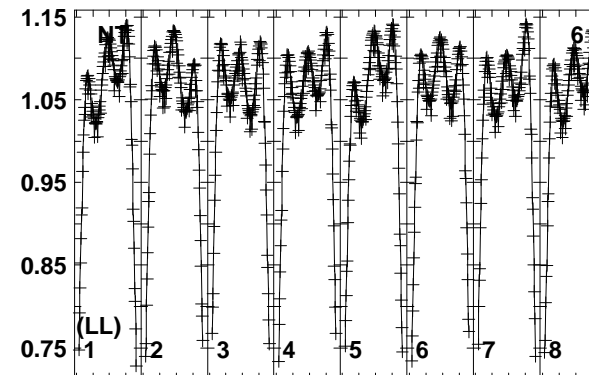
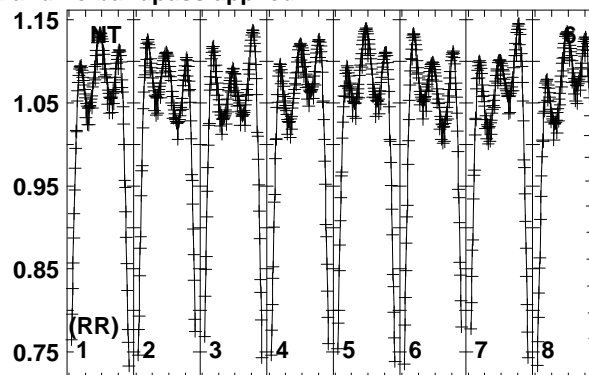
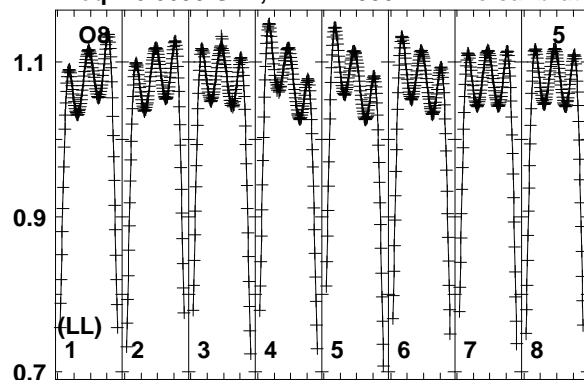
Total-power spectrum Antenna: EF (01)

Timerange: 00/23:01:01 to 00/23:02:59

Plot file version 119 created 20-MAR-2017 16:00:13

G45.07+0.13 EM117H 1.UVDATA.1

Freq = 6.6630 GHz, Bw = 2.000 MH No calibration applied and no bandpass applied



6663.06665.06667.06669.06671.06673.06675.06677.0

FREQ MHz

6663.06665.06667.06669.06671.06673.06675.06677.0

FREQ MHz

6663.06665.06667.06669.06671.06673.06675.06677.0

FREQ MHz

Lower frame: Real Jy

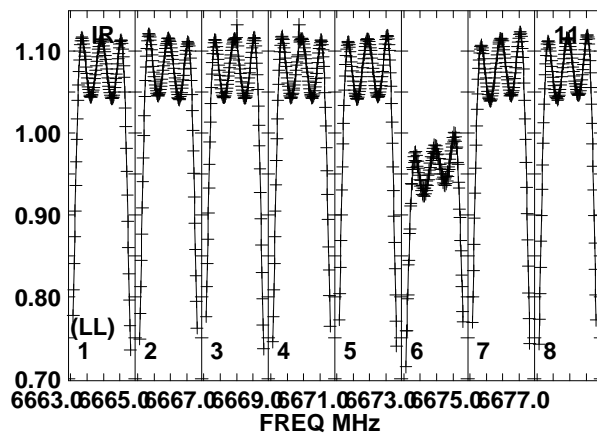
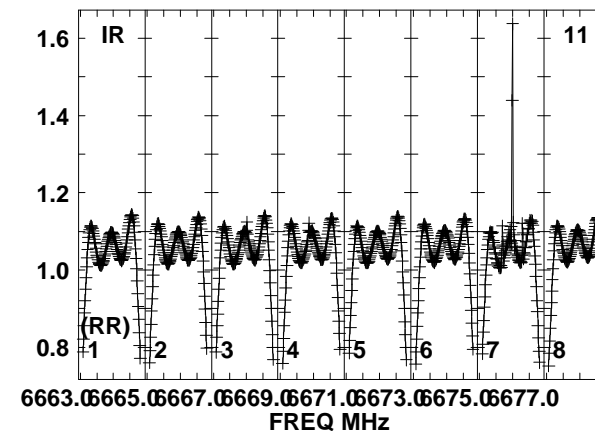
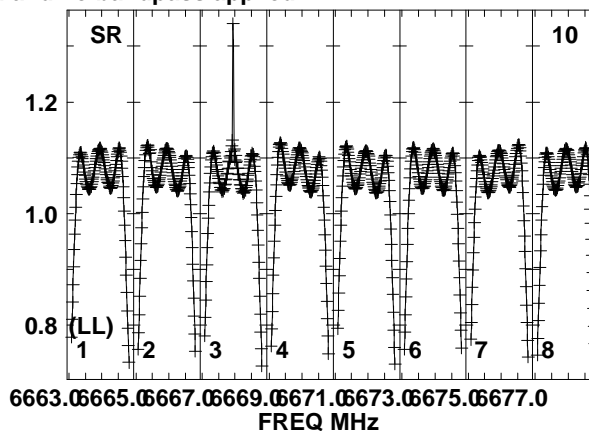
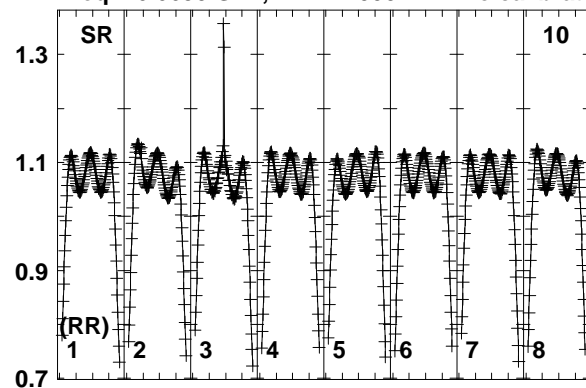
Total-power spectrum Antenna: O8 (05)

Timerange: 00/23:01:01 to 00/23:02:59

Plot file version 120 created 20-MAR-2017 16:00:13

G45.07+0.13 EM117H 1.UVDATA.1

Freq = 6.6630 GHz, Bw = 2.000 MH No calibration applied and no bandpass applied

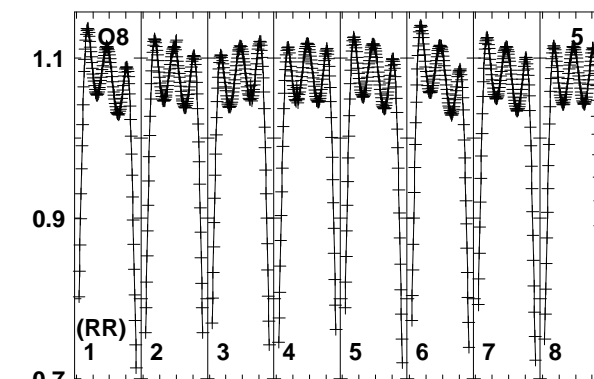
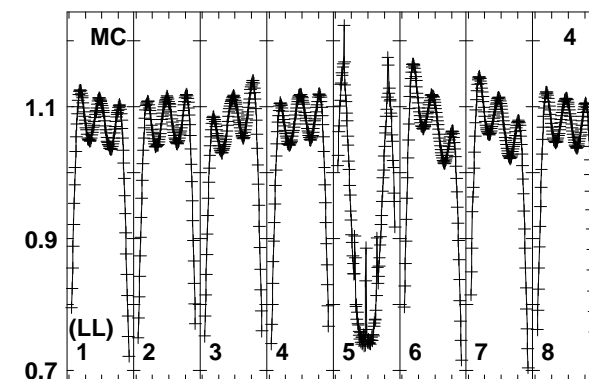
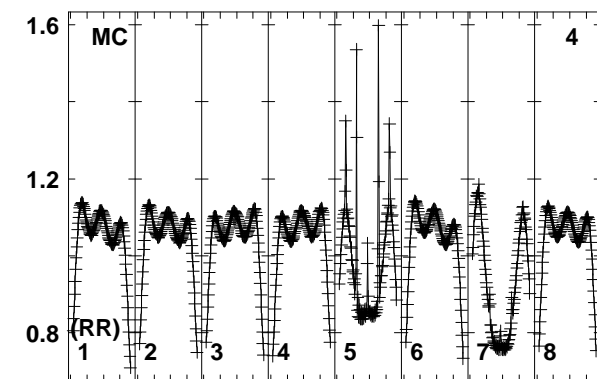
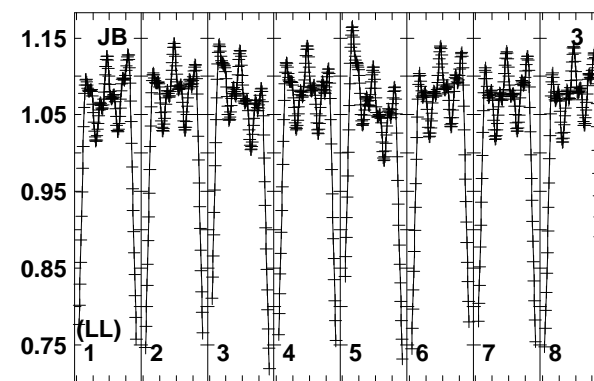
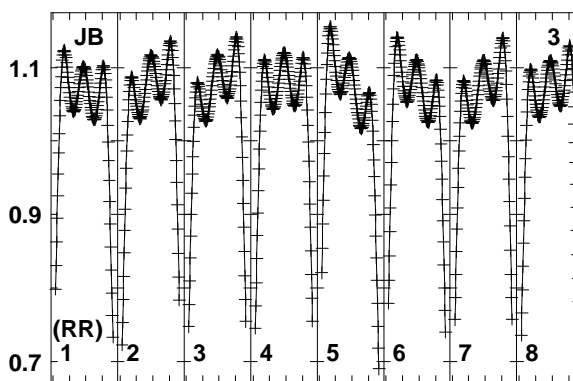
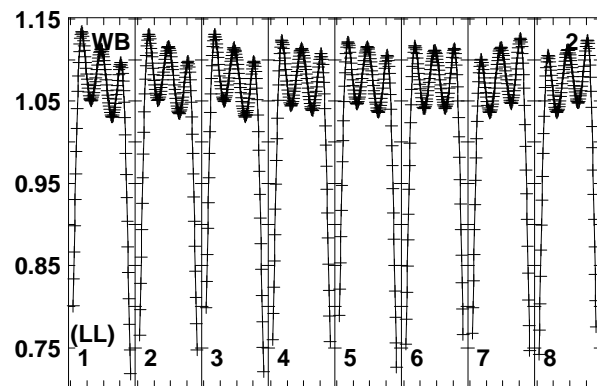
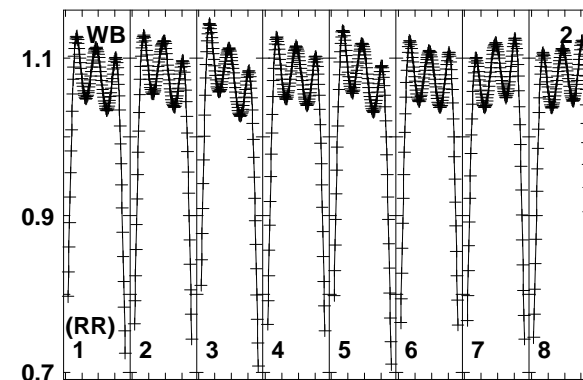
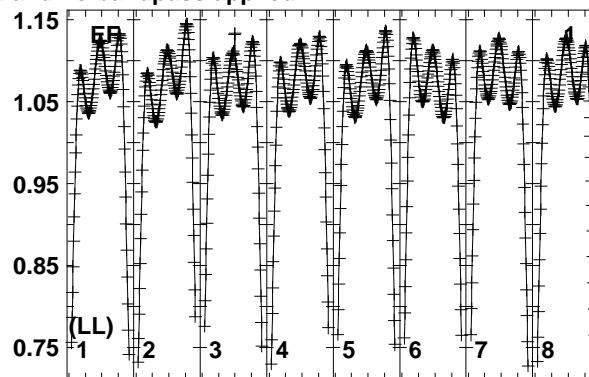
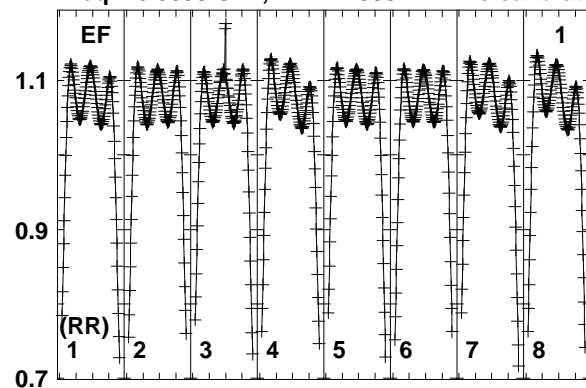


Lower frame: Real Jy  
Total-power spectrum Antenna: SR (10)  
Timerange: 00/23:01:01 to 00/23:02:59

Plot file version 121 created 20-MAR-2017 16:00:13

J1925+1227 EM117H 1.UVDATA.1

Freq = 6.6630 GHz, Bw = 2.000 MH No calibration applied and no bandpass applied



6663.06665.06667.06669.06671.06673.06675.06677.0  
FREQ MHz

6663.06665.06667.06669.06671.06673.06675.06677.0  
FREQ MHz

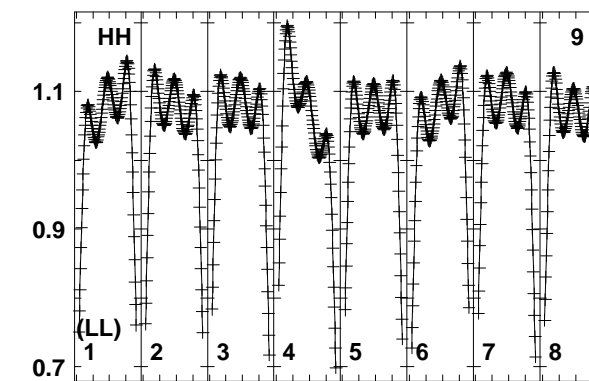
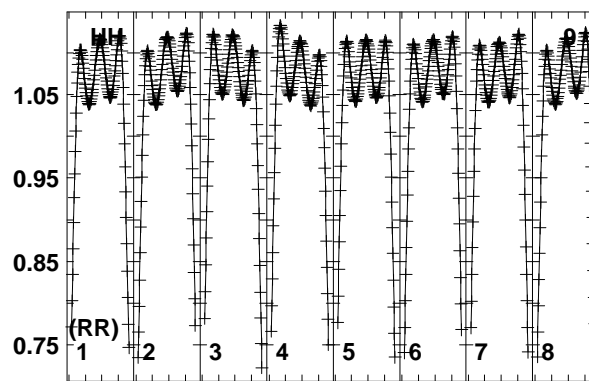
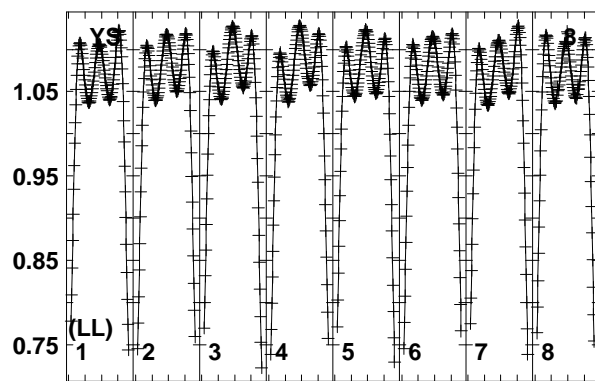
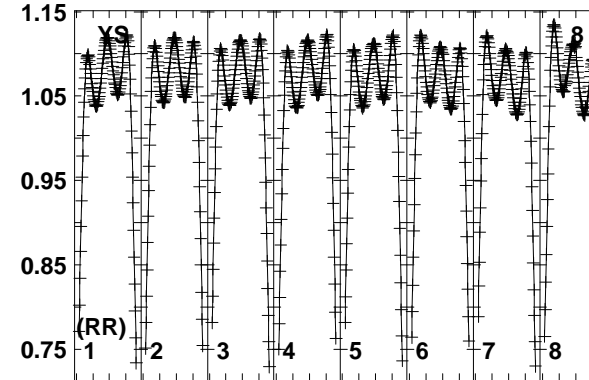
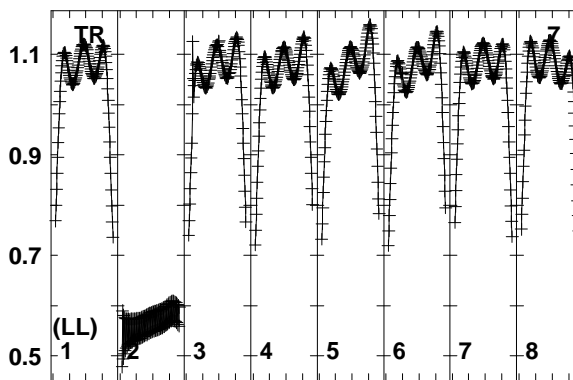
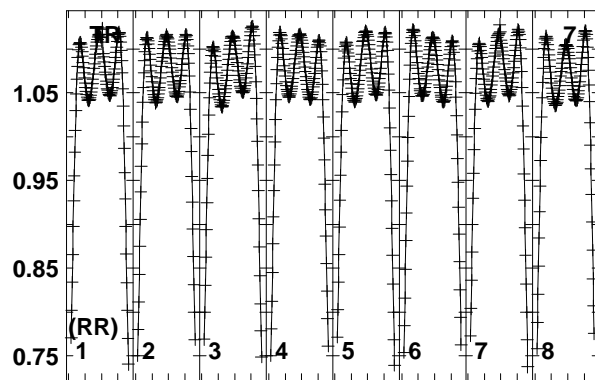
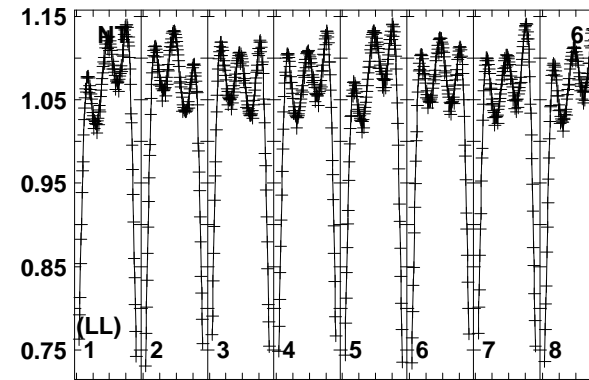
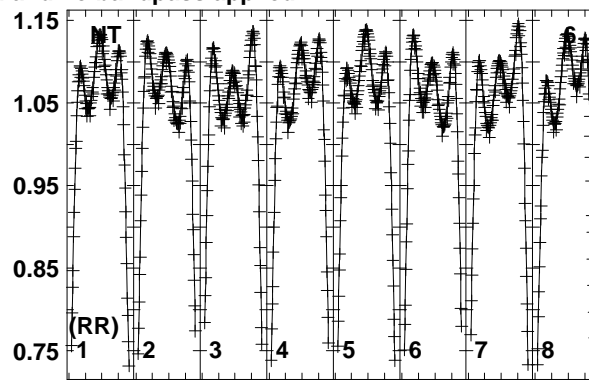
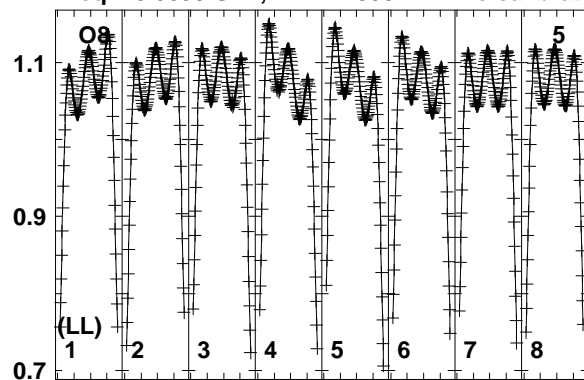
6663.06665.06667.06669.06671.06673.06675.06677.0  
FREQ MHz

Lower frame: Real Jy  
Total-power spectrum Antenna: EF (01)  
Timerange: 00/23:03:01 to 00/23:05:59

Plot file version 122 created 20-MAR-2017 16:00:14

J1925+1227 EM117H 1.UVDATA.1

Freq = 6.6630 GHz, Bw = 2.000 MH No calibration applied and no bandpass applied



6663.06665.06667.06669.06671.06673.06675.06677.0  
FREQ MHz

6663.06665.06667.06669.06671.06673.06675.06677.0  
FREQ MHz

6663.06665.06667.06669.06671.06673.06675.06677.0  
FREQ MHz

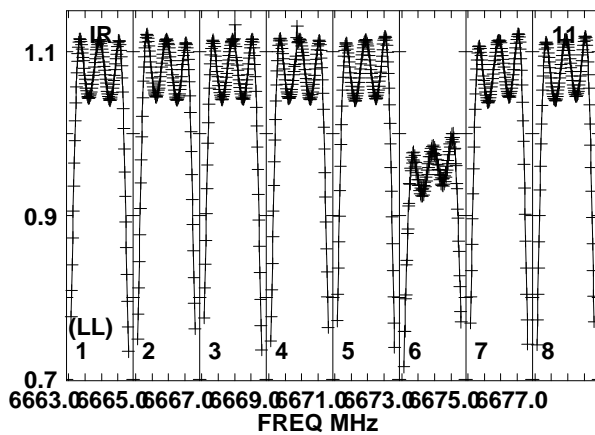
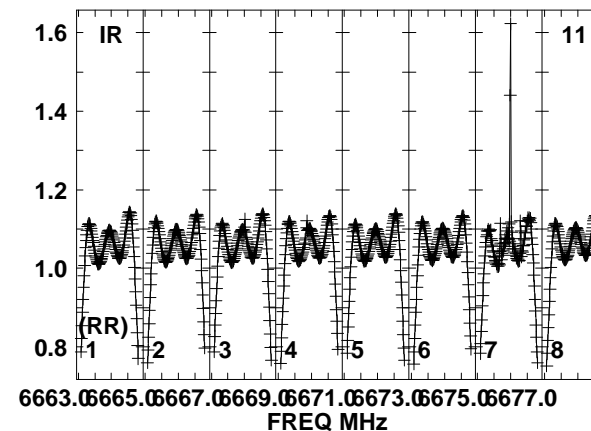
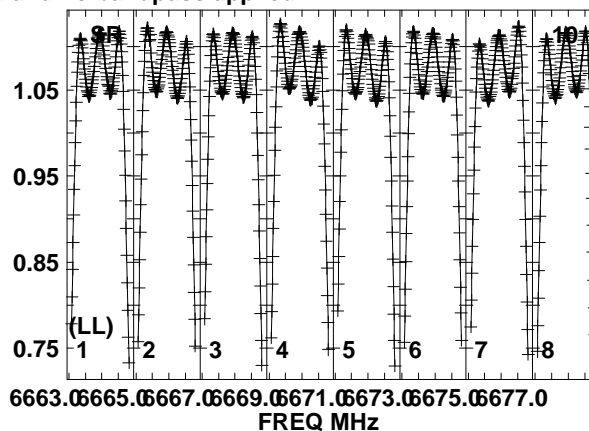
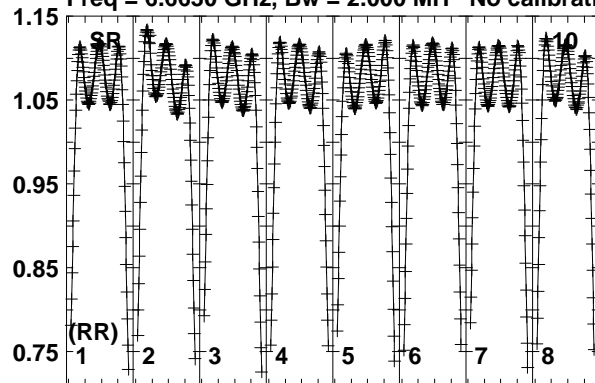
Lower frame: Real Jy  
Total-power spectrum Antenna: O8 (05)  
Timerange: 00/23:03:01 to 00/23:05:59



Plot file version 123 created 20-MAR-2017 16:00:14

J1925+1227 EM117H 1.UVDATA.1

Freq = 6.6630 GHz, Bw = 2.000 MH No calibration applied and no bandpass applied

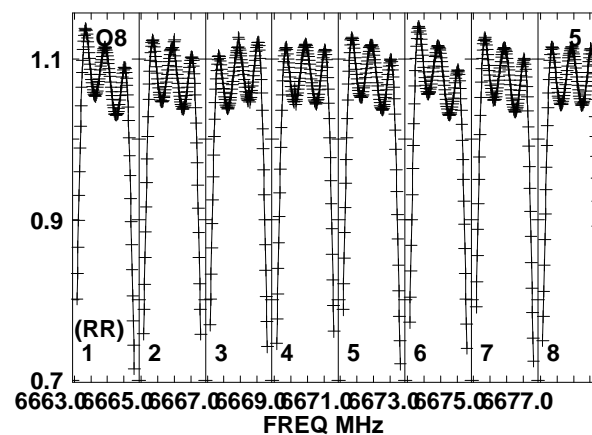
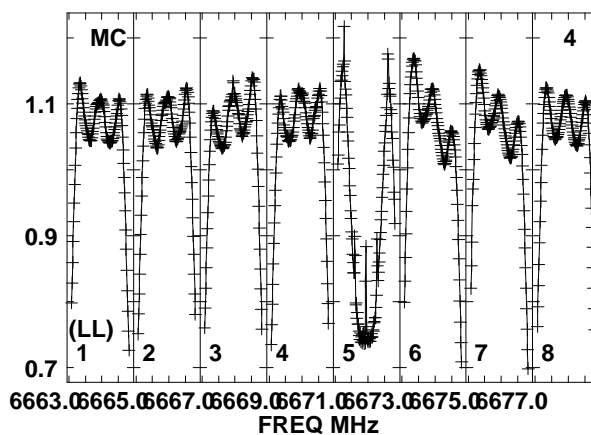
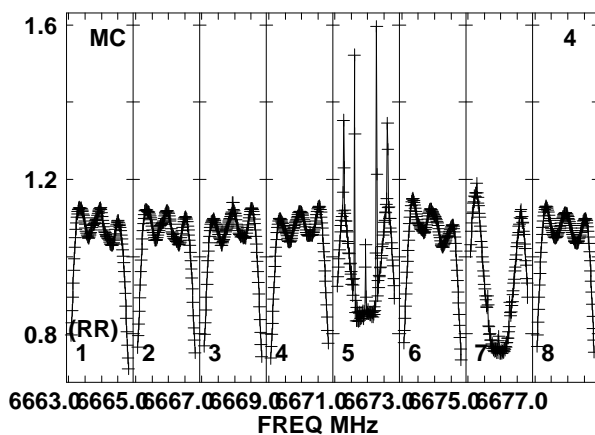
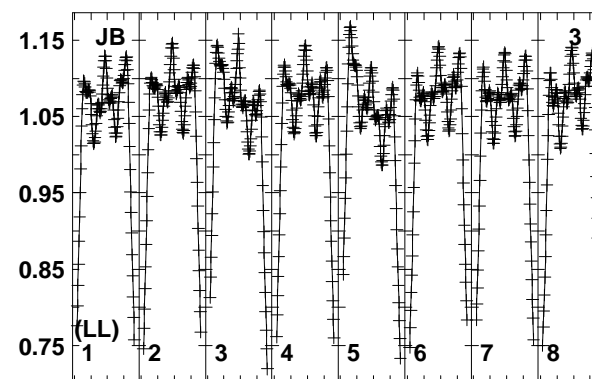
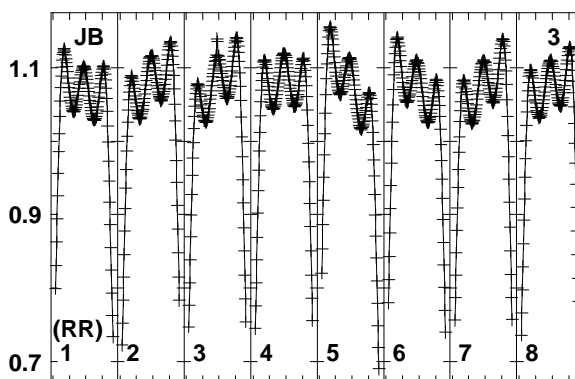
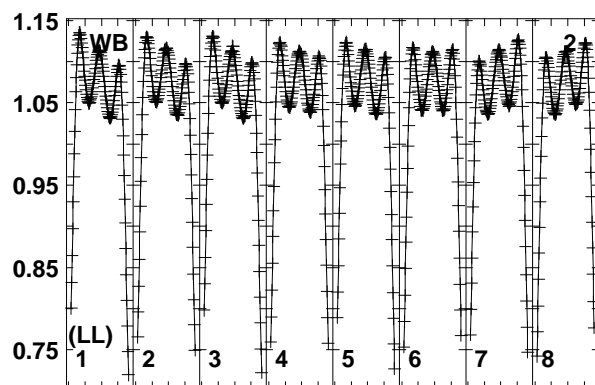
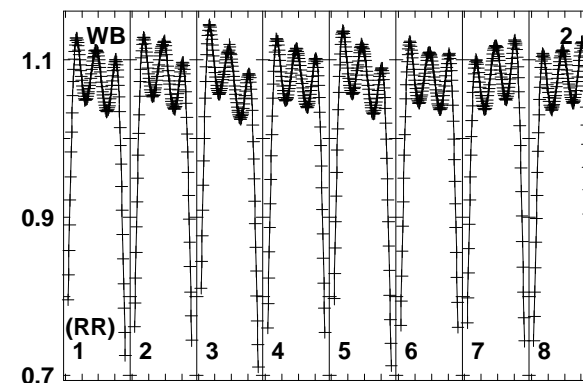
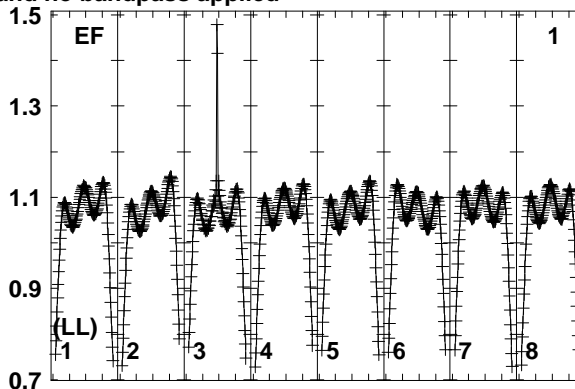
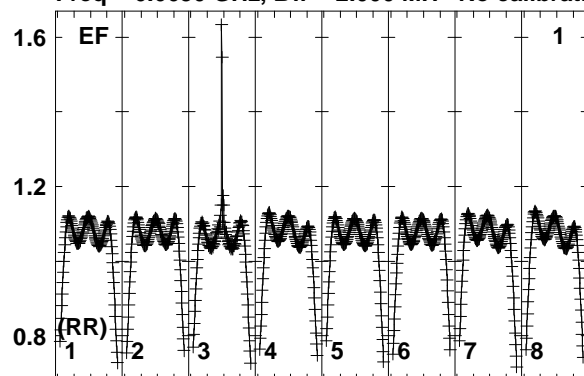


Lower frame: Real Jy  
Total-power spectrum Antenna: SR (10)  
Timerange: 00/23:03:01 to 00/23:05:59

Plot file version 124 created 20-MAR-2017 16:00:14

G45.07+0.13 EM117H 1.UVDATA.1

Freq = 6.6630 GHz, Bw = 2.000 MH No calibration applied and no bandpass applied



6663.06665.06667.06669.06671.06673.06675.06677.0

FREQ MHz

6663.06665.06667.06669.06671.06673.06675.06677.0

FREQ MHz

6663.06665.06667.06669.06671.06673.06675.06677.0

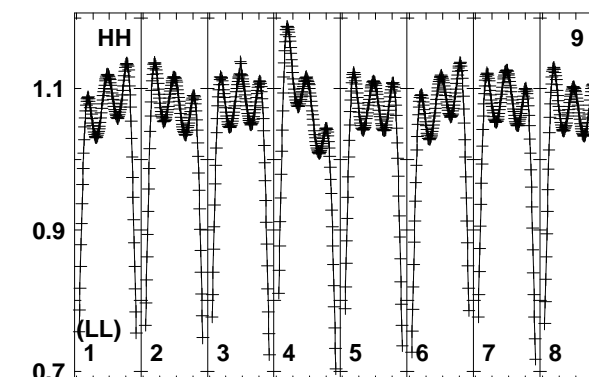
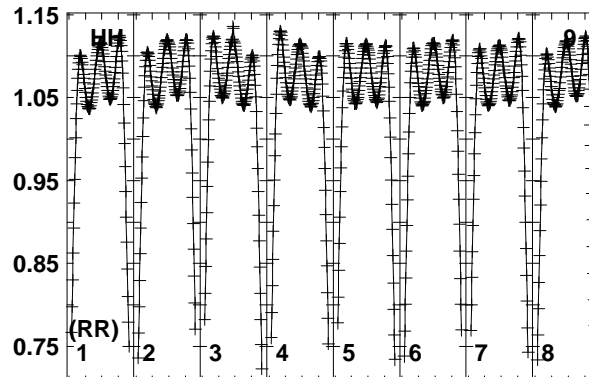
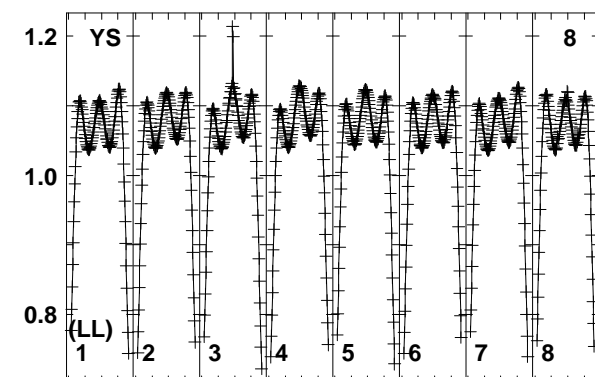
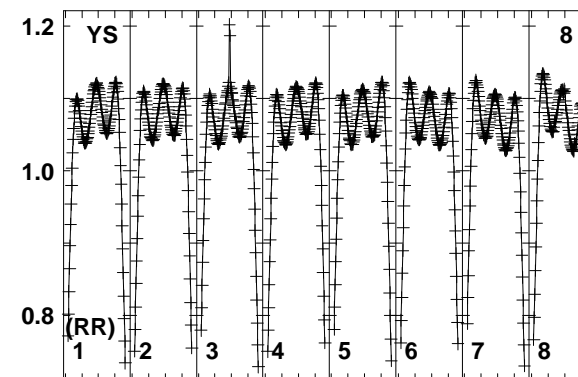
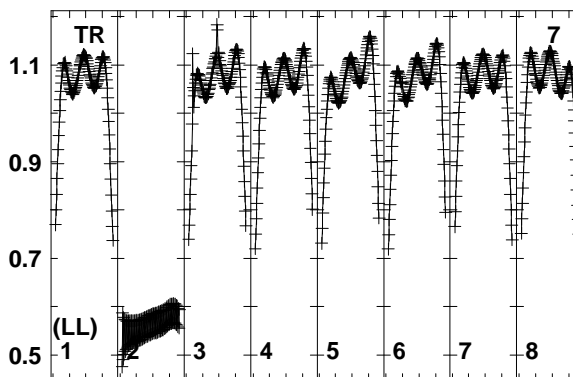
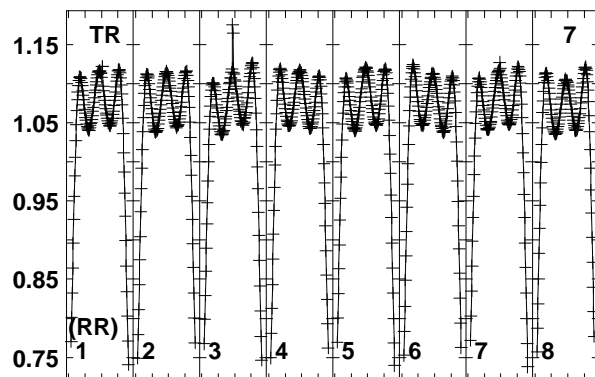
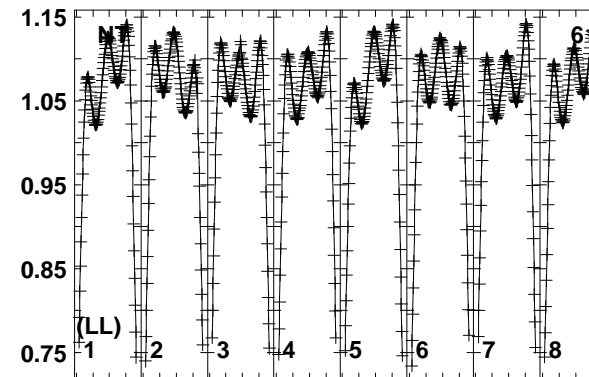
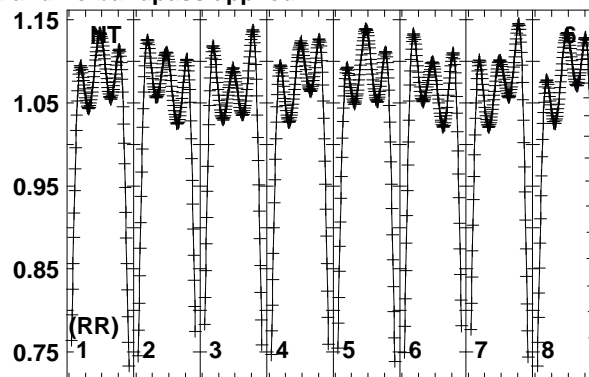
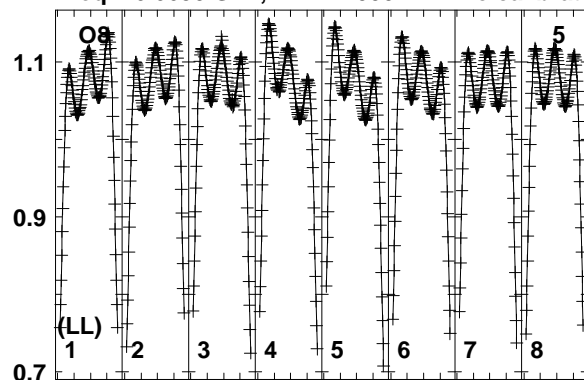
FREQ MHz

Lower frame: Real Jy  
Total-power spectrum Antenna: EF (01)  
Timerange: 00/23:06:01 to 00/23:07:59

Plot file version 125 created 20-MAR-2017 16:00:14

G45.07+0.13 EM117H 1.UVDATA.1

Freq = 6.6630 GHz, Bw = 2.000 MH No calibration applied and no bandpass applied



6663.06665.06667.06669.06671.06673.06675.06677.0

FREQ MHz

6663.06665.06667.06669.06671.06673.06675.06677.0

FREQ MHz

6663.06665.06667.06669.06671.06673.06675.06677.0

FREQ MHz

Lower frame: Real Jy

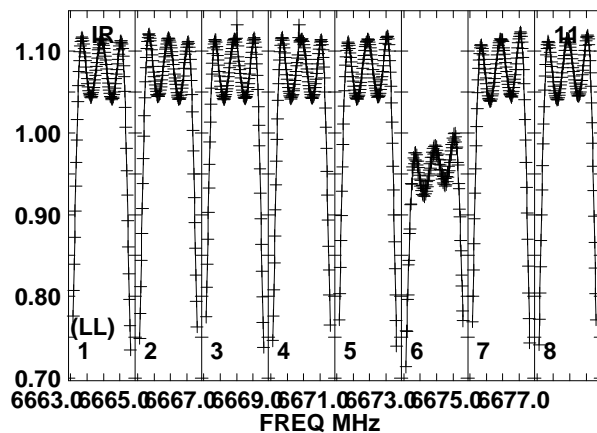
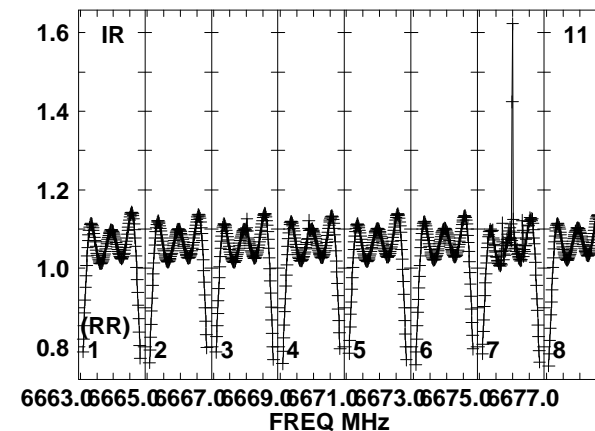
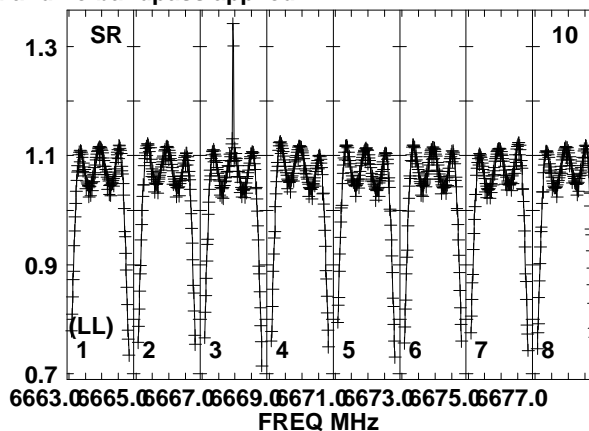
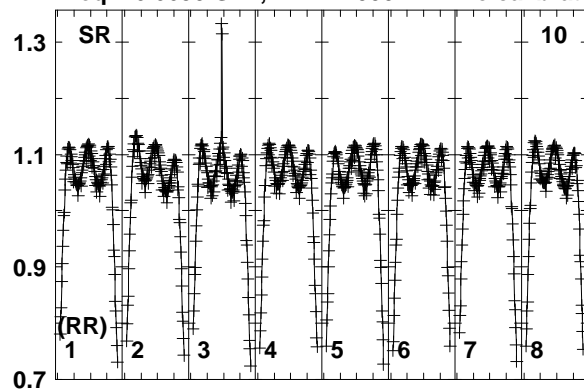
Total-power spectrum Antenna: O8 (05)

Timerange: 00/23:06:01 to 00/23:07:59

Plot file version 126 created 20-MAR-2017 16:00:15

G45.07+0.13 EM117H 1.UVDATA.1

Freq = 6.6630 GHz, Bw = 2.000 MH No calibration applied and no bandpass applied

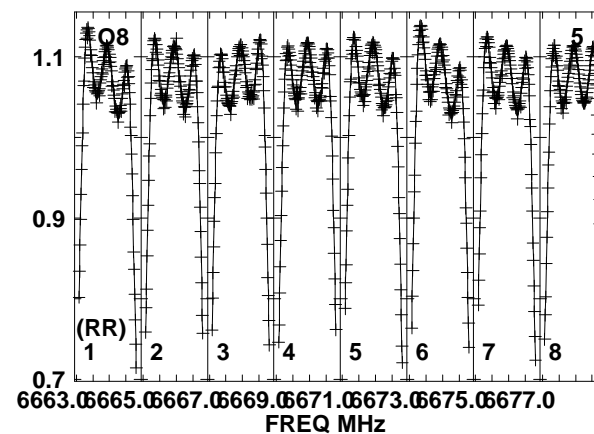
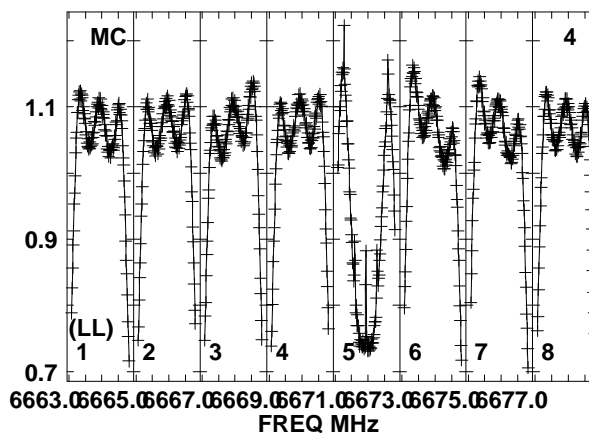
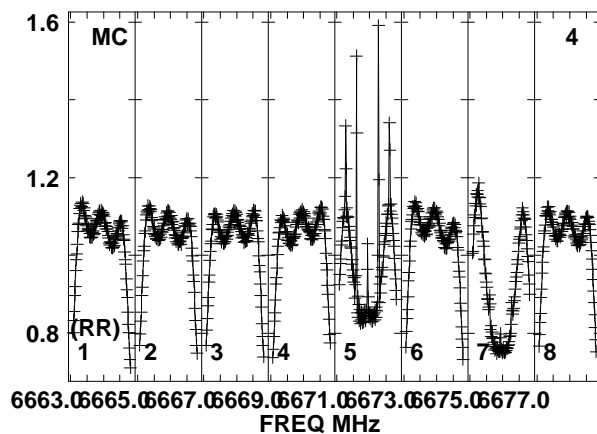
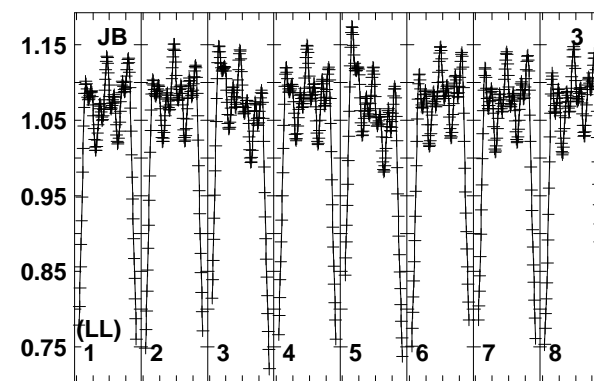
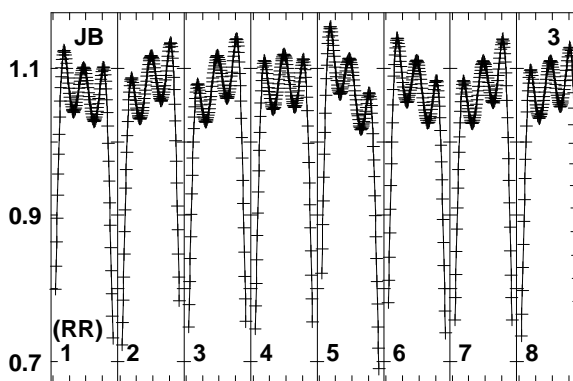
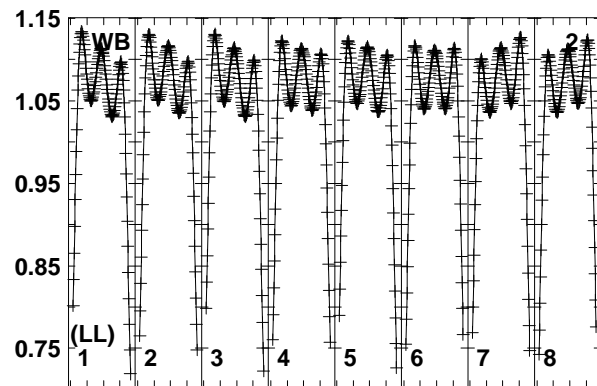
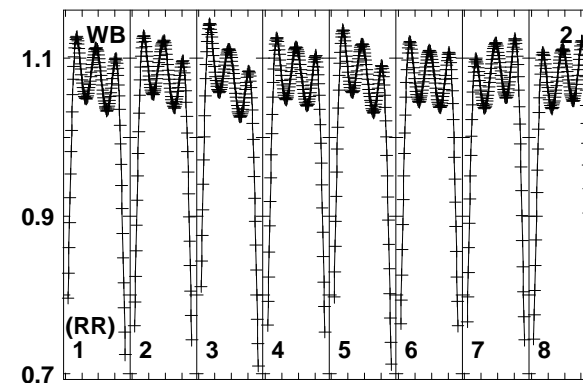
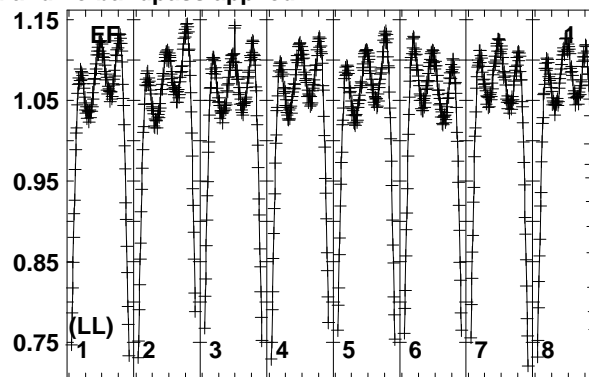
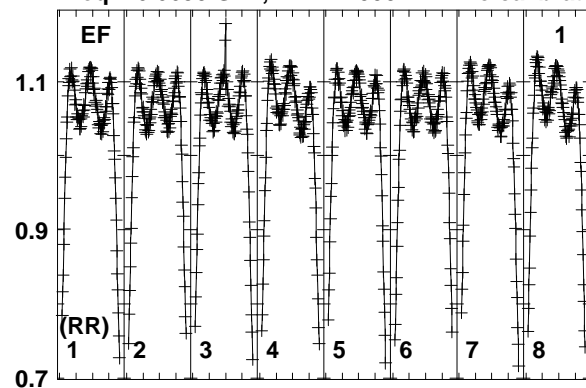


Lower frame: Real Jy  
Total-power spectrum Antenna: SR (10)  
Timerange: 00/23:06:01 to 00/23:07:59

Plot file version 127 created 20-MAR-2017 16:00:15

J1925+1227 EM117H 1.UVDATA.1

Freq = 6.6630 GHz, Bw = 2.000 MH No calibration applied and no bandpass applied



6663.06665.06667.06669.06671.06673.06675.06677.0  
FREQ MHz

6663.06665.06667.06669.06671.06673.06675.06677.0  
FREQ MHz

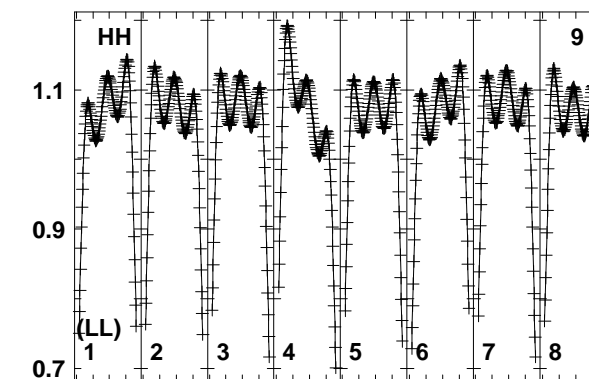
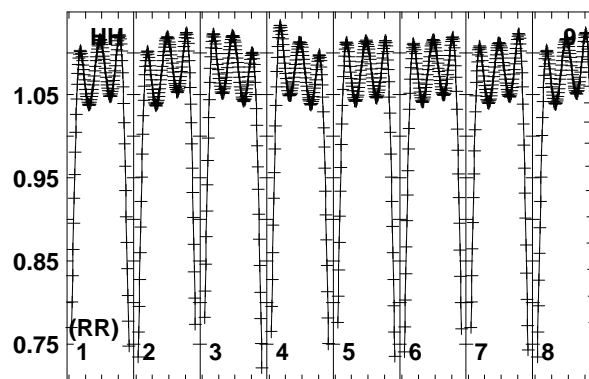
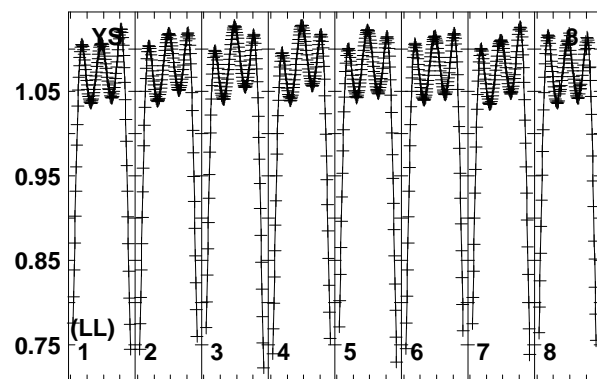
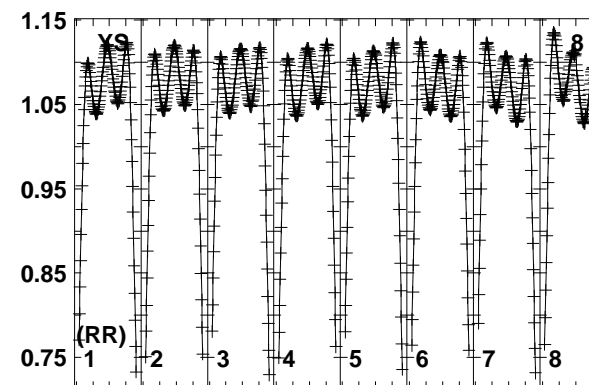
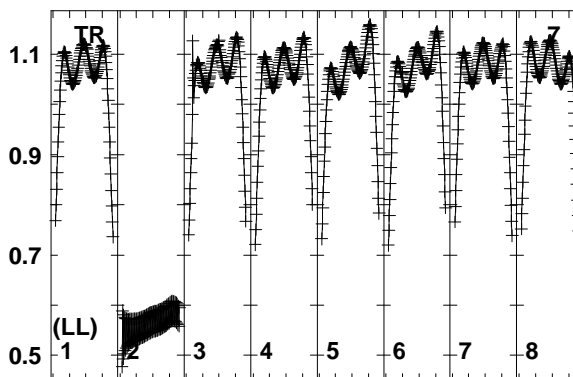
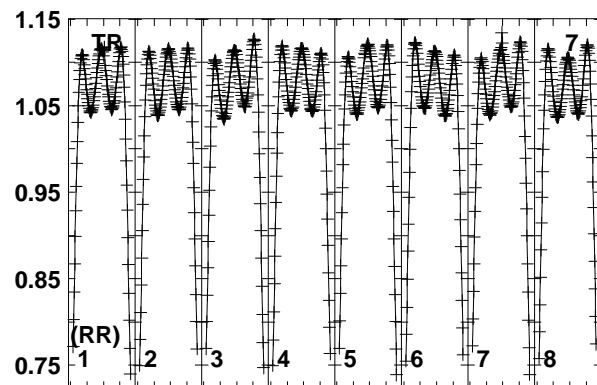
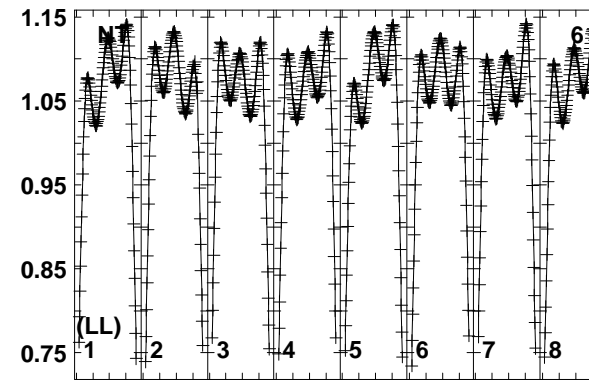
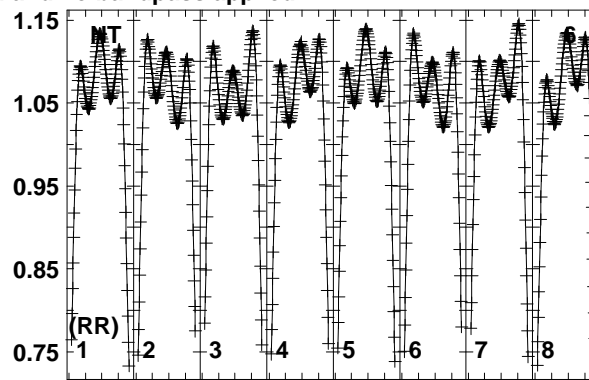
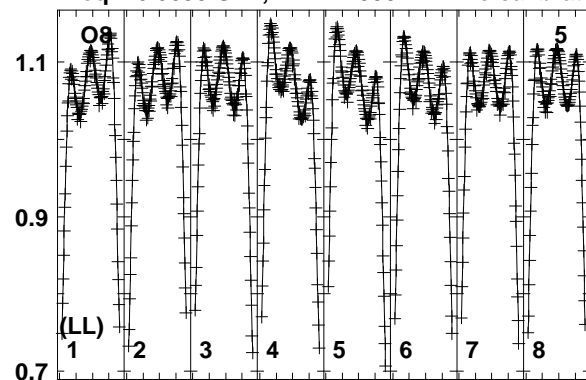
6663.06665.06667.06669.06671.06673.06675.06677.0  
FREQ MHz

Lower frame: Real Jy  
Total-power spectrum Antenna: EF (01)  
Timerange: 00/23:08:41 to 00/23:11:39

Plot file version 128 created 20-MAR-2017 16:00:15

J1925+1227 EM117H 1.UVDATA.1

Freq = 6.6630 GHz, Bw = 2.000 MH No calibration applied and no bandpass applied



6663.06665.06667.06669.06671.06673.06675.06677.0

FREQ MHz

6663.06665.06667.06669.06671.06673.06675.06677.0

FREQ MHz

6663.06665.06667.06669.06671.06673.06675.06677.0

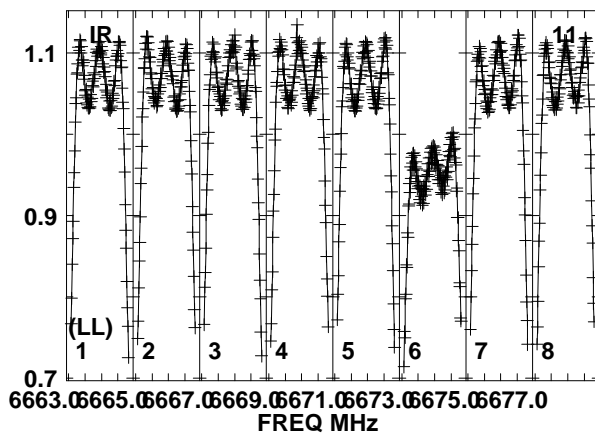
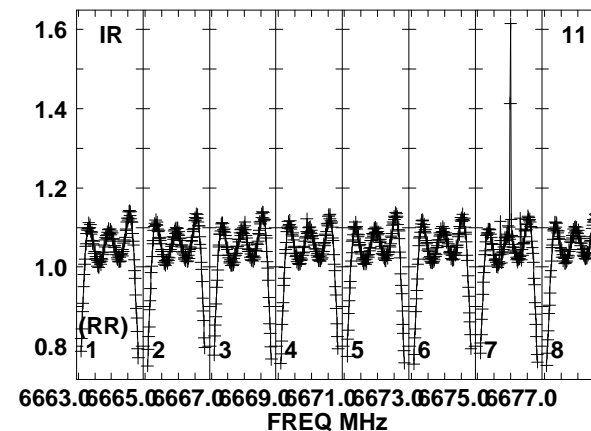
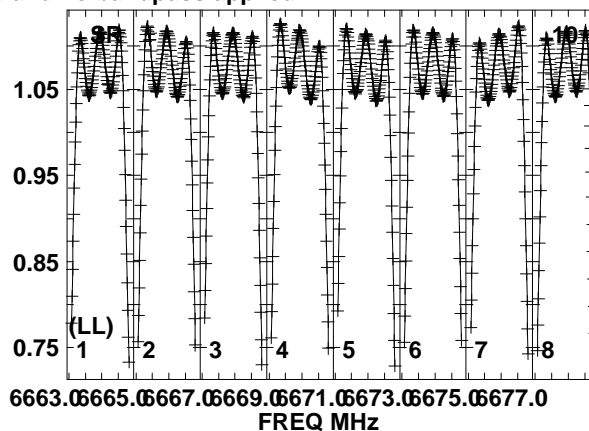
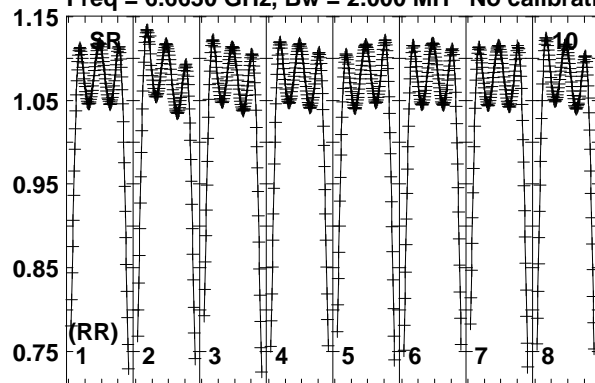
FREQ MHz

Lower frame: Real Jy  
Total-power spectrum Antenna: O8 (05)  
Timerange: 00/23:08:41 to 00/23:11:39

Plot file version 129 created 20-MAR-2017 16:00:16

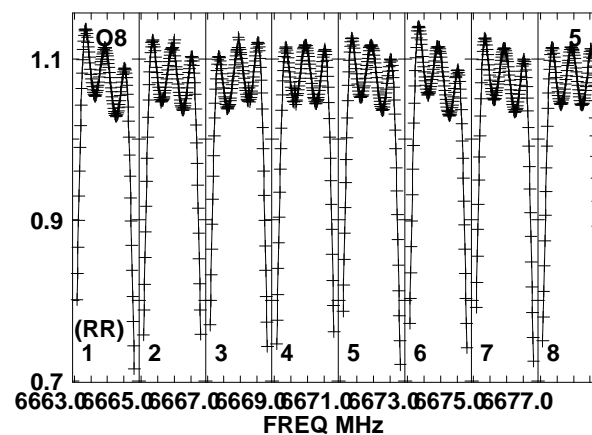
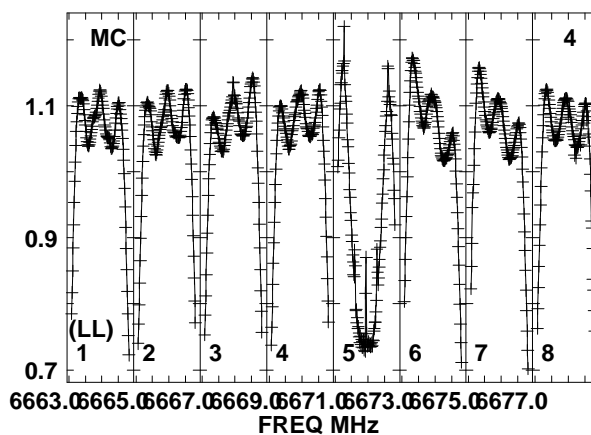
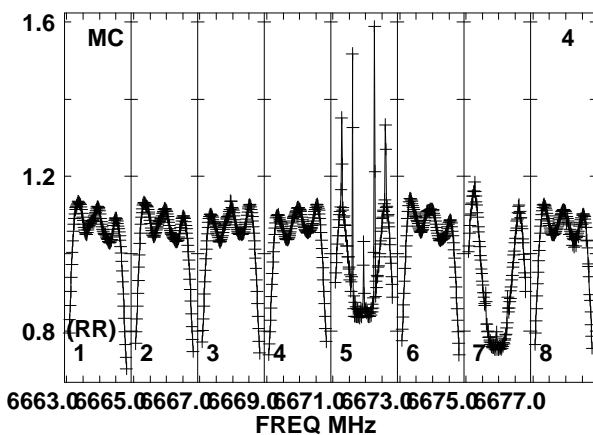
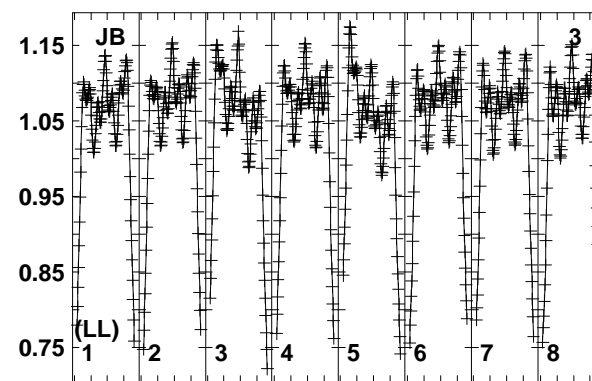
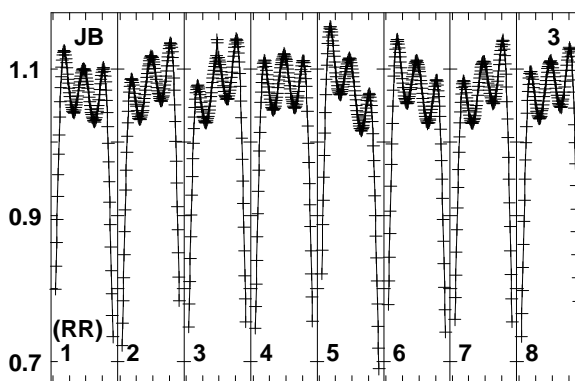
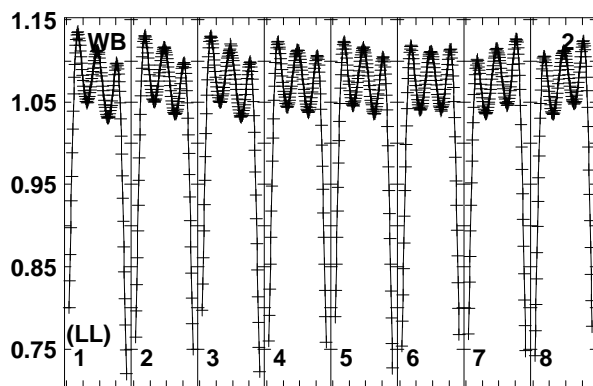
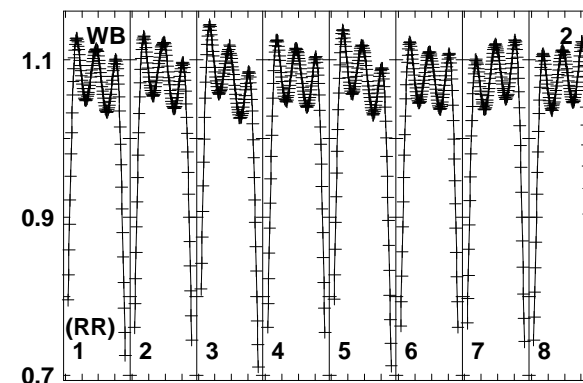
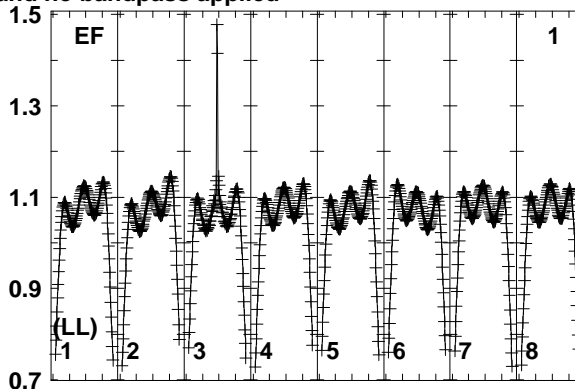
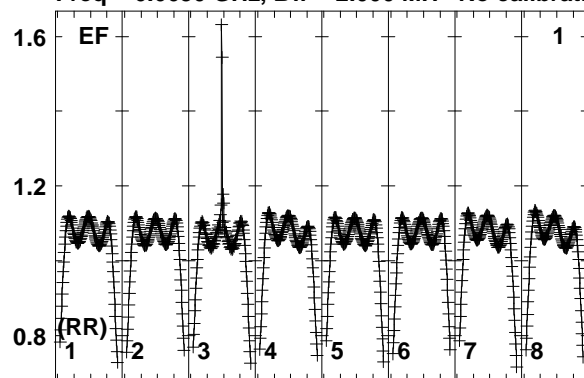
J1925+1227 EM117H 1.UVDATA.1

Freq = 6.6630 GHz, Bw = 2.000 MH No calibration applied and no bandpass applied



Lower frame: Real Jy  
Total-power spectrum Antenna: SR (10)  
Timerange: 00/23:08:41 to 00/23:11:39

Plot file version 130 created 20-MAR-2017 16:00:16  
 G45.07+0.13 EM117H 1.UVDATA.1  
 Freq = 6.6630 GHz, Bw = 2.000 MH No calibration applied and no bandpass applied



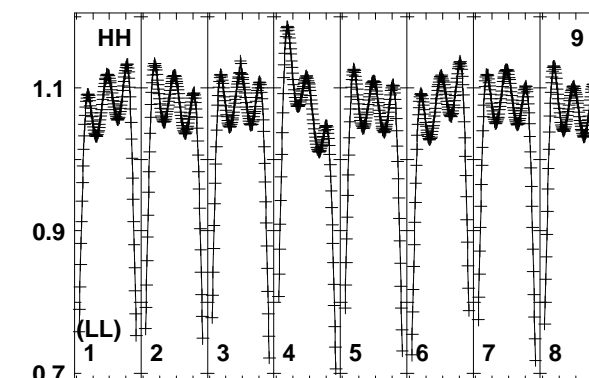
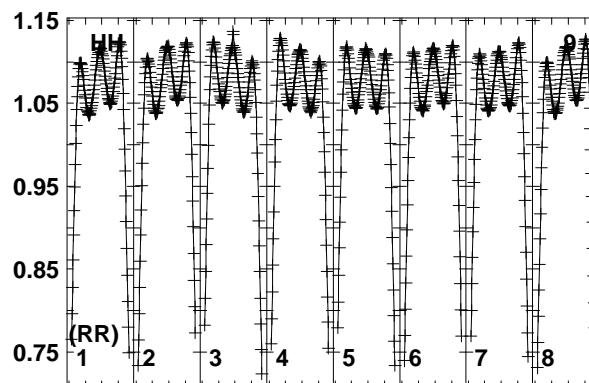
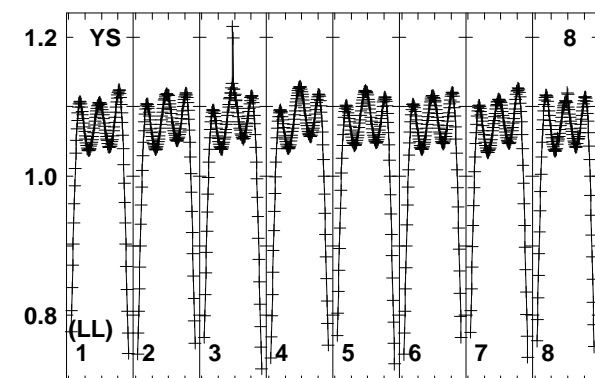
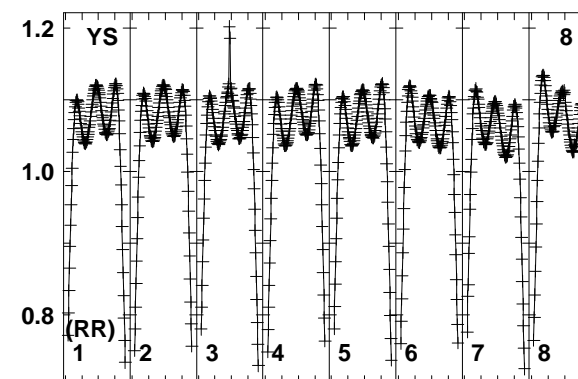
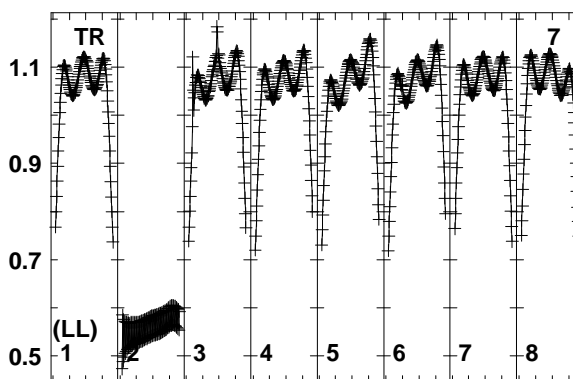
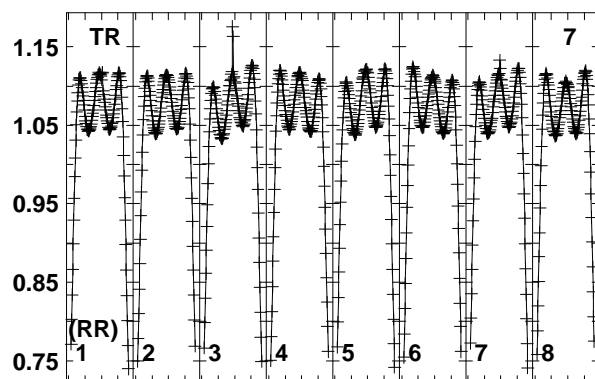
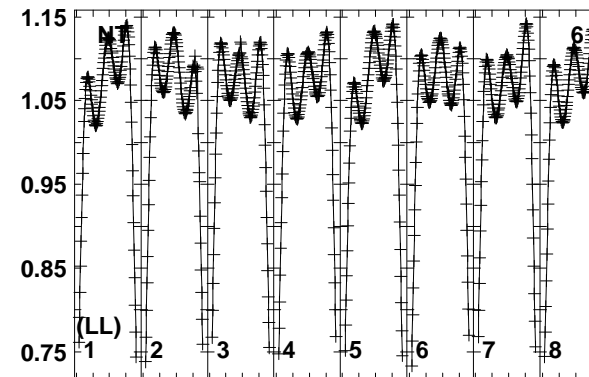
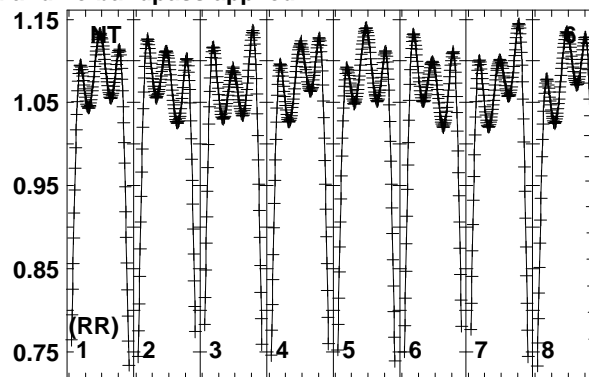
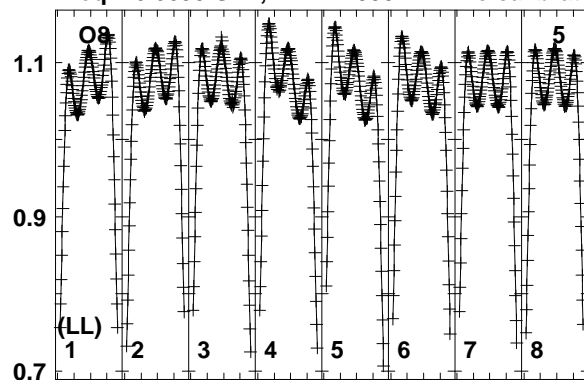
6663.06665.06667.06669.06671.06673.06675.06677.0  
 FREQ MHz  
 Lower frame: Real Jy  
 Total-power spectrum Antenna: EF (01)  
 Timerange: 00/23:11:41 to 00/23:13:39



Plot file version 131 created 20-MAR-2017 16:00:16

G45.07+0.13 EM117H 1.UVDATA.1

Freq = 6.6630 GHz, Bw = 2.000 MH No calibration applied and no bandpass applied



6663.06665.06667.06669.06671.06673.06675.06677.0

FREQ MHz

6663.06665.06667.06669.06671.06673.06675.06677.0

FREQ MHz

6663.06665.06667.06669.06671.06673.06675.06677.0

FREQ MHz

Lower frame: Real Jy

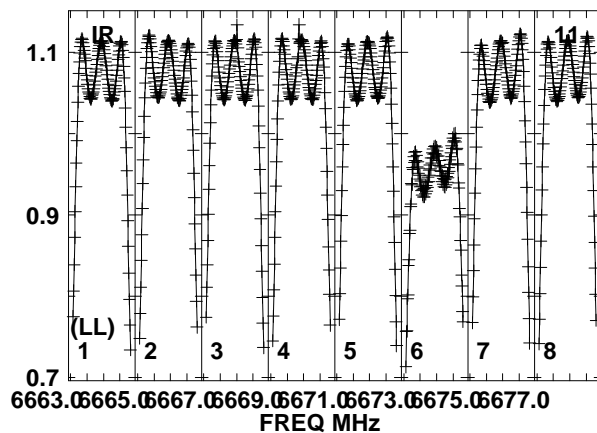
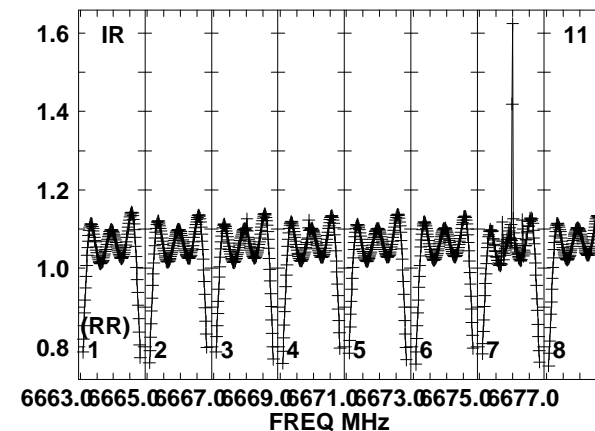
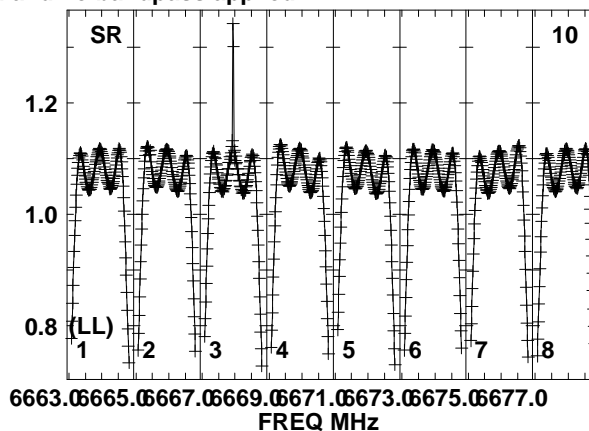
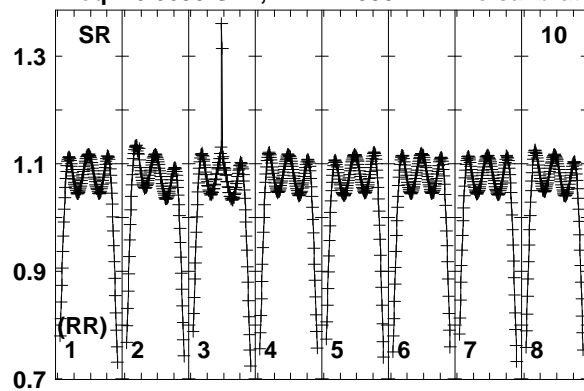
Total-power spectrum Antenna: O8 (05)

Timerange: 00/23:11:41 to 00/23:13:39

Plot file version 132 created 20-MAR-2017 16:00:16

G45.07+0.13 EM117H 1.UVDATA.1

Freq = 6.6630 GHz, Bw = 2.000 MH No calibration applied and no bandpass applied

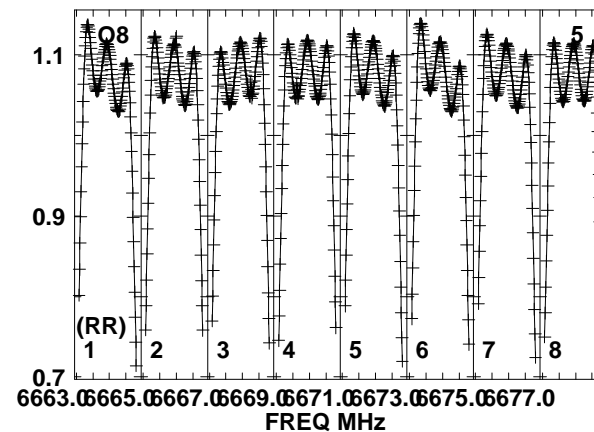
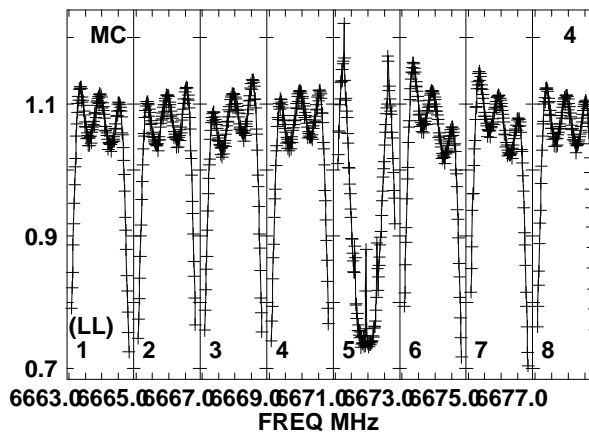
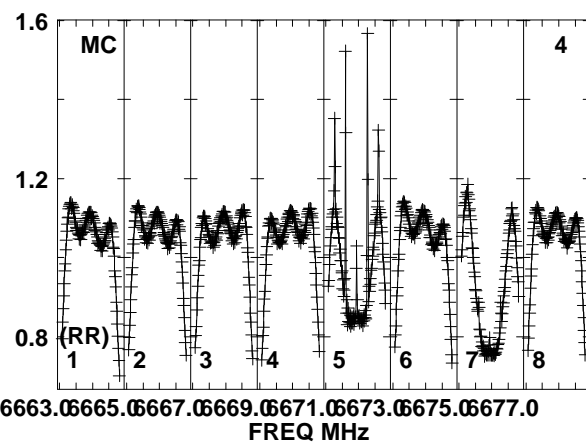
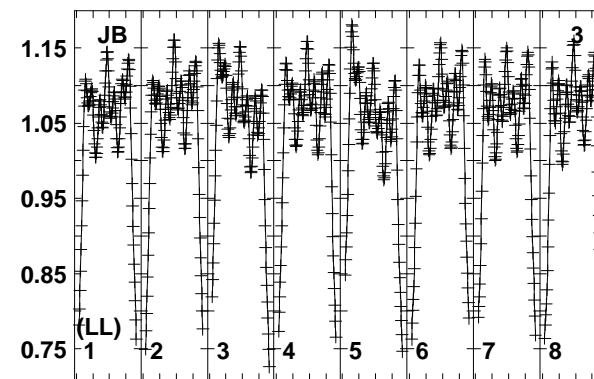
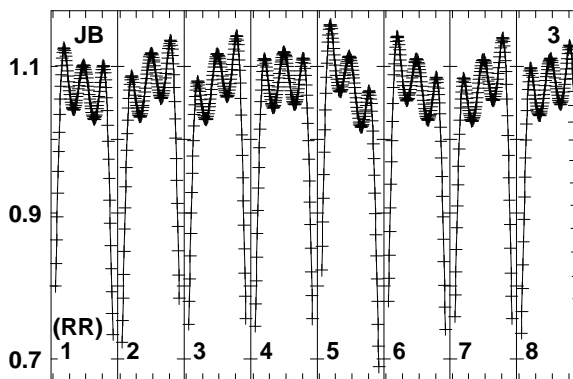
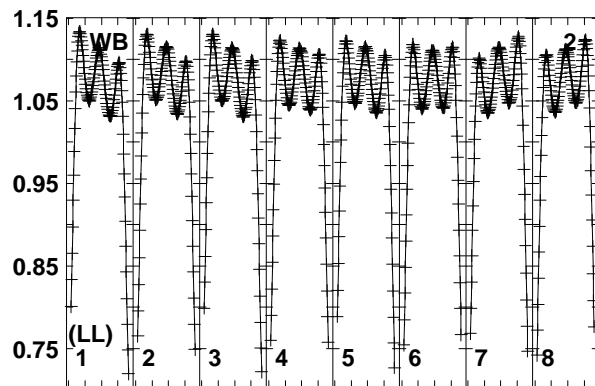
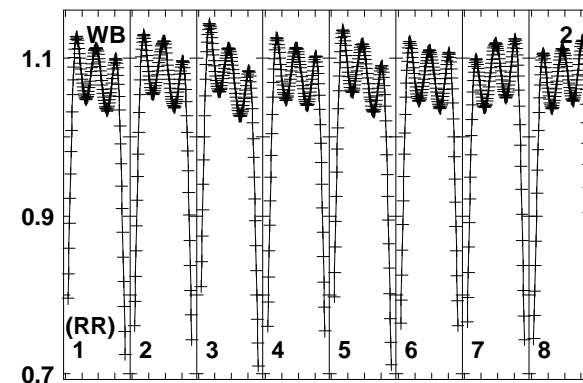
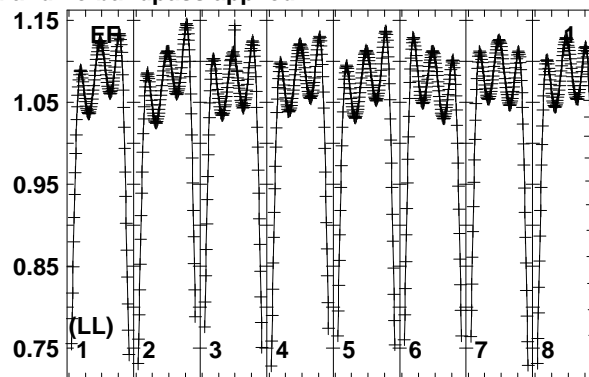
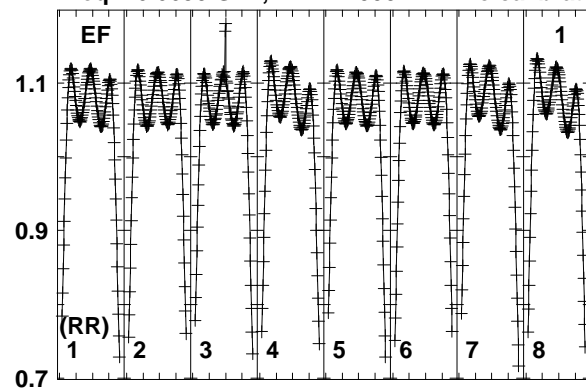


Lower frame: Real Jy  
Total-power spectrum Antenna: SR (10)  
Timerange: 00/23:11:41 to 00/23:13:39

Plot file version 133 created 20-MAR-2017 16:00:16

J1925+1227 EM117H 1.UVDATA.1

Freq = 6.6630 GHz, Bw = 2.000 MH No calibration applied and no bandpass applied



6663.06665.06667.06669.06671.06673.06675.06677.0  
FREQ MHz

6663.06665.06667.06669.06671.06673.06675.06677.0  
FREQ MHz

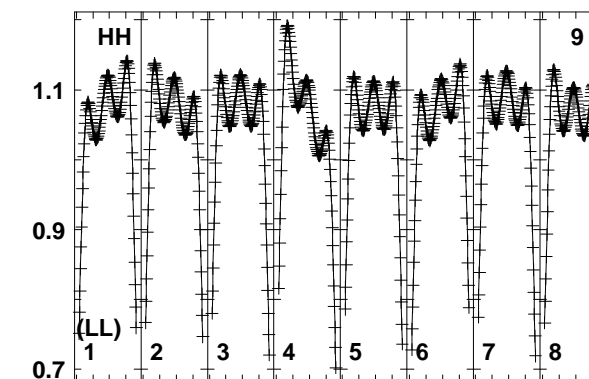
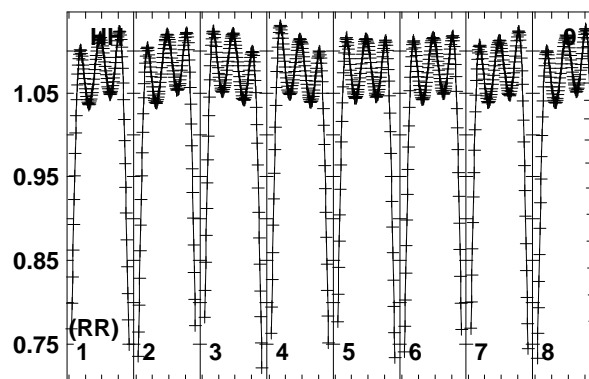
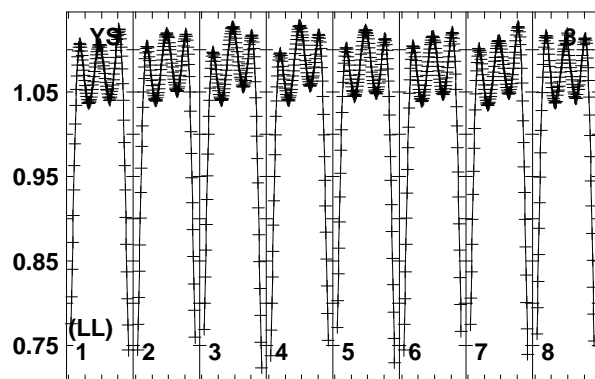
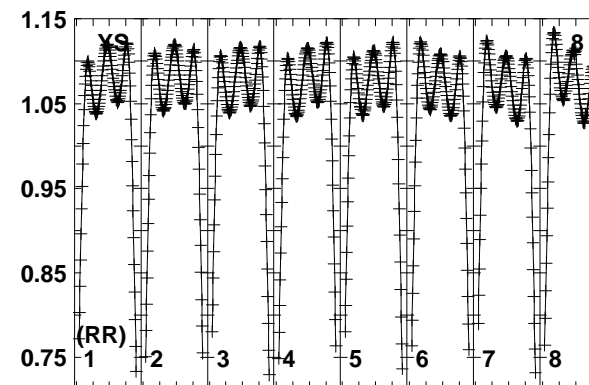
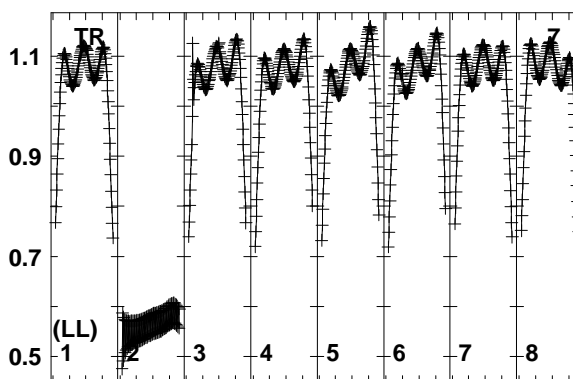
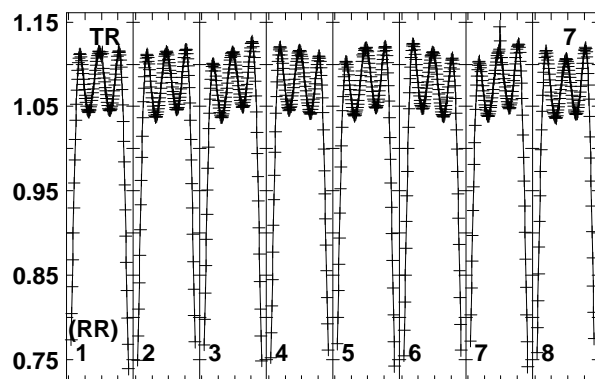
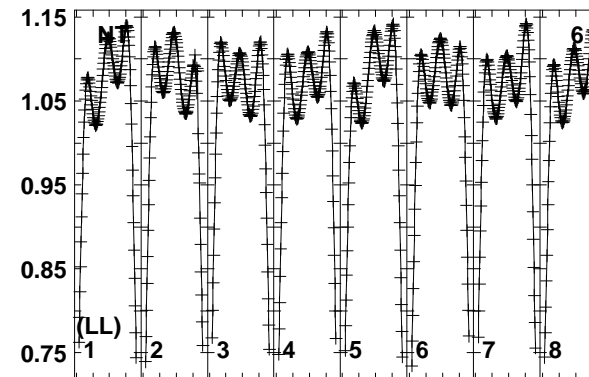
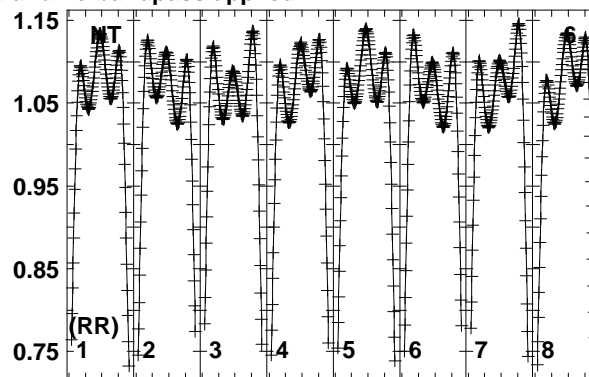
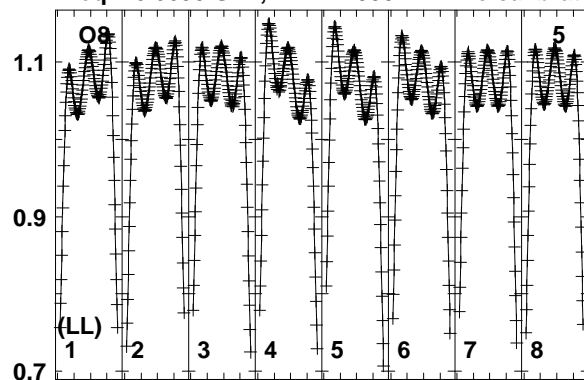
6663.06665.06667.06669.06671.06673.06675.06677.0  
FREQ MHz

Lower frame: Real Jy  
Total-power spectrum Antenna: EF (01)  
Timerange: 00/23:13:41 to 00/23:16:39

Plot file version 134 created 20-MAR-2017 16:00:17

J1925+1227 EM117H 1.UVDATA.1

Freq = 6.6630 GHz, Bw = 2.000 MH No calibration applied and no bandpass applied



6663.06665.06667.06669.06671.06673.06675.06677.0

FREQ MHz

6663.06665.06667.06669.06671.06673.06675.06677.0

FREQ MHz

6663.06665.06667.06669.06671.06673.06675.06677.0

FREQ MHz

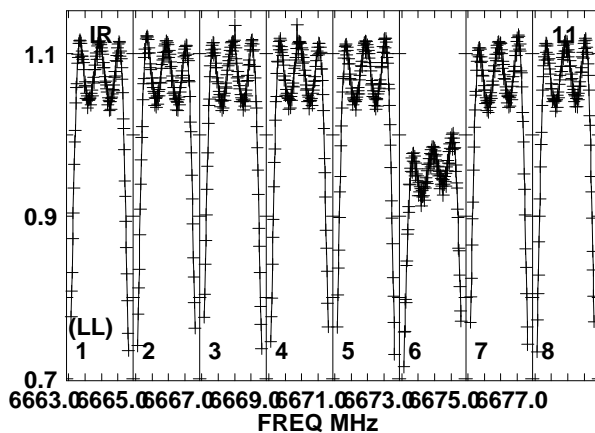
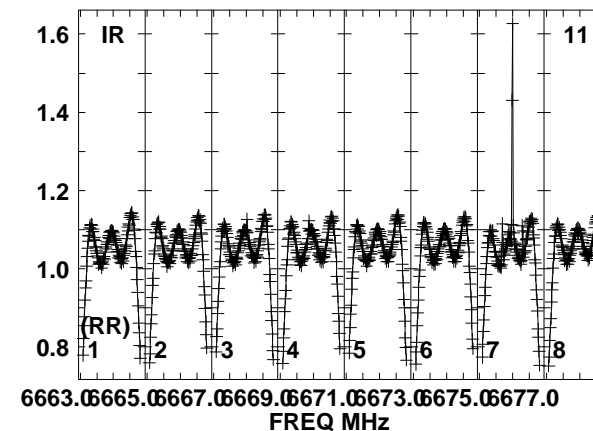
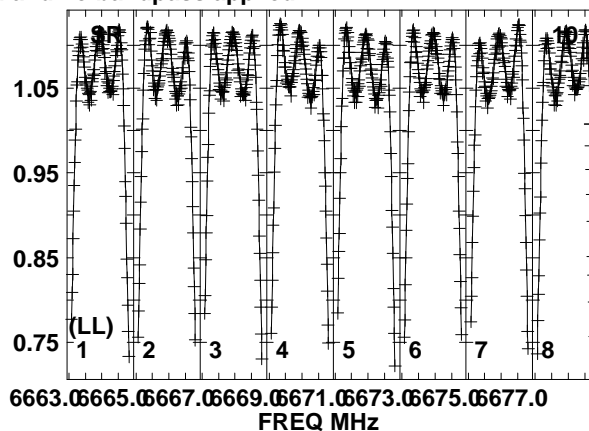
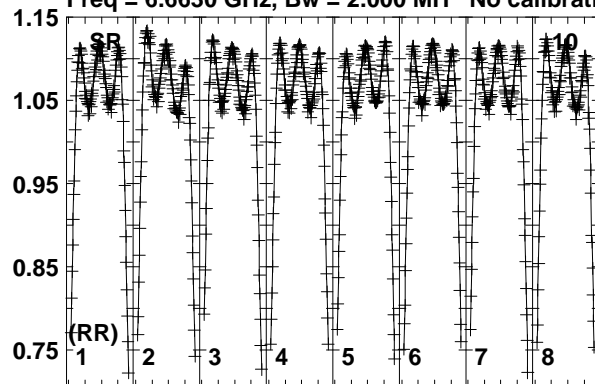
Lower frame: Real Jy

Total-power spectrum Antenna: O8 (05)

Timerange: 00/23:13:41 to 00/23:16:39

Plot file version 135 created 20-MAR-2017 16:00:17  
J1925+1227 EM117H 1.UVDATA.1

Freq = 6.6630 GHz, Bw = 2.000 MH No calibration applied and no bandpass applied

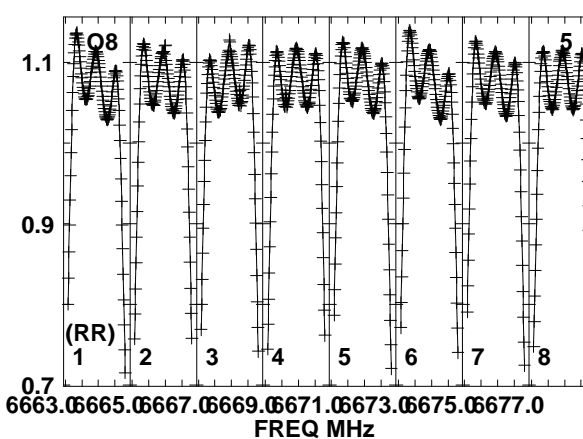
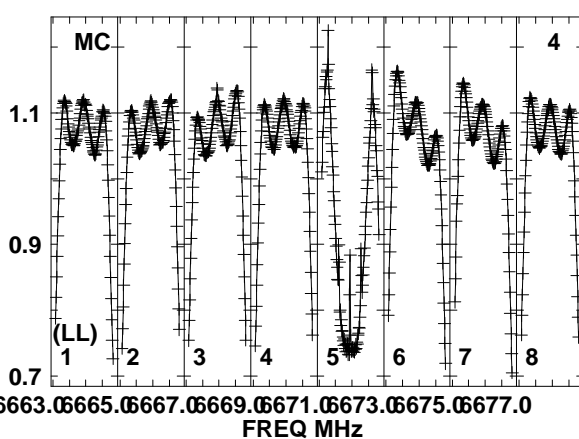
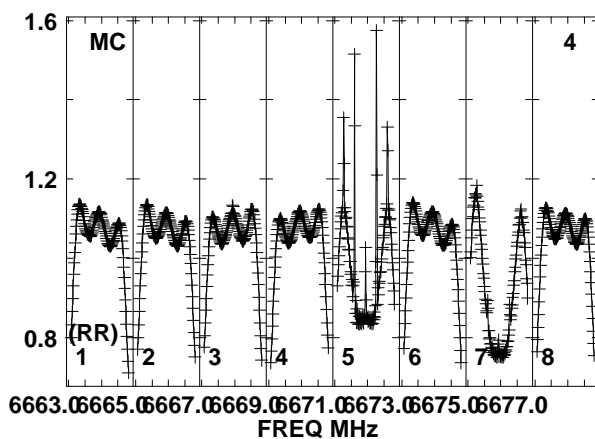
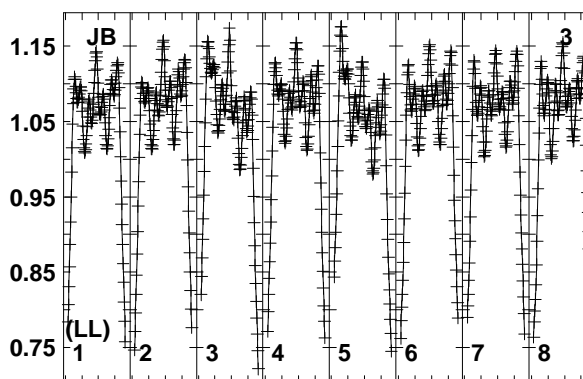
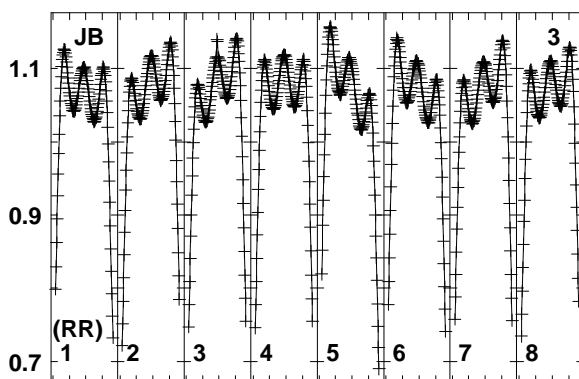
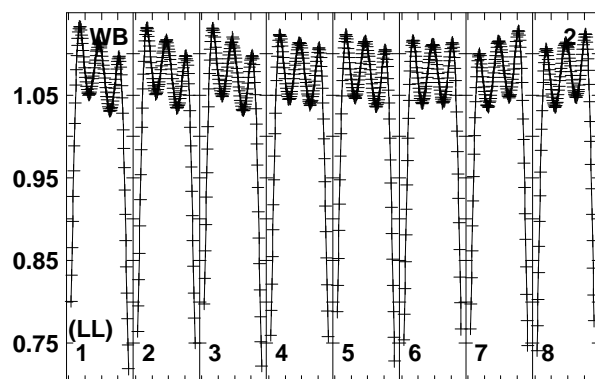
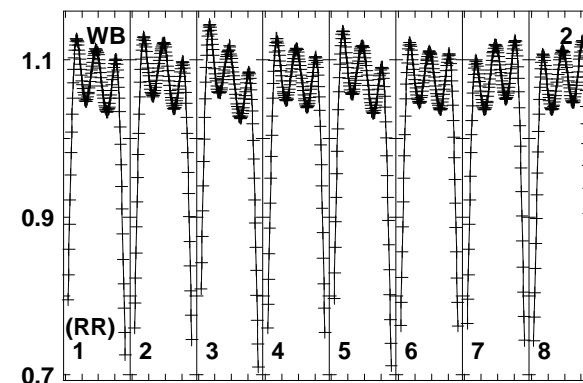
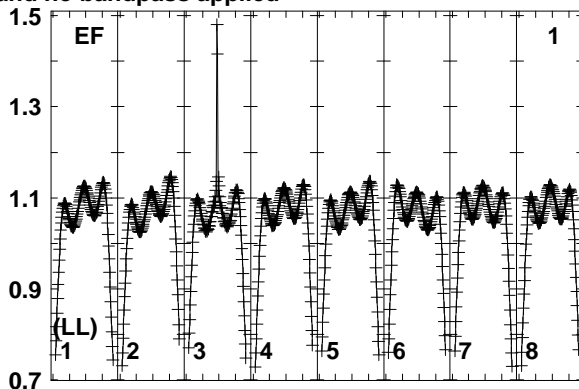
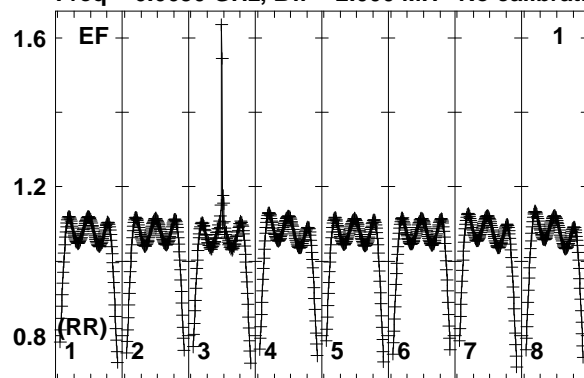


Lower frame: Real Jy  
Total-power spectrum Antenna: SR (10)  
Timerange: 00/23:13:41 to 00/23:16:39

Plot file version 136 created 20-MAR-2017 16:00:17

G45.07+0.13 EM117H 1.UVDATA.1

Freq = 6.6630 GHz, Bw = 2.000 MH No calibration applied and no bandpass applied



6663.06665.06667.06669.06671.06673.06675.06677.0

FREQ MHz

6663.06665.06667.06669.06671.06673.06675.06677.0

FREQ MHz

6663.06665.06667.06669.06671.06673.06675.06677.0

FREQ MHz

Lower frame: Real Jy

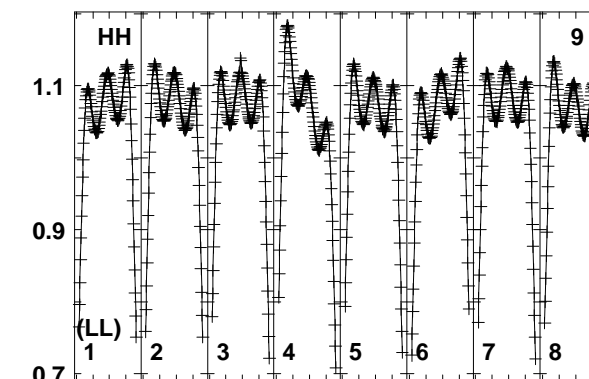
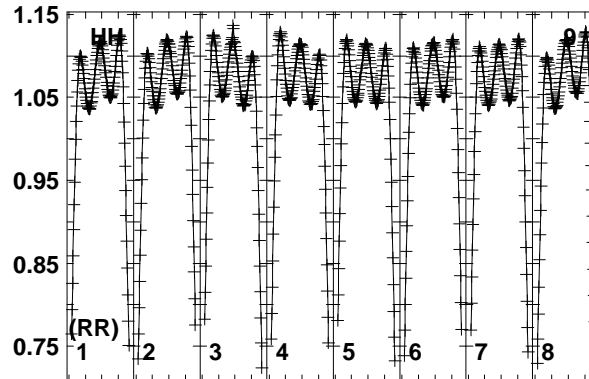
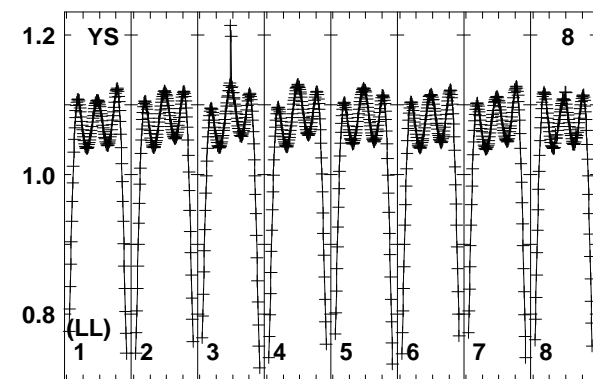
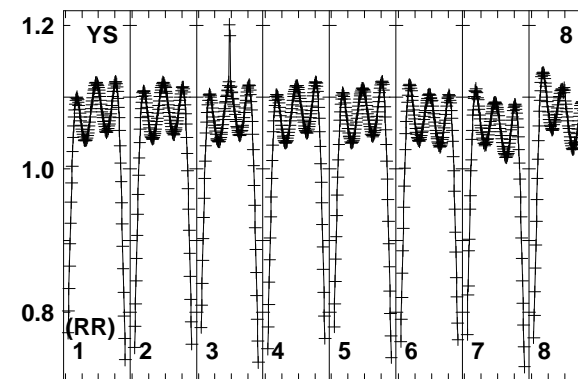
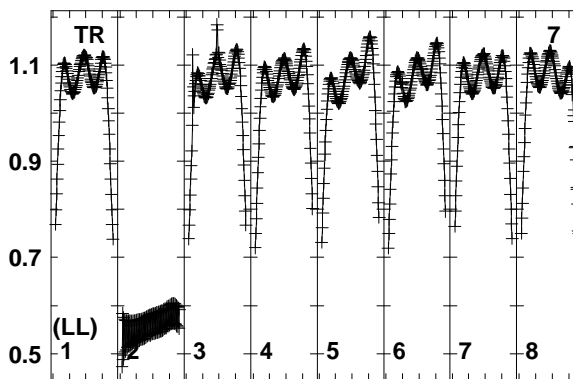
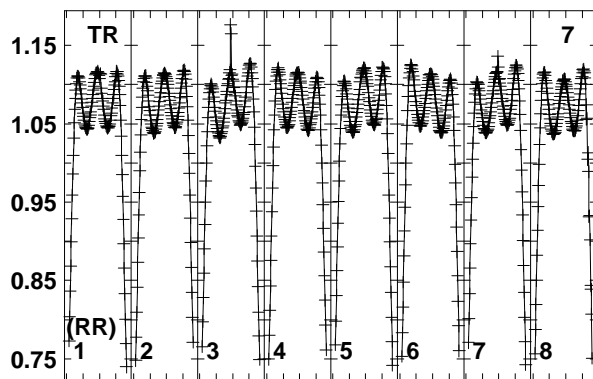
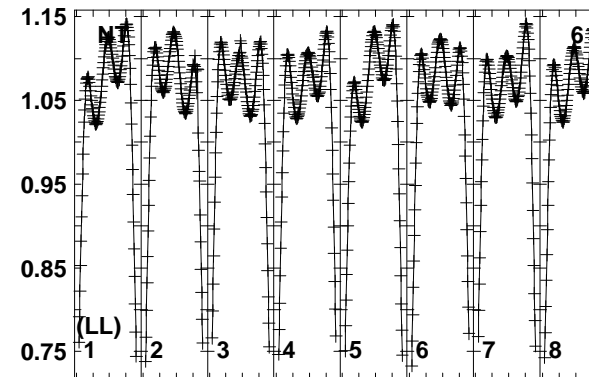
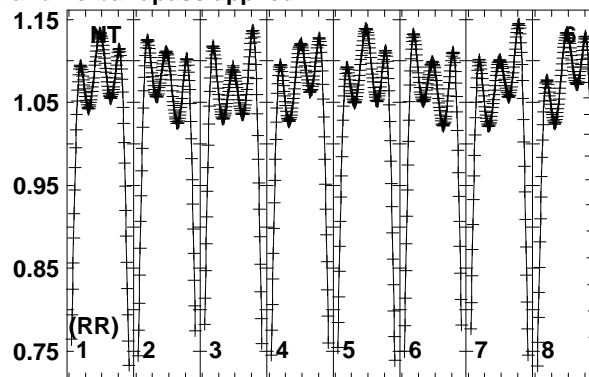
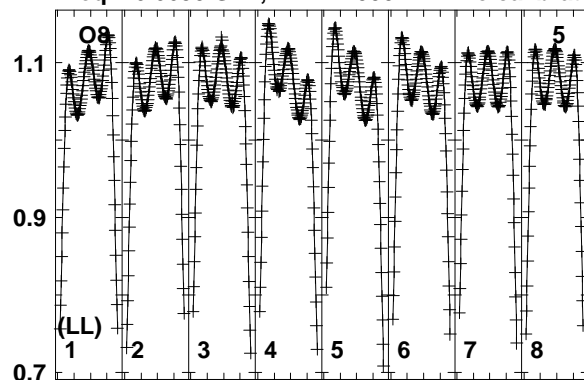
Total-power spectrum Antenna: EF (01)

Timerange: 00/23:16:41 to 00/23:18:39

Plot file version 137 created 20-MAR-2017 16:00:17

G45.07+0.13 EM117H 1.UVDATA.1

Freq = 6.6630 GHz, Bw = 2.000 MH No calibration applied and no bandpass applied



6663.06665.06667.06669.06671.06673.06675.06677.0

FREQ MHz

6663.06665.06667.06669.06671.06673.06675.06677.0

FREQ MHz

6663.06665.06667.06669.06671.06673.06675.06677.0

FREQ MHz

Lower frame: Real Jy

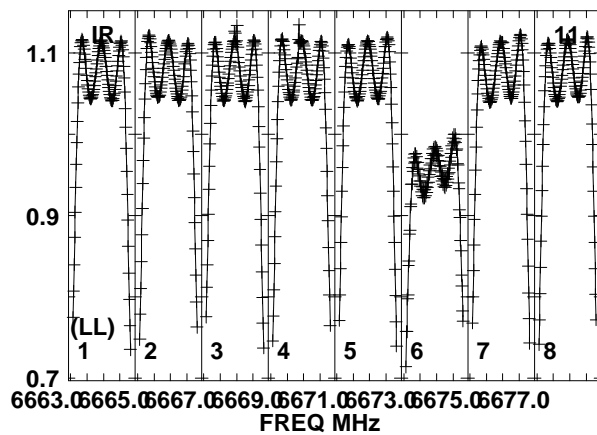
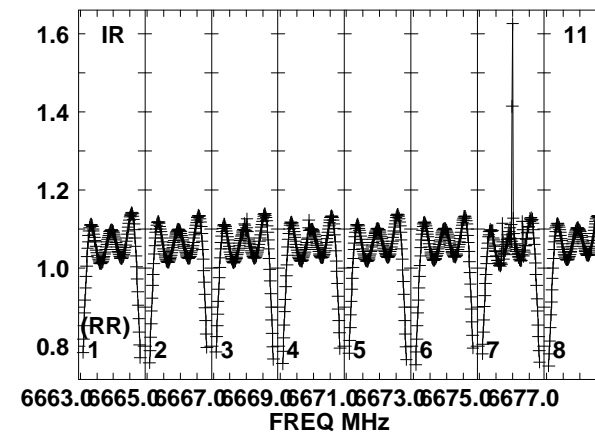
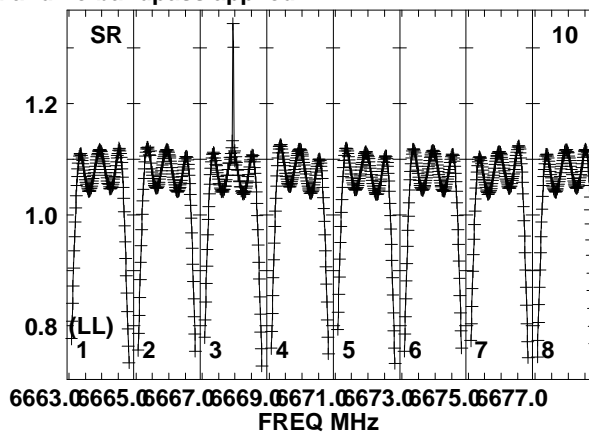
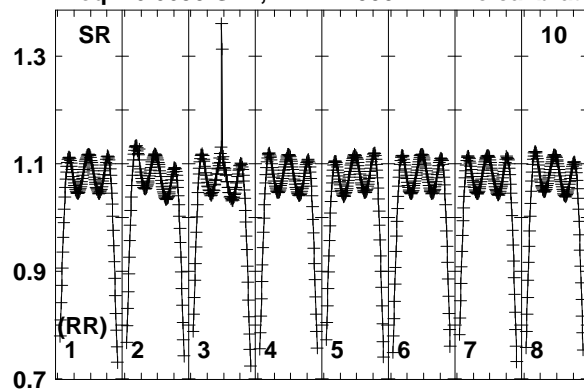
Total-power spectrum Antenna: O8 (05)

Timerange: 00/23:16:41 to 00/23:18:39

Plot file version 138 created 20-MAR-2017 16:00:18

G45.07+0.13 EM117H 1.UVDATA.1

Freq = 6.6630 GHz, Bw = 2.000 MH No calibration applied and no bandpass applied



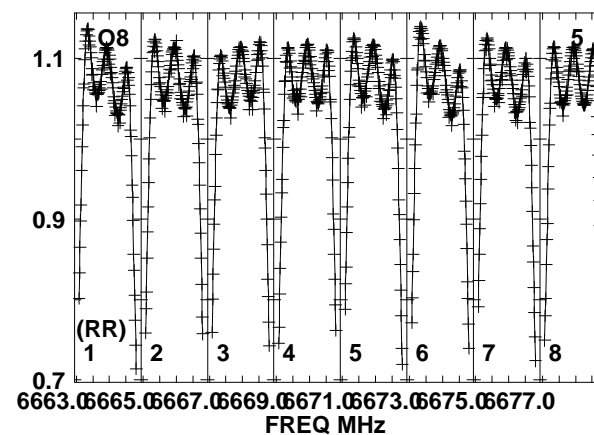
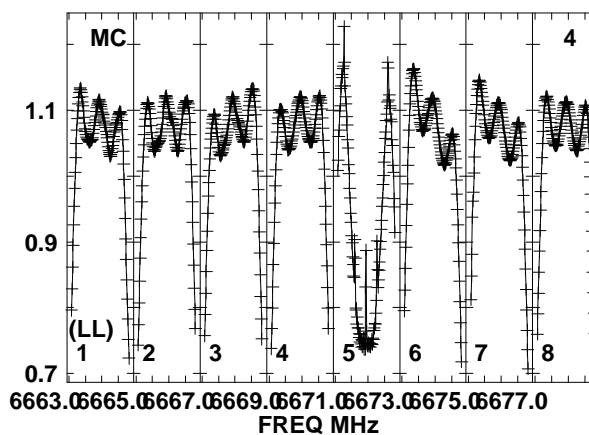
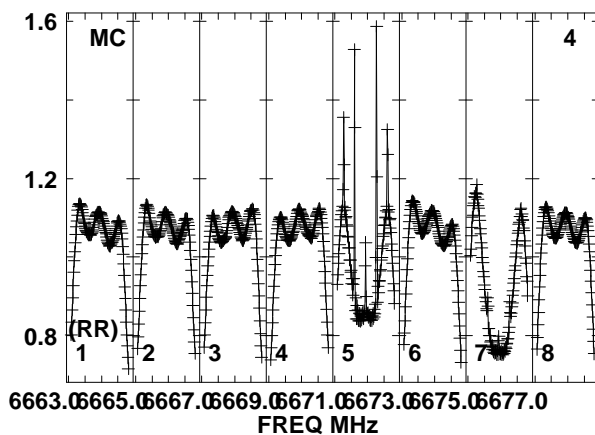
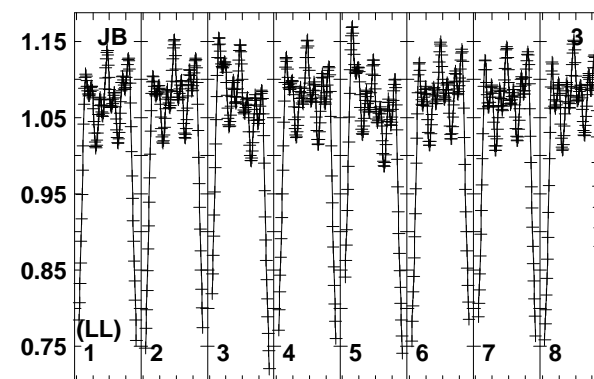
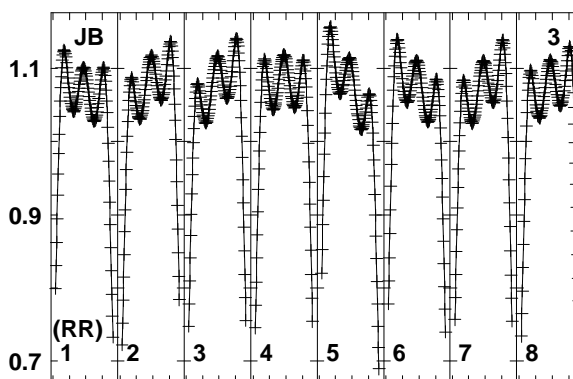
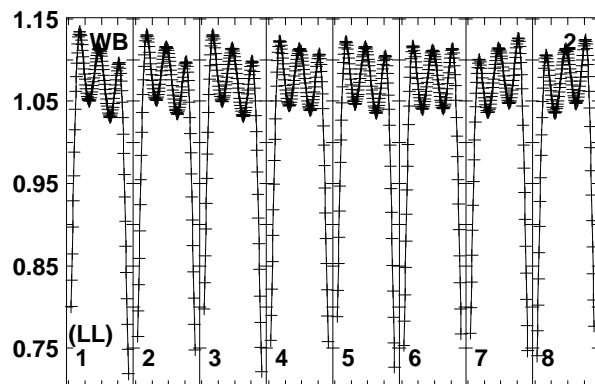
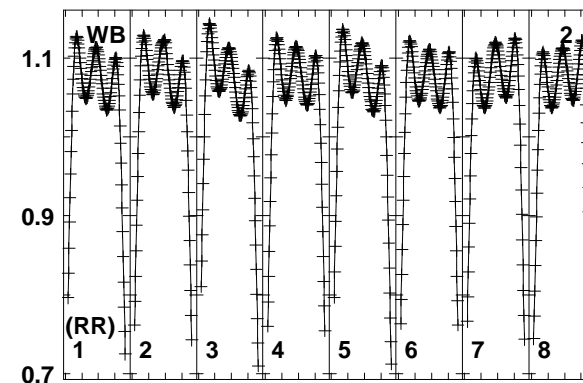
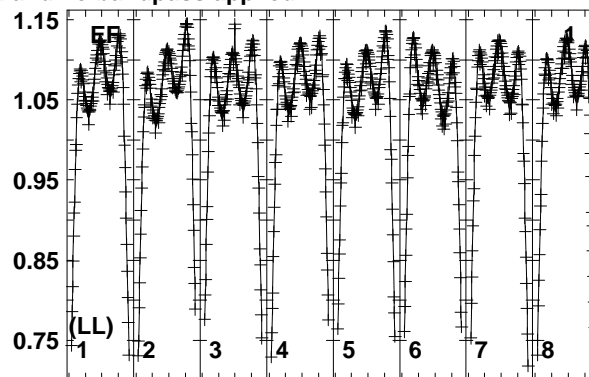
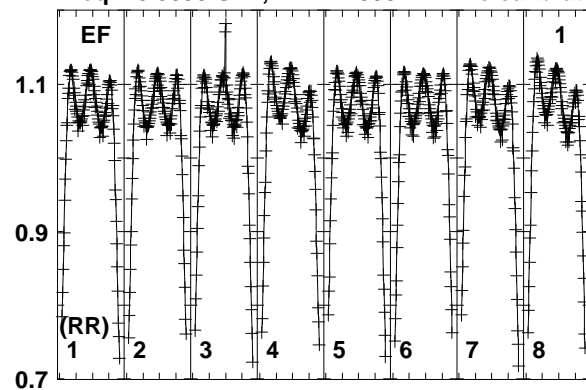
Lower frame: Real Jy  
Total-power spectrum Antenna: SR (10)  
Timerange: 00/23:16:41 to 00/23:18:39



Plot file version 139 created 20-MAR-2017 16:00:18

J1925+1227 EM117H 1.UVDATA.1

Freq = 6.6630 GHz, Bw = 2.000 MH No calibration applied and no bandpass applied



6663.06665.06667.06669.06671.06673.06675.06677.0  
FREQ MHz

6663.06665.06667.06669.06671.06673.06675.06677.0  
FREQ MHz

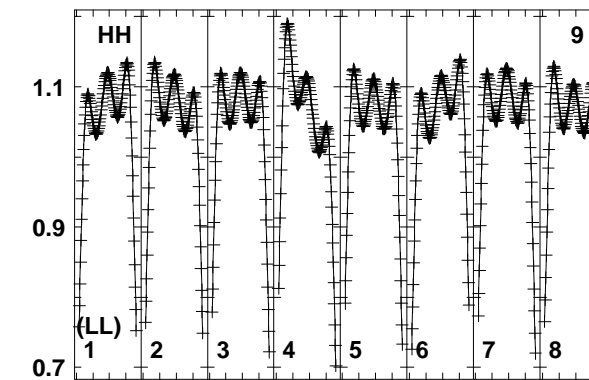
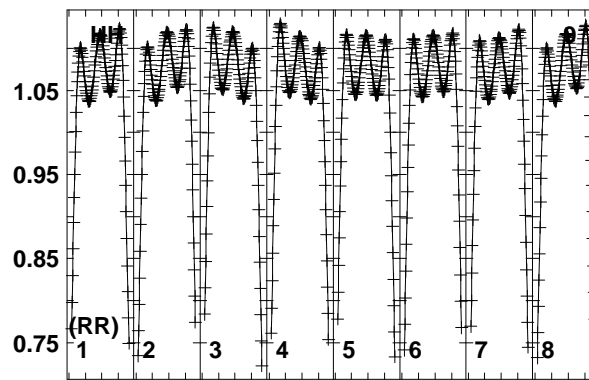
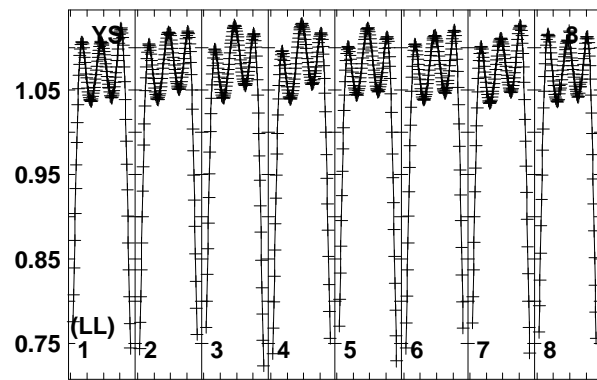
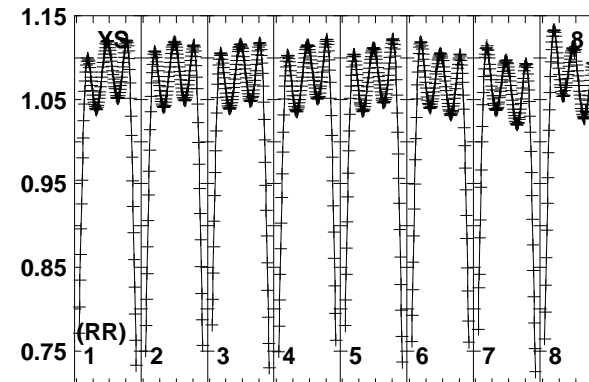
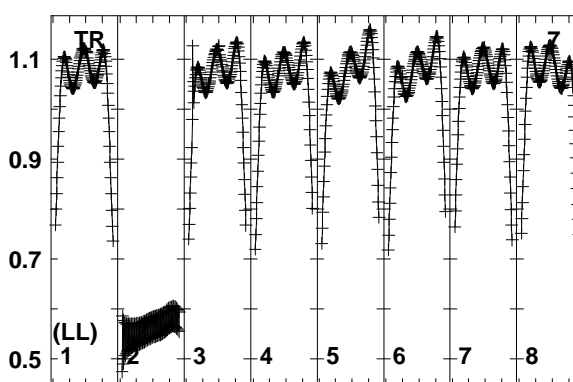
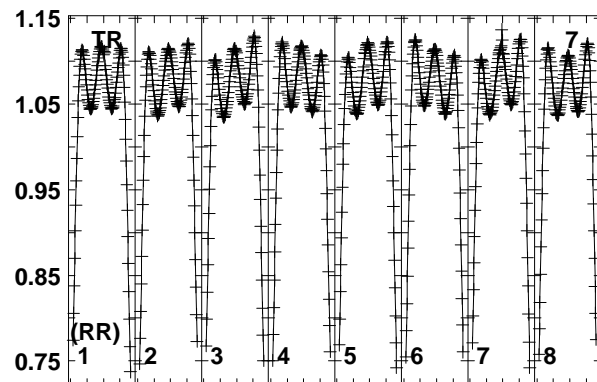
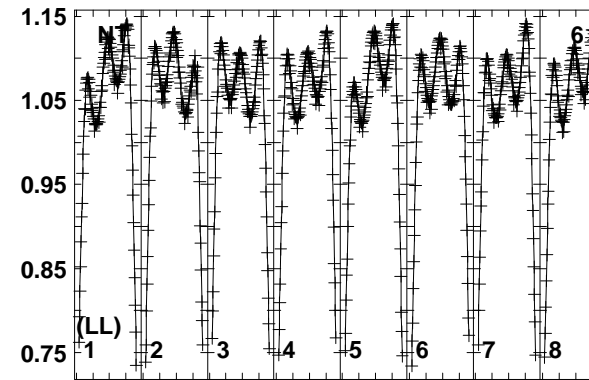
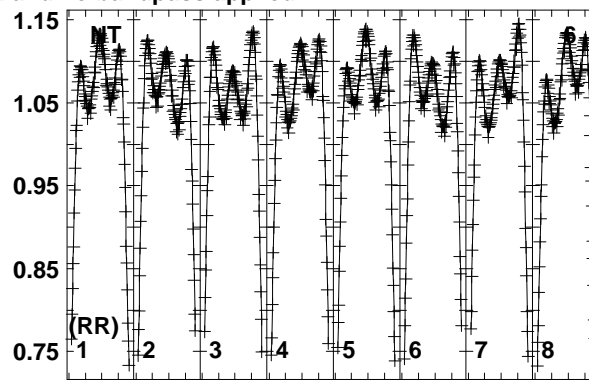
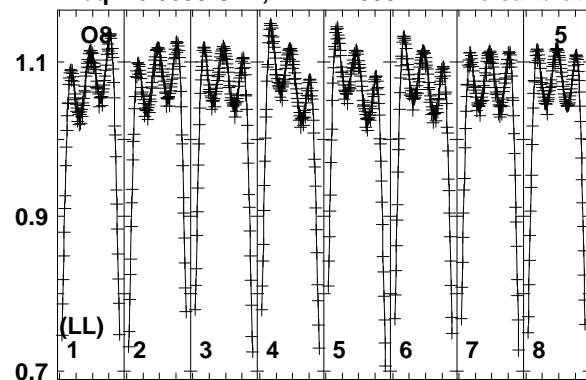
6663.06665.06667.06669.06671.06673.06675.06677.0  
FREQ MHz

Lower frame: Real Jy  
Total-power spectrum Antenna: EF (01)  
Timerange: 00/23:18:41 to 00/23:21:39

Plot file version 140 created 20-MAR-2017 16:00:18

J1925+1227 EM117H 1.UVDATA.1

Freq = 6.6630 GHz, Bw = 2.000 MH No calibration applied and no bandpass applied



6663.06665.06667.06669.06671.06673.06675.06677.0  
FREQ MHz

6663.06665.06667.06669.06671.06673.06675.06677.0  
FREQ MHz

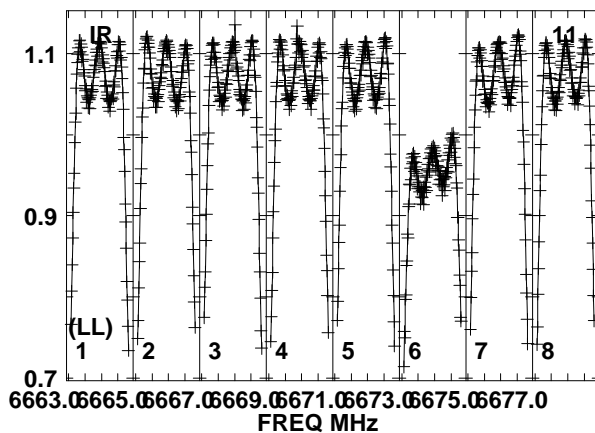
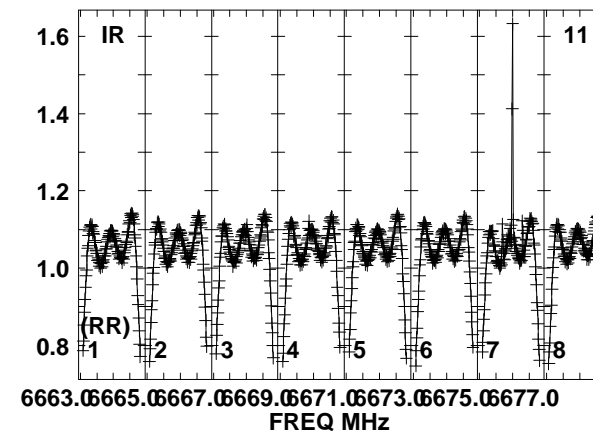
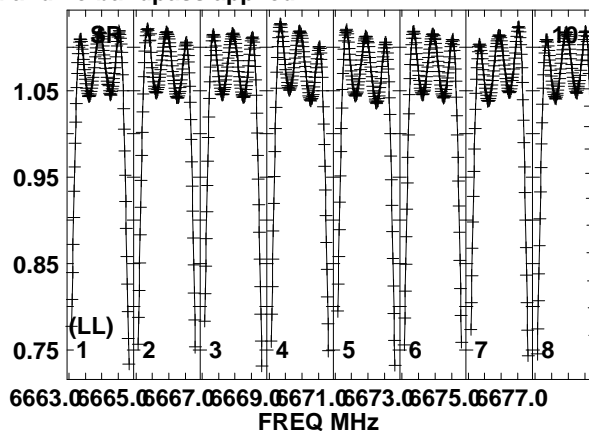
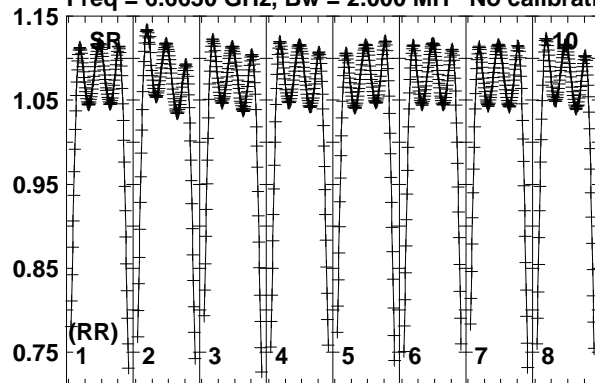
6663.06665.06667.06669.06671.06673.06675.06677.0  
FREQ MHz

Lower frame: Real Jy  
Total-power spectrum Antenna: O8 (05)  
Timerange: 00/23:18:41 to 00/23:21:39

Plot file version 141 created 20-MAR-2017 16:00:19

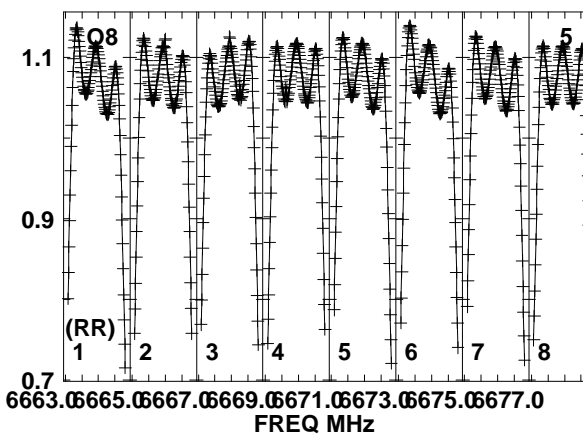
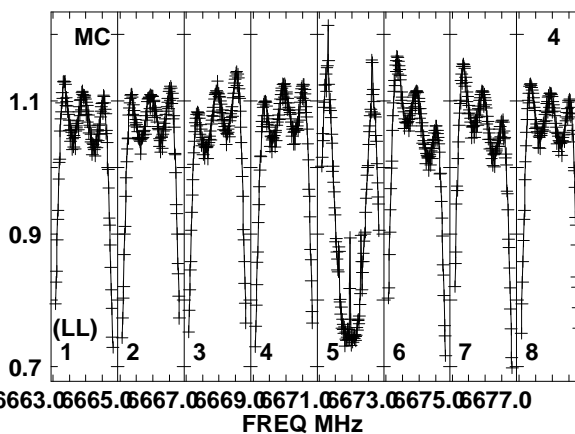
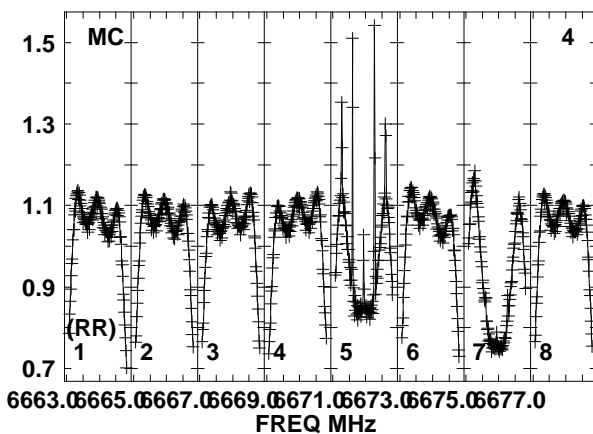
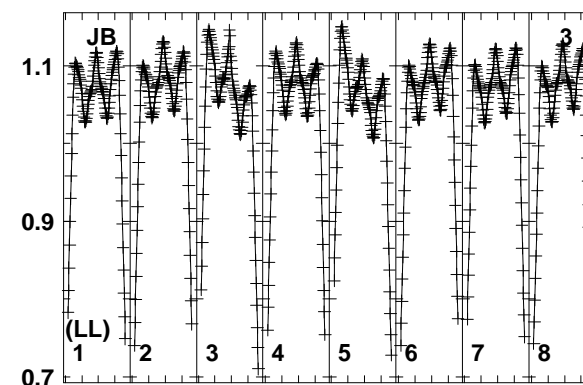
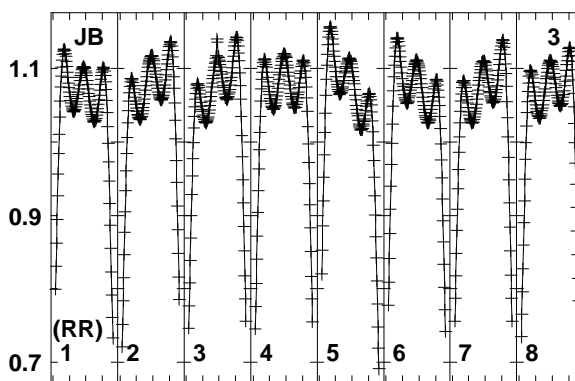
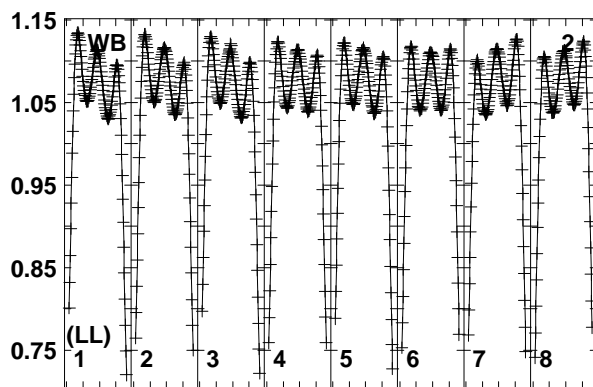
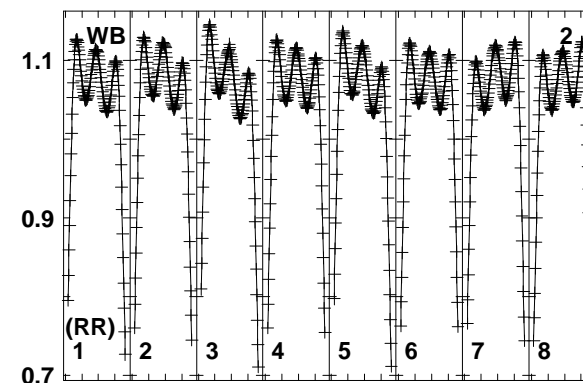
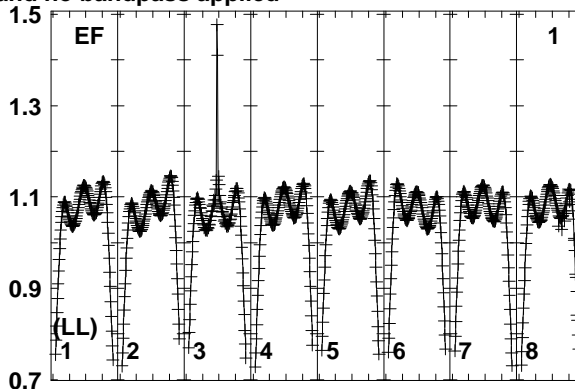
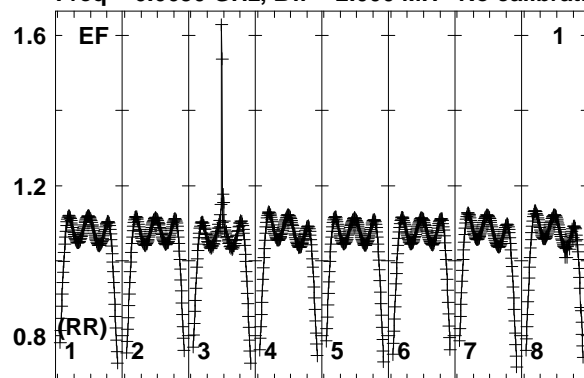
J1925+1227 EM117H 1.UVDATA.1

Freq = 6.6630 GHz, Bw = 2.000 MH No calibration applied and no bandpass applied



Lower frame: Real Jy  
Total-power spectrum Antenna: SR (10)  
Timerange: 00/23:18:41 to 00/23:21:39

Plot file version 142 created 20-MAR-2017 16:00:19  
 G45.07+0.13 EM117H 1.UVDATA.1  
 Freq = 6.6630 GHz, Bw = 2.000 MH No calibration applied and no bandpass applied



6663.06665.06667.06669.06671.06673.06675.06677.0  
 FREQ MHz

6663.06665.06667.06669.06671.06673.06675.06677.0  
 FREQ MHz

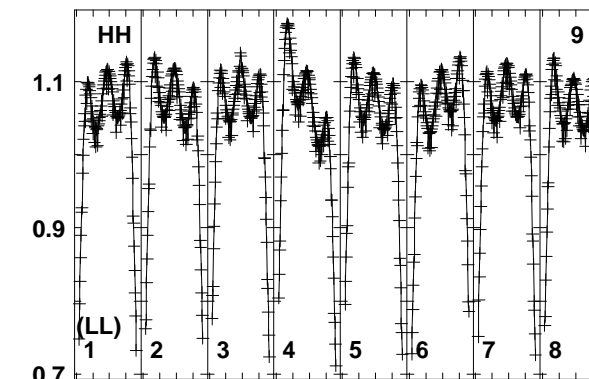
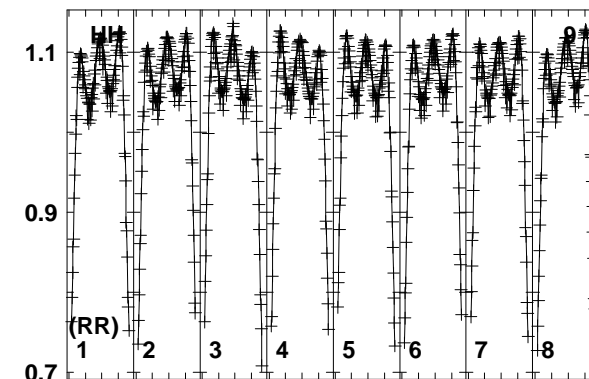
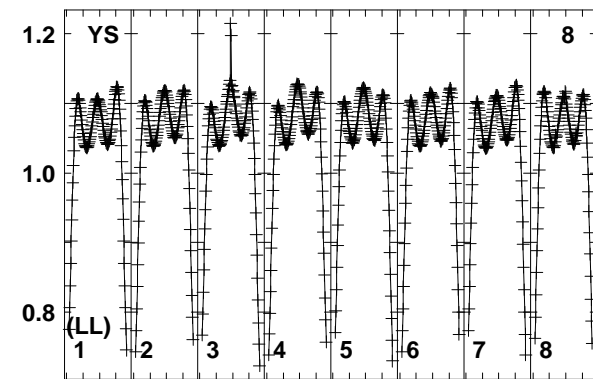
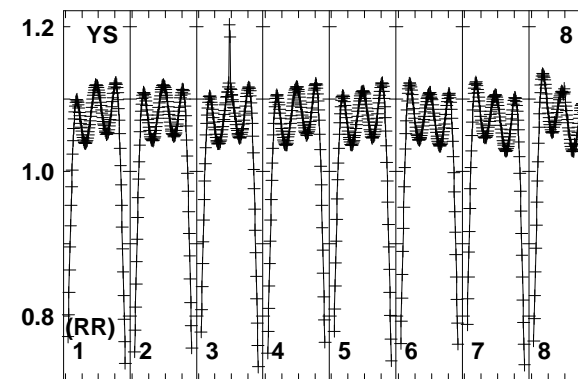
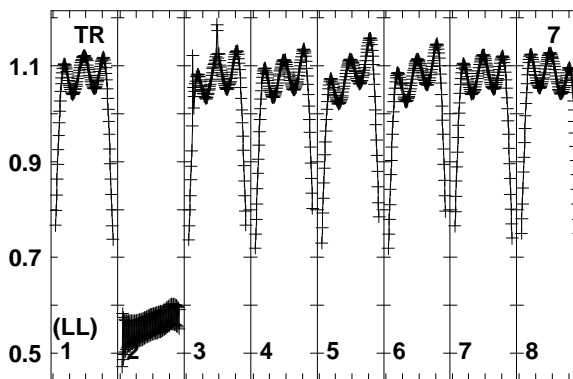
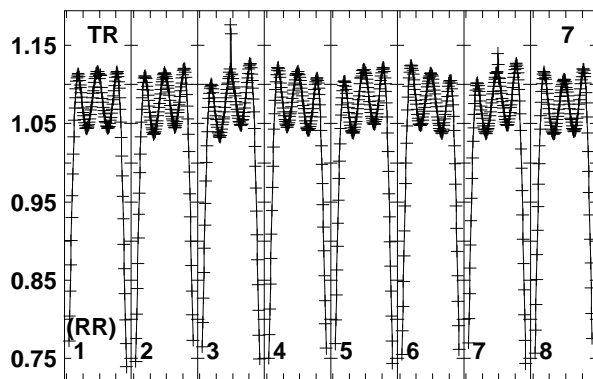
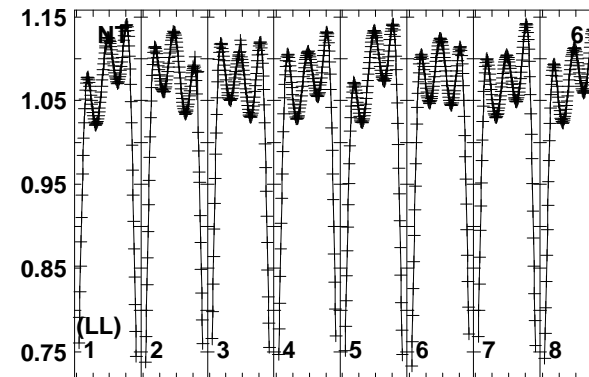
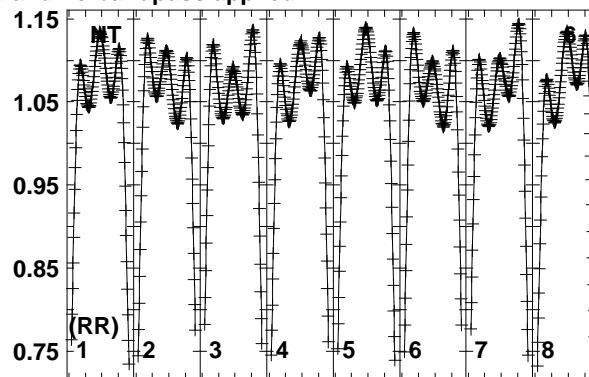
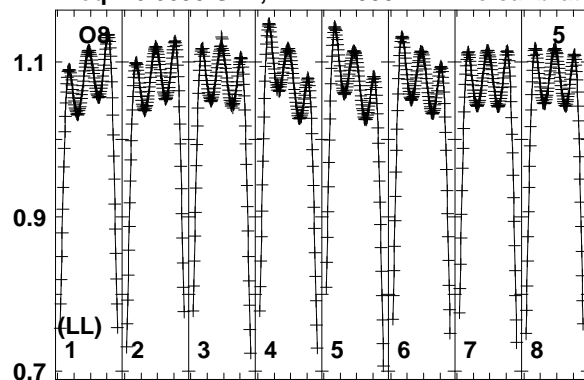
6663.06665.06667.06669.06671.06673.06675.06677.0  
 FREQ MHz

Lower frame: Real Jy  
 Total-power spectrum Antenna: EF (01)  
 Timerange: 00/23:21:41 to 00/23:23:39

Plot file version 143 created 20-MAR-2017 16:00:19

G45.07+0.13 EM117H 1.UVDATA.1

Freq = 6.6630 GHz, Bw = 2.000 MH No calibration applied and no bandpass applied



6663.06665.06667.06669.06671.06673.06675.06677.0

FREQ MHz

6663.06665.06667.06669.06671.06673.06675.06677.0

FREQ MHz

6663.06665.06667.06669.06671.06673.06675.06677.0

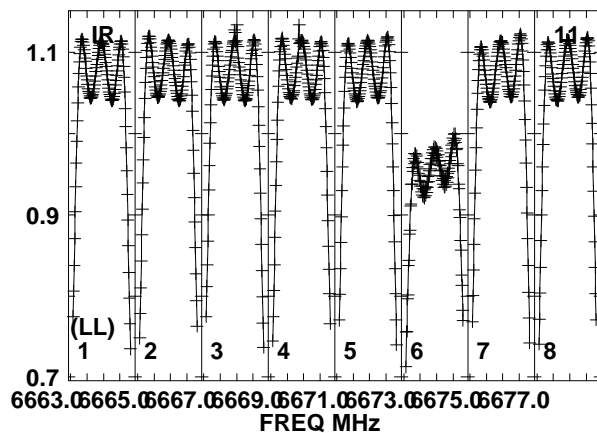
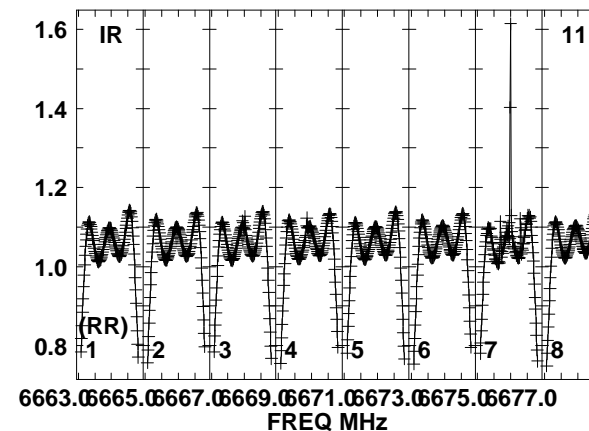
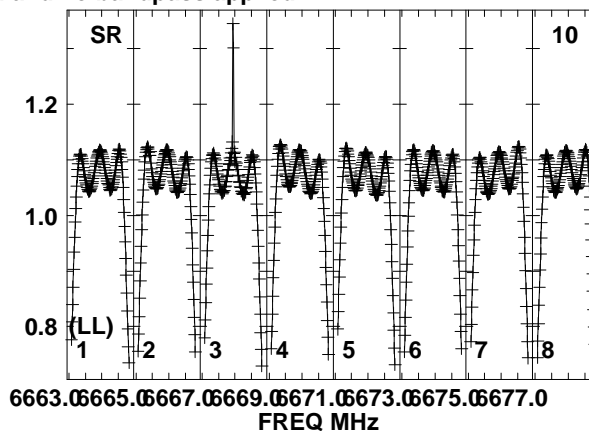
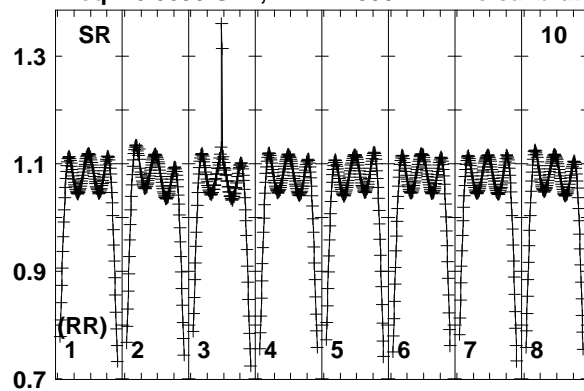
FREQ MHz

Lower frame: Real Jy  
Total-power spectrum Antenna: O8 (05)  
Timerange: 00/23:21:41 to 00/23:23:39

Plot file version 144 created 20-MAR-2017 16:00:19

G45.07+0.13 EM117H 1.UVDATA.1

Freq = 6.6630 GHz, Bw = 2.000 MH No calibration applied and no bandpass applied

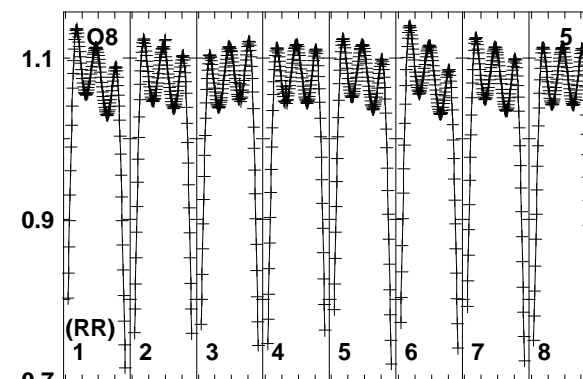
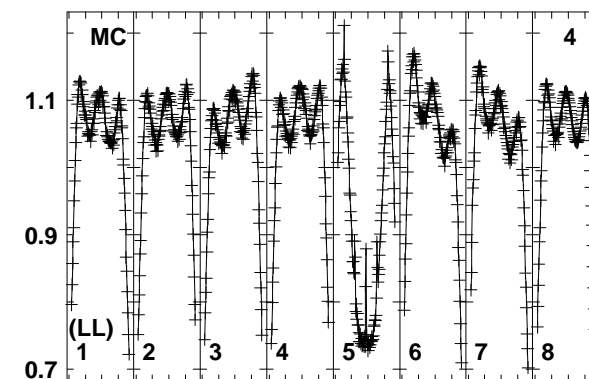
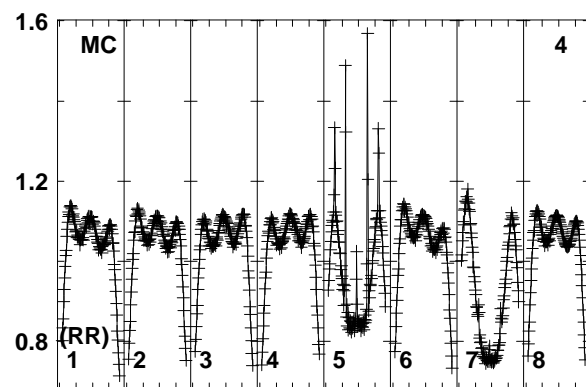
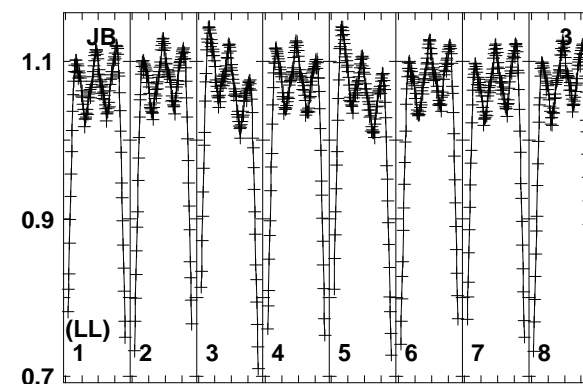
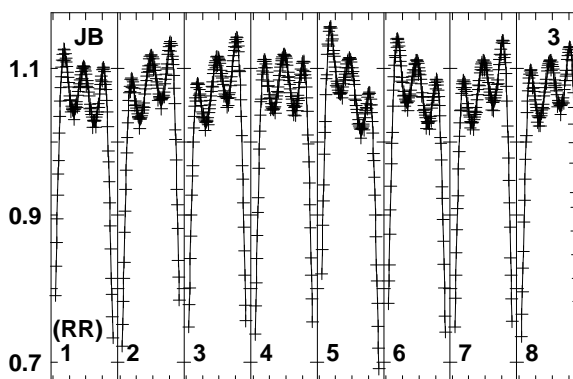
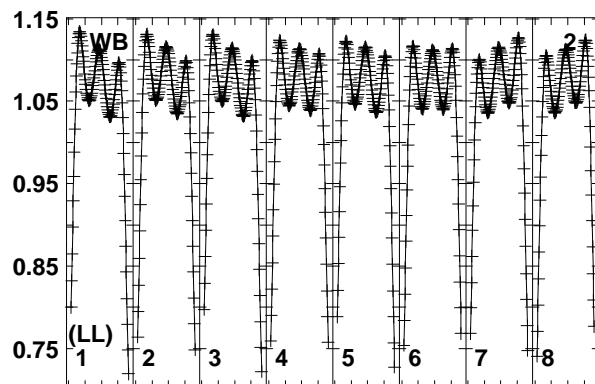
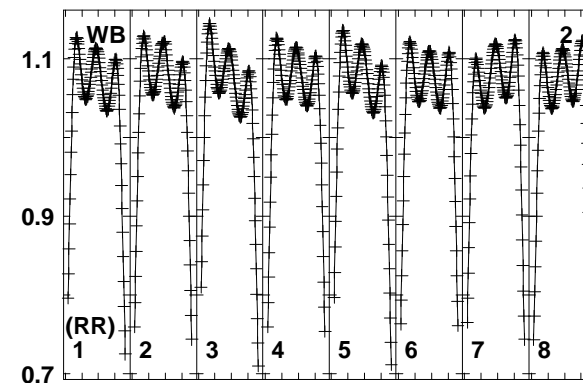
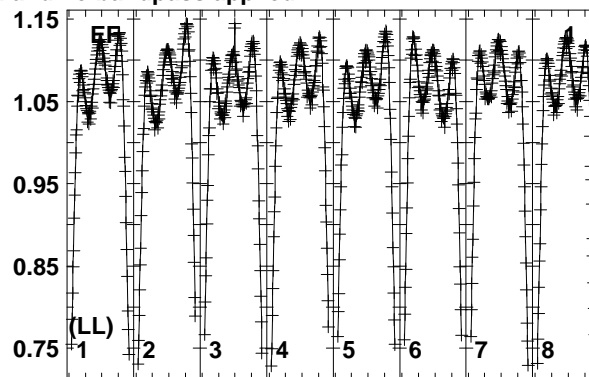
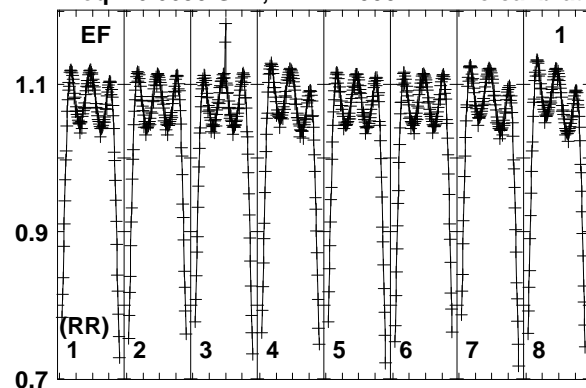


Lower frame: Real Jy  
Total-power spectrum Antenna: SR (10)  
Timerange: 00/23:21:41 to 00/23:23:39

Plot file version 145 created 20-MAR-2017 16:00:19

J1925+1227 EM117H 1.UVDATA.1

Freq = 6.6630 GHz, Bw = 2.000 MH No calibration applied and no bandpass applied



6663.06665.06667.06669.06671.06673.06675.06677.0  
FREQ MHz

6663.06665.06667.06669.06671.06673.06675.06677.0  
FREQ MHz

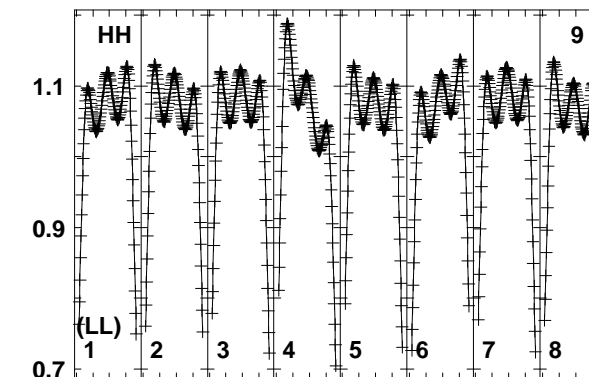
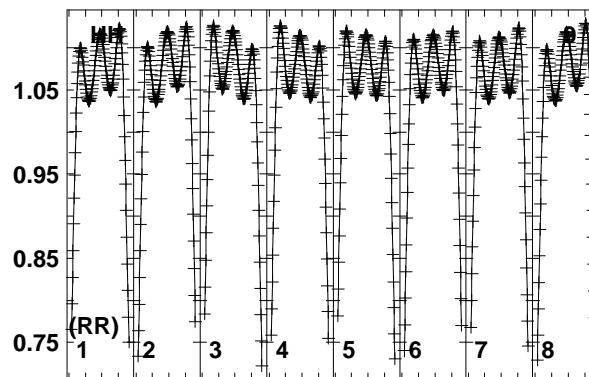
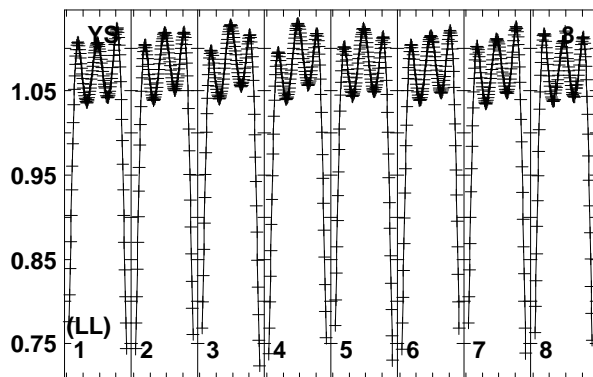
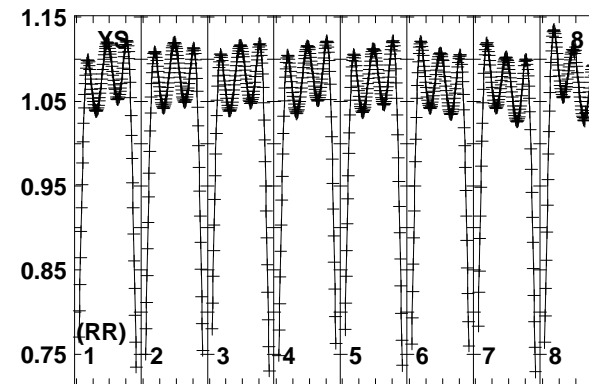
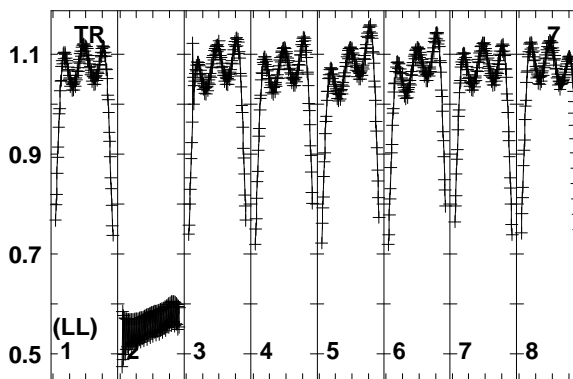
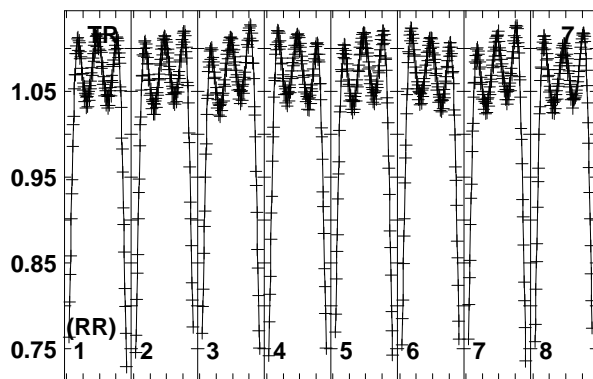
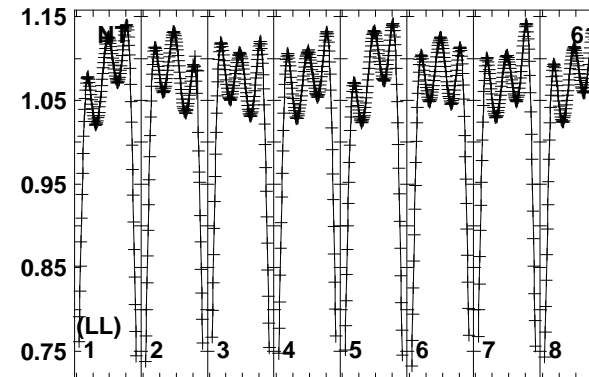
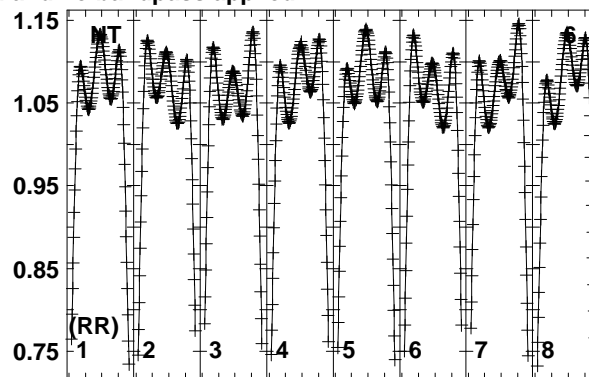
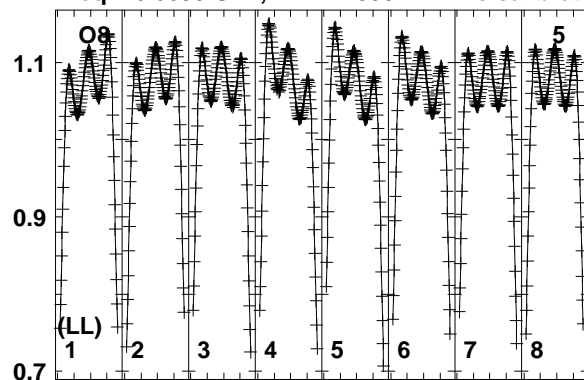
6663.06665.06667.06669.06671.06673.06675.06677.0  
FREQ MHz

Lower frame: Real Jy  
Total-power spectrum Antenna: EF (01)  
Timerange: 00/23:24:21 to 00/23:27:19

Plot file version 146 created 20-MAR-2017 16:00:20

J1925+1227 EM117H 1.UVDATA.1

Freq = 6.6630 GHz, Bw = 2.000 MH No calibration applied and no bandpass applied



6663.06665.06667.06669.06671.06673.06675.06677.0

FREQ MHz

6663.06665.06667.06669.06671.06673.06675.06677.0

FREQ MHz

6663.06665.06667.06669.06671.06673.06675.06677.0

FREQ MHz

Lower frame: Real Jy

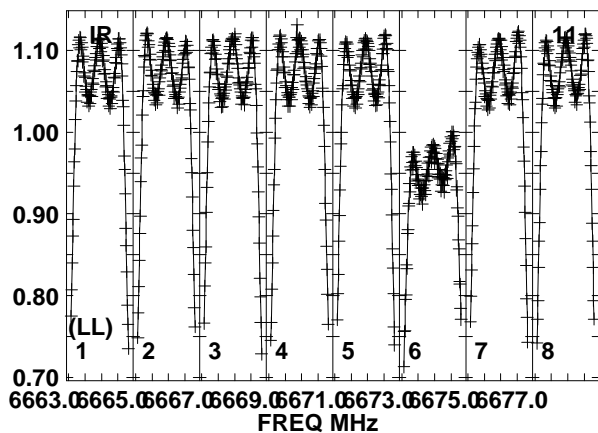
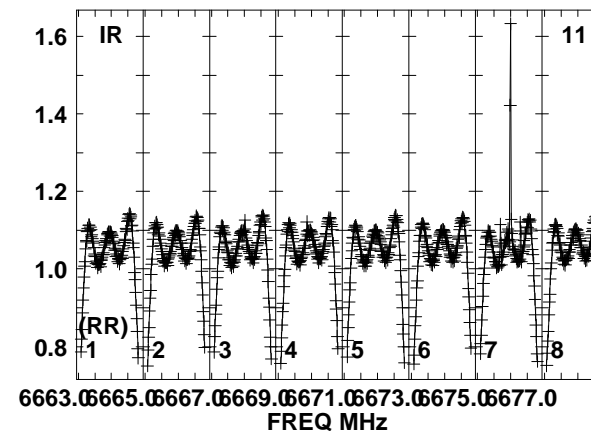
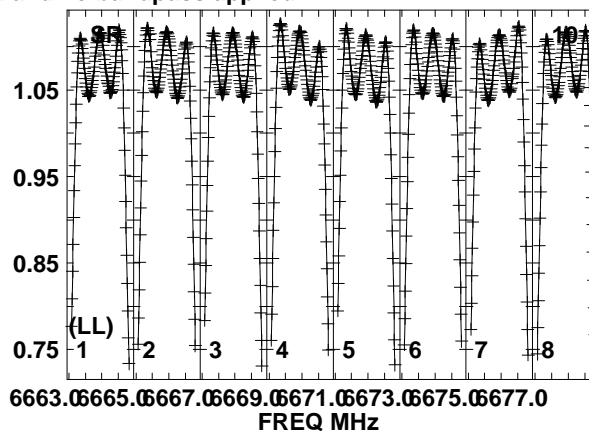
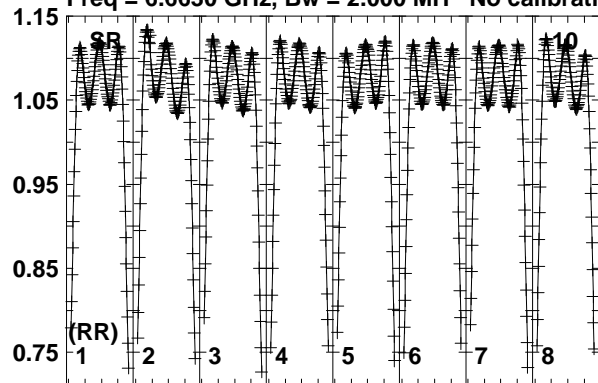
Total-power spectrum Antenna: O8 (05)

Timerange: 00/23:24:21 to 00/23:27:19



Plot file version 147 created 20-MAR-2017 16:00:20  
J1925+1227 EM117H 1.UVDATA.1

Freq = 6.6630 GHz, Bw = 2.000 MH No calibration applied and no bandpass applied

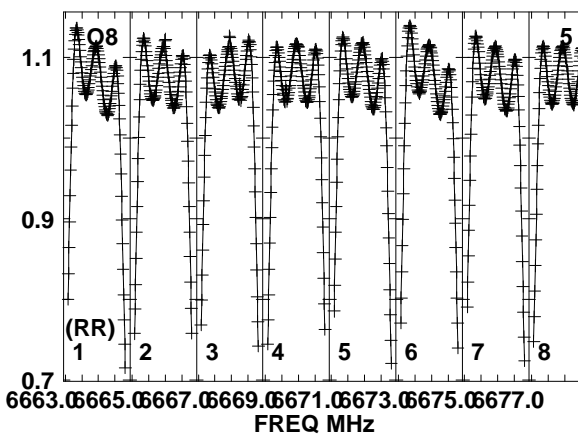
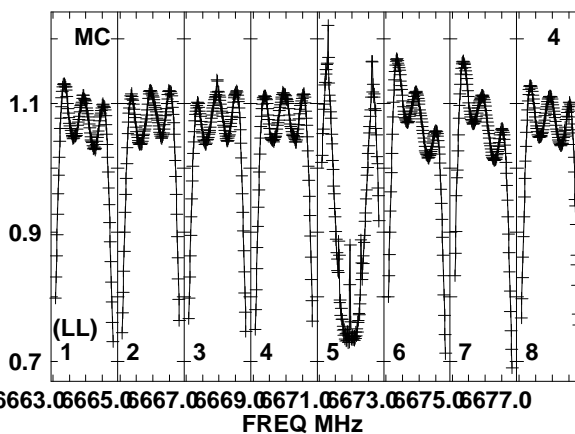
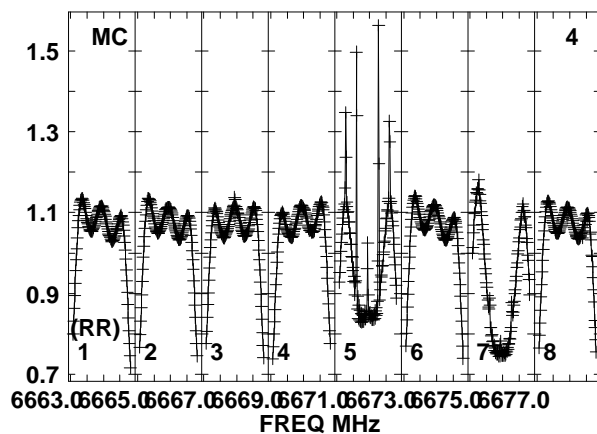
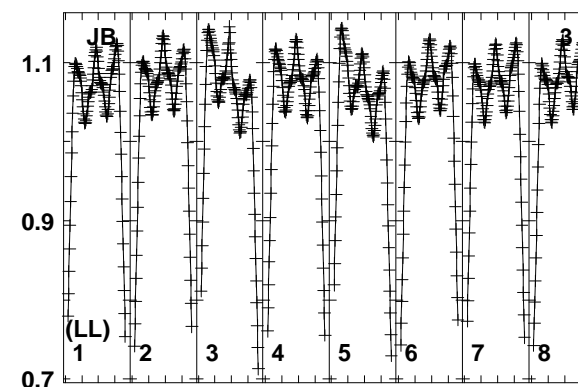
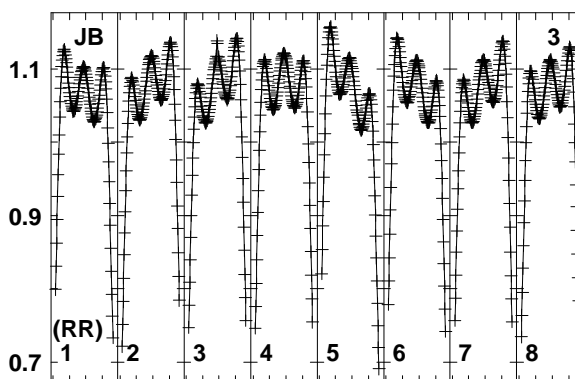
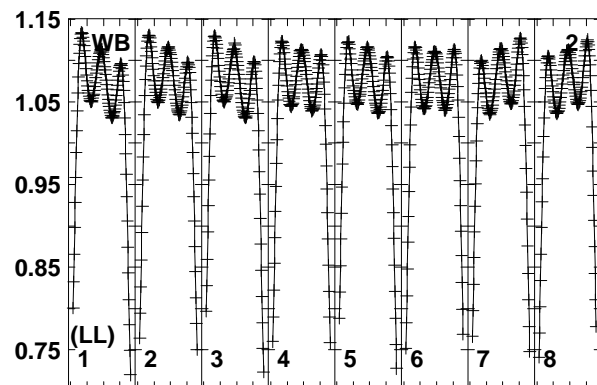
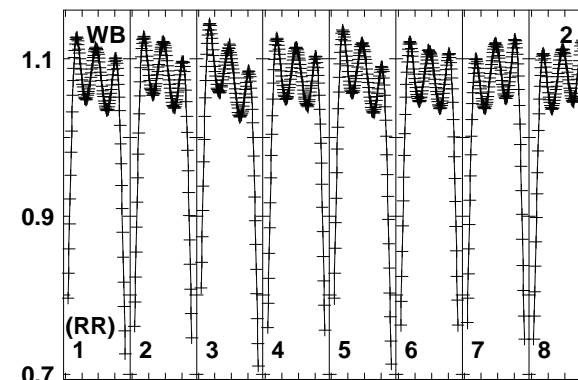
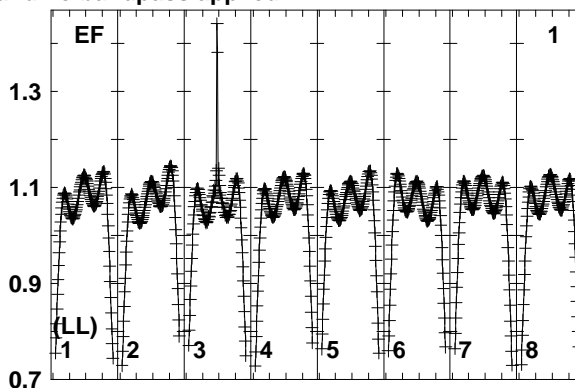
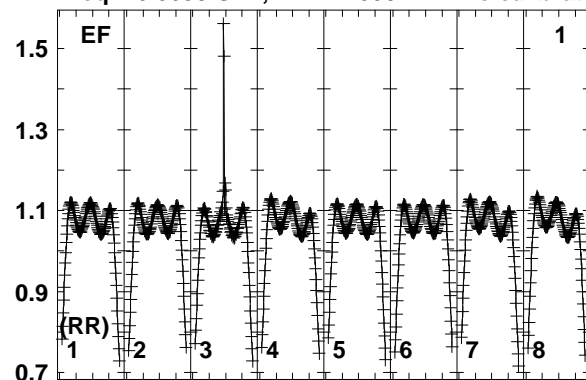


Lower frame: Real Jy  
Total-power spectrum Antenna: SR (10)  
Timerange: 00/23:24:21 to 00/23:27:19

Plot file version 148 created 20-MAR-2017 16:00:20

G45.07+0.13 EM117H 1.UVDATA.1

Freq = 6.6630 GHz, Bw = 2.000 MH No calibration applied and no bandpass applied



6663.06665.06667.06669.06671.06673.06675.06677.0  
FREQ MHz

6663.06665.06667.06669.06671.06673.06675.06677.0  
FREQ MHz

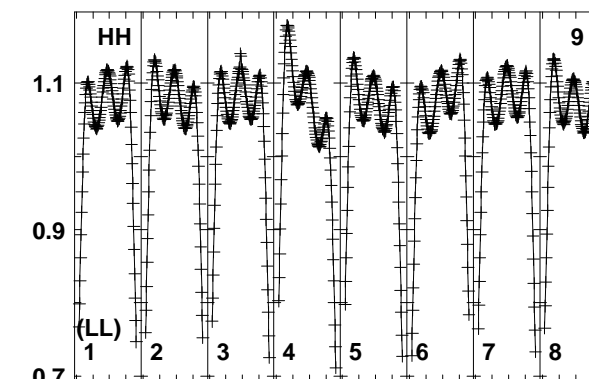
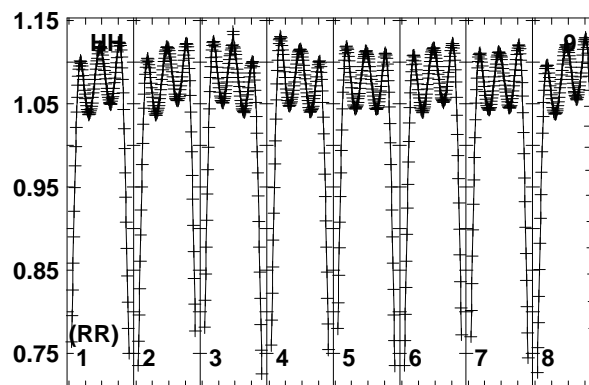
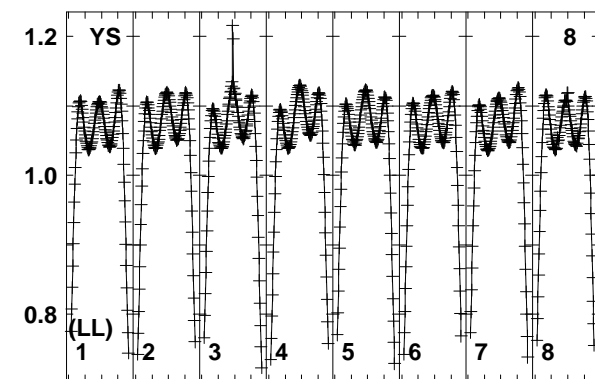
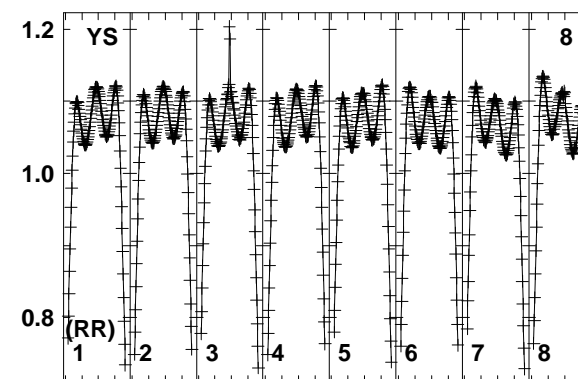
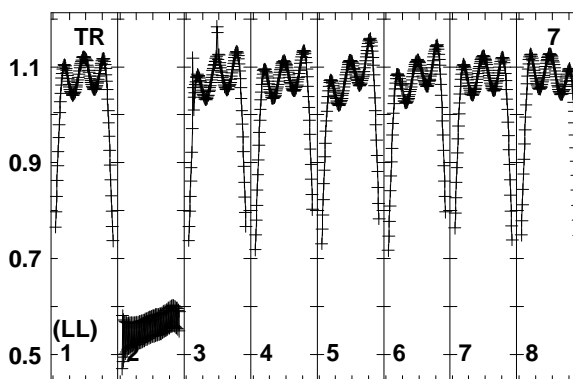
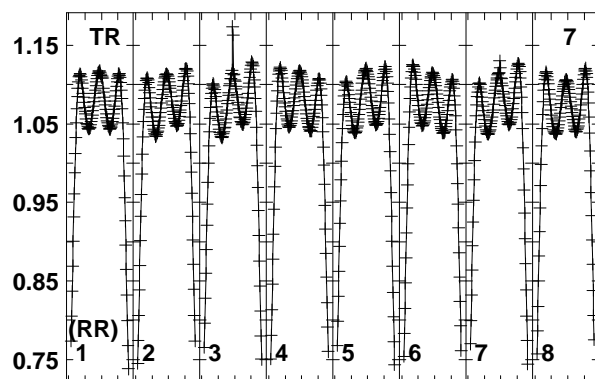
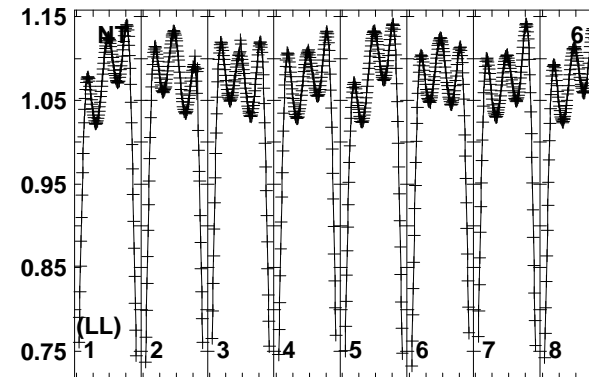
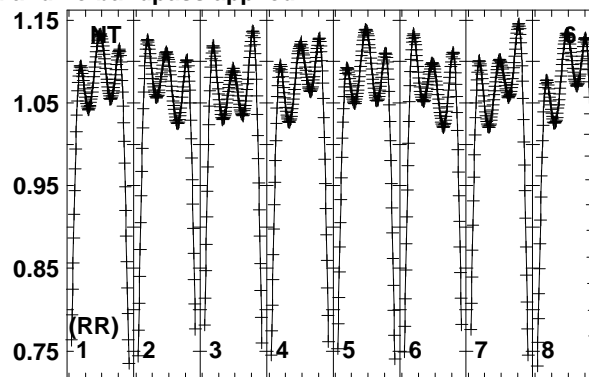
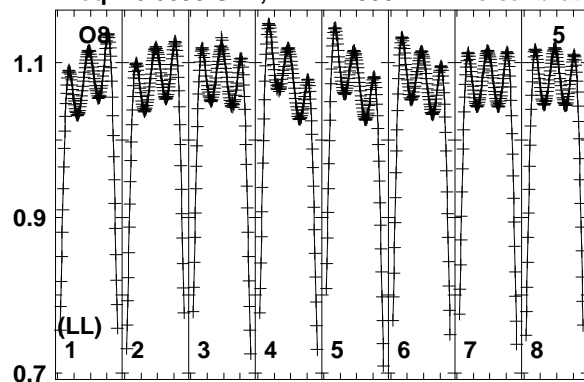
6663.06665.06667.06669.06671.06673.06675.06677.0  
FREQ MHz

Lower frame: Real Jy  
Total-power spectrum Antenna: EF (01)  
Timerange: 00/23:27:21 to 00/23:29:19

Plot file version 149 created 20-MAR-2017 16:00:21

G45.07+0.13 EM117H 1.UVDATA.1

Freq = 6.6630 GHz, Bw = 2.000 MH No calibration applied and no bandpass applied



6663.06665.06667.06669.06671.06673.06675.06677.0

FREQ MHz

6663.06665.06667.06669.06671.06673.06675.06677.0

FREQ MHz

6663.06665.06667.06669.06671.06673.06675.06677.0

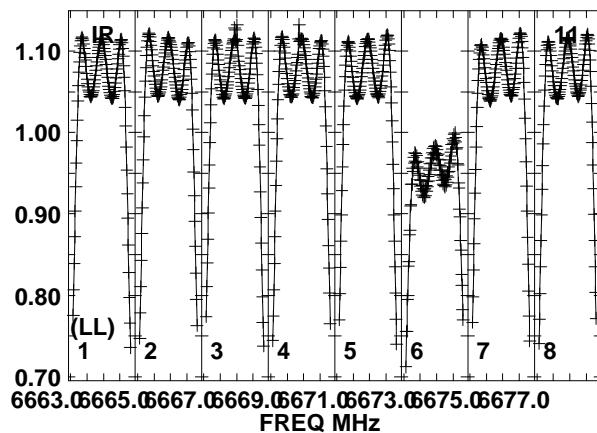
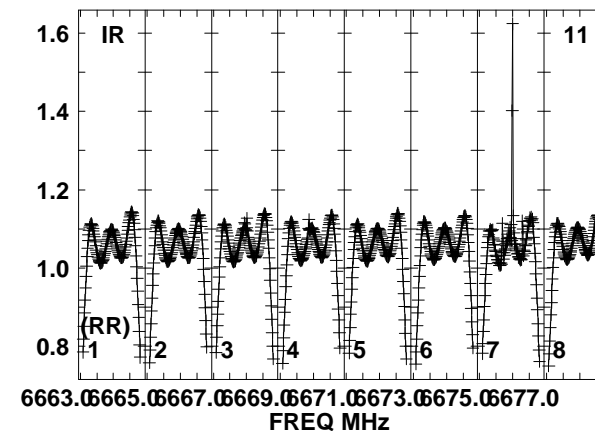
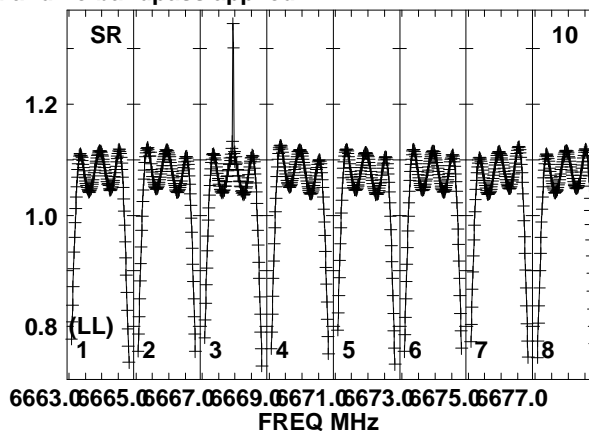
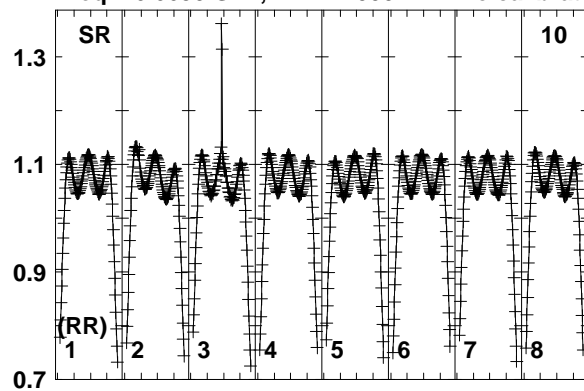
FREQ MHz

Lower frame: Real Jy  
Total-power spectrum Antenna: O8 (05)  
Timerange: 00/23:27:21 to 00/23:29:19

Plot file version 150 created 20-MAR-2017 16:00:21

G45.07+0.13 EM117H 1.UVDATA.1

Freq = 6.6630 GHz, Bw = 2.000 MH No calibration applied and no bandpass applied

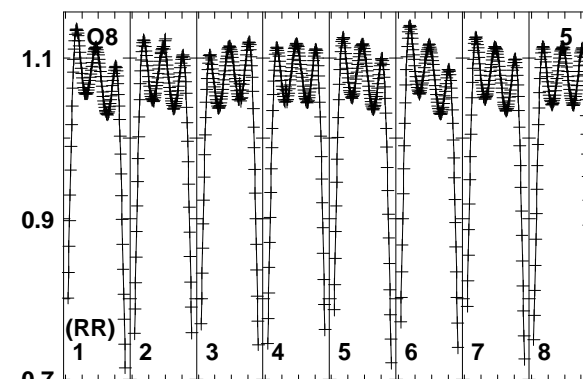
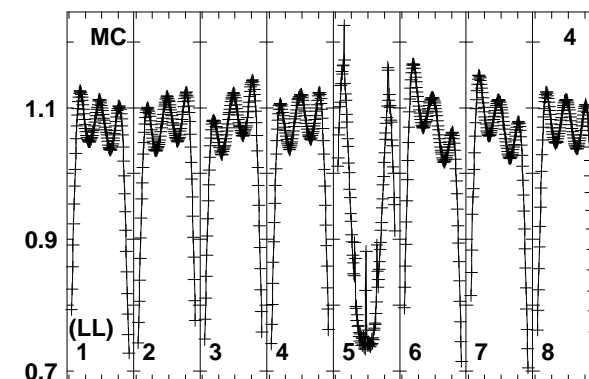
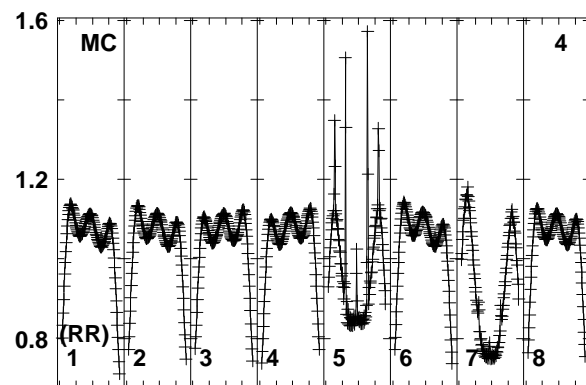
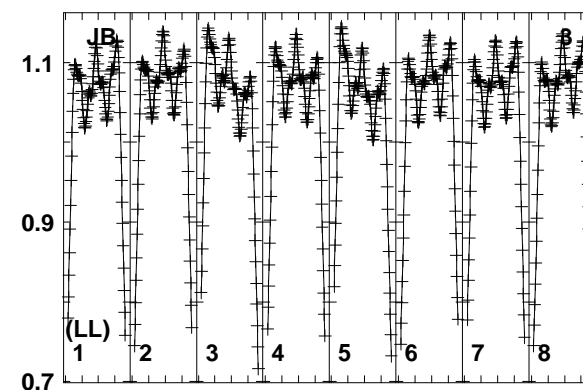
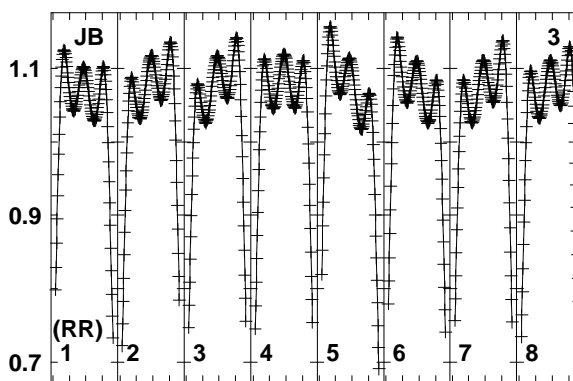
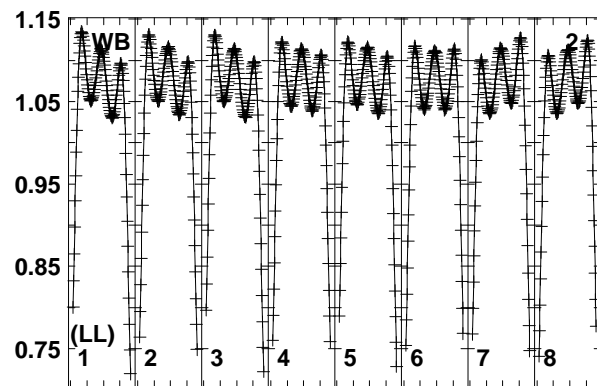
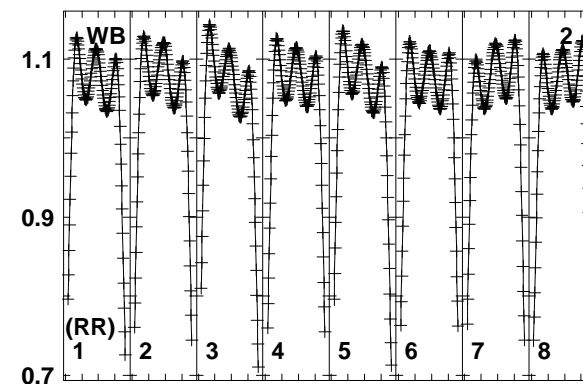
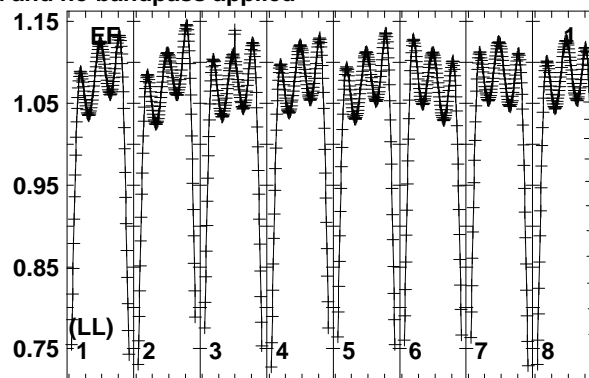
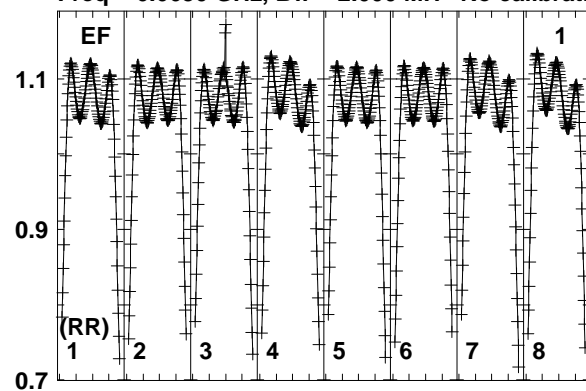


Lower frame: Real Jy  
Total-power spectrum Antenna: SR (10)  
Timerange: 00/23:27:21 to 00/23:29:19

Plot file version 151 created 20-MAR-2017 16:00:21

J1925+1227 EM117H 1.UVDATA.1

Freq = 6.6630 GHz, Bw = 2.000 MH No calibration applied and no bandpass applied



6663.06665.06667.06669.06671.06673.06675.06677.0  
FREQ MHz

6663.06665.06667.06669.06671.06673.06675.06677.0  
FREQ MHz

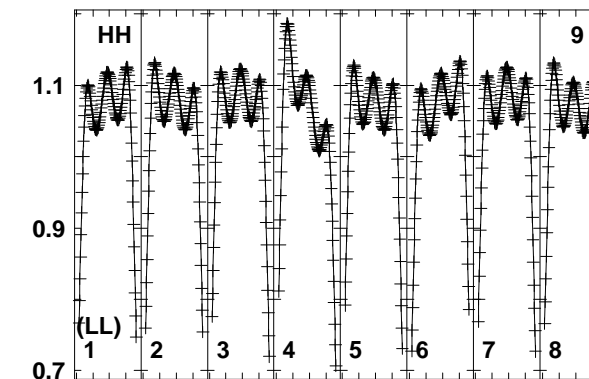
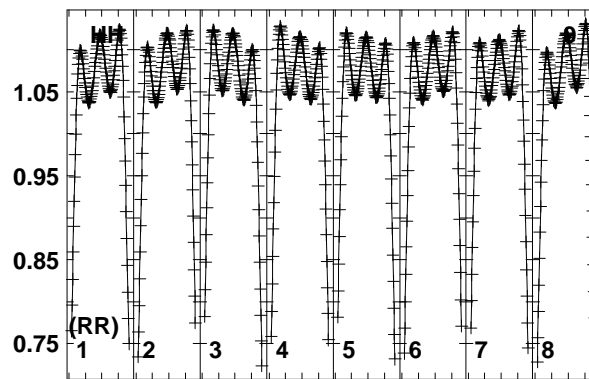
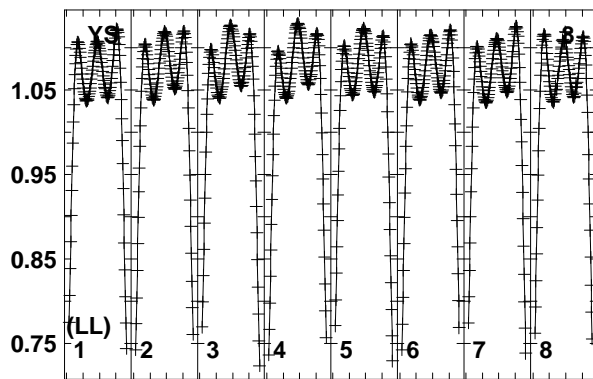
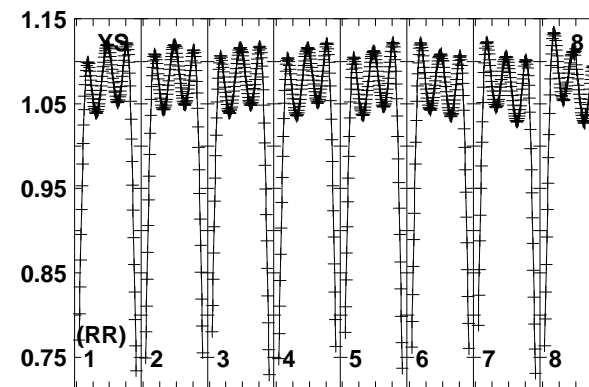
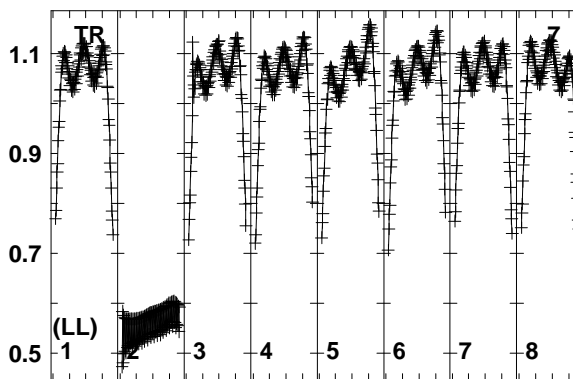
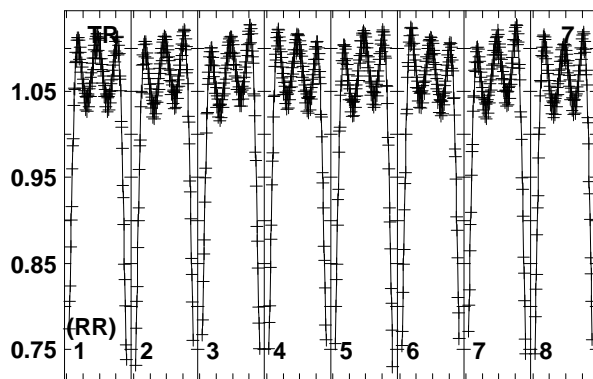
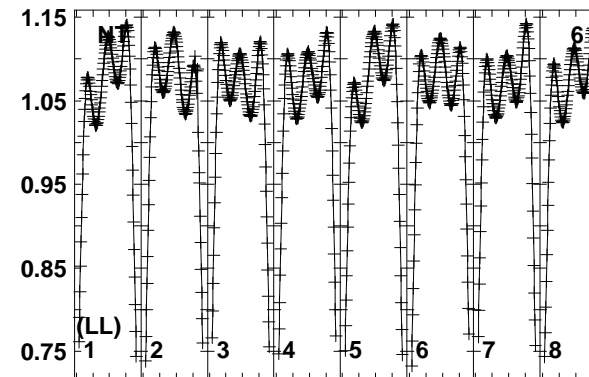
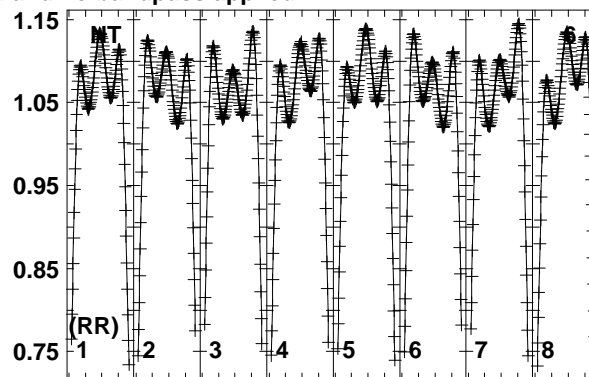
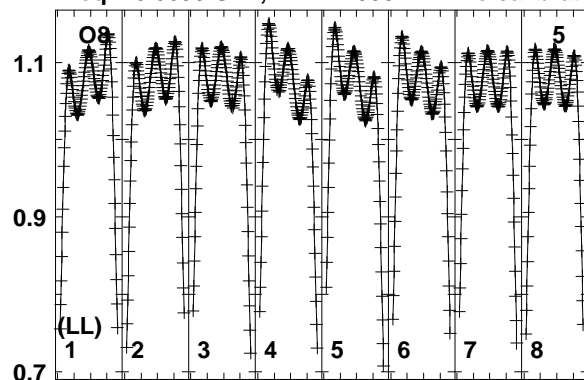
6663.06665.06667.06669.06671.06673.06675.06677.0  
FREQ MHz

Lower frame: Real Jy  
Total-power spectrum Antenna: EF (01)  
Timerange: 00/23:29:21 to 00/23:32:19

Plot file version 152 created 20-MAR-2017 16:00:21

J1925+1227 EM117H 1.UVDATA.1

Freq = 6.6630 GHz, Bw = 2.000 MH No calibration applied and no bandpass applied



6663.06665.06667.06669.06671.06673.06675.06677.0

FREQ MHz

6663.06665.06667.06669.06671.06673.06675.06677.0

FREQ MHz

6663.06665.06667.06669.06671.06673.06675.06677.0

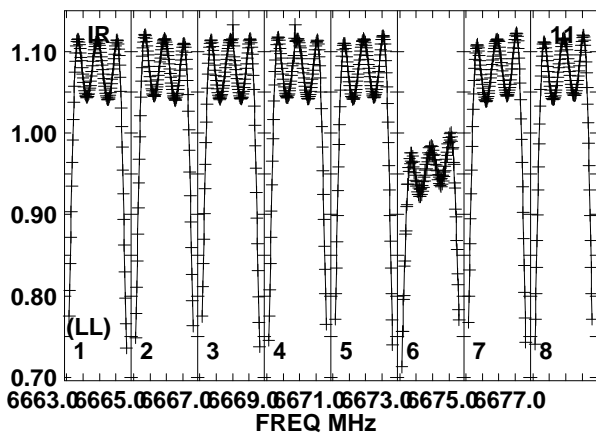
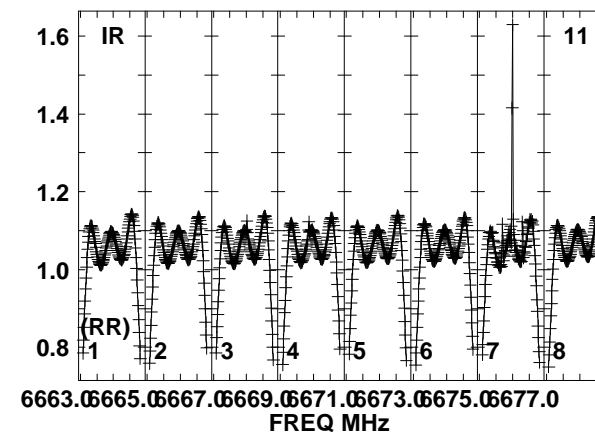
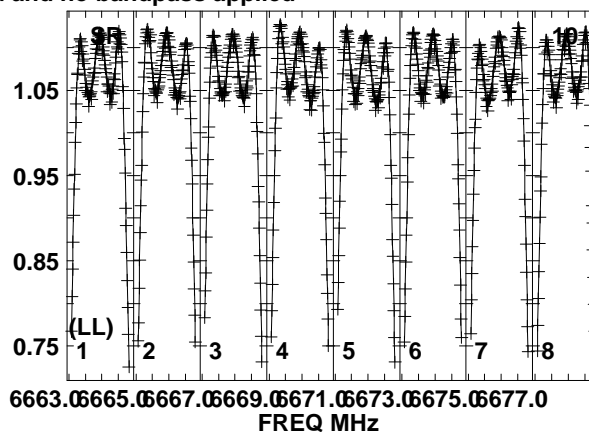
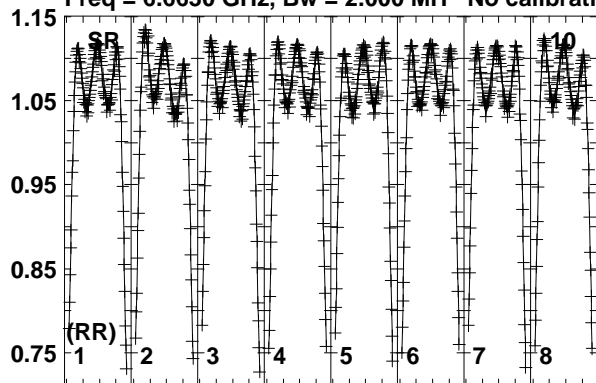
FREQ MHz

Lower frame: Real Jy  
Total-power spectrum Antenna: O8 (05)  
Timerange: 00/23:29:21 to 00/23:32:19

Plot file version 153 created 20-MAR-2017 16:00:22

J1925+1227 EM117H 1.UVDATA.1

Freq = 6.6630 GHz, Bw = 2.000 MH No calibration applied and no bandpass applied

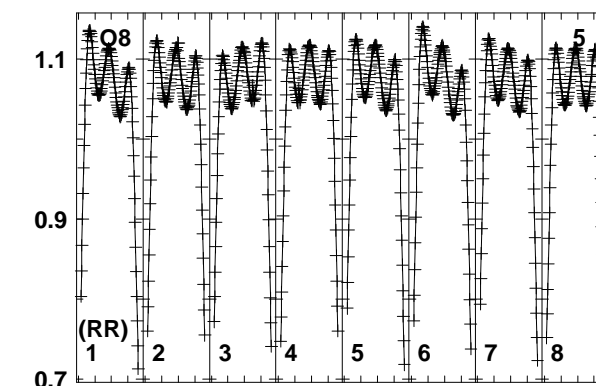
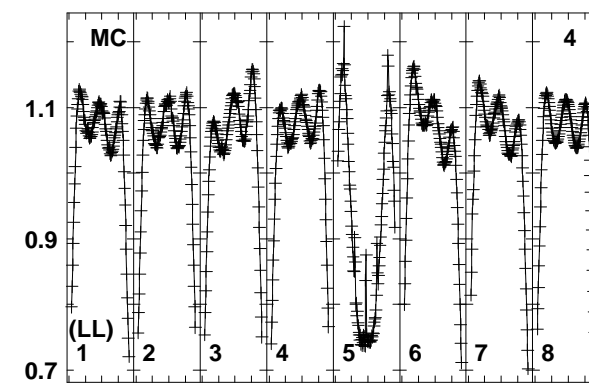
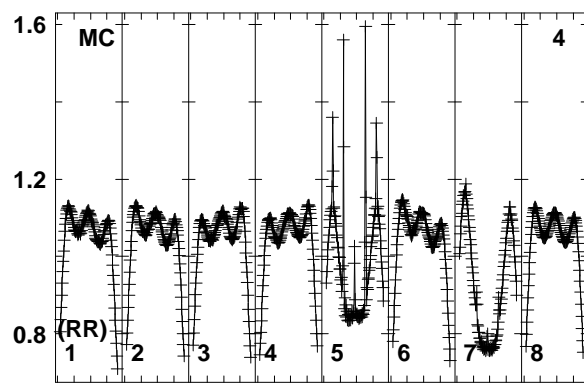
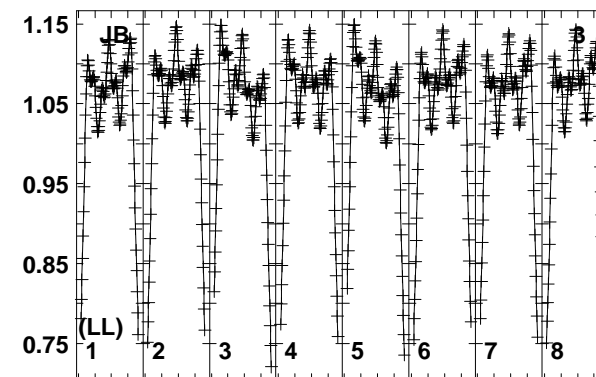
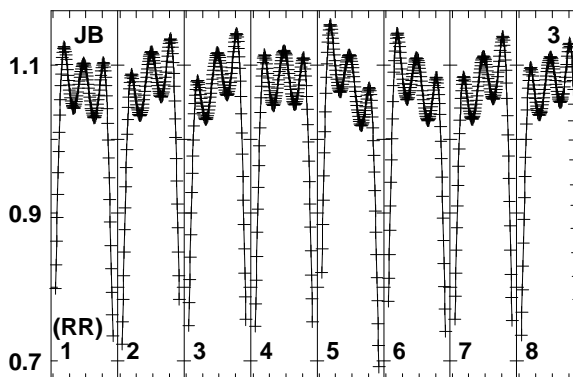
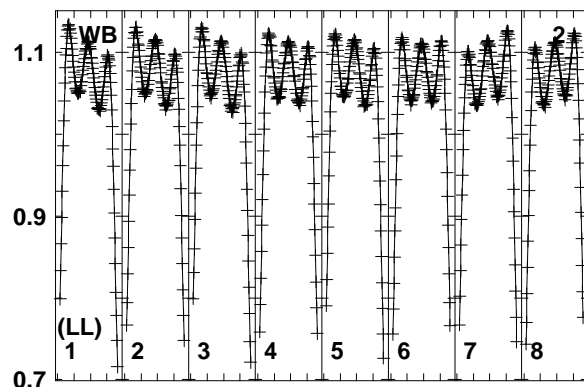
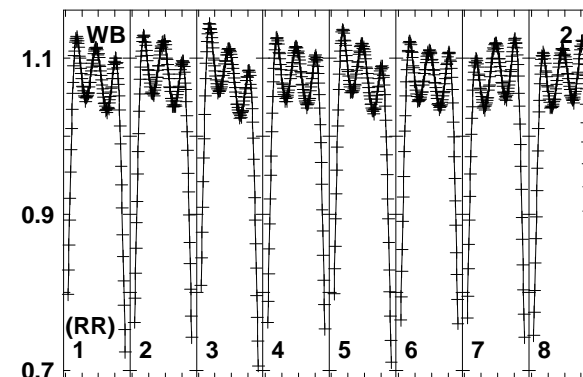
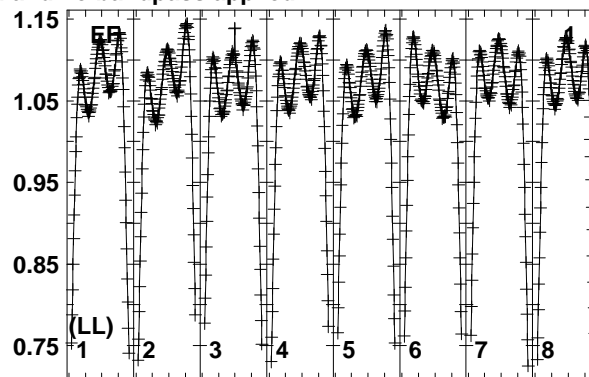
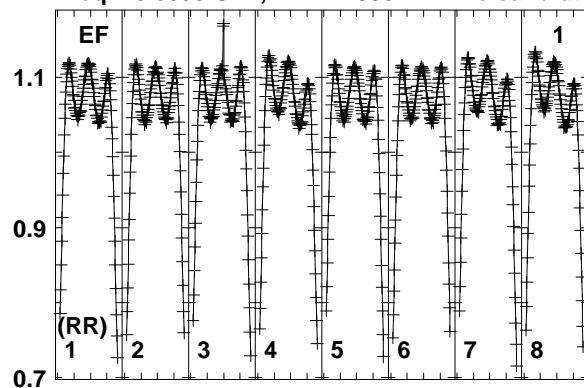


Lower frame: Real Jy  
Total-power spectrum Antenna: SR (10)  
Timerange: 00/23:29:21 to 00/23:32:19

Plot file version 154 created 20-MAR-2017 16:00:22

J2202+4216 EM117H 1.UVDATA.1

Freq = 6.6630 GHz, Bw = 2.000 MH No calibration applied and no bandpass applied



6663.06665.06667.06669.06671.06673.06675.06677.0  
FREQ MHz

6663.06665.06667.06669.06671.06673.06675.06677.0  
FREQ MHz

6663.06665.06667.06669.06671.06673.06675.06677.0  
FREQ MHz

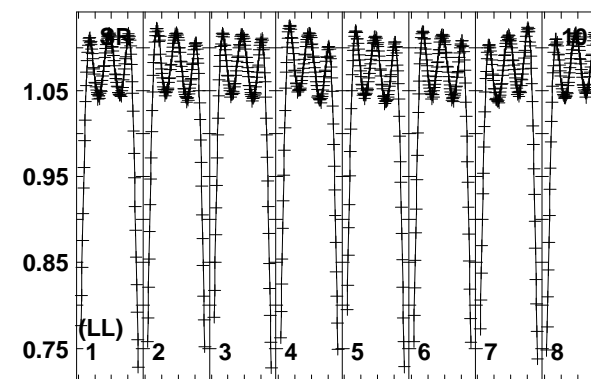
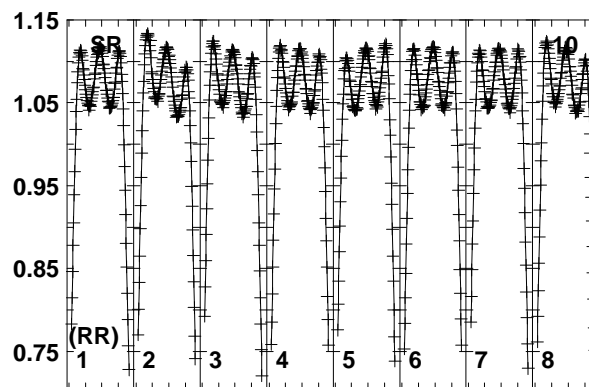
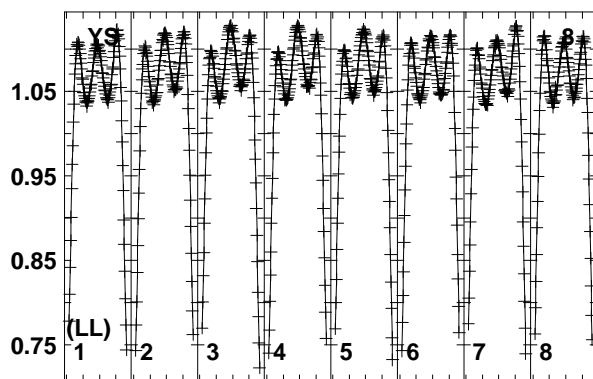
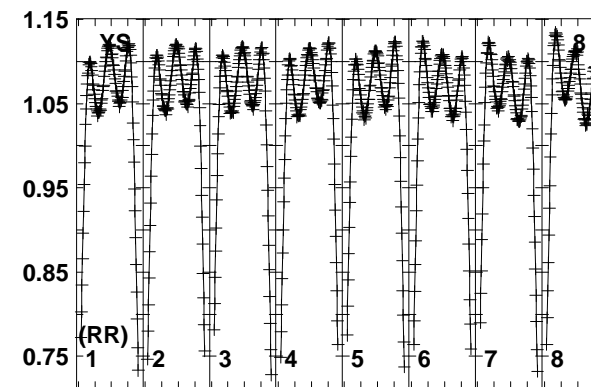
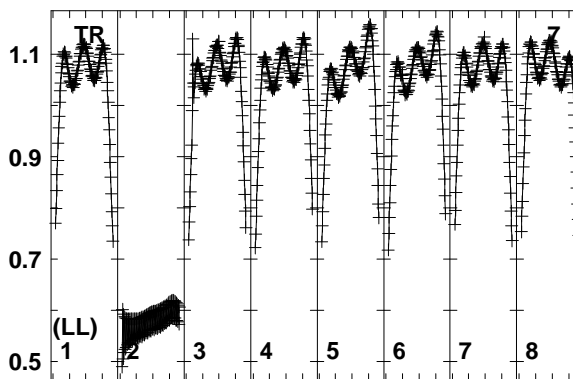
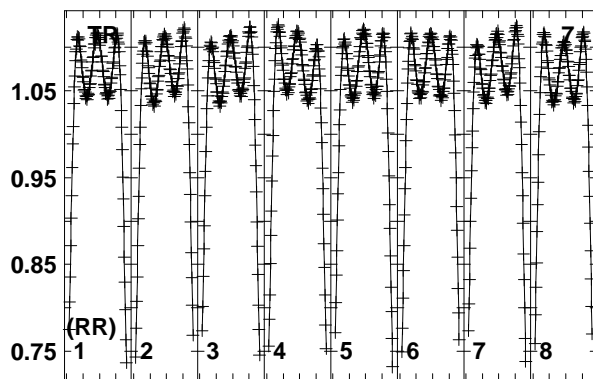
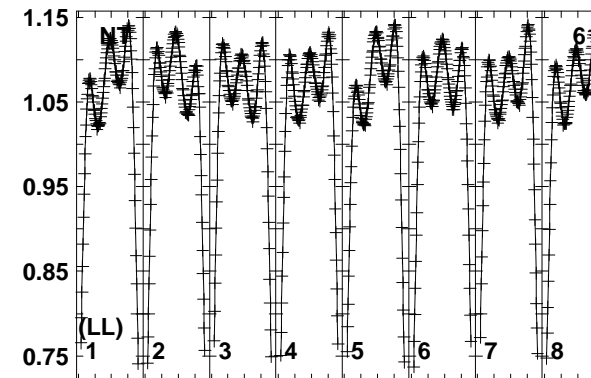
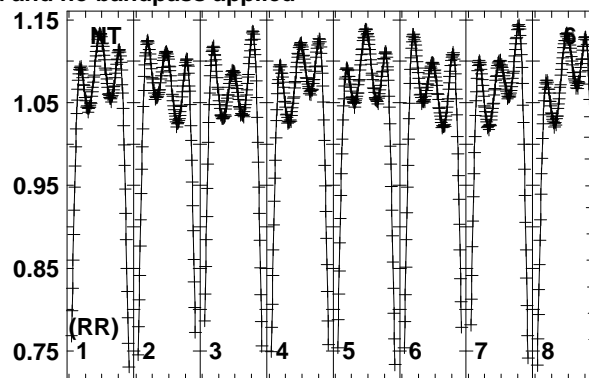
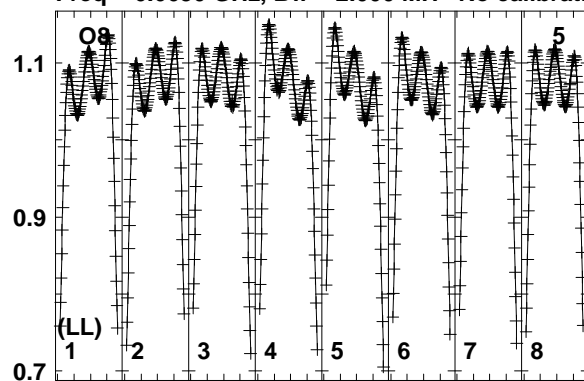
Lower frame: Real Jy  
Total-power spectrum Antenna: EF (01)  
Timerange: 00/23:36:36 to 00/23:44:34



Plot file version 155 created 20-MAR-2017 16:00:23

J2202+4216 EM117H 1.UVDATA.1

Freq = 6.6630 GHz, Bw = 2.000 MH No calibration applied and no bandpass applied



6663.06665.06667.06669.06671.06673.06675.06677.0

FREQ MHz

6663.06665.06667.06669.06671.06673.06675.06677.0

FREQ MHz

6663.06665.06667.06669.06671.06673.06675.06677.0

FREQ MHz

Lower frame: Real Jy

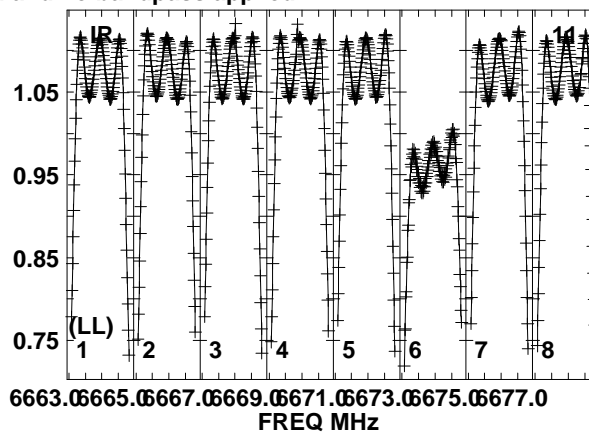
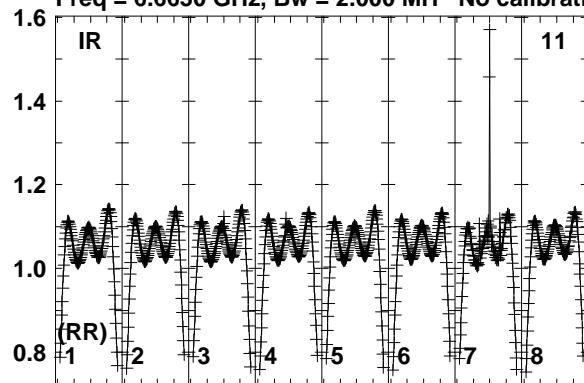
Total-power spectrum Antenna: O8 (05)

Timerange: 00/23:36:36 to 00/23:44:34

Plot file version 156 created 20-MAR-2017 16:00:24

J2202+4216 EM117H 1.UVDATA.1

Freq = 6.6630 GHz, Bw = 2.000 MH No calibration applied and no bandpass applied

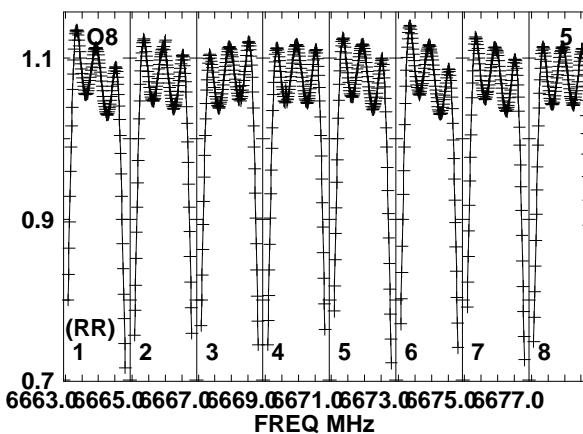
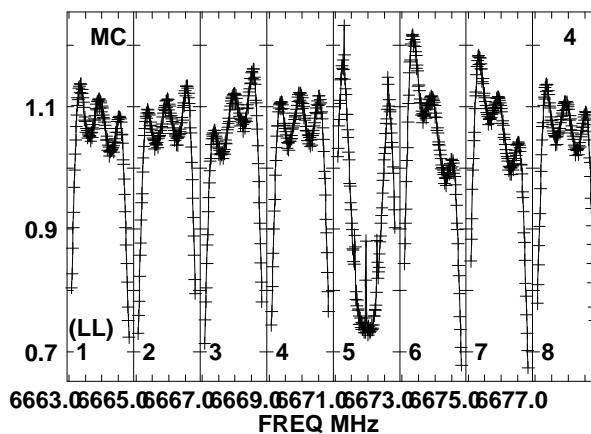
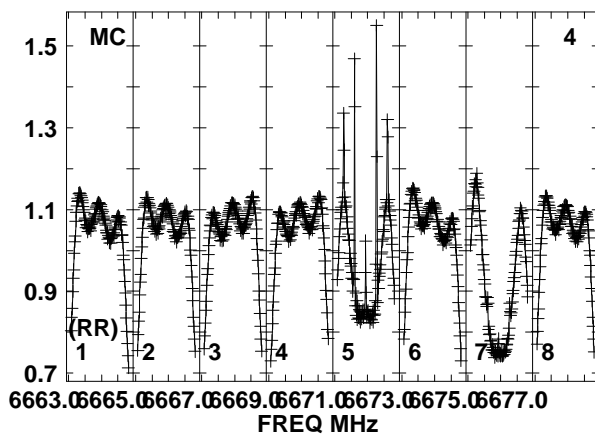
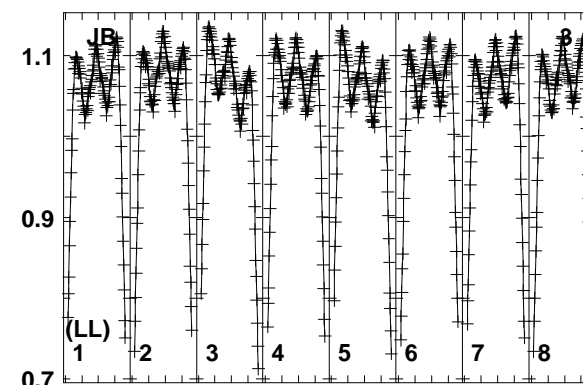
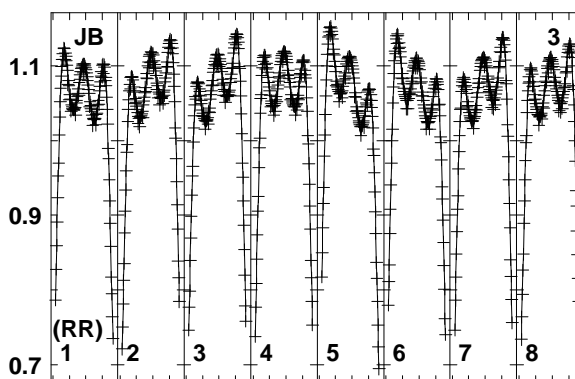
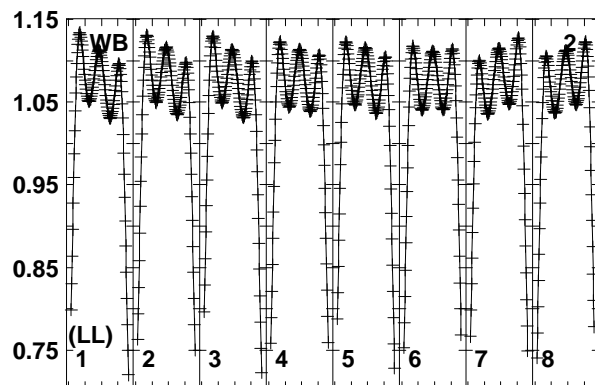
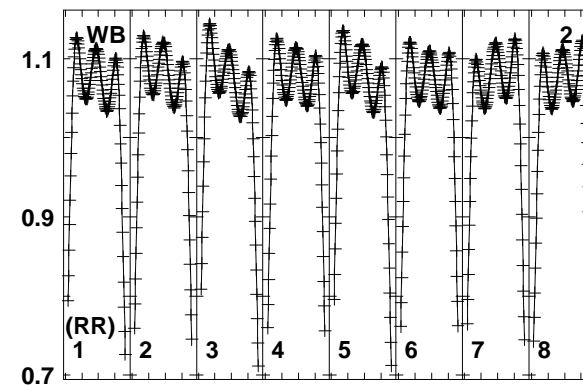
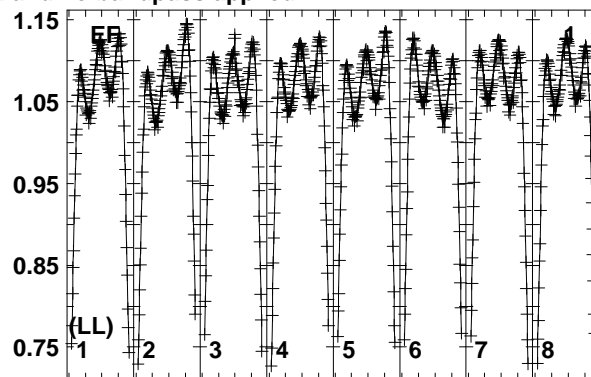
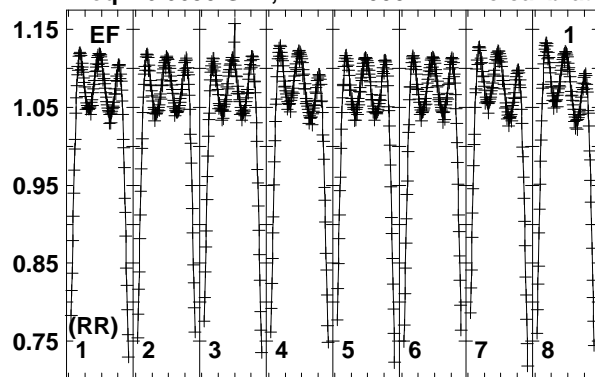


Lower frame: Real Jy  
Total-power spectrum Antenna: IR (11)  
Timerange: 00/23:36:36 to 00/23:44:34

Plot file version 157 created 20-MAR-2017 16:00:24

J1925+1227 EM117H 1.UVDATA.1

Freq = 6.6630 GHz, Bw = 2.000 MH No calibration applied and no bandpass applied



6663.06665.06667.06669.06671.06673.06675.06677.0  
FREQ MHz

6663.06665.06667.06669.06671.06673.06675.06677.0  
FREQ MHz

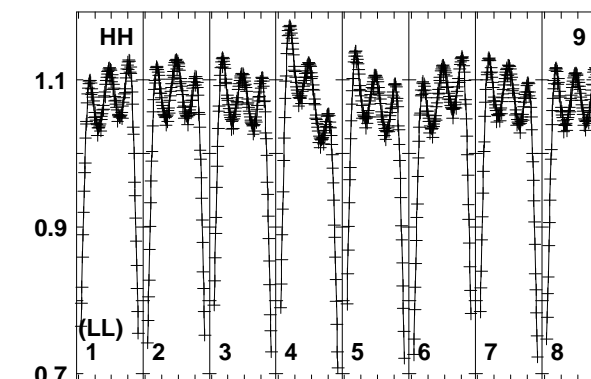
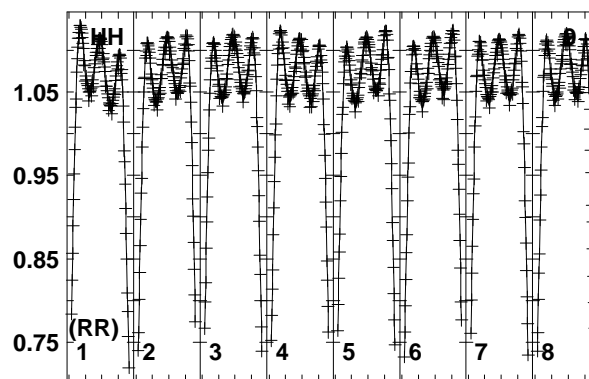
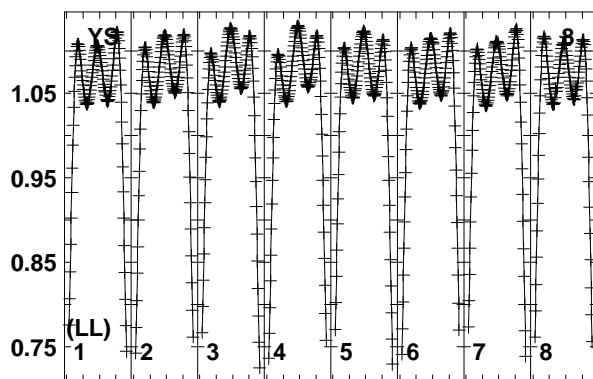
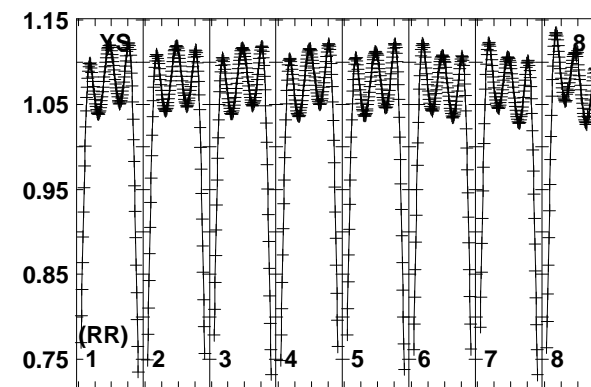
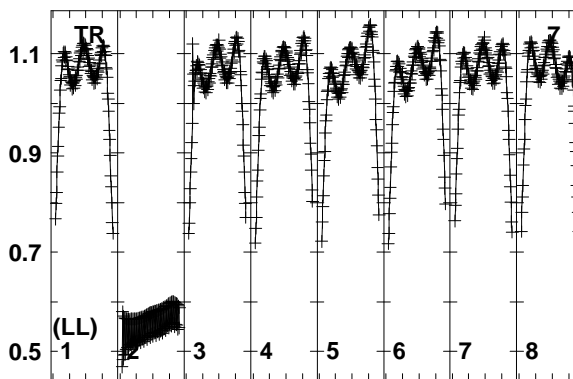
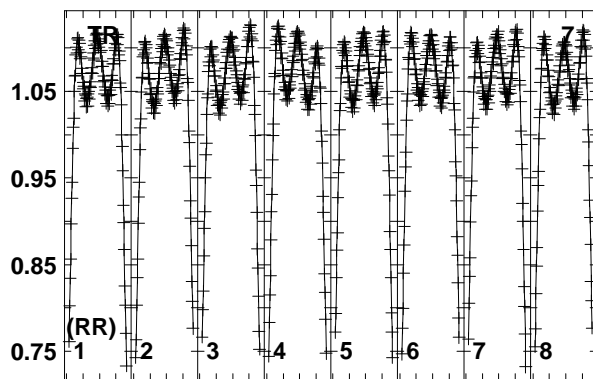
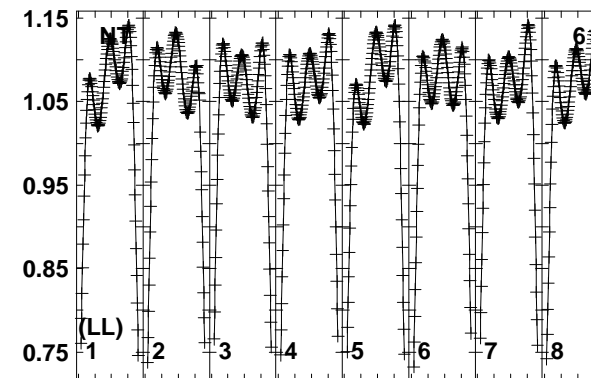
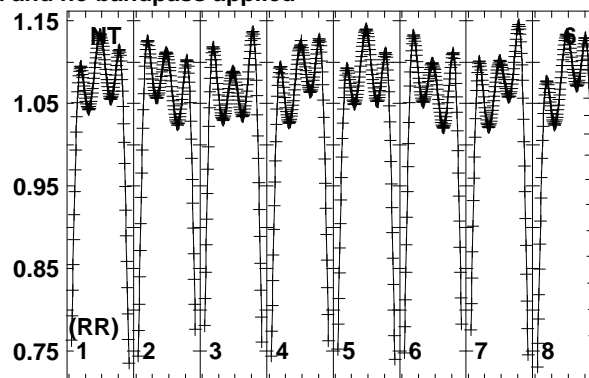
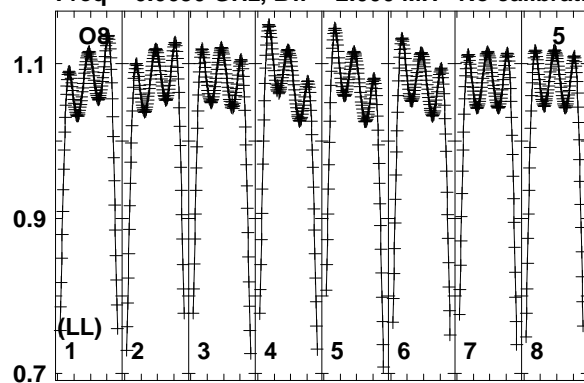
6663.06665.06667.06669.06671.06673.06675.06677.0  
FREQ MHz

Lower frame: Real Jy  
Total-power spectrum Antenna: EF (01)  
Timerange: 00/23:49:01 to 00/23:51:59

Plot file version 158 created 20-MAR-2017 16:00:24

J1925+1227 EM117H 1.UVDATA.1

Freq = 6.6630 GHz, Bw = 2.000 MH No calibration applied and no bandpass applied



6663.06665.06667.06669.06671.06673.06675.06677.0

FREQ MHz

6663.06665.06667.06669.06671.06673.06675.06677.0

FREQ MHz

6663.06665.06667.06669.06671.06673.06675.06677.0

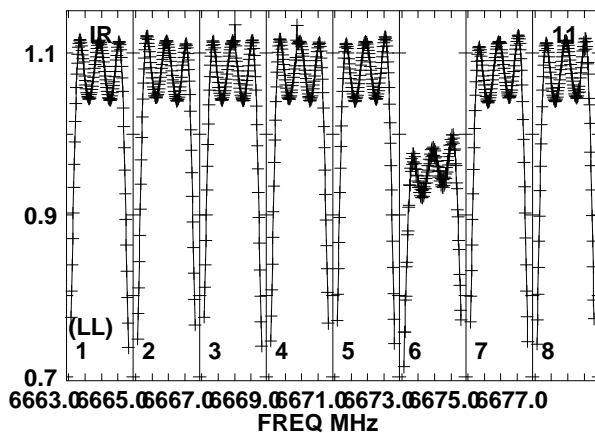
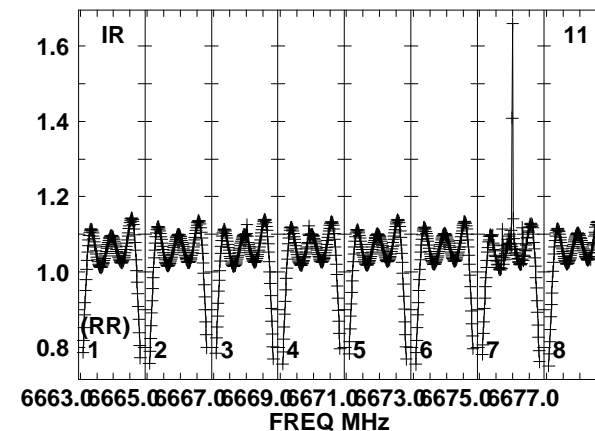
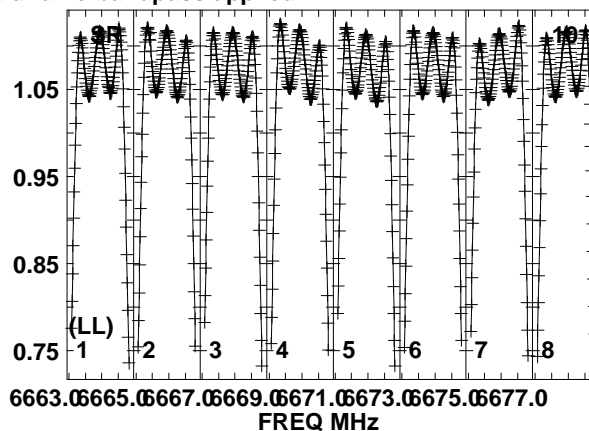
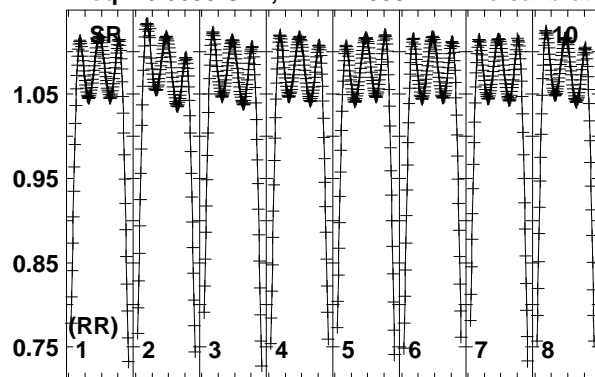
FREQ MHz

Lower frame: Real Jy  
Total-power spectrum Antenna: O8 (05)  
Timerange: 00/23:49:01 to 00/23:51:59

Plot file version 159 created 20-MAR-2017 16:00:25

J1925+1227 EM117H 1.UVDATA.1

Freq = 6.6630 GHz, Bw = 2.000 MH No calibration applied and no bandpass applied

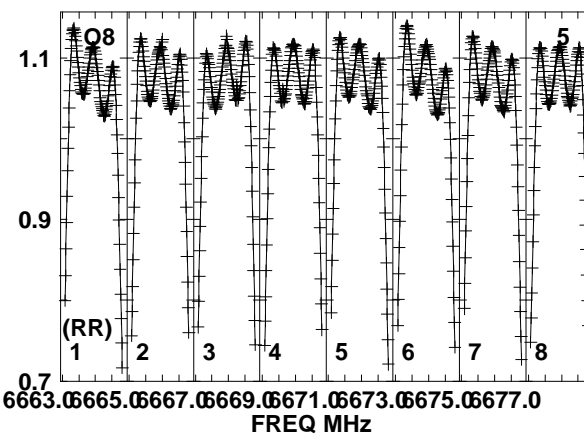
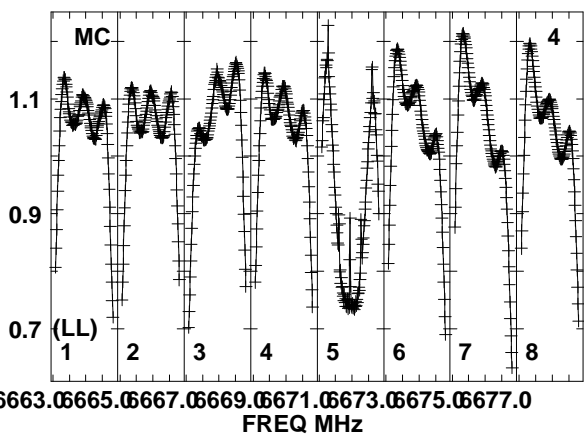
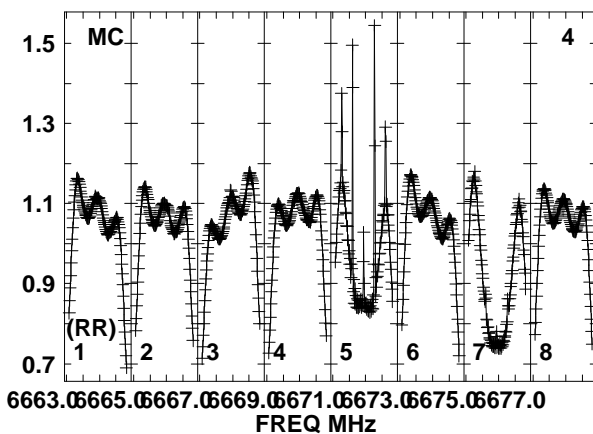
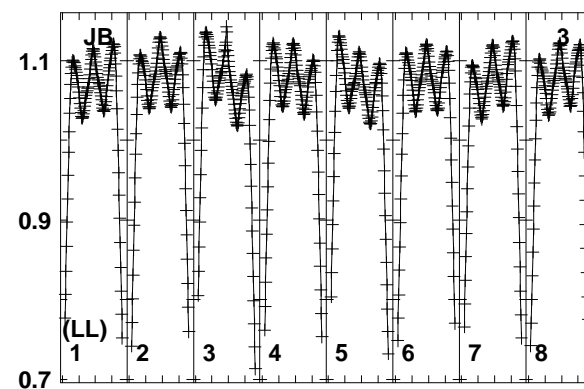
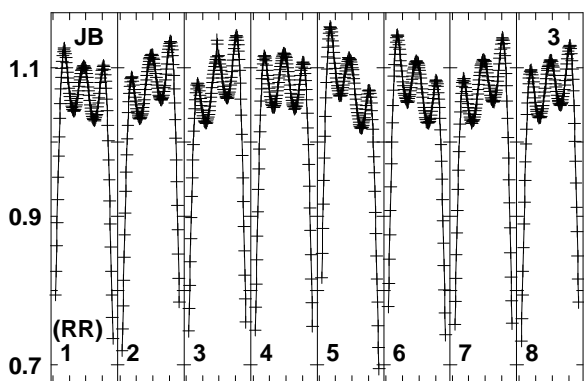
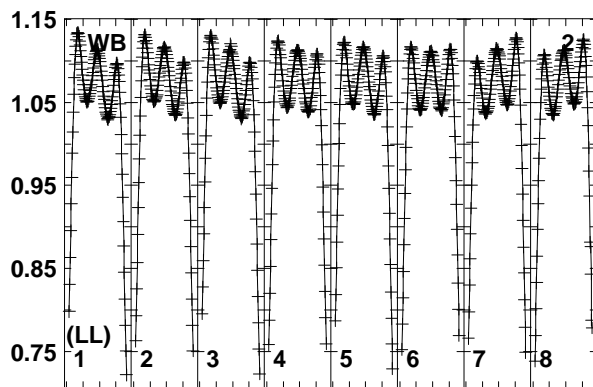
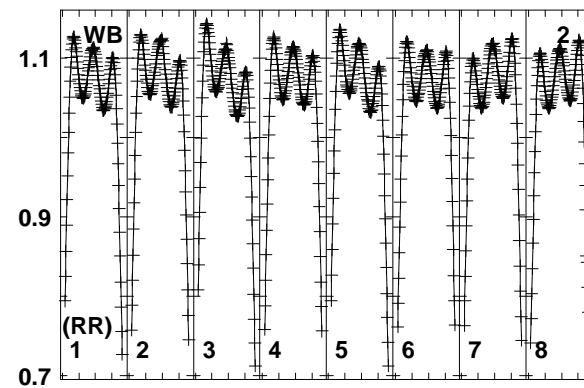
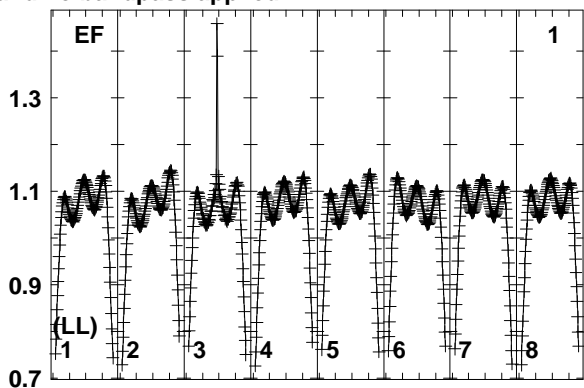
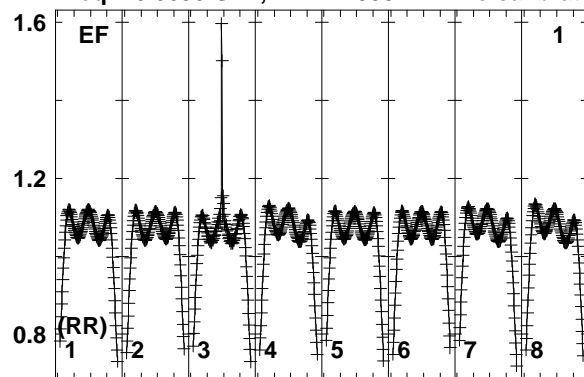


Lower frame: Real Jy  
Total-power spectrum Antenna: SR (10)  
Timerange: 00/23:49:01 to 00/23:51:59

Plot file version 160 created 20-MAR-2017 16:00:25

G45.07+0.13 EM117H 1.UVDATA.1

Freq = 6.6630 GHz, Bw = 2.000 MH No calibration applied and no bandpass applied



6663.06665.06667.06669.06671.06673.06675.06677.0  
FREQ MHz

6663.06665.06667.06669.06671.06673.06675.06677.0  
FREQ MHz

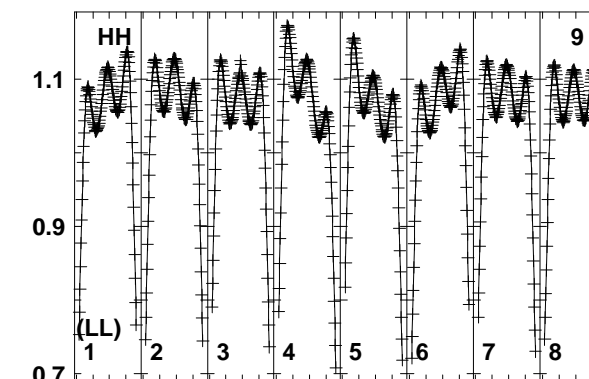
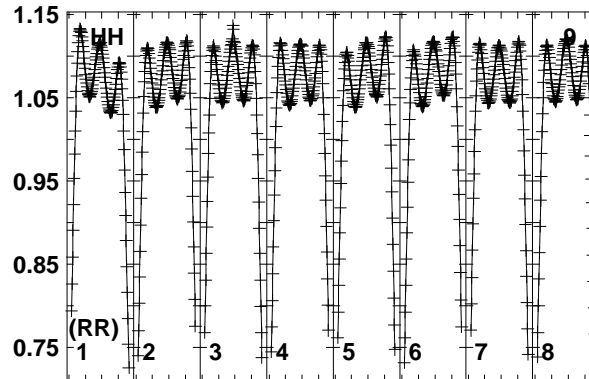
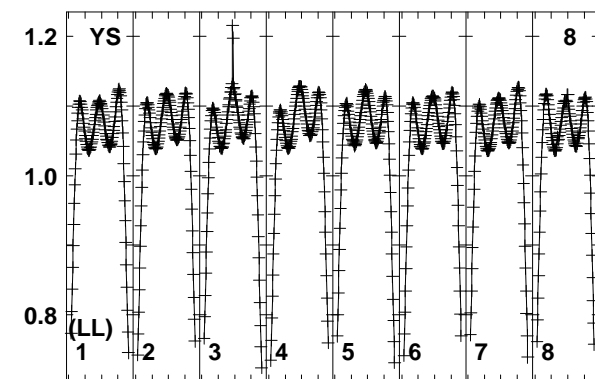
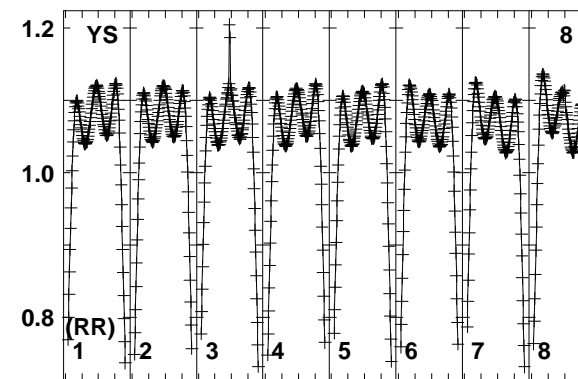
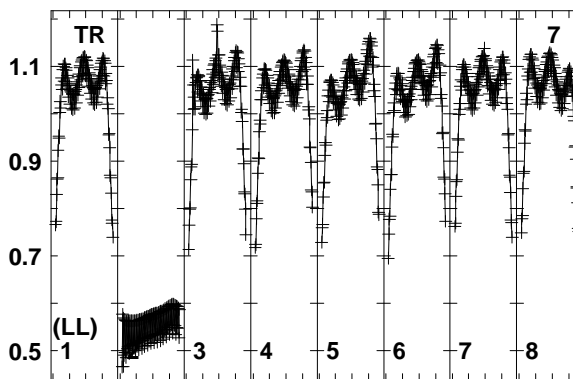
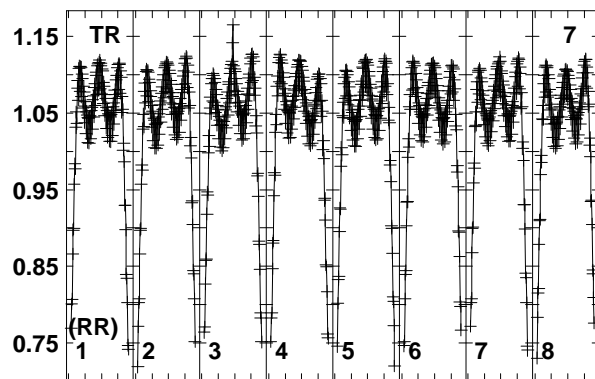
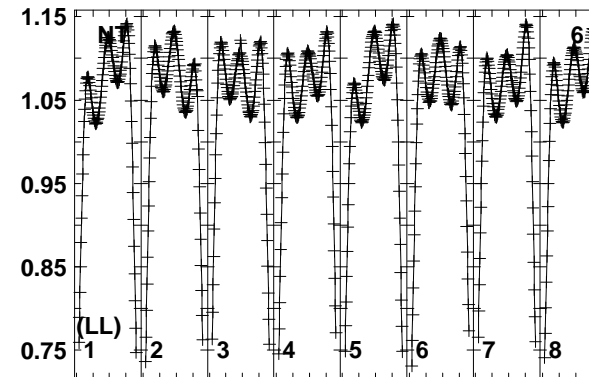
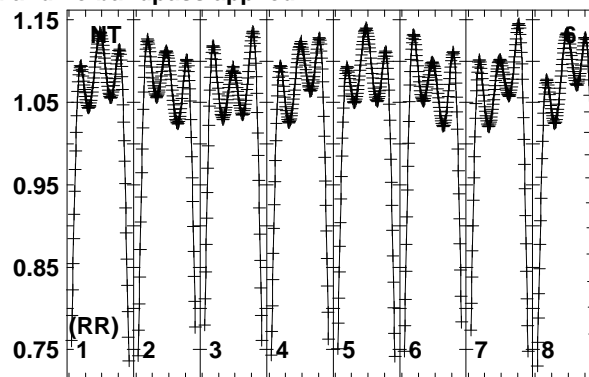
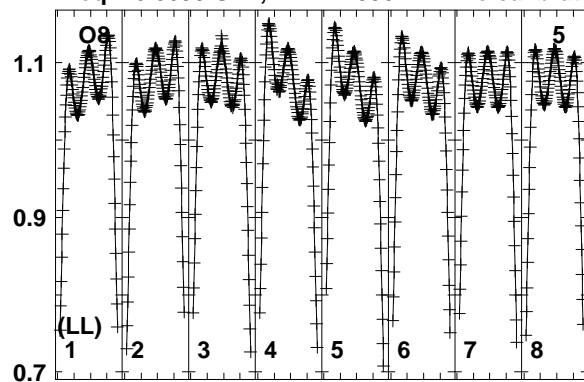
6663.06665.06667.06669.06671.06673.06675.06677.0  
FREQ MHz

Lower frame: Real Jy  
Total-power spectrum Antenna: EF (01)  
Timerange: 00/23:52:01 to 00/23:53:59

Plot file version 161 created 20-MAR-2017 16:00:25

G45.07+0.13 EM117H 1.UVDATA.1

Freq = 6.6630 GHz, Bw = 2.000 MH No calibration applied and no bandpass applied



6663.06665.06667.06669.06671.06673.06675.06677.0

FREQ MHz

6663.06665.06667.06669.06671.06673.06675.06677.0

FREQ MHz

6663.06665.06667.06669.06671.06673.06675.06677.0

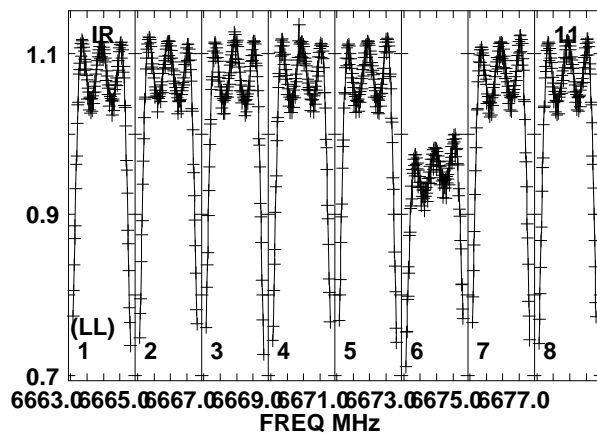
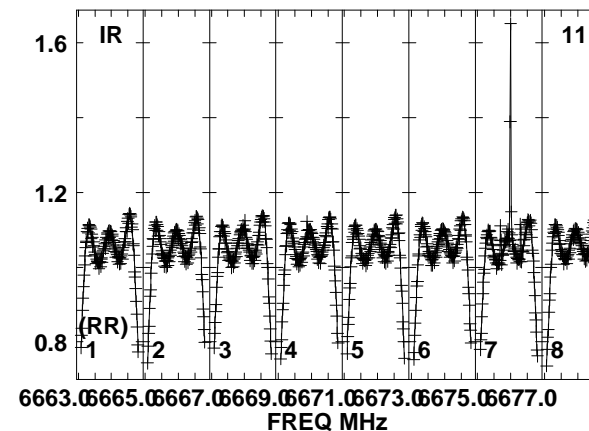
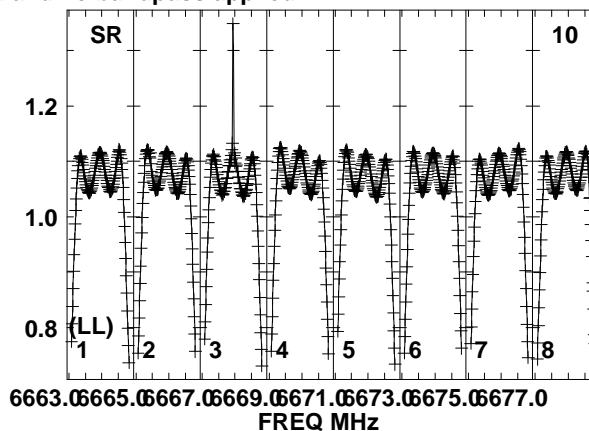
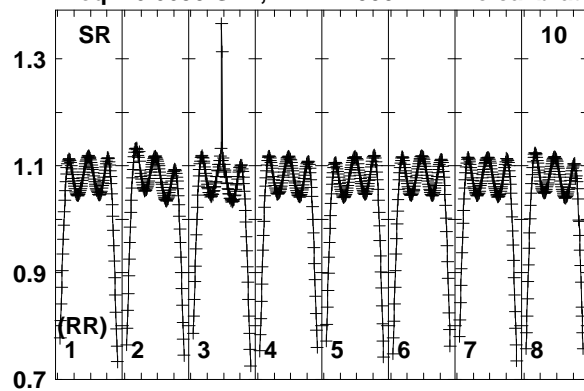
FREQ MHz

Lower frame: Real Jy  
Total-power spectrum Antenna: O8 (05)  
Timerange: 00/23:52:01 to 00/23:53:59

Plot file version 162 created 20-MAR-2017 16:00:25

G45.07+0.13 EM117H 1.UVDATA.1

Freq = 6.6630 GHz, Bw = 2.000 MH No calibration applied and no bandpass applied



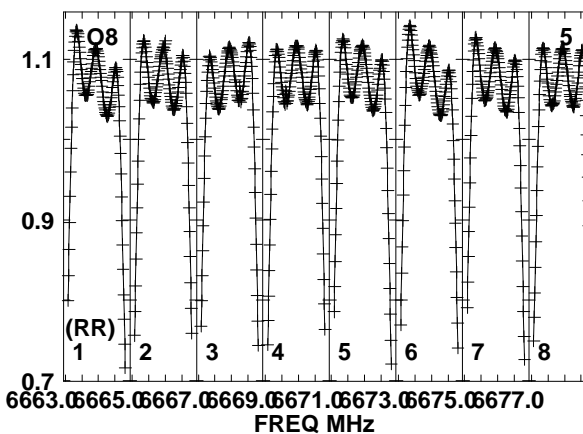
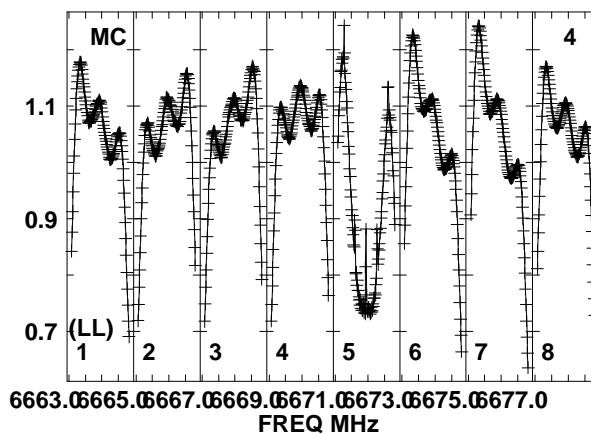
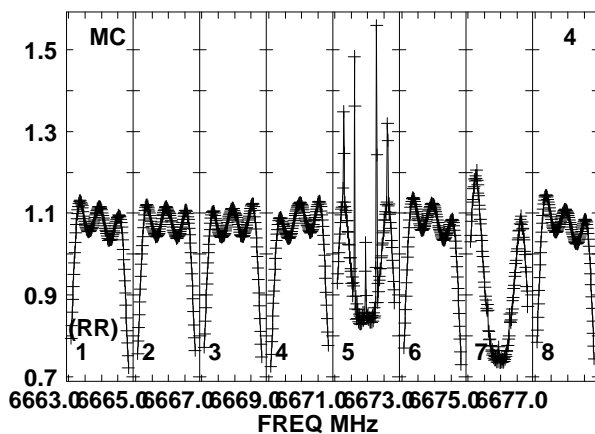
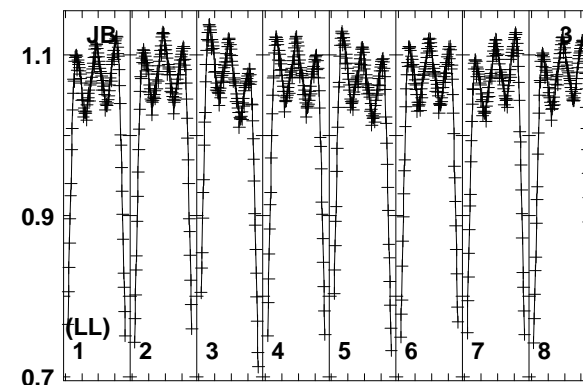
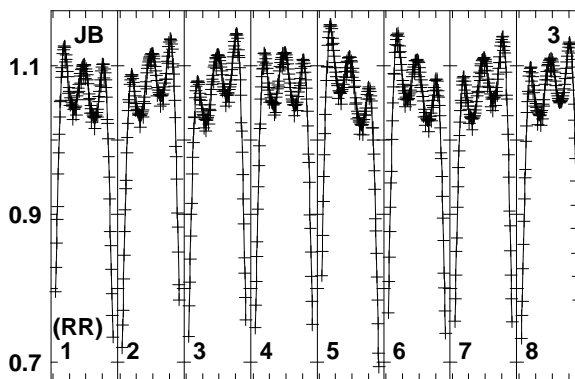
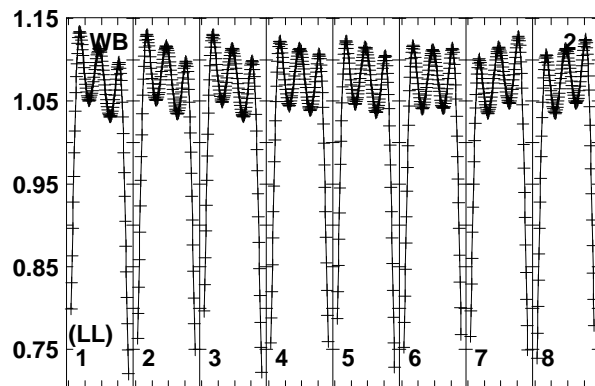
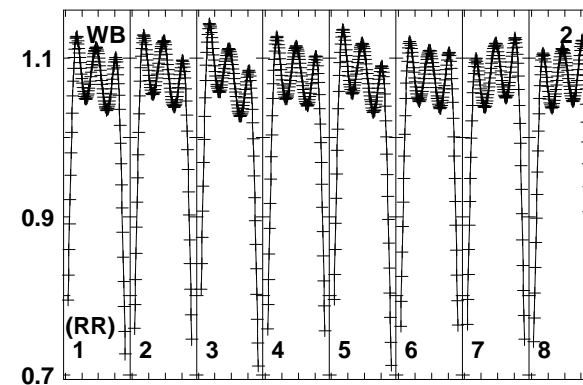
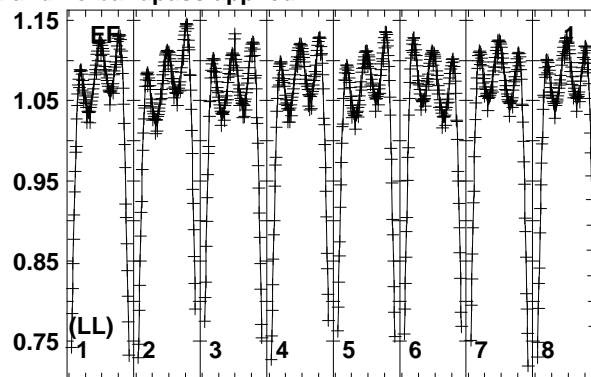
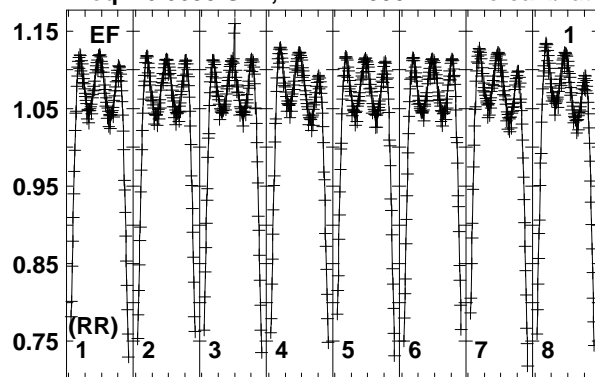
Lower frame: Real Jy  
Total-power spectrum Antenna: SR (10)  
Timerange: 00/23:52:01 to 00/23:53:59



Plot file version 163 created 20-MAR-2017 16:00:26

J1925+1227 EM117H 1.UVDATA.1

Freq = 6.6630 GHz, Bw = 2.000 MH No calibration applied and no bandpass applied



6663.06665.06667.06669.06671.06673.06675.06677.0  
FREQ MHz

6663.06665.06667.06669.06671.06673.06675.06677.0  
FREQ MHz

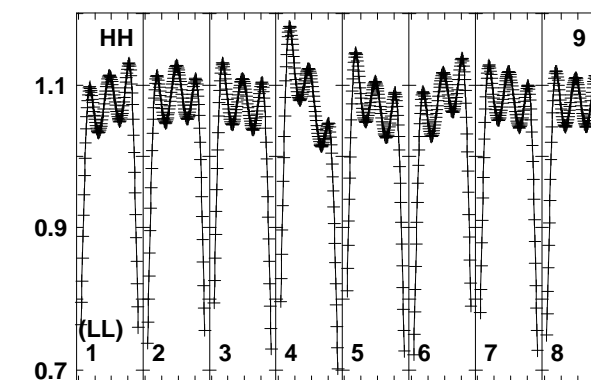
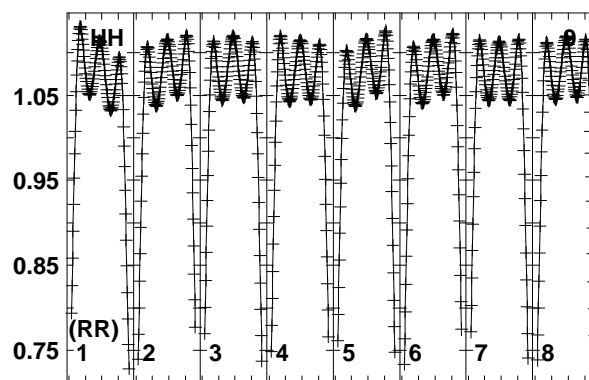
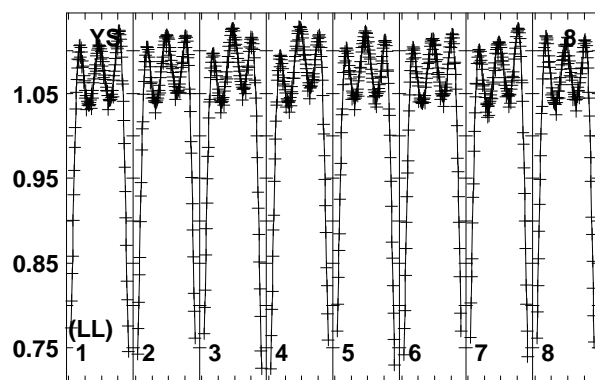
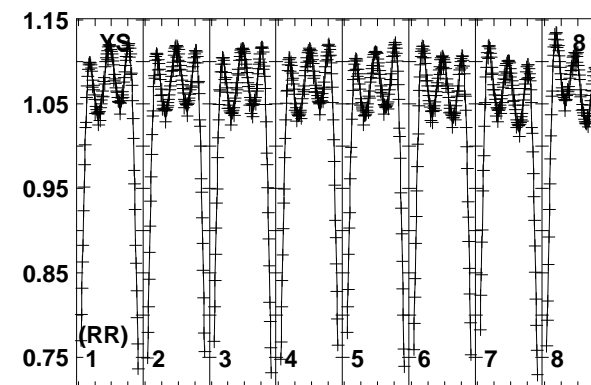
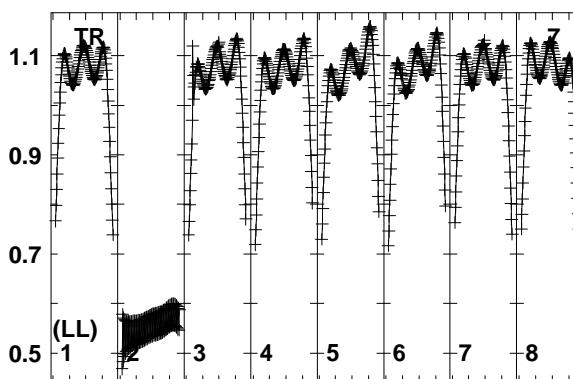
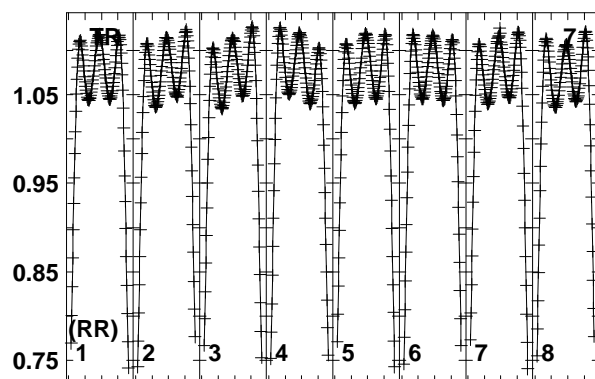
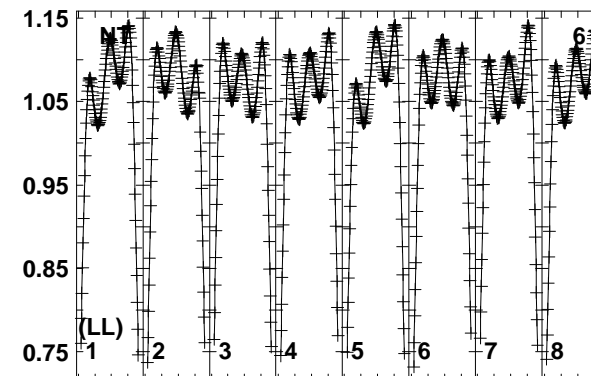
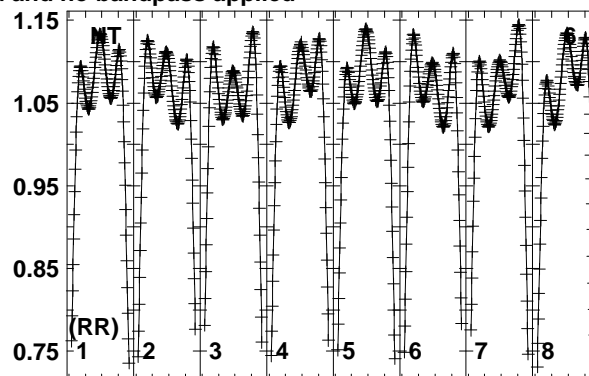
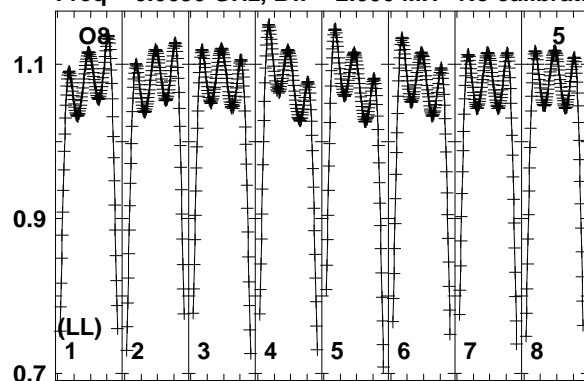
6663.06665.06667.06669.06671.06673.06675.06677.0  
FREQ MHz

Lower frame: Real Jy  
Total-power spectrum Antenna: EF (01)  
Timerange: 00/23:54:01 to 00/23:56:59

Plot file version 164 created 20-MAR-2017 16:00:26

J1925+1227 EM117H 1.UVDATA.1

Freq = 6.6630 GHz, Bw = 2.000 MH No calibration applied and no bandpass applied



6663.06665.06667.06669.06671.06673.06675.06677.0

FREQ MHz

6663.06665.06667.06669.06671.06673.06675.06677.0

FREQ MHz

6663.06665.06667.06669.06671.06673.06675.06677.0

FREQ MHz

Lower frame: Real Jy

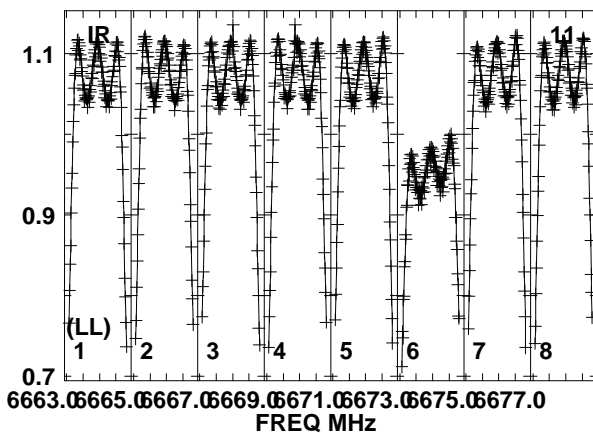
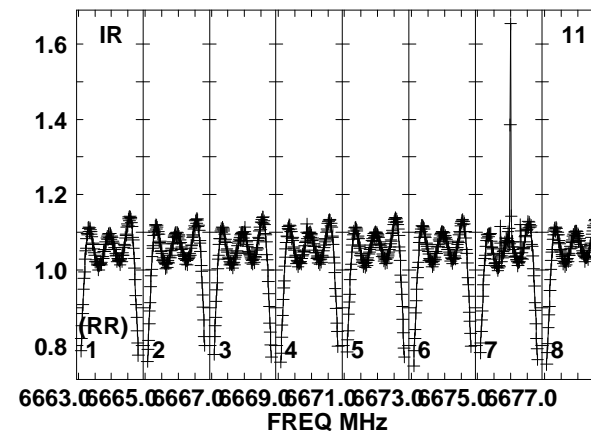
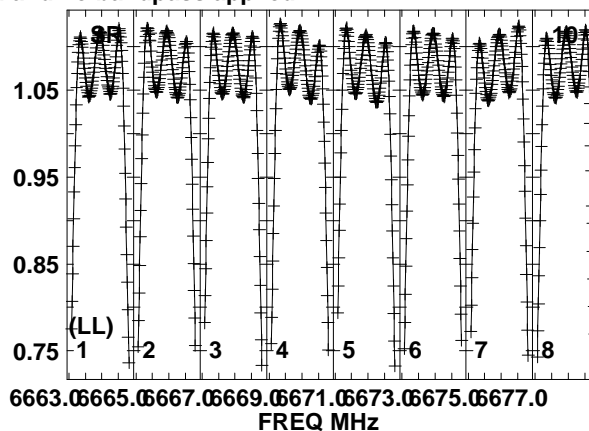
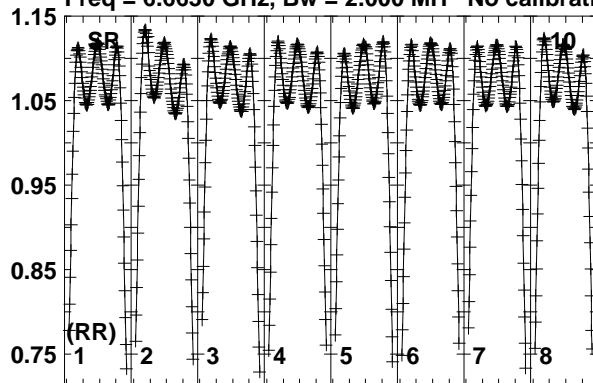
Total-power spectrum Antenna: O8 (05)

Timerange: 00/23:54:01 to 00/23:56:59

Plot file version 165 created 20-MAR-2017 16:00:26

J1925+1227 EM117H 1.UVDATA.1

Freq = 6.6630 GHz, Bw = 2.000 MH No calibration applied and no bandpass applied

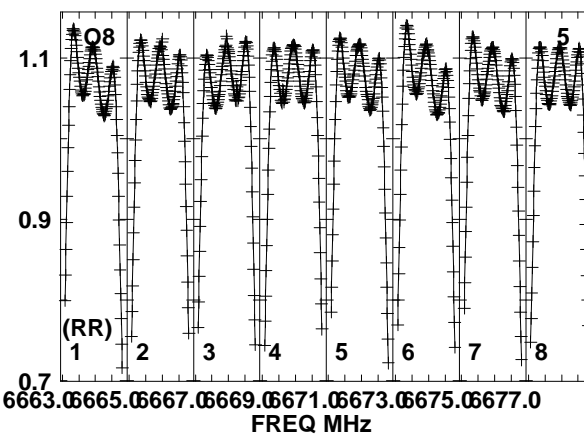
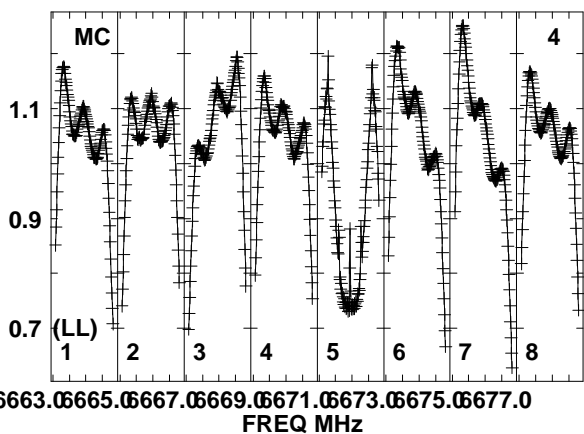
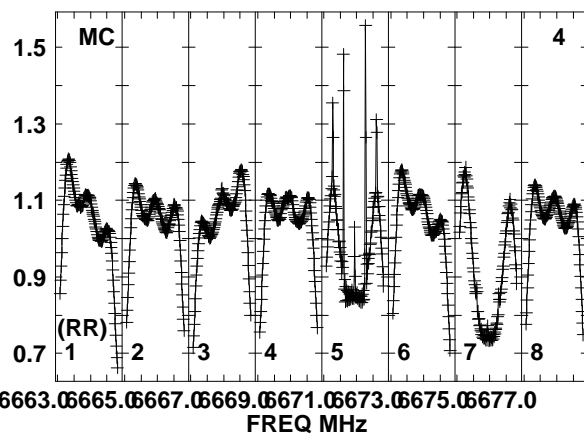
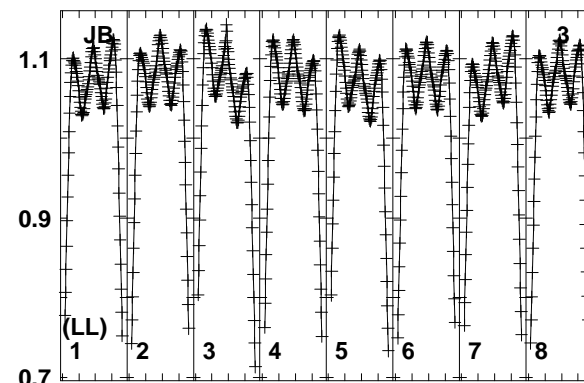
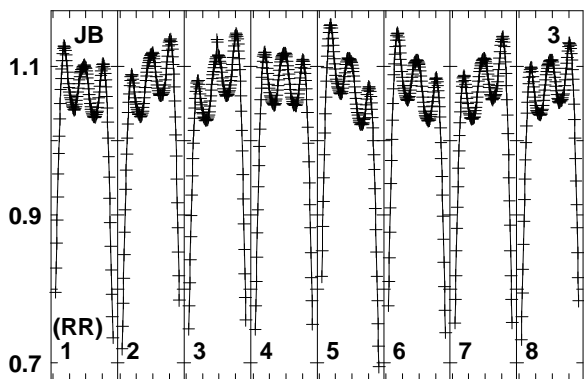
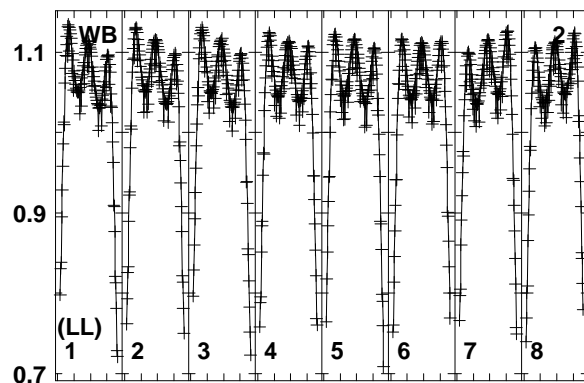
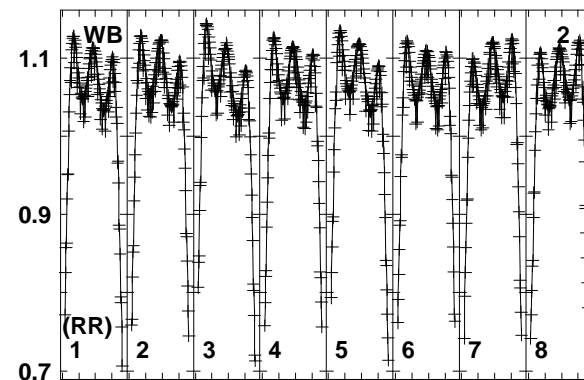
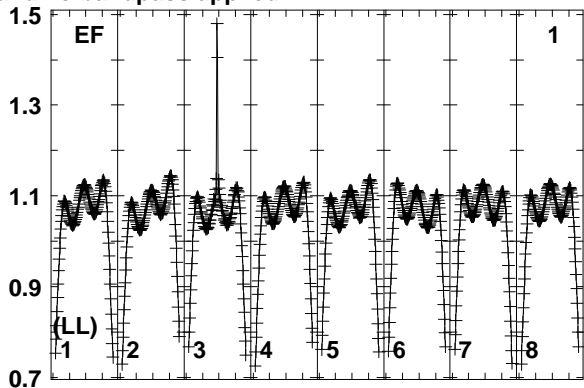
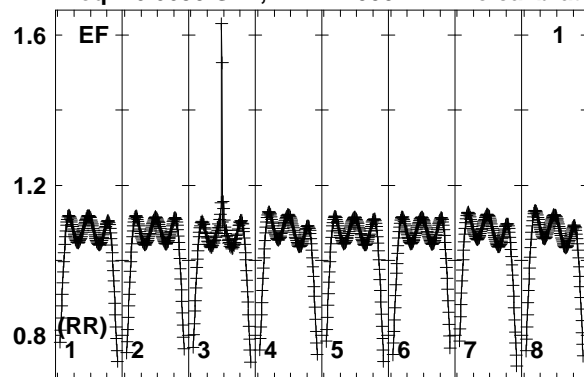


Lower frame: Real Jy  
Total-power spectrum Antenna: SR (10)  
Timerange: 00/23:54:01 to 00/23:56:59

Plot file version 166 created 20-MAR-2017 16:00:26

G45.07+0.13 EM117H 1.UVDATA.1

Freq = 6.6630 GHz, Bw = 2.000 MH No calibration applied and no bandpass applied



6663.06665.06667.06669.06671.06673.06675.06677.0

FREQ MHz

6663.06665.06667.06669.06671.06673.06675.06677.0

FREQ MHz

6663.06665.06667.06669.06671.06673.06675.06677.0

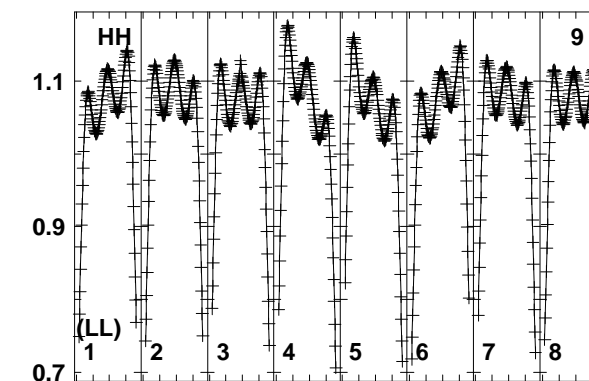
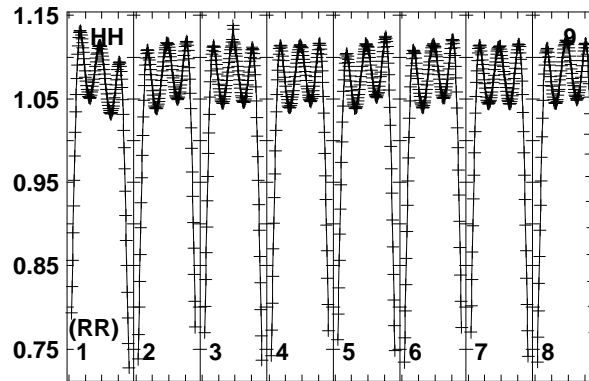
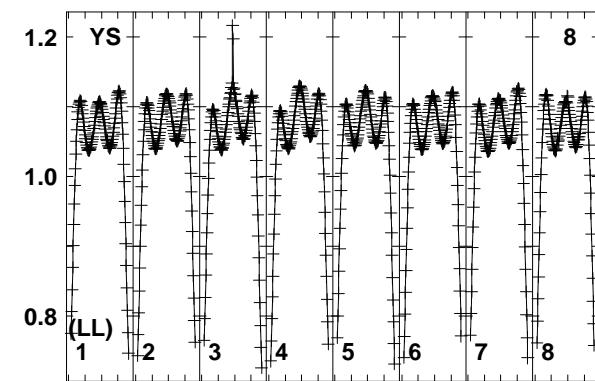
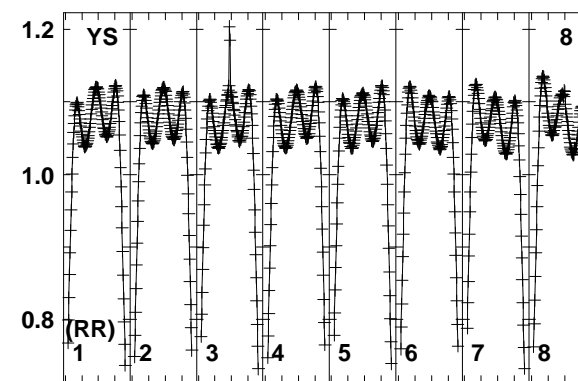
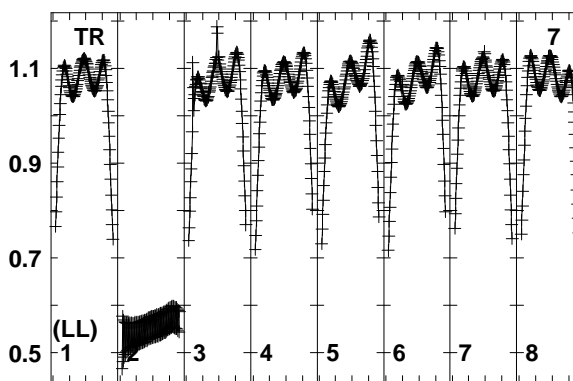
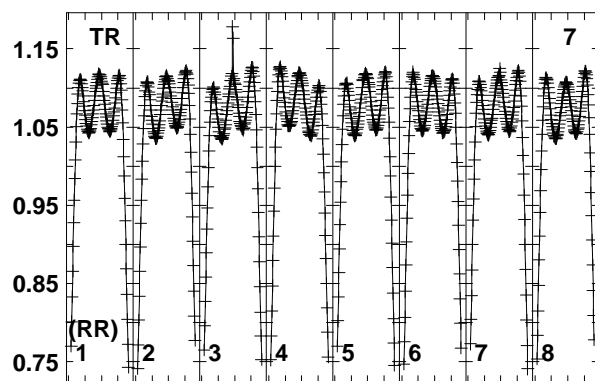
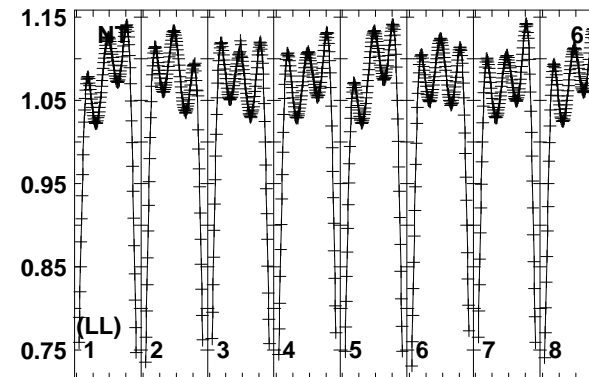
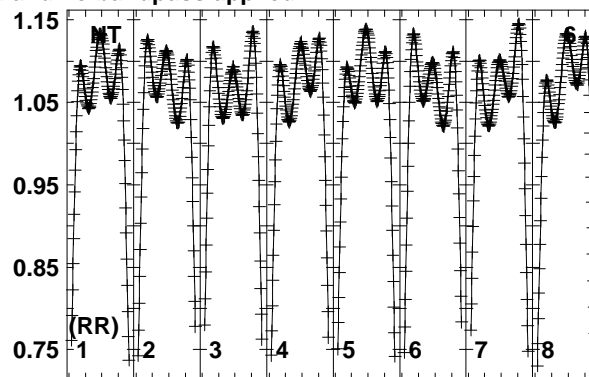
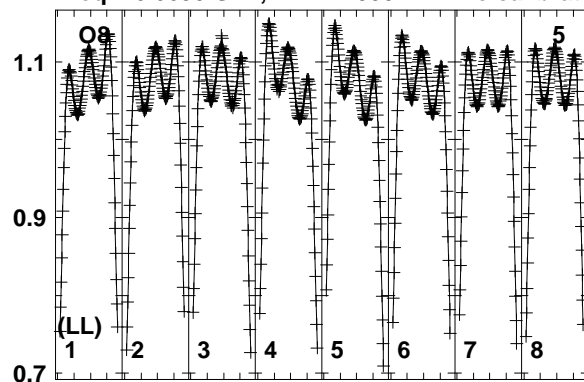
FREQ MHz

Lower frame: Real Jy  
Total-power spectrum Antenna: EF (01)  
Timerange: 00/23:57:01 to 00/23:58:59

Plot file version 167 created 20-MAR-2017 16:00:27

G45.07+0.13 EM117H 1.UVDATA.1

Freq = 6.6630 GHz, Bw = 2.000 MH No calibration applied and no bandpass applied



6663.06665.06667.06669.06671.06673.06675.06677.0

FREQ MHz

6663.06665.06667.06669.06671.06673.06675.06677.0

FREQ MHz

6663.06665.06667.06669.06671.06673.06675.06677.0

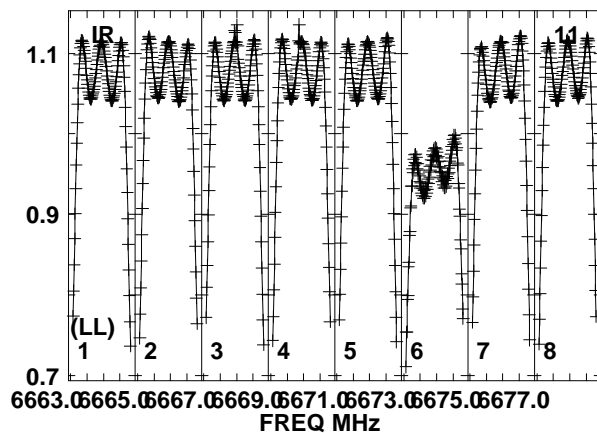
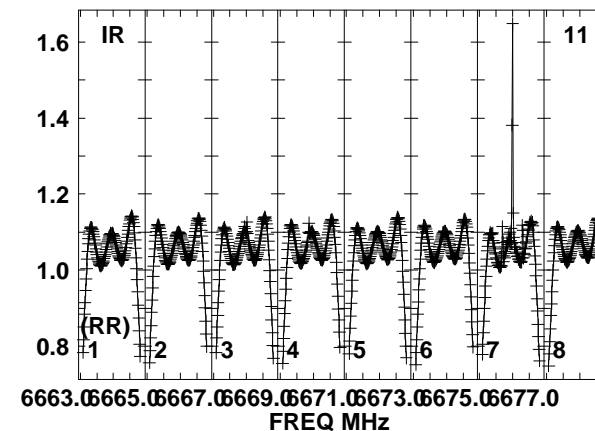
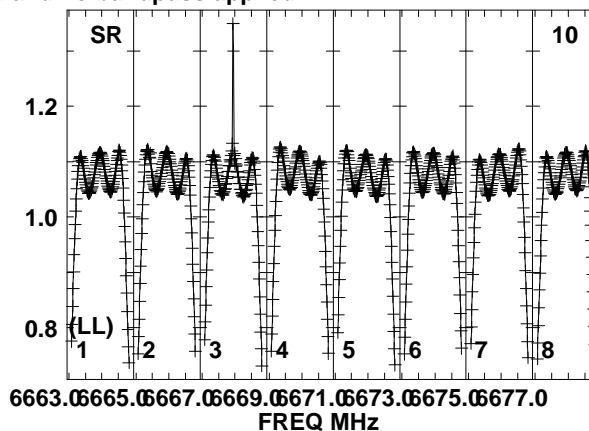
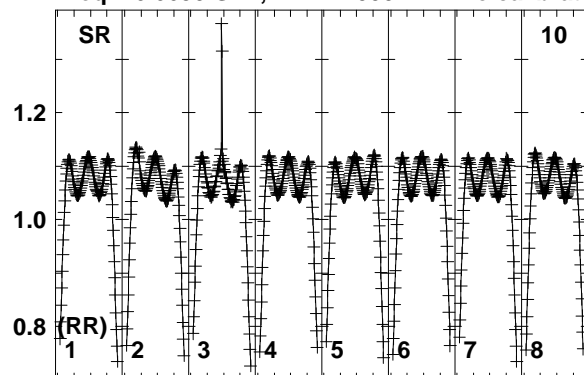
FREQ MHz

Lower frame: Real Jy  
Total-power spectrum Antenna: O8 (05)  
Timerange: 00/23:57:01 to 00/23:58:59

Plot file version 168 created 20-MAR-2017 16:00:27

G45.07+0.13 EM117H 1.UVDATA.1

Freq = 6.6630 GHz, Bw = 2.000 MH No calibration applied and no bandpass applied

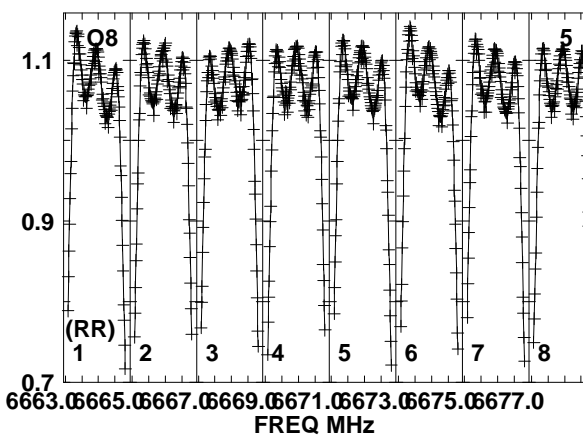
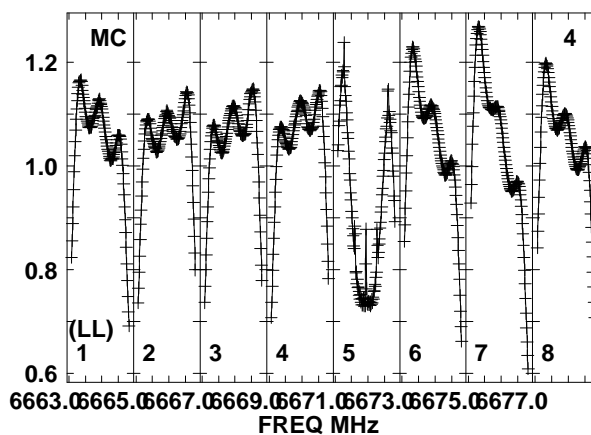
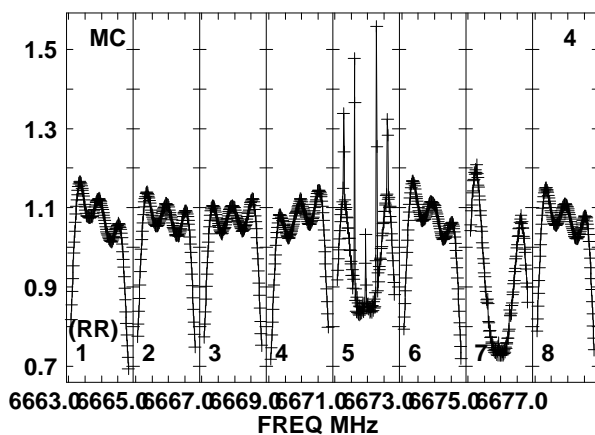
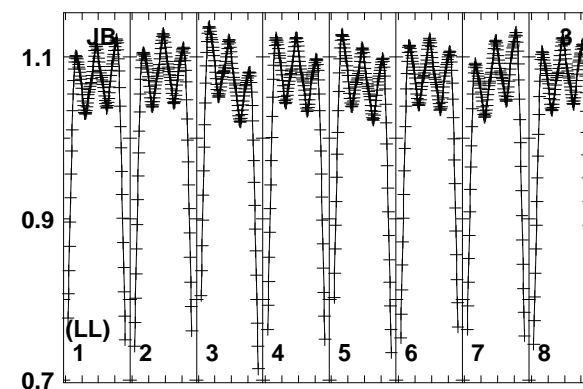
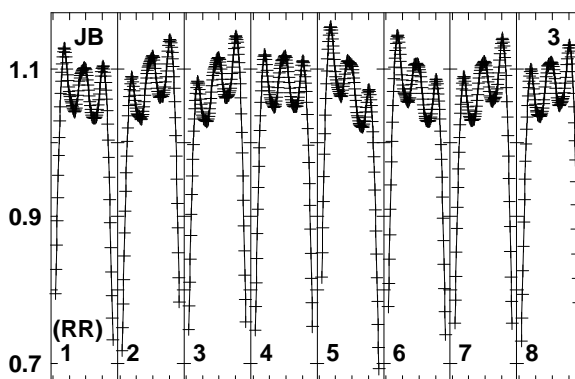
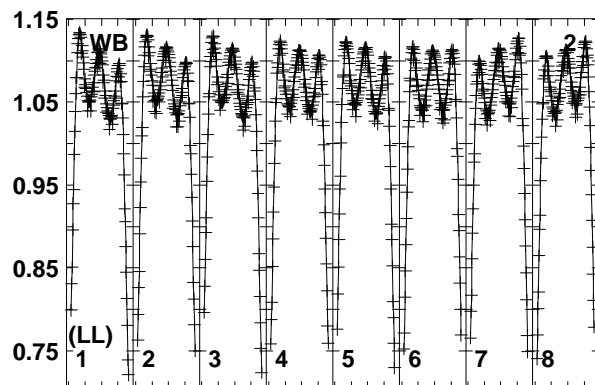
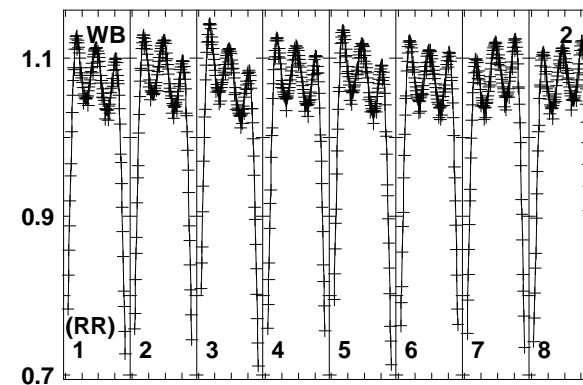
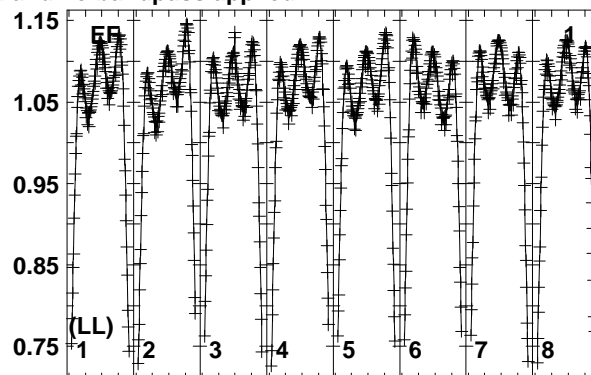
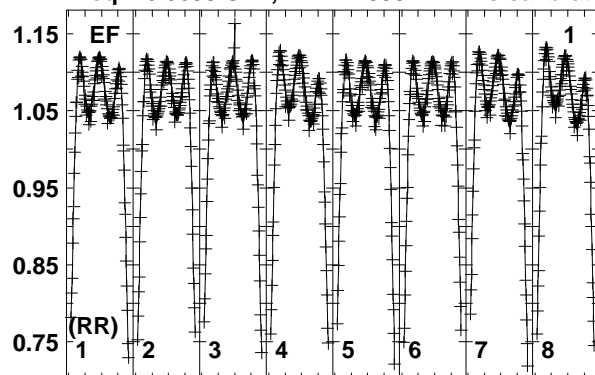


Lower frame: Real Jy  
Total-power spectrum Antenna: SR (10)  
Timerange: 00/23:57:01 to 00/23:58:59

Plot file version 169 created 20-MAR-2017 16:00:27

J1925+1227 EM117H 1.UVDATA.1

Freq = 6.6630 GHz, Bw = 2.000 MH No calibration applied and no bandpass applied



6663.06665.06667.06669.06671.06673.06675.06677.0  
FREQ MHz

6663.06665.06667.06669.06671.06673.06675.06677.0  
FREQ MHz

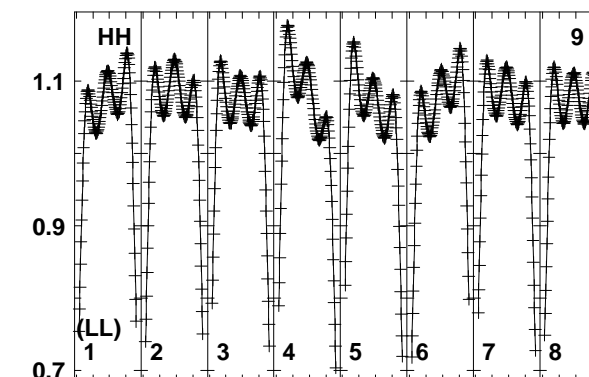
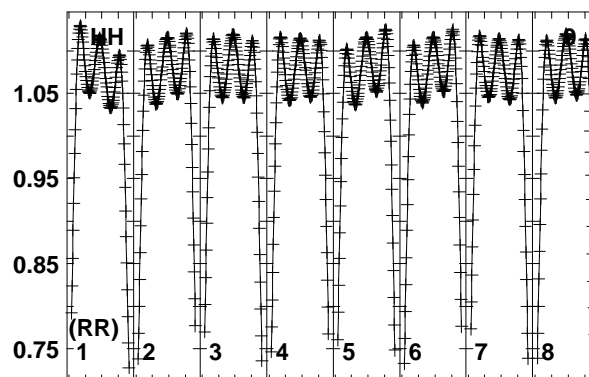
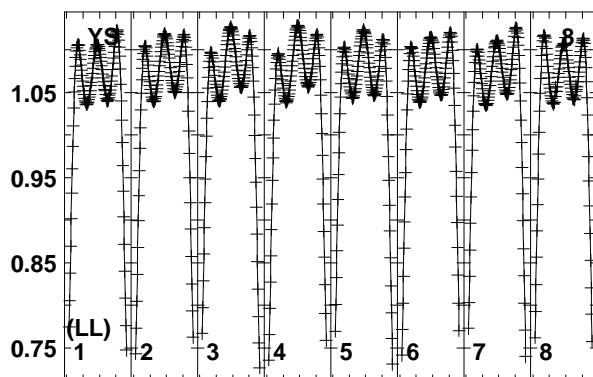
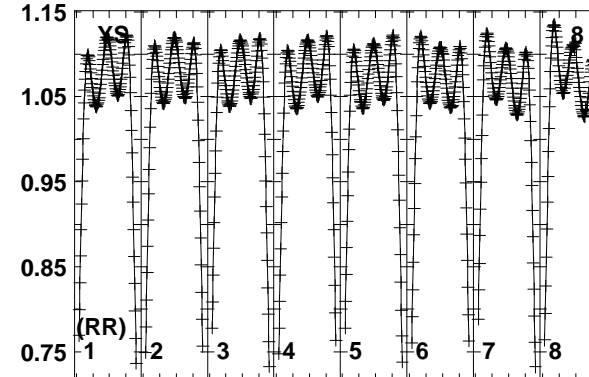
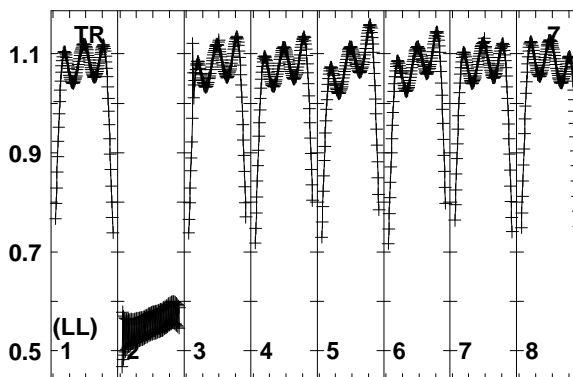
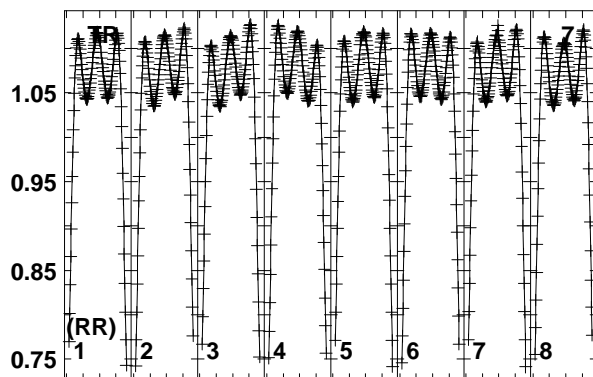
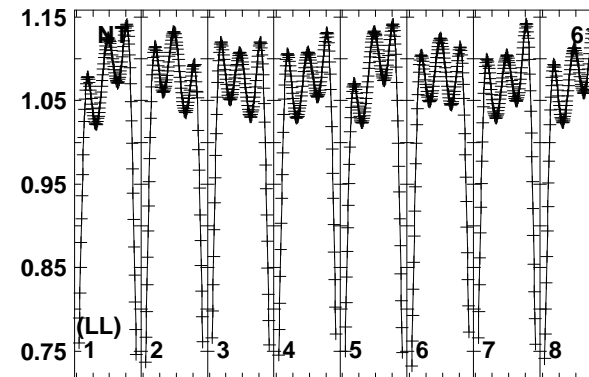
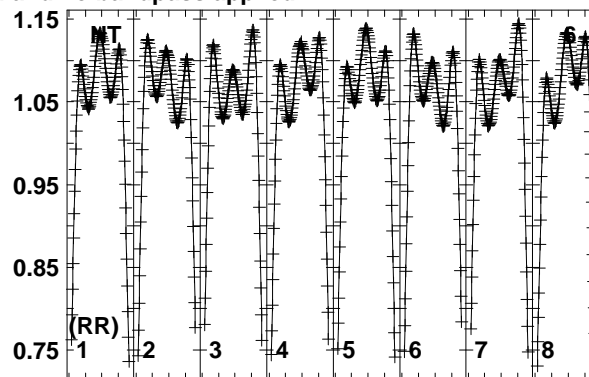
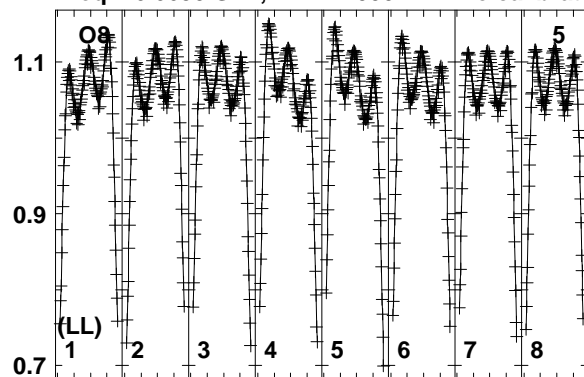
6663.06665.06667.06669.06671.06673.06675.06677.0  
FREQ MHz

Lower frame: Real Jy  
Total-power spectrum Antenna: EF (01)  
Timerange: 00/23:59:01 to 01/00:01:59

Plot file version 170 created 20-MAR-2017 16:00:27

J1925+1227 EM117H 1.UVDATA.1

Freq = 6.6630 GHz, Bw = 2.000 MH No calibration applied and no bandpass applied



6663.06665.06667.06669.06671.06673.06675.06677.0

FREQ MHz

6663.06665.06667.06669.06671.06673.06675.06677.0

FREQ MHz

6663.06665.06667.06669.06671.06673.06675.06677.0

FREQ MHz

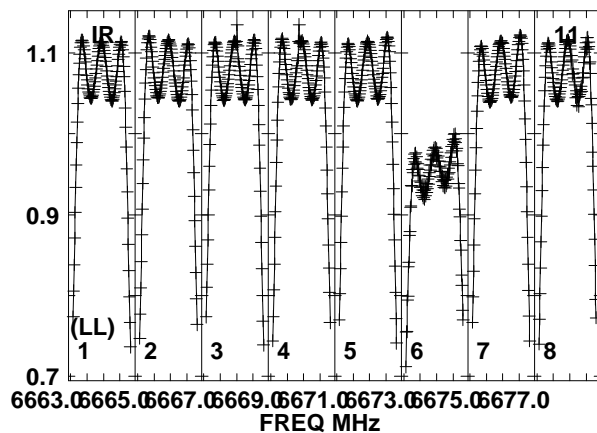
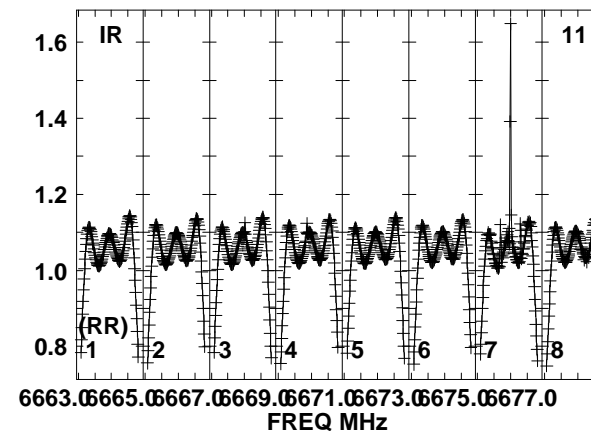
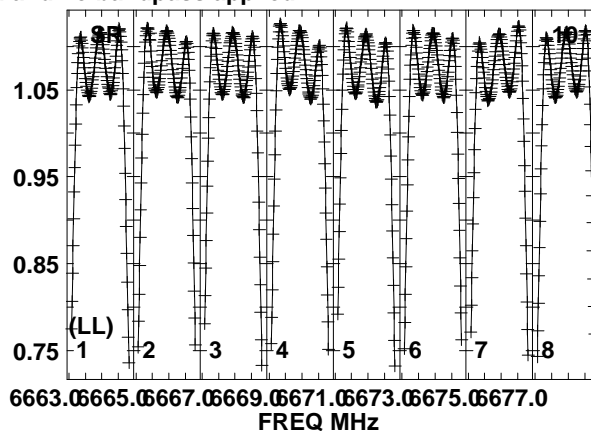
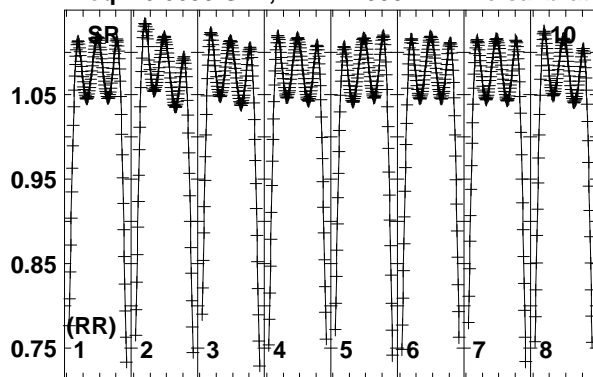
Lower frame: Real Jy  
Total-power spectrum Antenna: O8 (05)  
Timerange: 00/23:59:01 to 01/00:01:59



Plot file version 171 created 20-MAR-2017 16:00:28

J1925+1227 EM117H 1.UVDATA.1

Freq = 6.6630 GHz, Bw = 2.000 MH No calibration applied and no bandpass applied

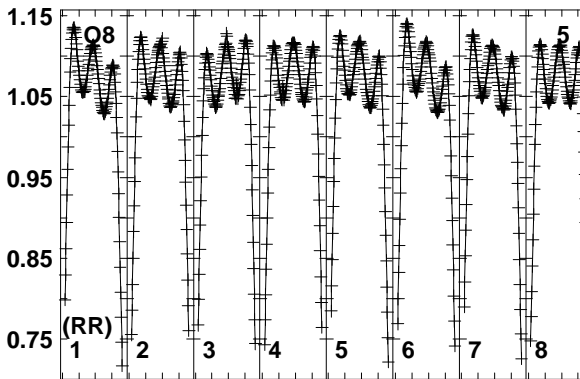
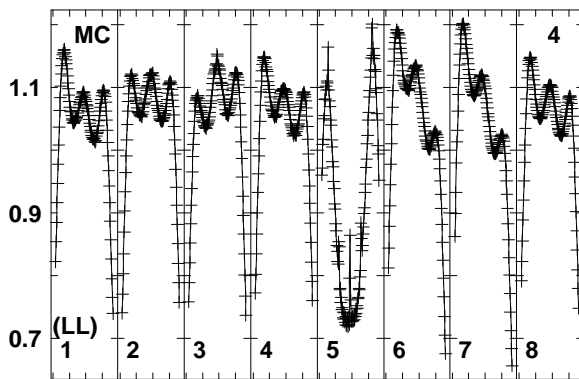
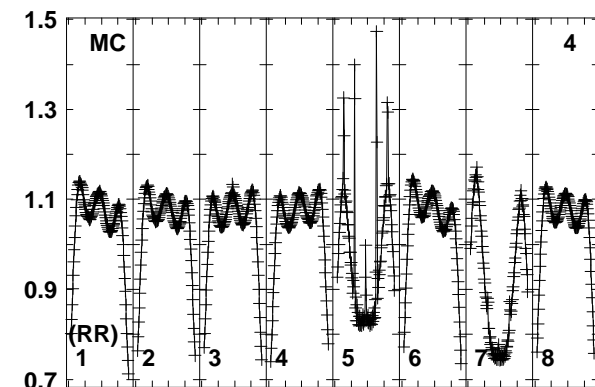
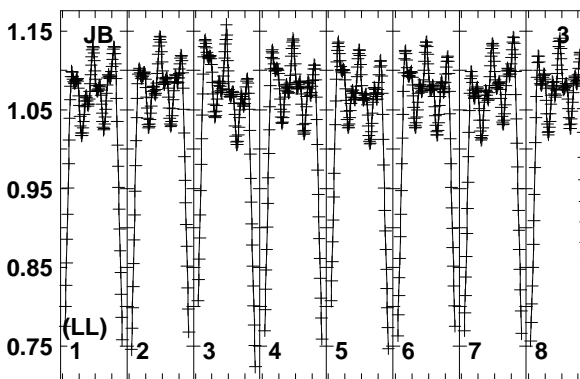
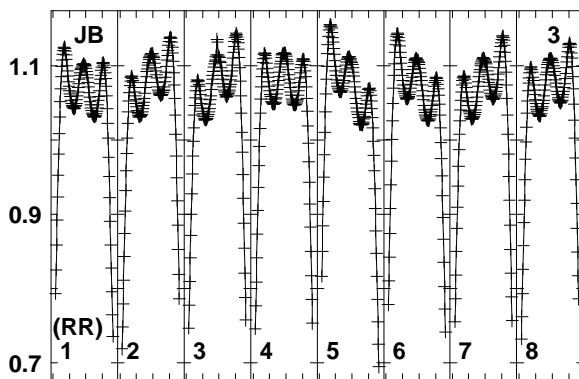
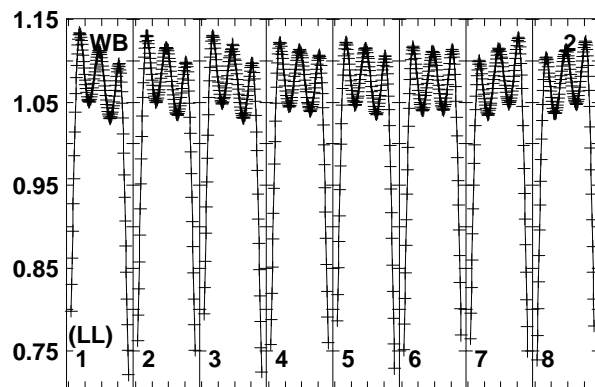
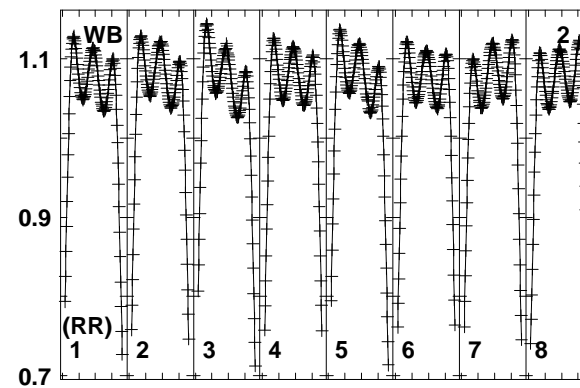
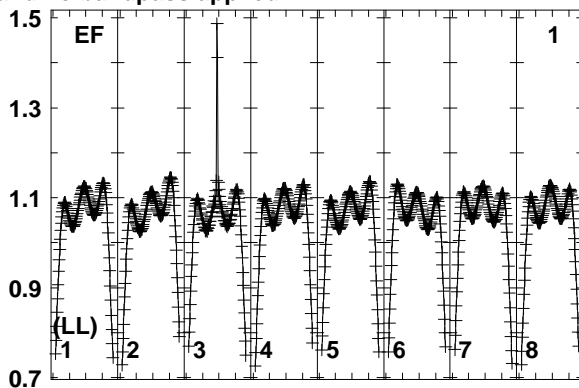
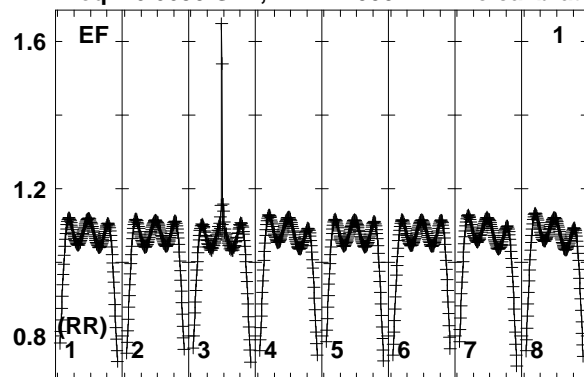


Lower frame: Real Jy  
Total-power spectrum Antenna: SR (10)  
Timerange: 00/23:59:01 to 01/00:01:59

Plot file version 172 created 20-MAR-2017 16:00:28

G45.07+0.13 EM117H 1.UVDATA.1

Freq = 6.6630 GHz, Bw = 2.000 MH No calibration applied and no bandpass applied



6663.06665.06667.06669.06671.06673.06675.06677.0  
FREQ MHz

6663.06665.06667.06669.06671.06673.06675.06677.0  
FREQ MHz

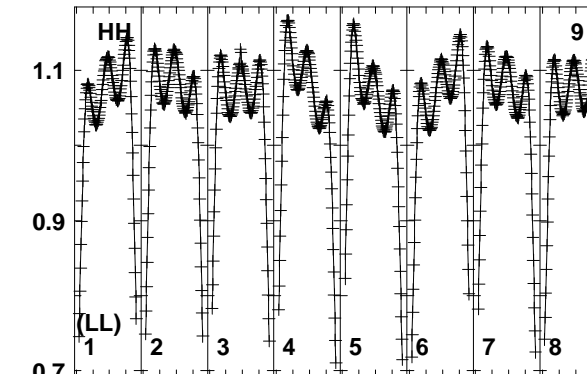
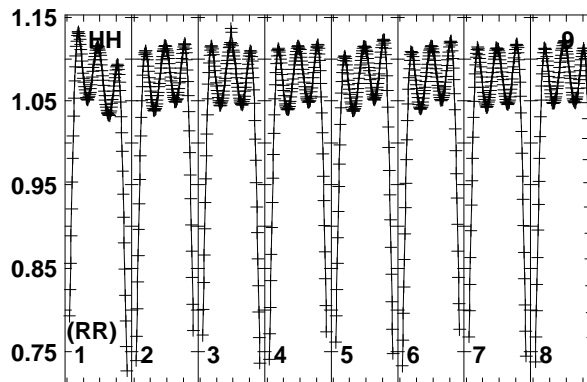
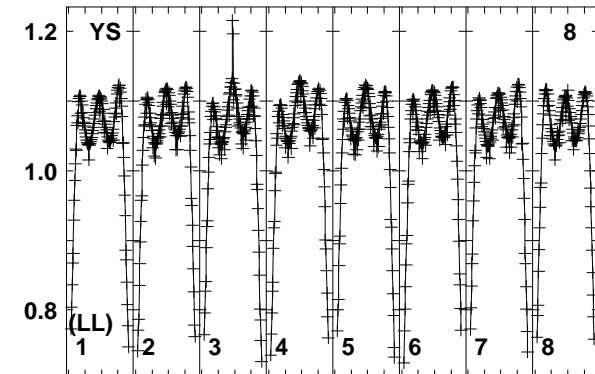
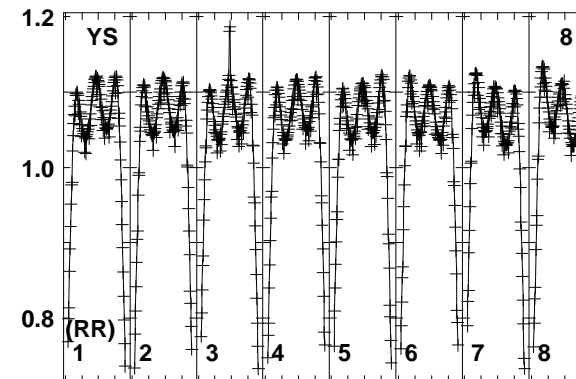
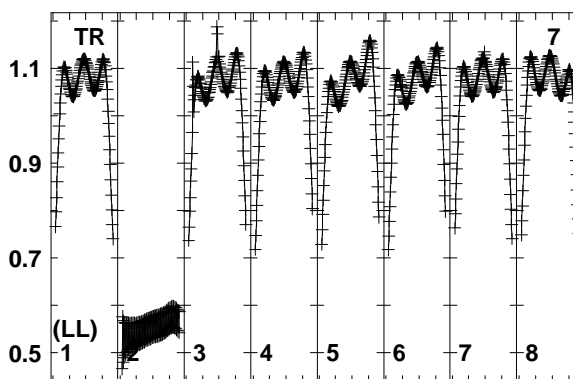
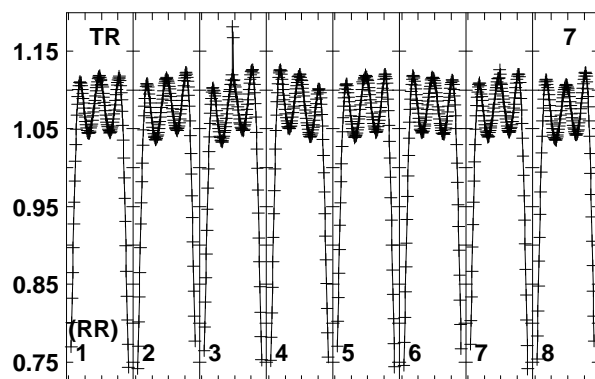
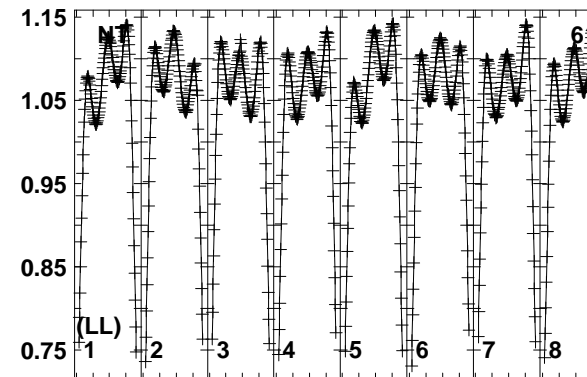
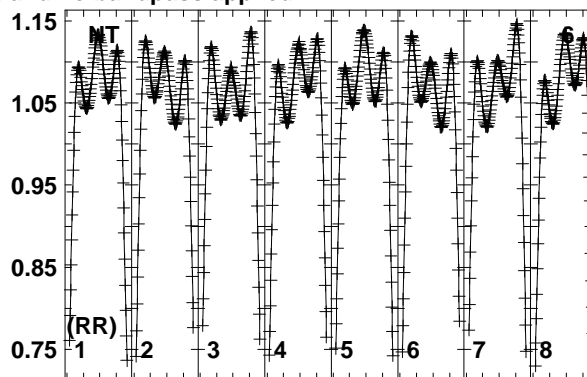
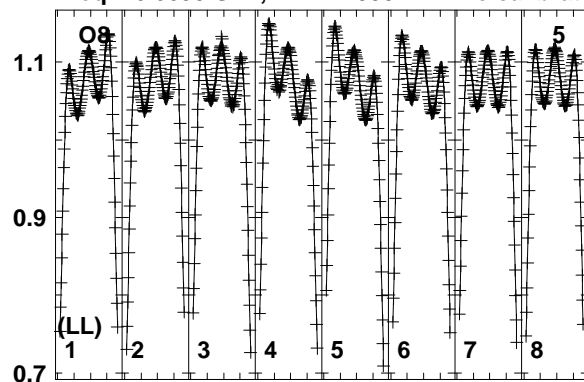
6663.06665.06667.06669.06671.06673.06675.06677.0  
FREQ MHz

Lower frame: Real Jy  
Total-power spectrum Antenna: EF (01)  
Timerange: 01/00:02:01 to 01/00:03:59

Plot file version 173 created 20-MAR-2017 16:00:28

G45.07+0.13 EM117H 1.UVDATA.1

Freq = 6.6630 GHz, Bw = 2.000 MH No calibration applied and no bandpass applied



6663.06665.06667.06669.06671.06673.06675.06677.0

FREQ MHz

6663.06665.06667.06669.06671.06673.06675.06677.0

FREQ MHz

6663.06665.06667.06669.06671.06673.06675.06677.0

FREQ MHz

Lower frame: Real Jy

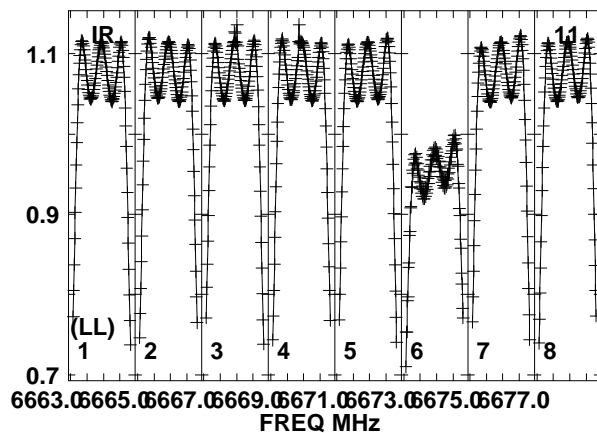
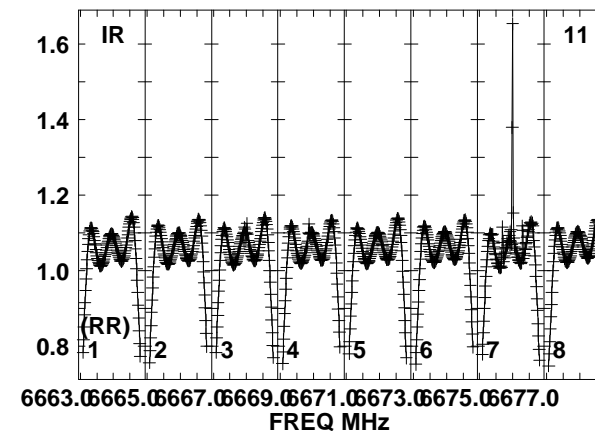
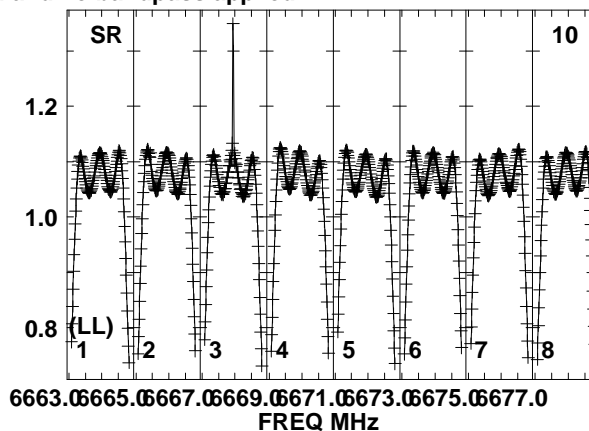
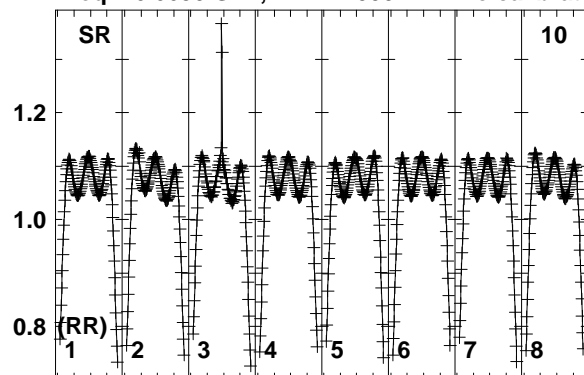
Total-power spectrum Antenna: O8 (05)

Timerange: 01/00:02:01 to 01/00:03:59

Plot file version 174 created 20-MAR-2017 16:00:28

G45.07+0.13 EM117H 1.UVDATA.1

Freq = 6.6630 GHz, Bw = 2.000 MH No calibration applied and no bandpass applied

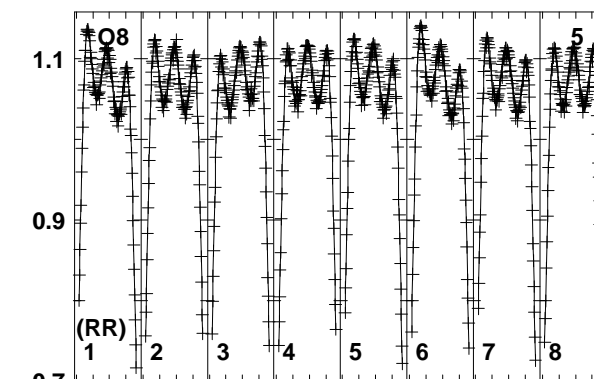
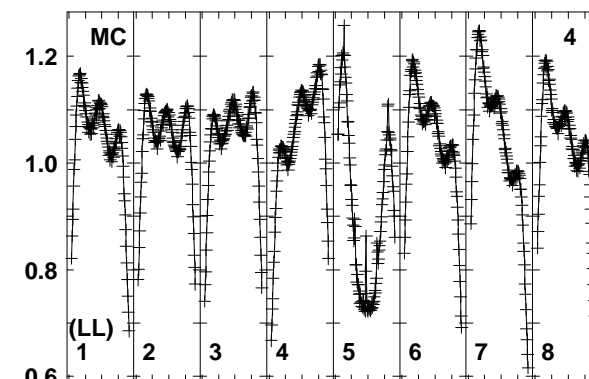
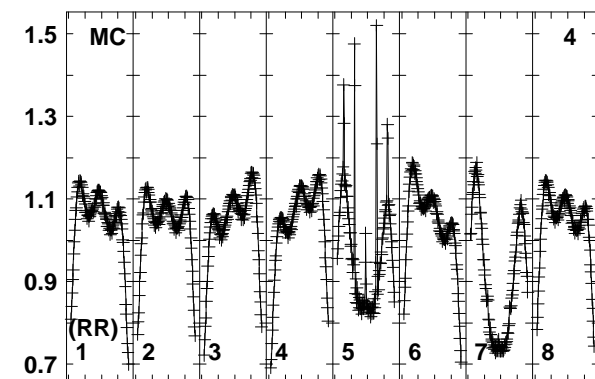
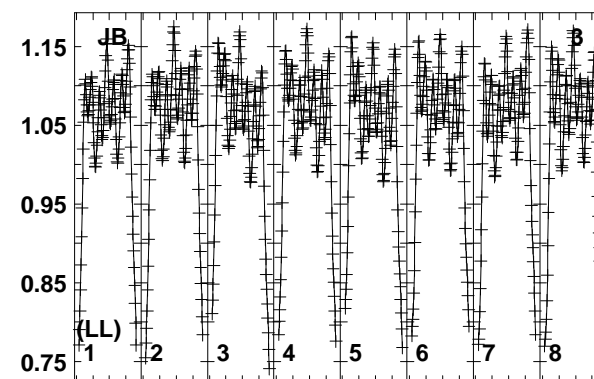
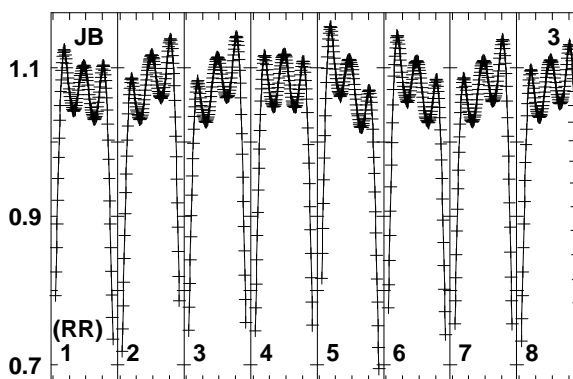
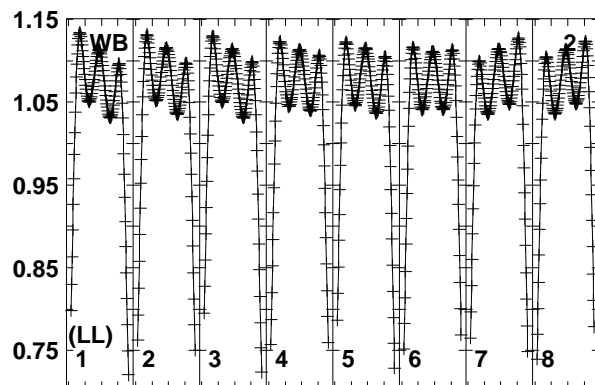
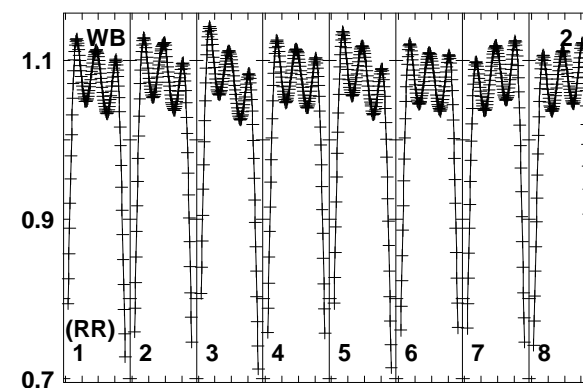
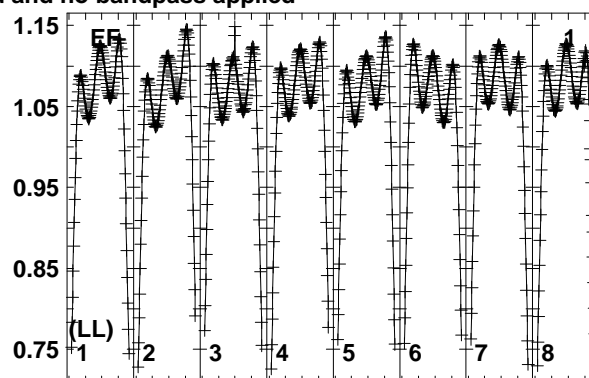
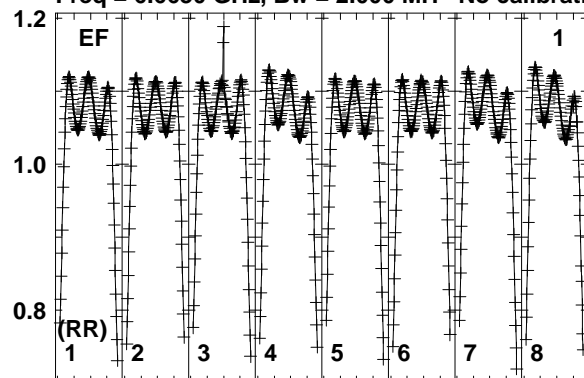


Lower frame: Real Jy  
Total-power spectrum Antenna: SR (10)  
Timerange: 01/00:02:01 to 01/00:03:59

Plot file version 175 created 20-MAR-2017 16:00:28

J1925+1227 EM117H 1.UVDATA.1

Freq = 6.6630 GHz, Bw = 2.000 MH No calibration applied and no bandpass applied



6663.06665.06667.06669.06671.06673.06675.06677.0  
FREQ MHz

6663.06665.06667.06669.06671.06673.06675.06677.0  
FREQ MHz

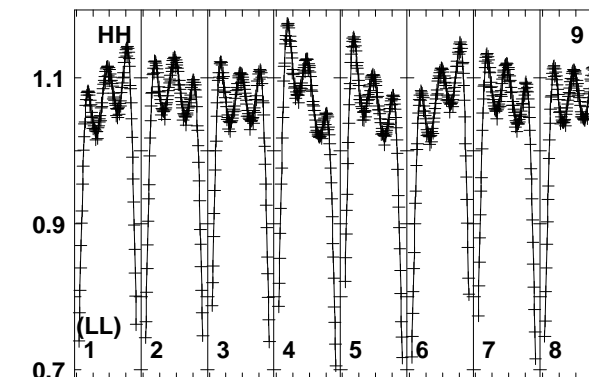
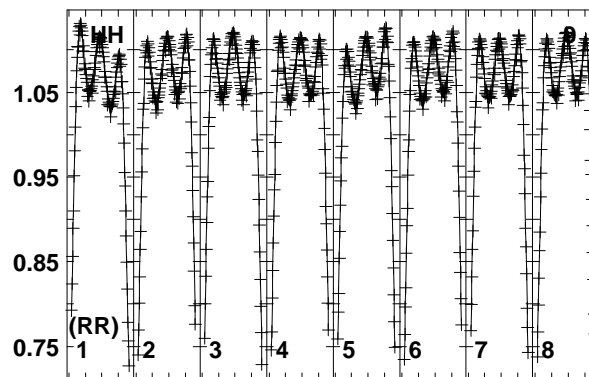
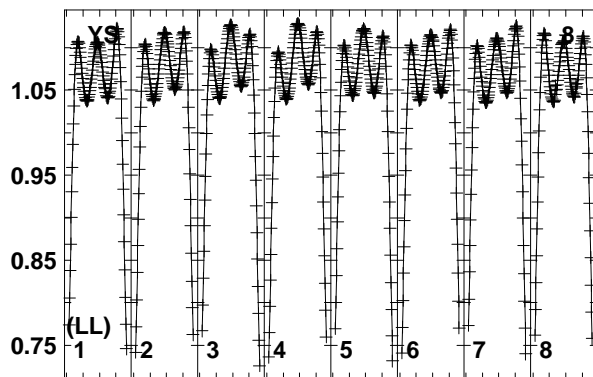
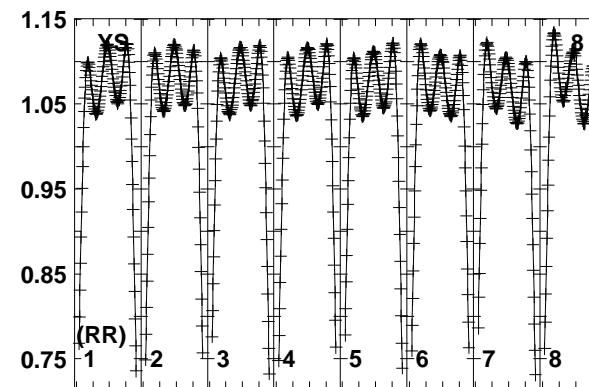
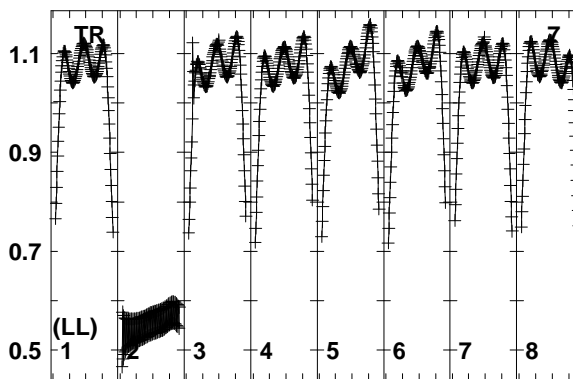
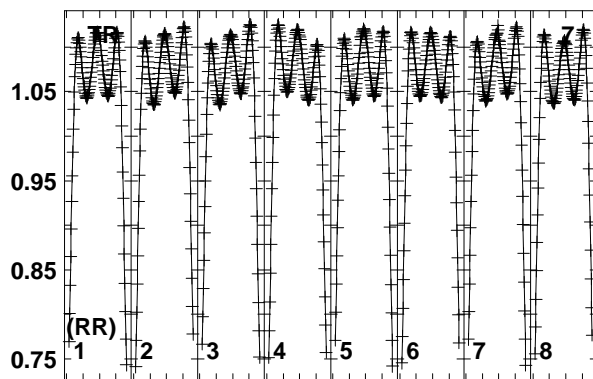
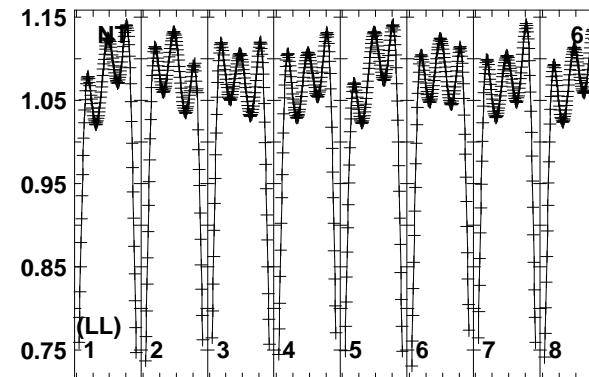
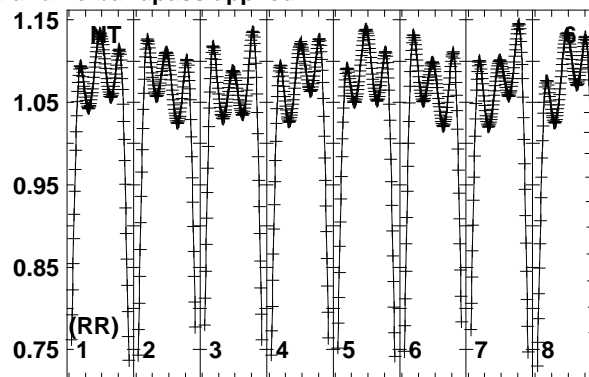
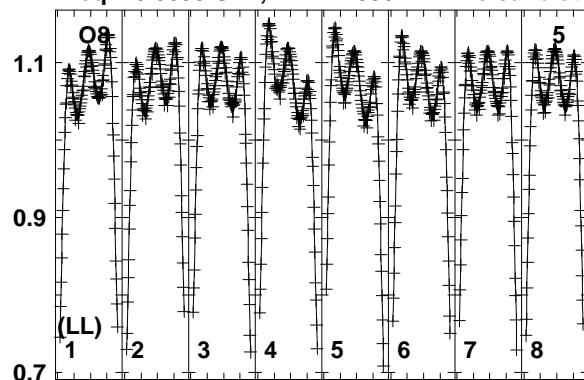
6663.06665.06667.06669.06671.06673.06675.06677.0  
FREQ MHz

Lower frame: Real Jy  
Total-power spectrum Antenna: EF (01)  
Timerange: 01/00:04:41 to 01/00:07:39

Plot file version 176 created 20-MAR-2017 16:00:29

J1925+1227 EM117H 1.UVDATA.1

Freq = 6.6630 GHz, Bw = 2.000 MH No calibration applied and no bandpass applied



6663.06665.06667.06669.06671.06673.06675.06677.0

FREQ MHz

6663.06665.06667.06669.06671.06673.06675.06677.0

FREQ MHz

6663.06665.06667.06669.06671.06673.06675.06677.0

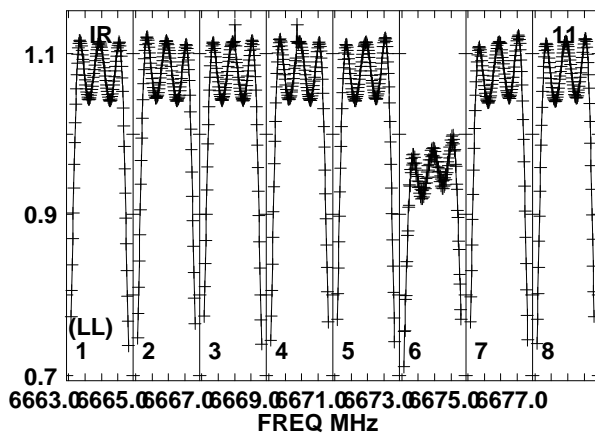
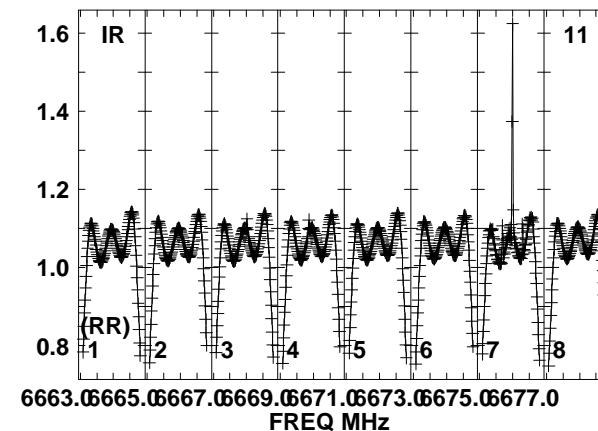
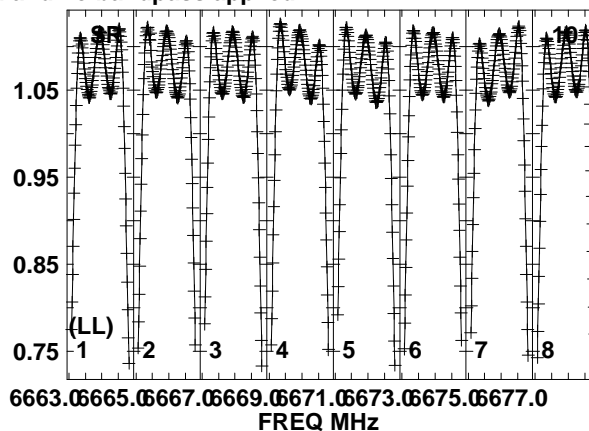
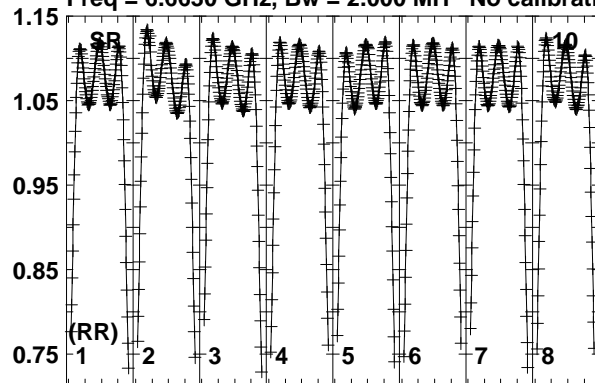
FREQ MHz

Lower frame: Real Jy  
Total-power spectrum Antenna: O8 (05)  
Timerange: 01/00:04:41 to 01/00:07:39

Plot file version 177 created 20-MAR-2017 16:00:29

J1925+1227 EM117H 1.UVDATA.1

Freq = 6.6630 GHz, Bw = 2.000 MH No calibration applied and no bandpass applied

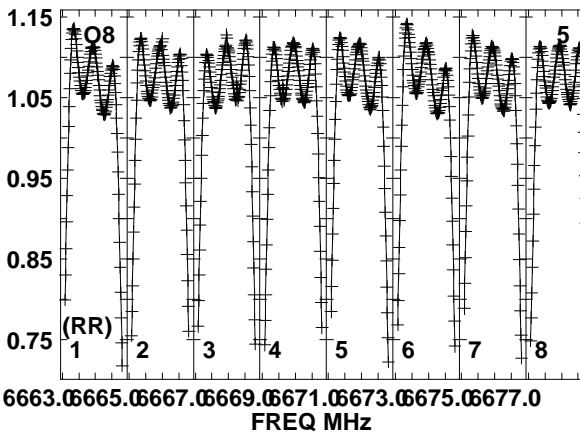
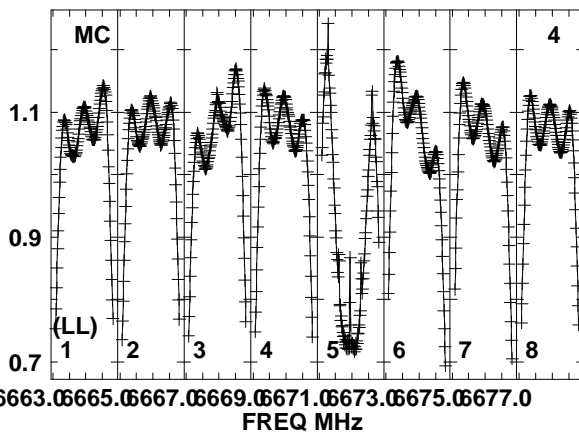
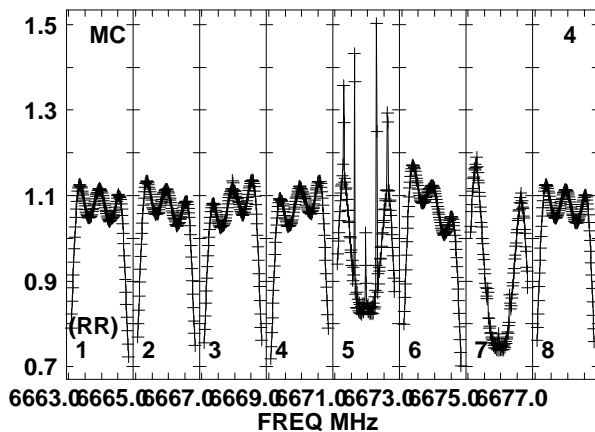
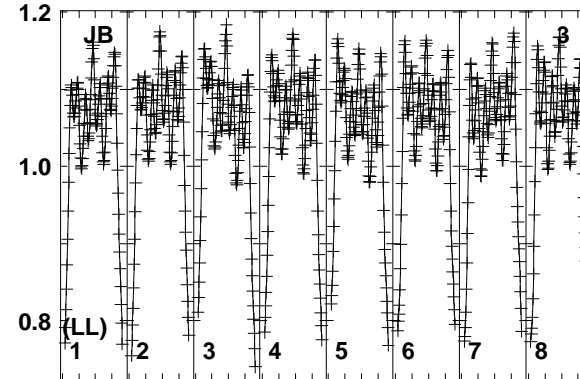
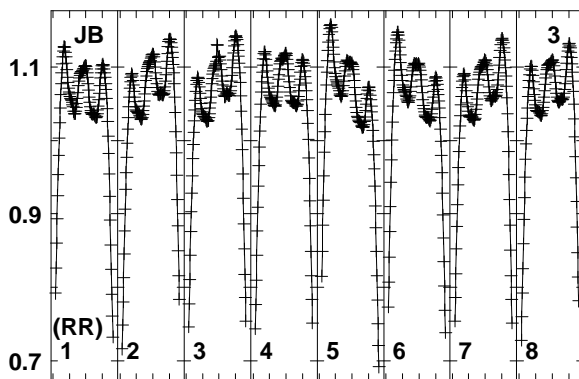
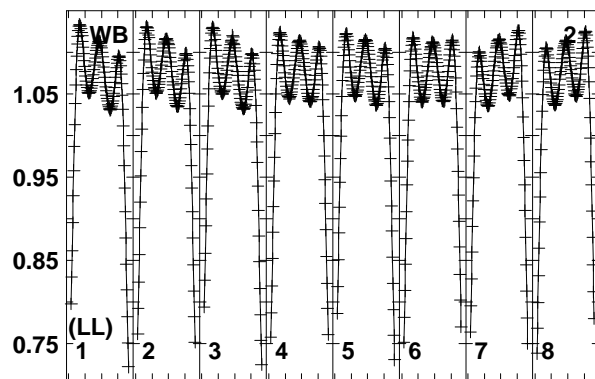
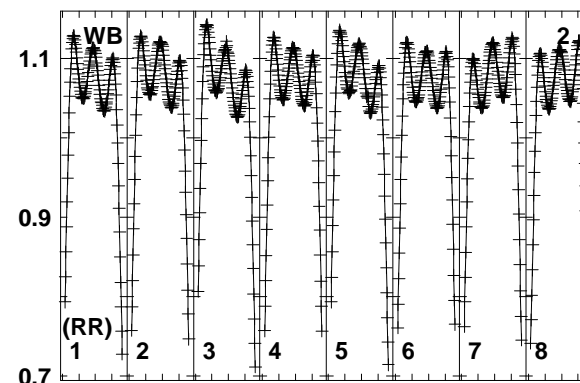
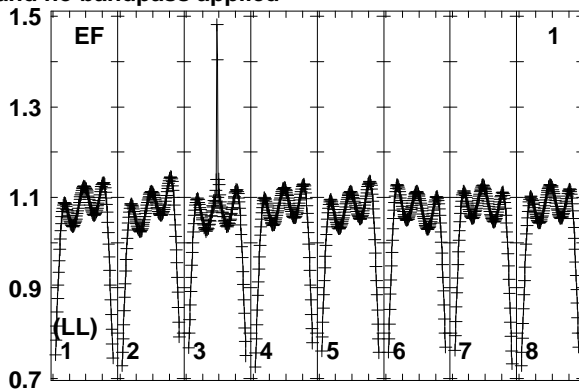
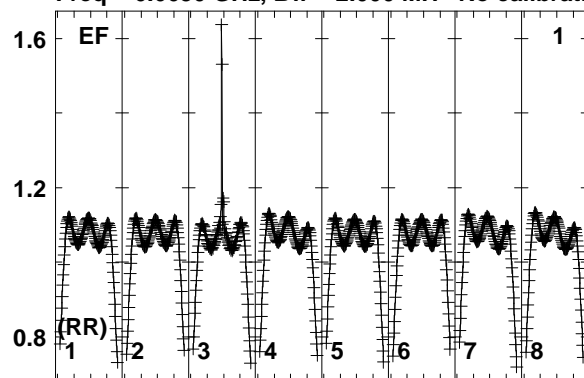


Lower frame: Real Jy  
Total-power spectrum Antenna: SR (10)  
Timerange: 01/00:04:41 to 01/00:07:39

Plot file version 178 created 20-MAR-2017 16:00:29

G45.07+0.13 EM117H 1.UVDATA.1

Freq = 6.6630 GHz, Bw = 2.000 MH No calibration applied and no bandpass applied



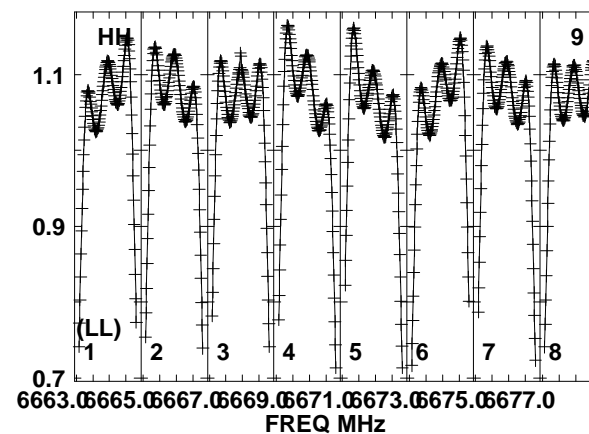
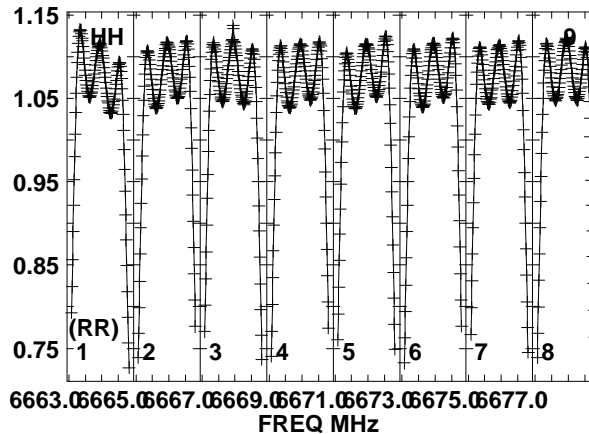
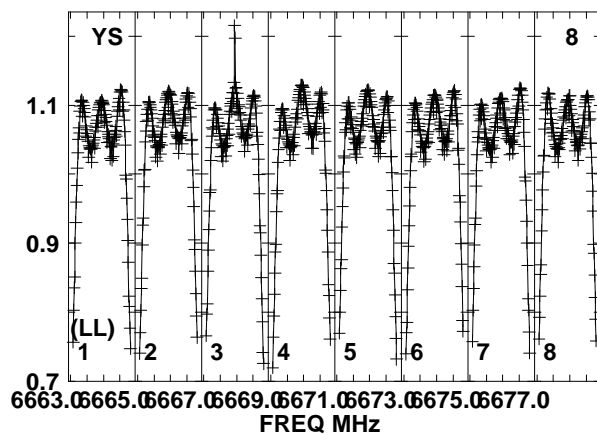
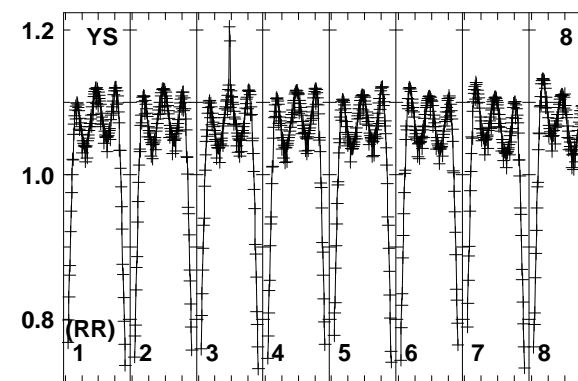
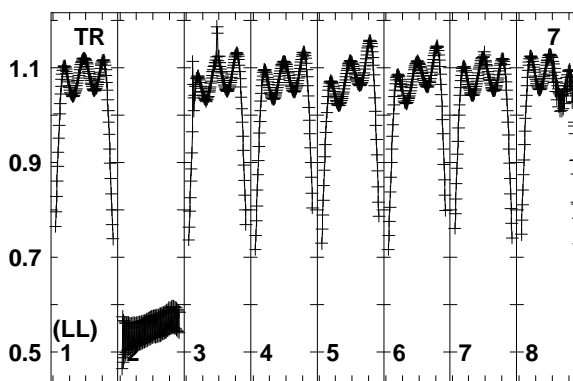
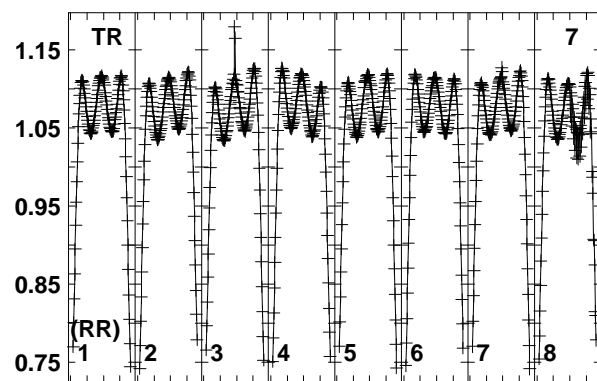
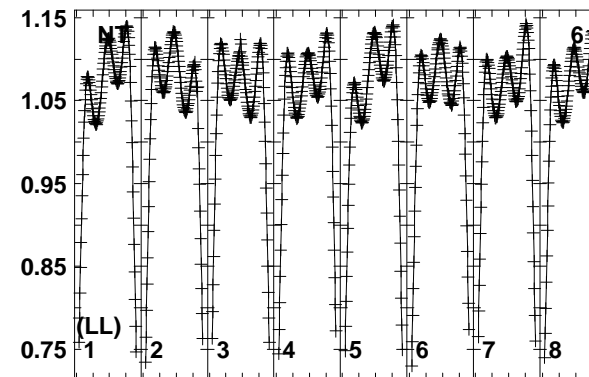
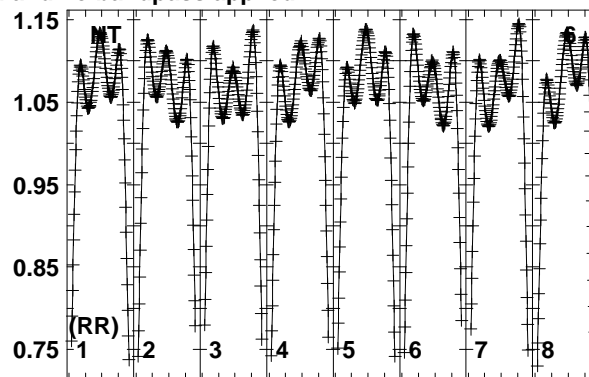
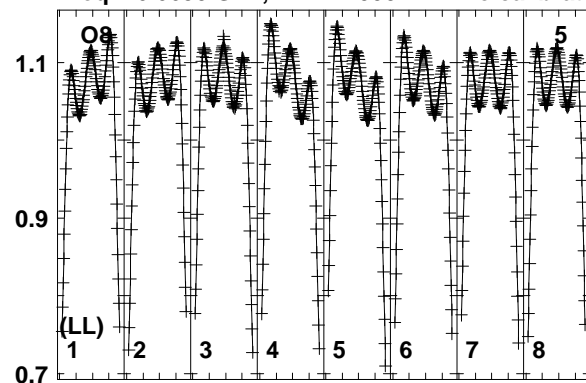
Lower frame: Real Jy  
Total-power spectrum Antenna: EF (01)  
Timerange: 01/00:07:41 to 01/00:09:39



Plot file version 179 created 20-MAR-2017 16:00:29

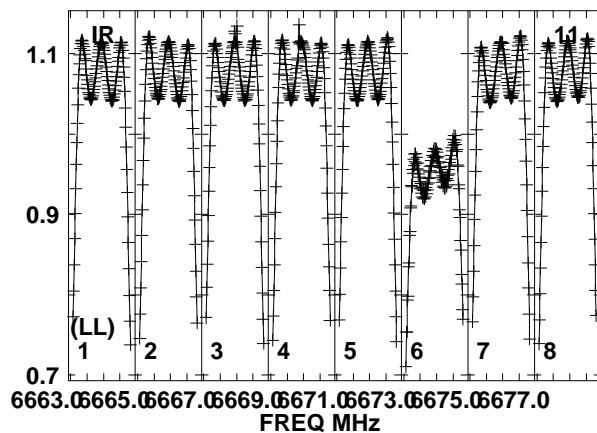
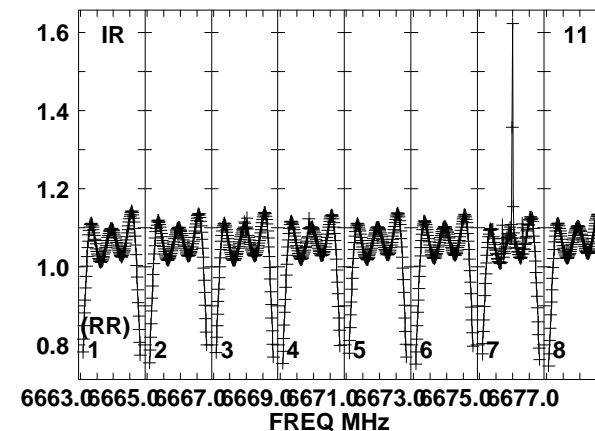
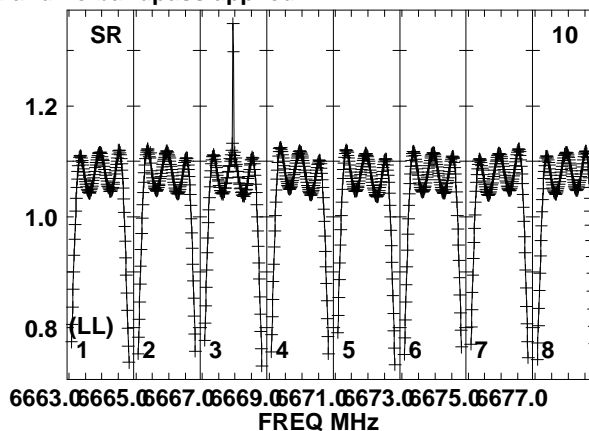
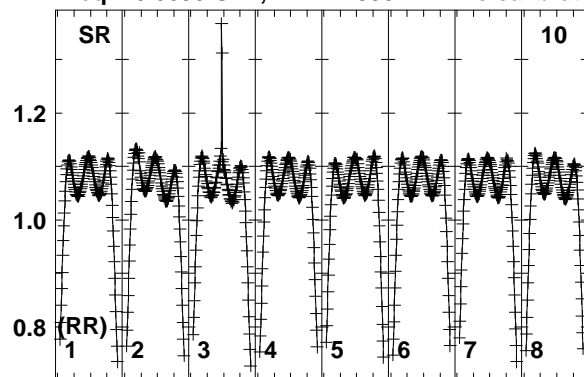
G45.07+0.13 EM117H 1.UVDATA.1

Freq = 6.6630 GHz, Bw = 2.000 MH No calibration applied and no bandpass applied



Lower frame: Real Jy  
Total-power spectrum Antenna: O8 (05)  
Timerange: 01/00:07:41 to 01/00:09:39

Plot file version 180 created 20-MAR-2017 16:00:30  
G45.07+0.13 EM117H 1.UVDATA.1  
Freq = 6.6630 GHz, Bw = 2.000 MH No calibration applied and no bandpass applied

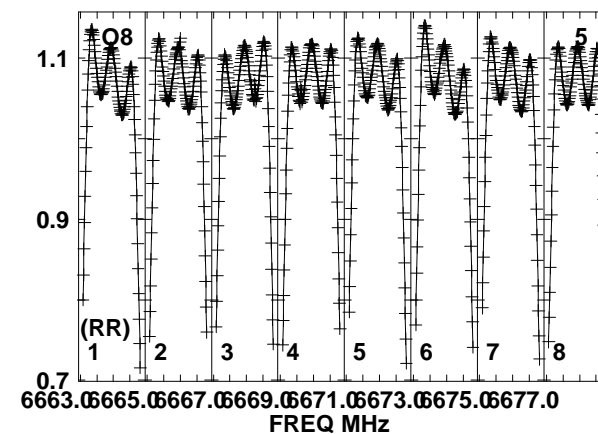
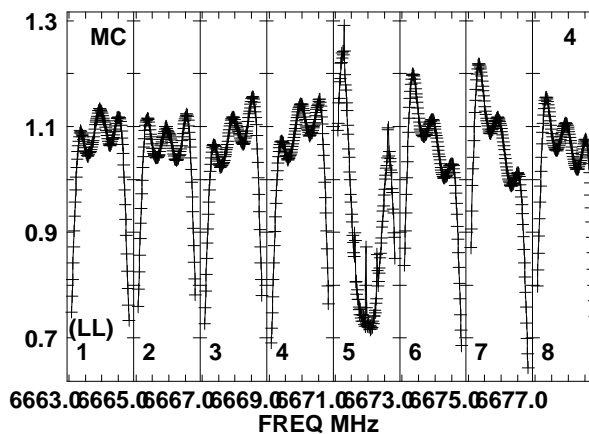
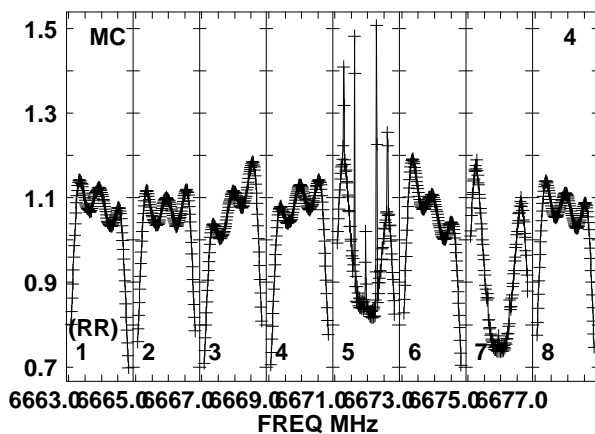
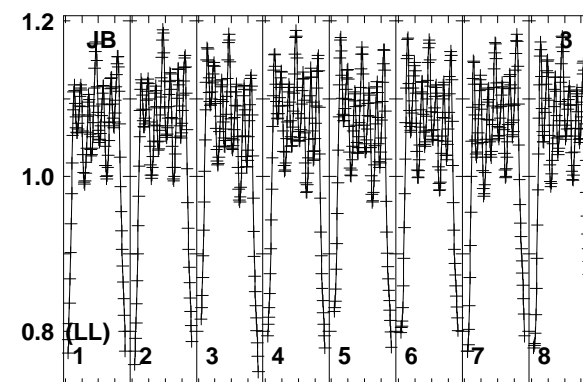
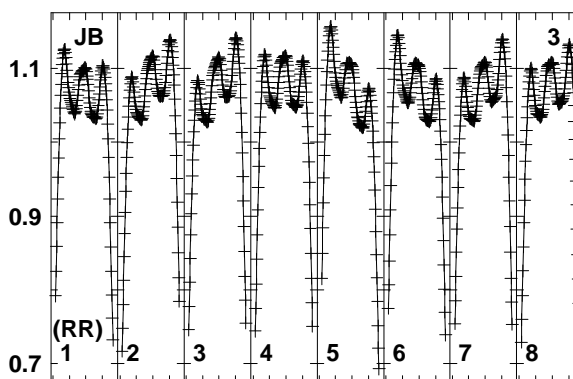
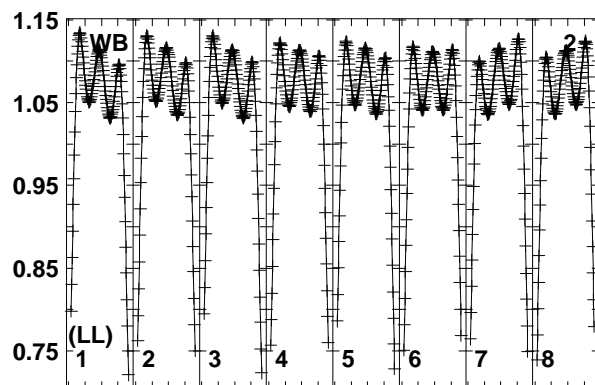
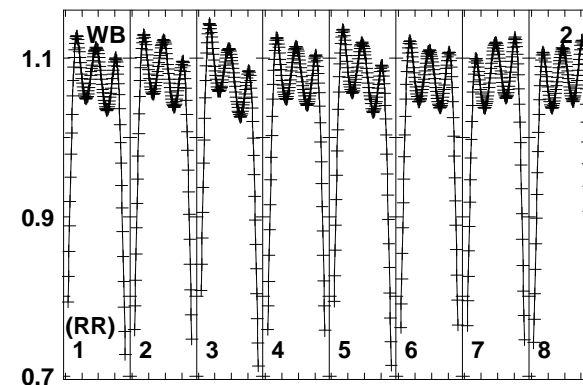
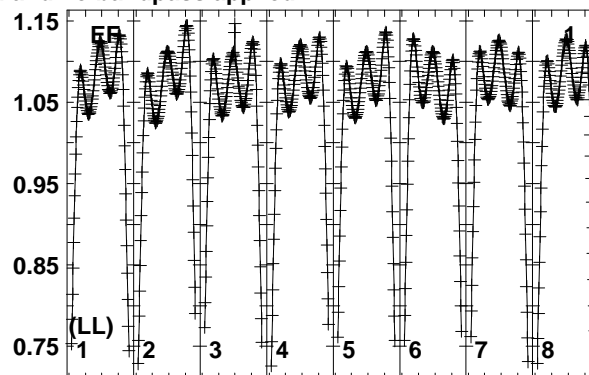
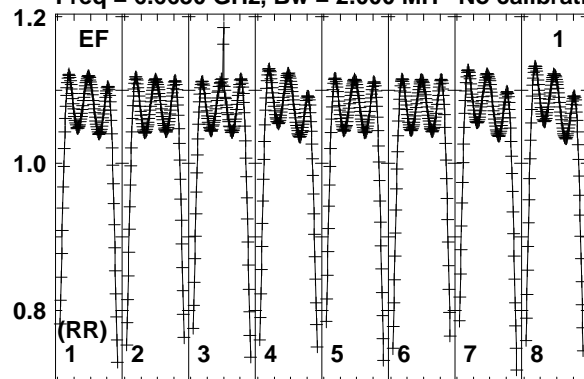


Lower frame: Real Jy  
Total-power spectrum Antenna: SR (10)  
Timerange: 01/00:07:41 to 01/00:09:39

Plot file version 181 created 20-MAR-2017 16:00:30

J1925+1227 EM117H 1.UVDATA.1

Freq = 6.6630 GHz, Bw = 2.000 MH No calibration applied and no bandpass applied

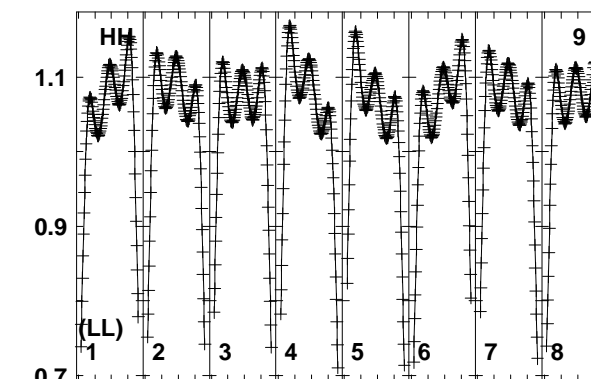
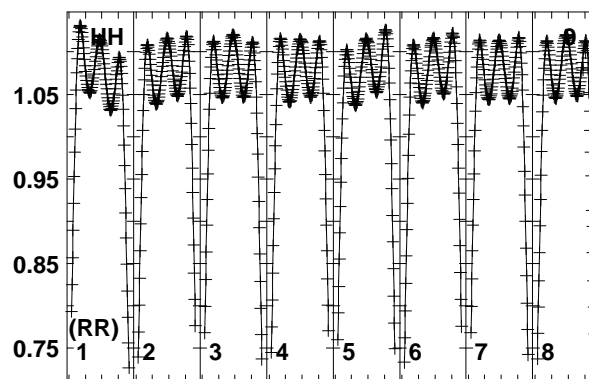
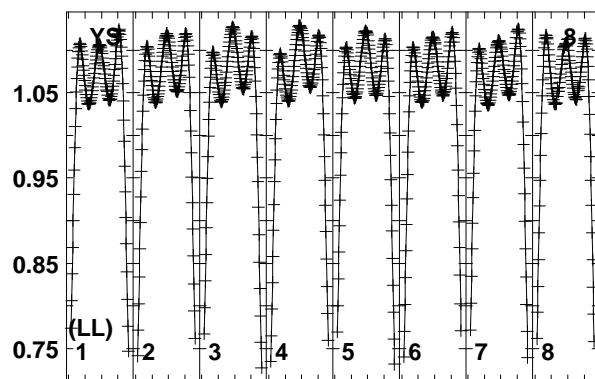
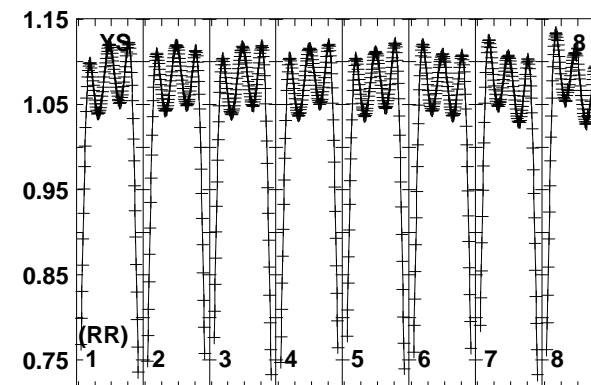
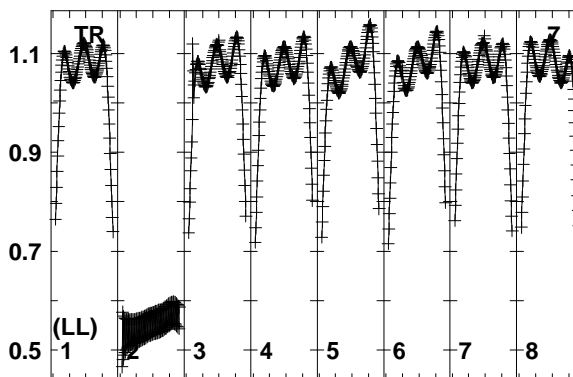
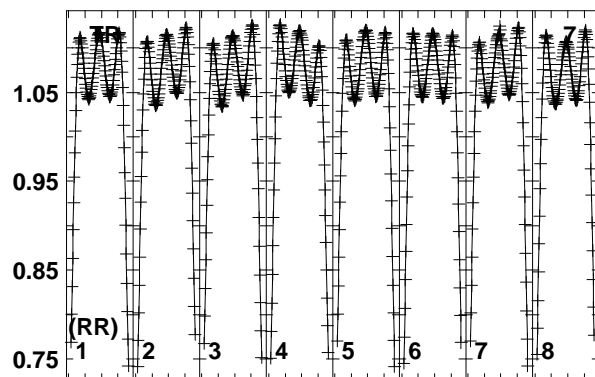
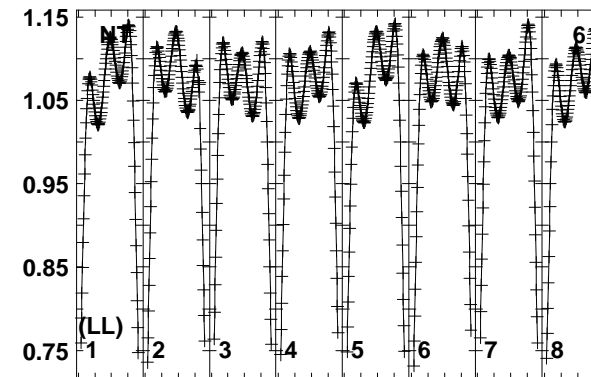
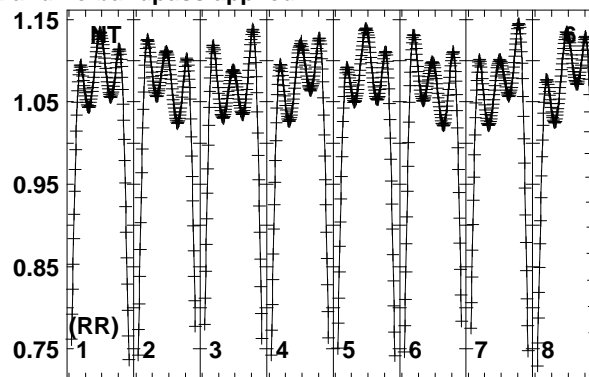
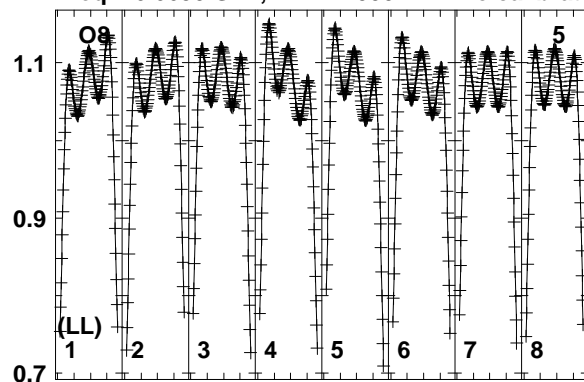


Lower frame: Real Jy  
Total-power spectrum Antenna: EF (01)  
Timerange: 01/00:09:41 to 01/00:12:39

Plot file version 182 created 20-MAR-2017 16:00:30

J1925+1227 EM117H 1.UVDATA.1

Freq = 6.6630 GHz, Bw = 2.000 MH No calibration applied and no bandpass applied



6663.06665.06667.06669.06671.06673.06675.06677.0

FREQ MHz

6663.06665.06667.06669.06671.06673.06675.06677.0

FREQ MHz

6663.06665.06667.06669.06671.06673.06675.06677.0

FREQ MHz

Lower frame: Real Jy

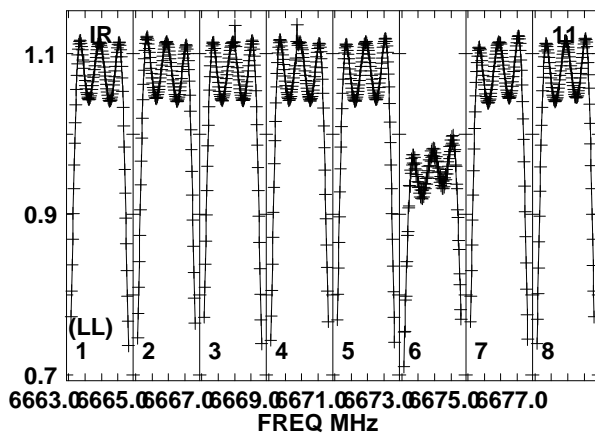
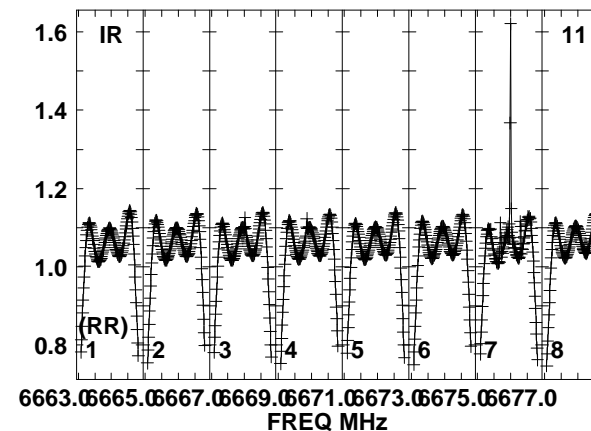
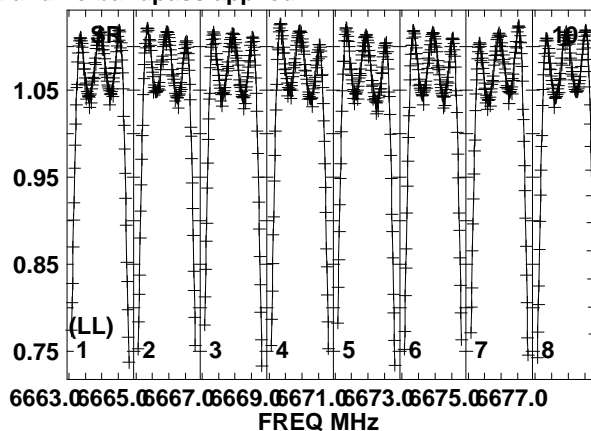
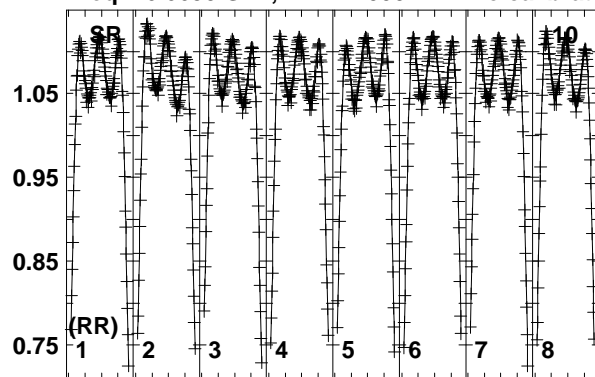
Total-power spectrum Antenna: O8 (05)

Timerange: 01/00:09:41 to 01/00:12:39

Plot file version 183 created 20-MAR-2017 16:00:30

J1925+1227 EM117H 1.UVDATA.1

Freq = 6.6630 GHz, Bw = 2.000 MH No calibration applied and no bandpass applied

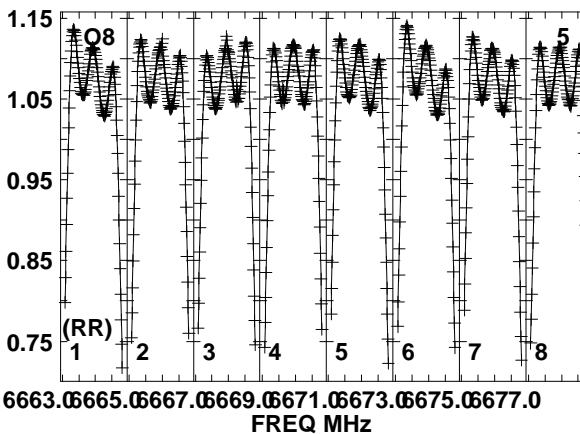
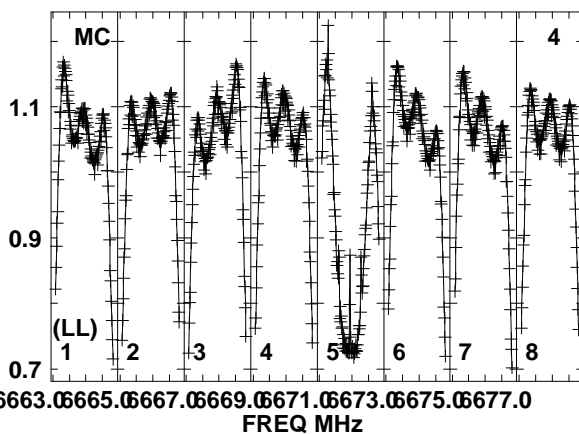
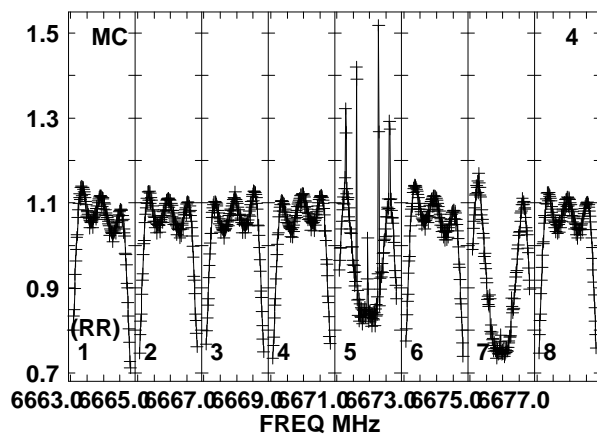
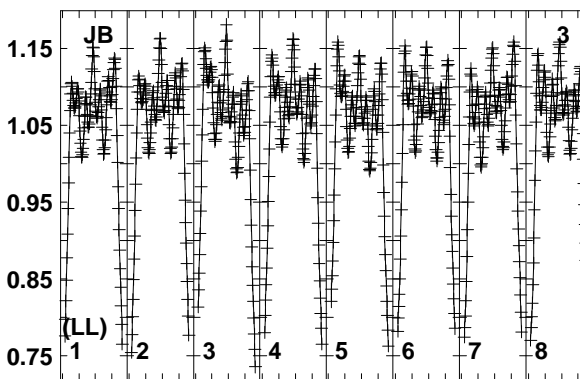
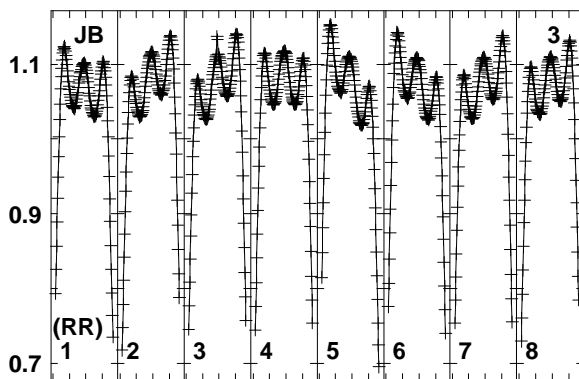
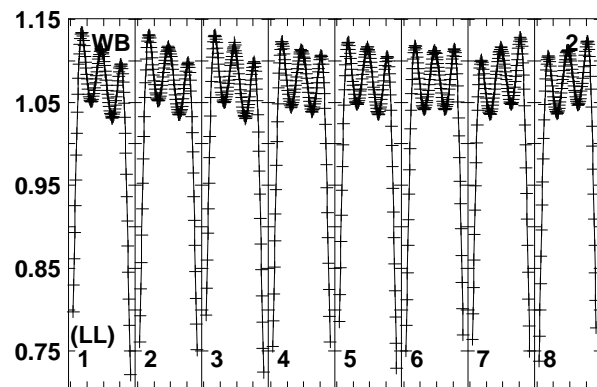
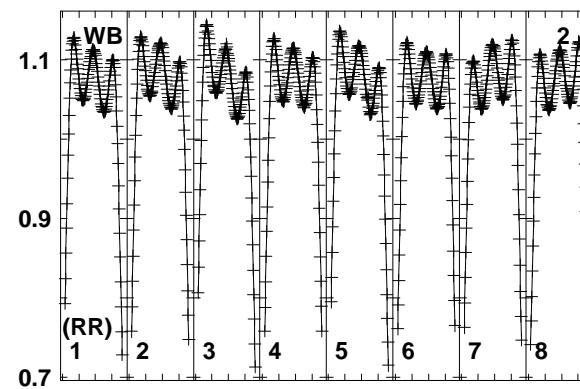
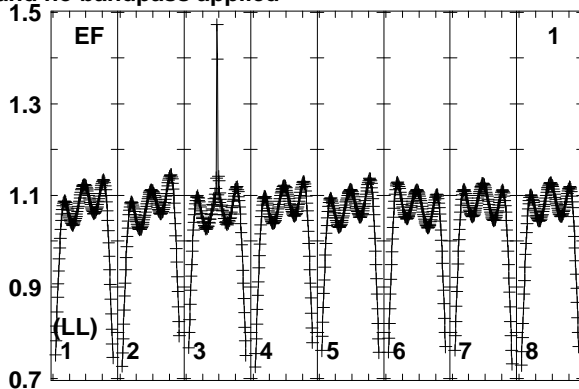
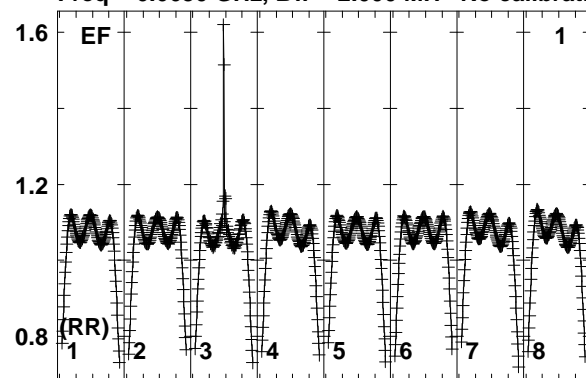


Lower frame: Real Jy  
Total-power spectrum Antenna: SR (10)  
Timerange: 01/00:09:41 to 01/00:12:39

Plot file version 184 created 20-MAR-2017 16:00:31

G45.07+0.13 EM117H 1.UVDATA.1

Freq = 6.6630 GHz, Bw = 2.000 MH No calibration applied and no bandpass applied

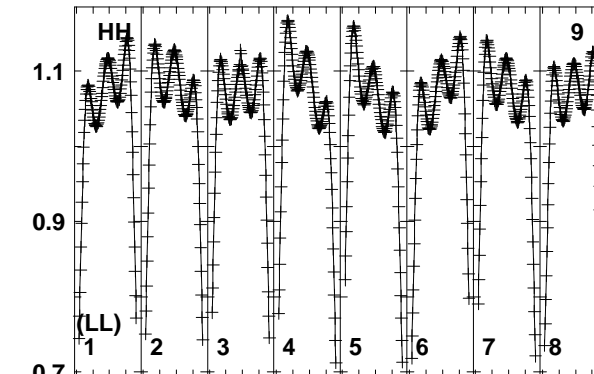
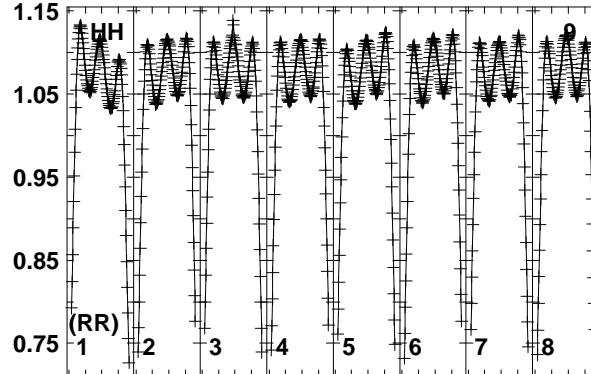
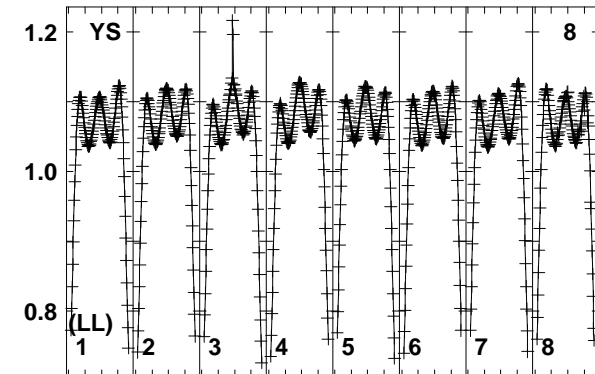
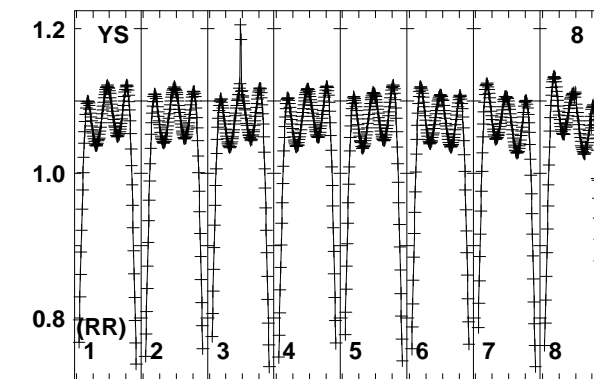
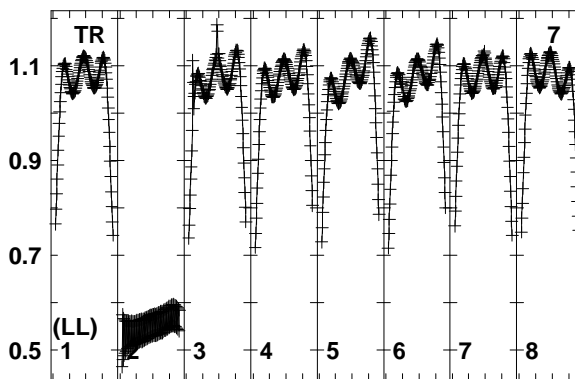
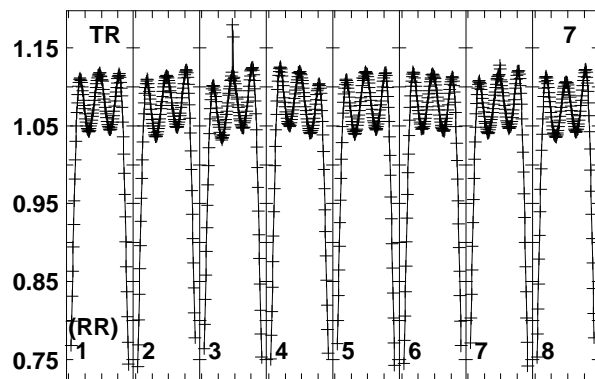
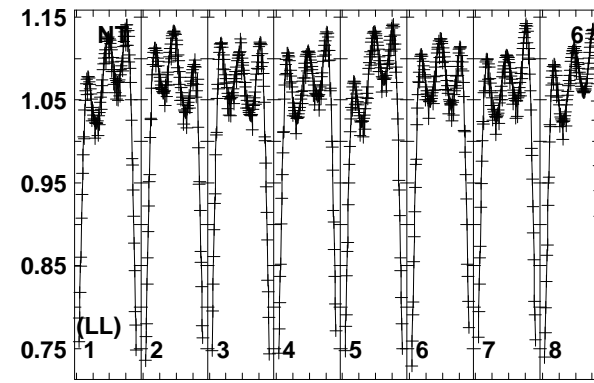
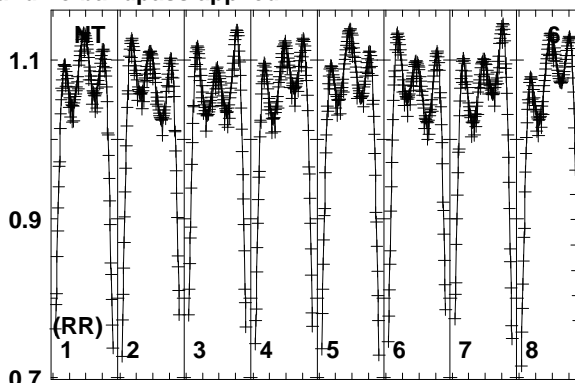
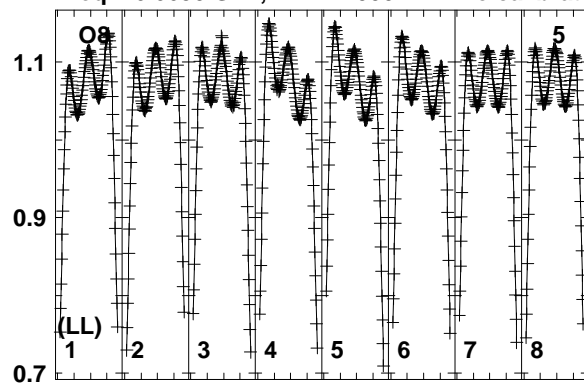


Lower frame: Real Jy  
Total-power spectrum Antenna: EF (01)  
Timerange: 01/00:12:41 to 01/00:14:39

Plot file version 185 created 20-MAR-2017 16:00:31

G45.07+0.13 EM117H 1.UVDATA.1

Freq = 6.6630 GHz, Bw = 2.000 MH No calibration applied and no bandpass applied



6663.06665.06667.06669.06671.06673.06675.06677.0

FREQ MHz

6663.06665.06667.06669.06671.06673.06675.06677.0

FREQ MHz

6663.06665.06667.06669.06671.06673.06675.06677.0

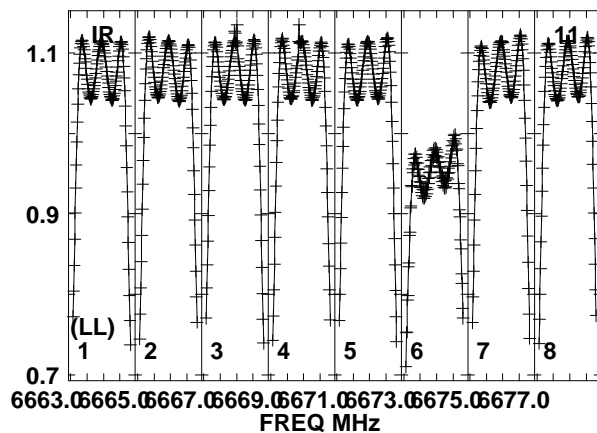
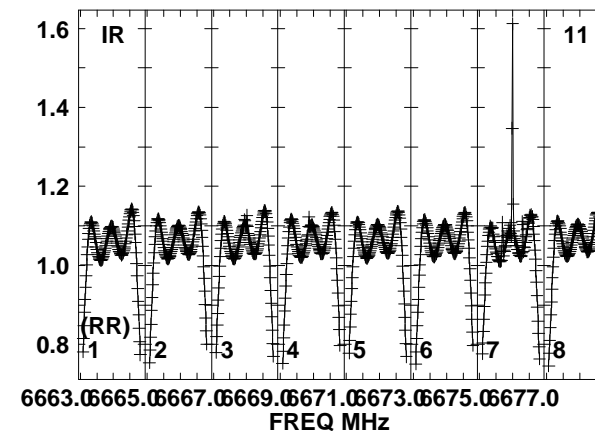
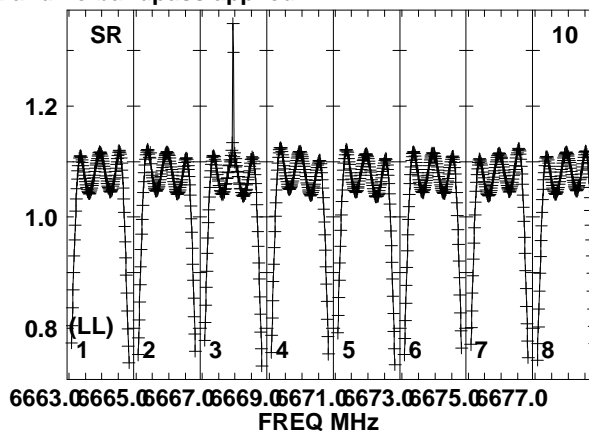
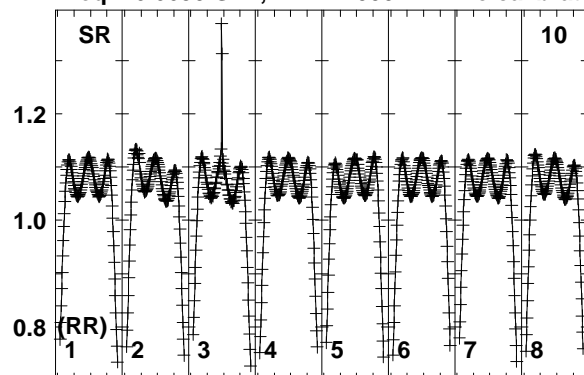
FREQ MHz

Lower frame: Real Jy  
Total-power spectrum Antenna: O8 (05)  
Timerange: 01/00:12:41 to 01/00:14:39

Plot file version 186 created 20-MAR-2017 16:00:31

G45.07+0.13 EM117H 1.UVDATA.1

Freq = 6.6630 GHz, Bw = 2.000 MH No calibration applied and no bandpass applied



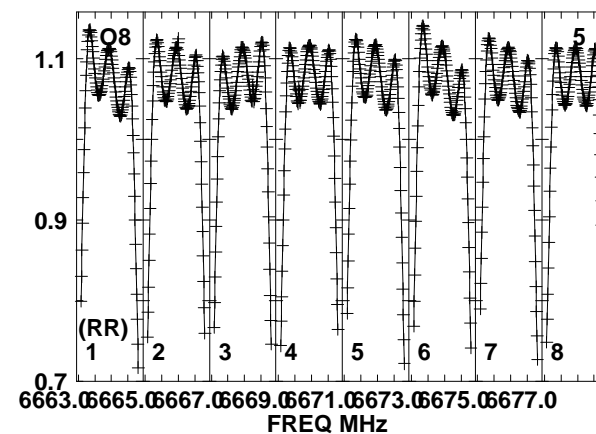
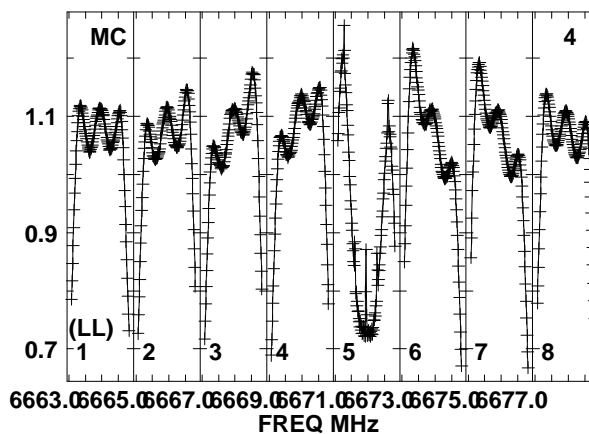
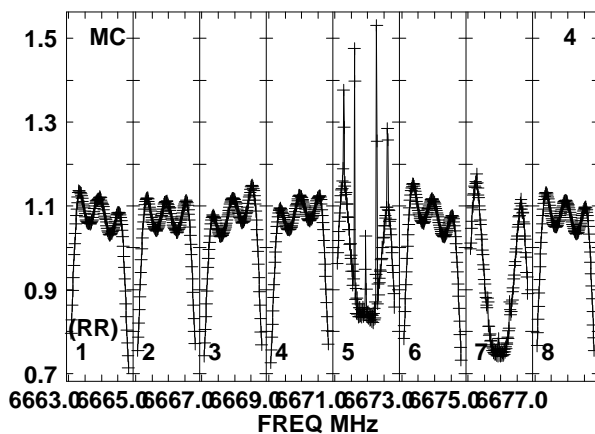
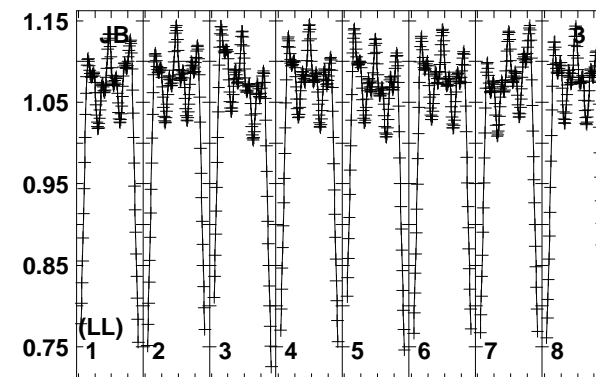
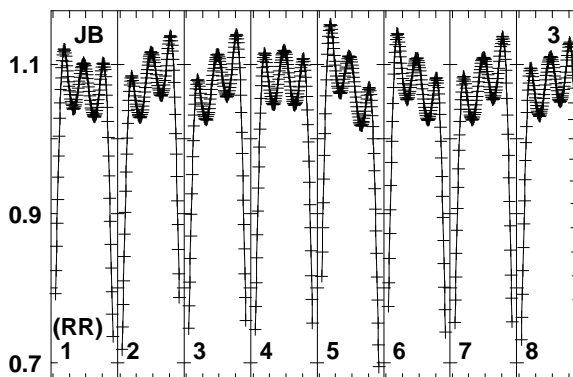
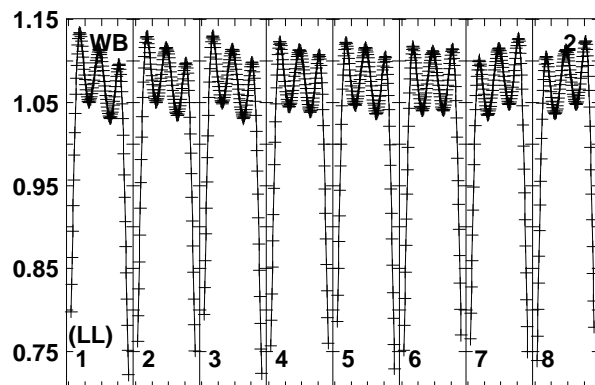
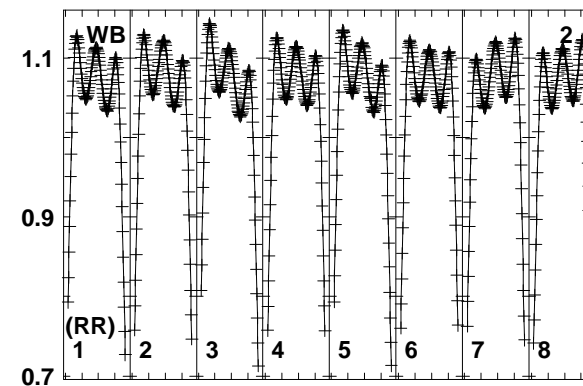
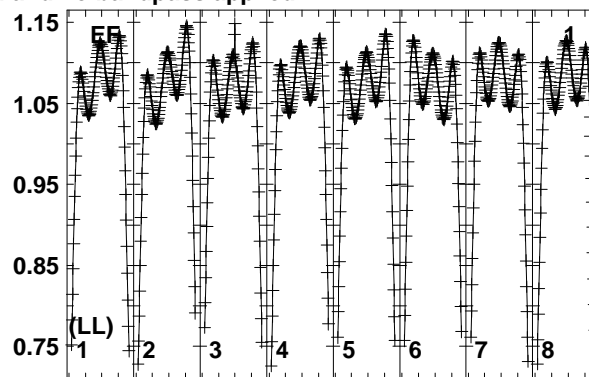
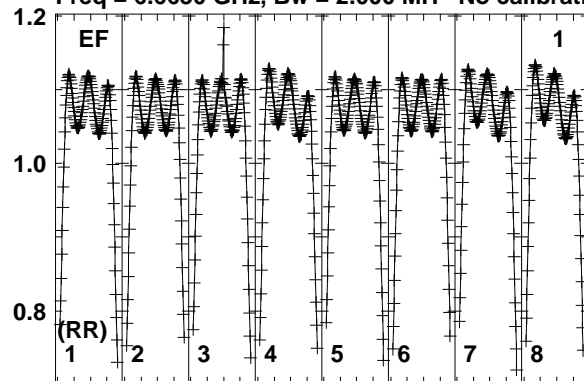
Lower frame: Real Jy  
Total-power spectrum Antenna: SR (10)  
Timerange: 01/00:12:41 to 01/00:14:39



Plot file version 187 created 20-MAR-2017 16:00:31

J1925+1227 EM117H 1.UVDATA.1

Freq = 6.6630 GHz, Bw = 2.000 MH No calibration applied and no bandpass applied



6663.06665.06667.06669.06671.06673.06675.06677.0

FREQ MHz

Lower frame: Real Jy

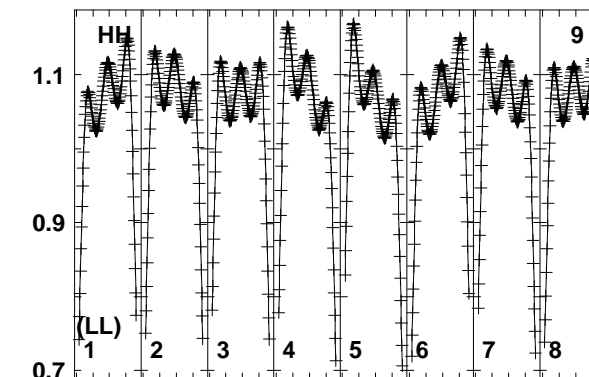
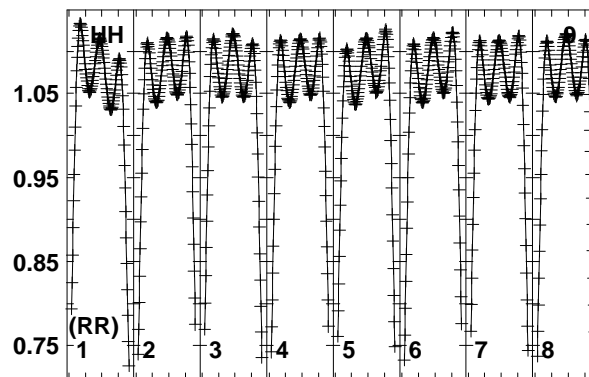
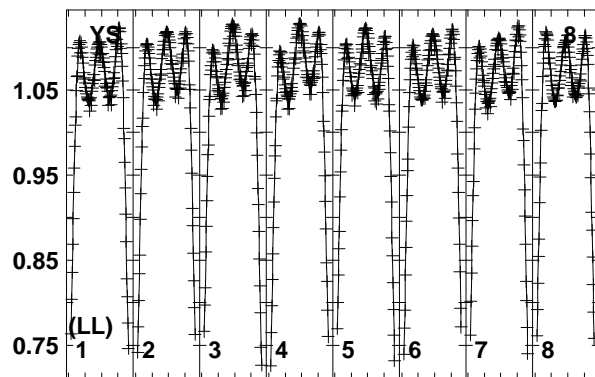
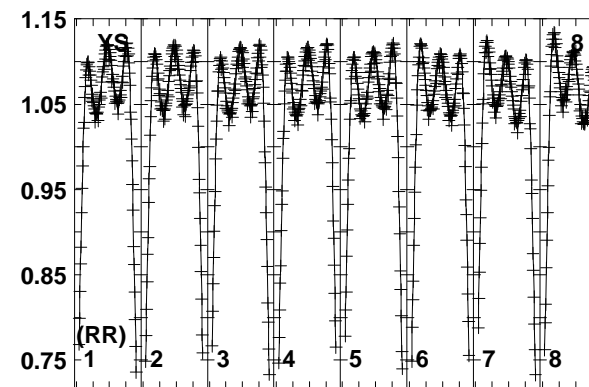
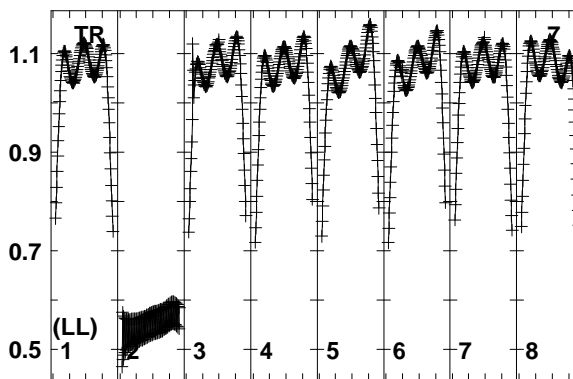
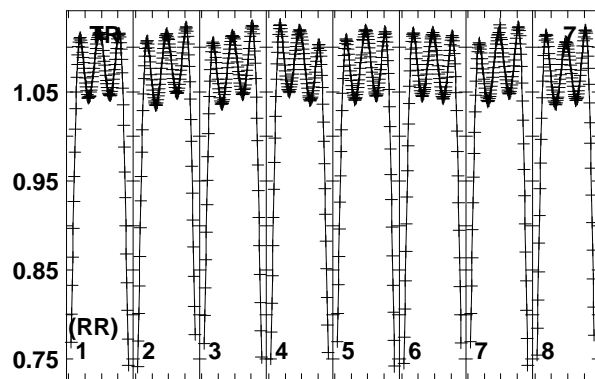
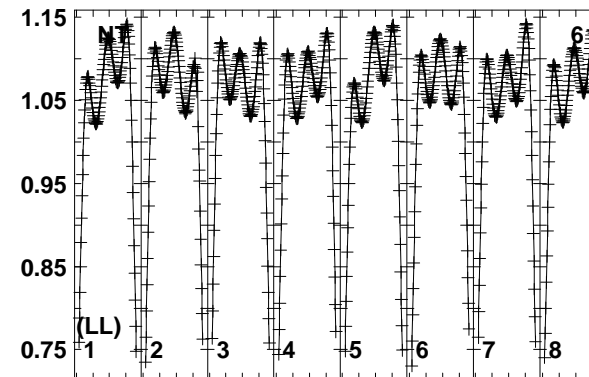
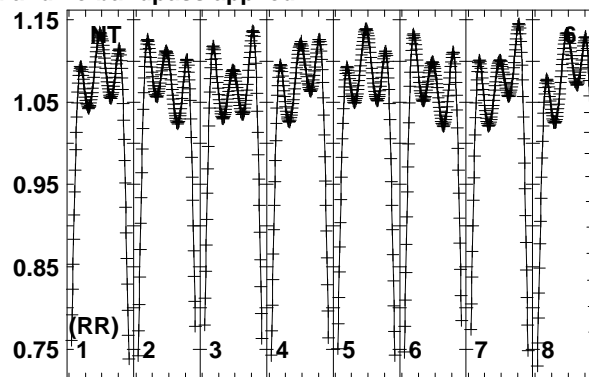
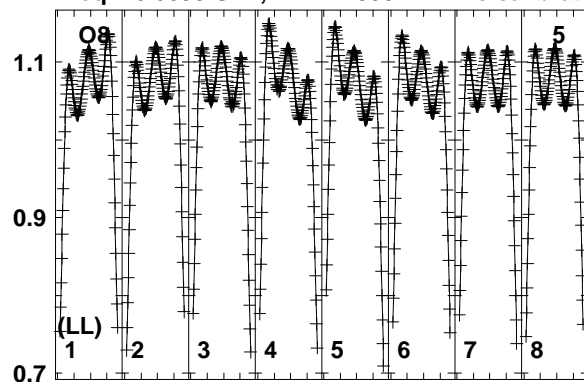
Total-power spectrum Antenna: EF (01)

Timerange: 01/00:14:41 to 01/00:17:39

Plot file version 188 created 20-MAR-2017 16:00:31

J1925+1227 EM117H 1.UVDATA.1

Freq = 6.6630 GHz, Bw = 2.000 MH No calibration applied and no bandpass applied



6663.06665.06667.06669.06671.06673.06675.06677.0

FREQ MHz

6663.06665.06667.06669.06671.06673.06675.06677.0

FREQ MHz

6663.06665.06667.06669.06671.06673.06675.06677.0

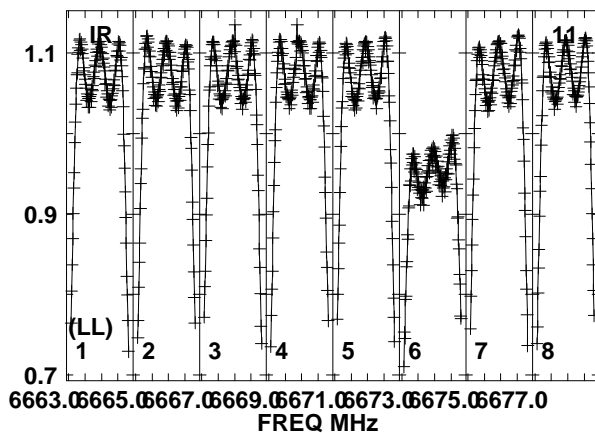
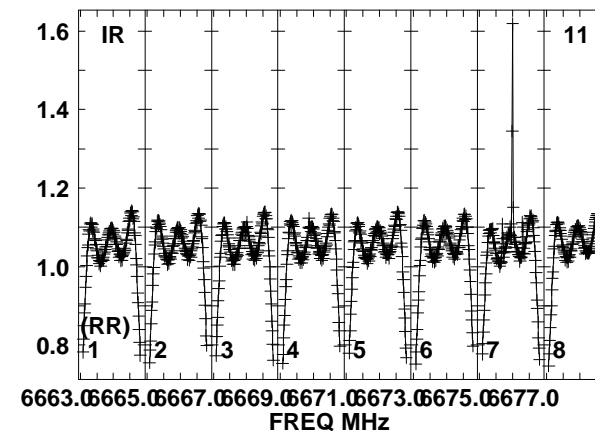
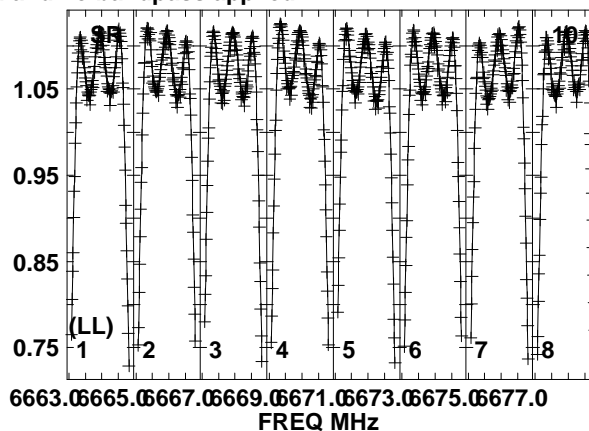
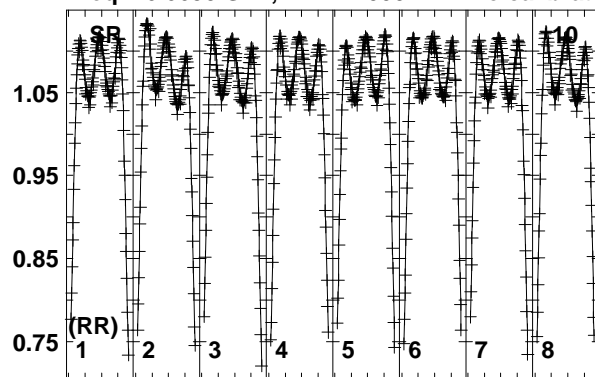
FREQ MHz

Lower frame: Real Jy  
Total-power spectrum Antenna: O8 (05)  
Timerange: 01/00:14:41 to 01/00:17:39

Plot file version 189 created 20-MAR-2017 16:00:32

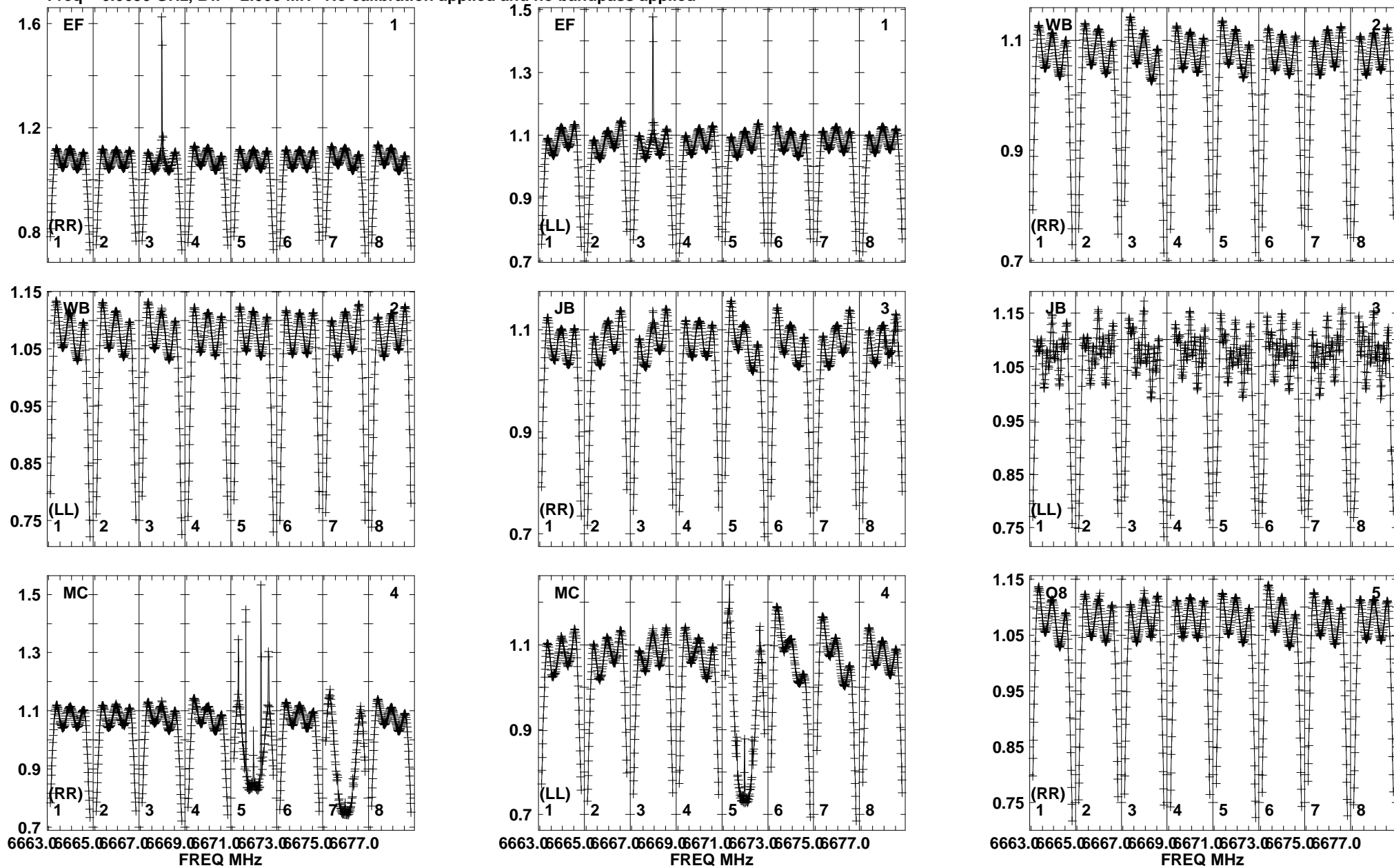
J1925+1227 EM117H 1.UVDATA.1

Freq = 6.6630 GHz, Bw = 2.000 MH No calibration applied and no bandpass applied



Lower frame: Real Jy  
Total-power spectrum Antenna: SR (10)  
Timerange: 01/00:14:41 to 01/00:17:39

Plot file version 190 created 20-MAR-2017 16:00:32  
 G45.07+0.13 EM117H 1.UVDATA.1  
 Freq = 6.6630 GHz, Bw = 2.000 MH No calibration applied and no bandpass applied

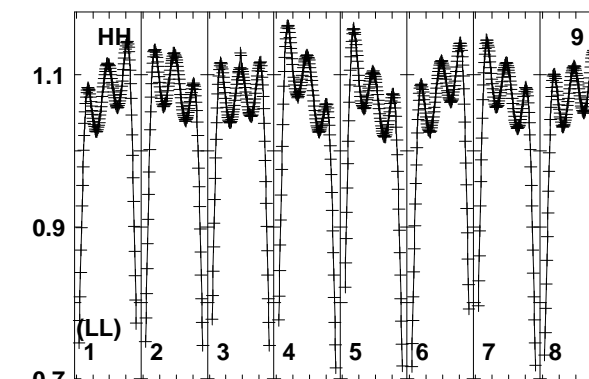
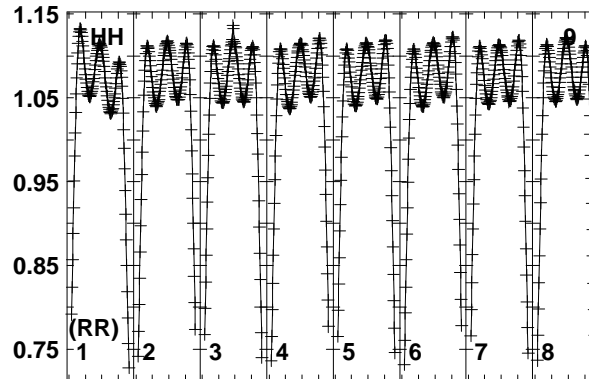
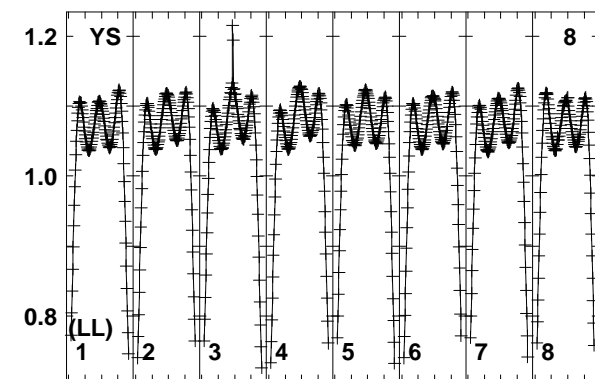
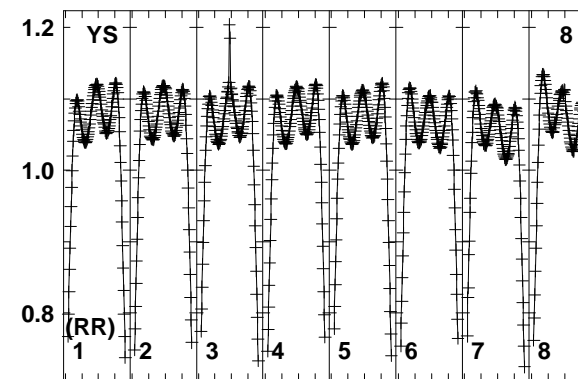
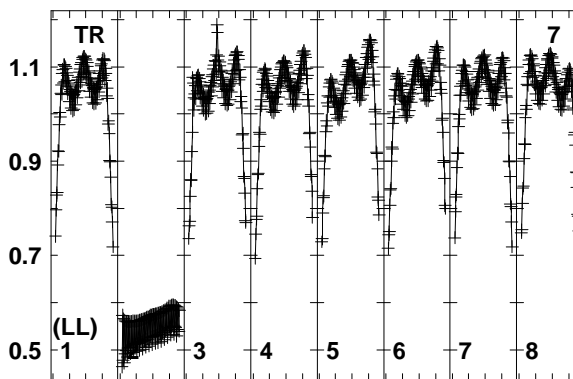
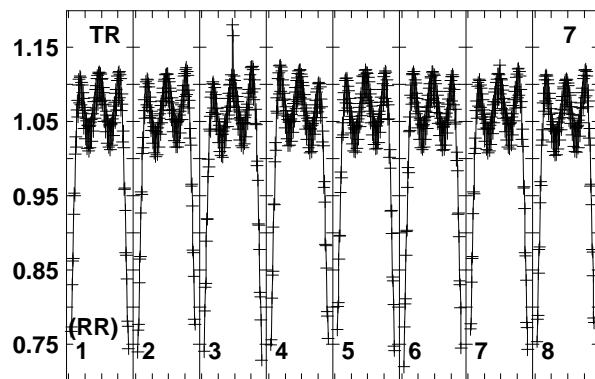
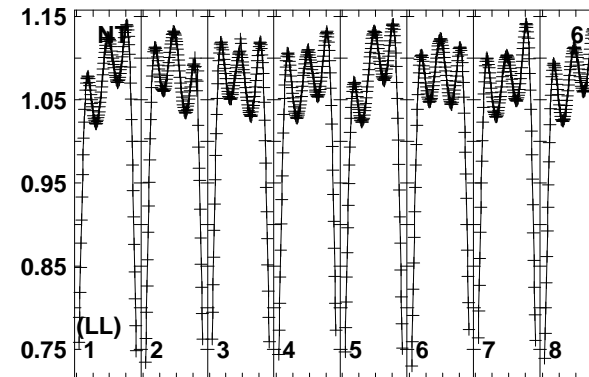
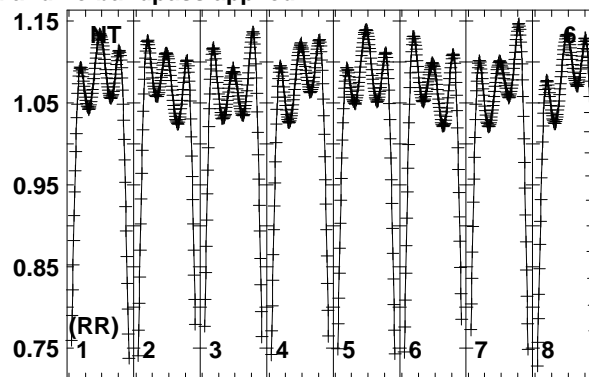
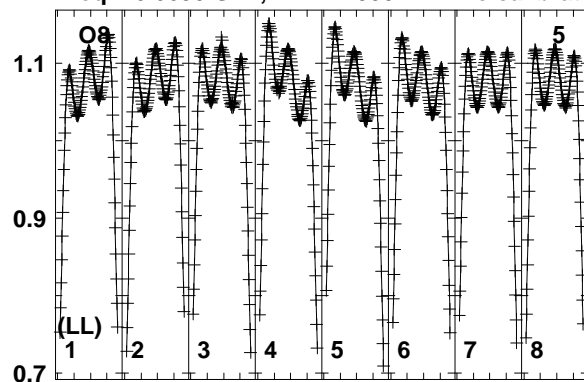


Lower frame: Real Jy  
 Total-power spectrum Antenna: EF (01)  
 Timerange: 01/00:17:41 to 01/00:19:39

Plot file version 191 created 20-MAR-2017 16:00:32

G45.07+0.13 EM117H 1.UVDATA.1

Freq = 6.6630 GHz, Bw = 2.000 MH No calibration applied and no bandpass applied



6663.06665.06667.06669.06671.06673.06675.06677.0

FREQ MHz

6663.06665.06667.06669.06671.06673.06675.06677.0

FREQ MHz

6663.06665.06667.06669.06671.06673.06675.06677.0

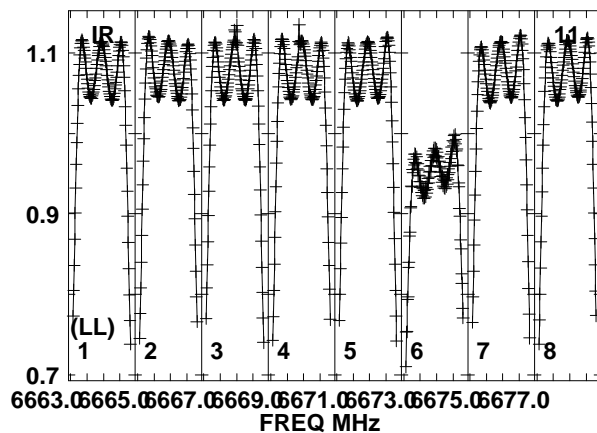
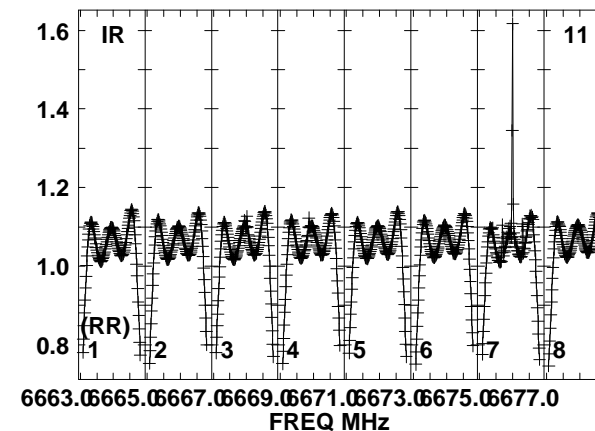
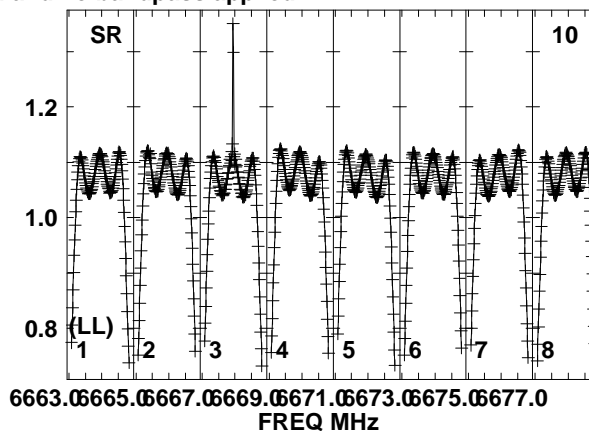
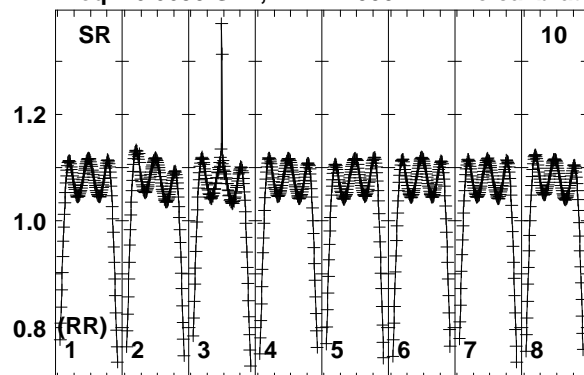
FREQ MHz

Lower frame: Real Jy  
Total-power spectrum Antenna: O8 (05)  
Timerange: 01/00:17:41 to 01/00:19:39

Plot file version 192 created 20-MAR-2017 16:00:33

G45.07+0.13 EM117H 1.UVDATA.1

Freq = 6.6630 GHz, Bw = 2.000 MH No calibration applied and no bandpass applied

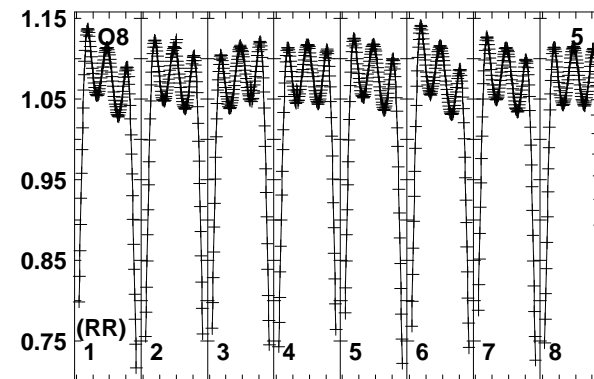
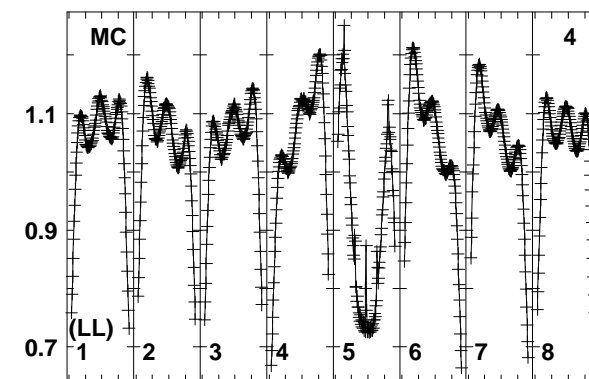
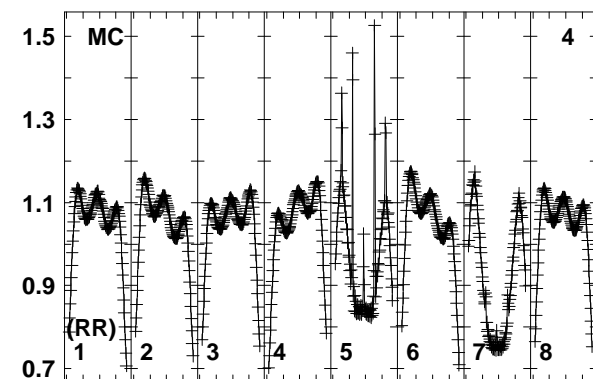
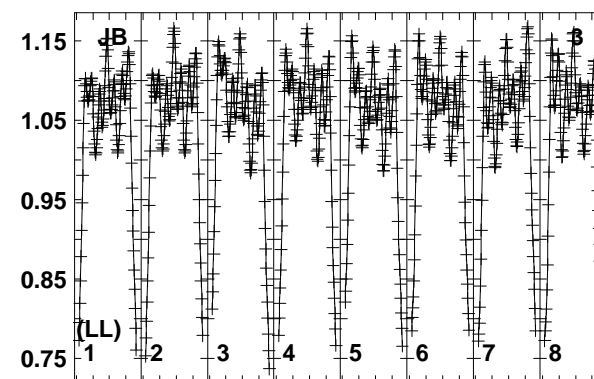
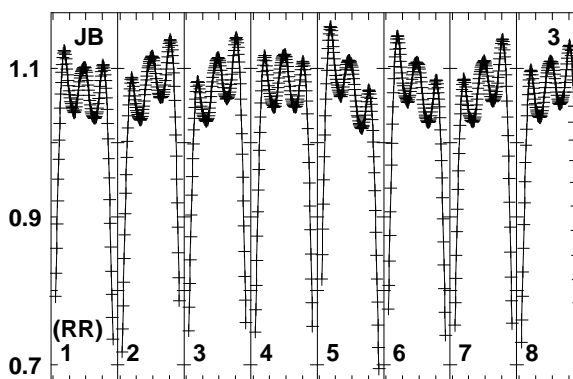
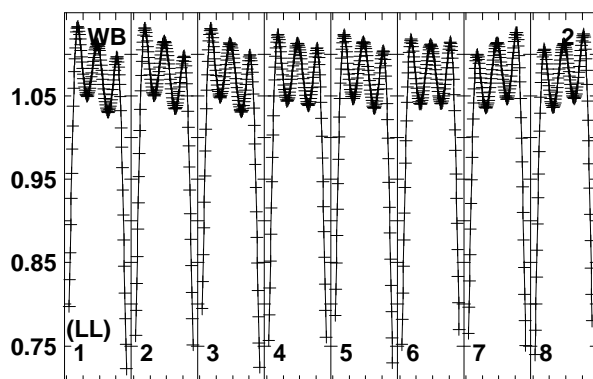
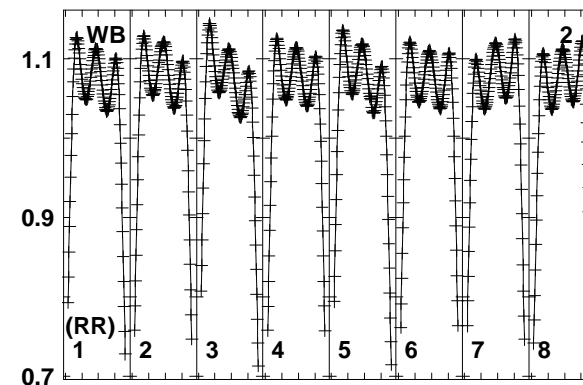
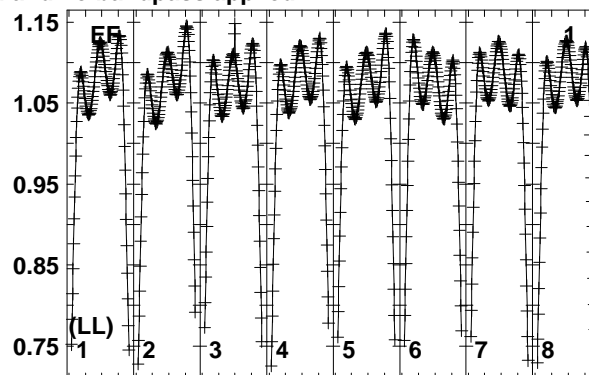
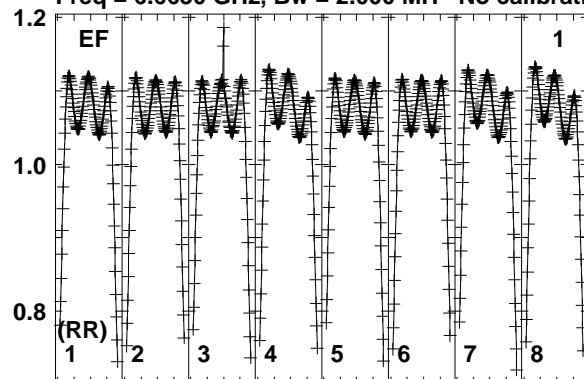


Lower frame: Real Jy  
Total-power spectrum Antenna: SR (10)  
Timerange: 01/00:17:41 to 01/00:19:39

Plot file version 193 created 20-MAR-2017 16:00:33

J1925+1227 EM117H 1.UVDATA.1

Freq = 6.6630 GHz, Bw = 2.000 MH No calibration applied and no bandpass applied



6663.06665.06667.06669.06671.06673.06675.06677.0

FREQ MHz

6663.06665.06667.06669.06671.06673.06675.06677.0

FREQ MHz

6663.06665.06667.06669.06671.06673.06675.06677.0

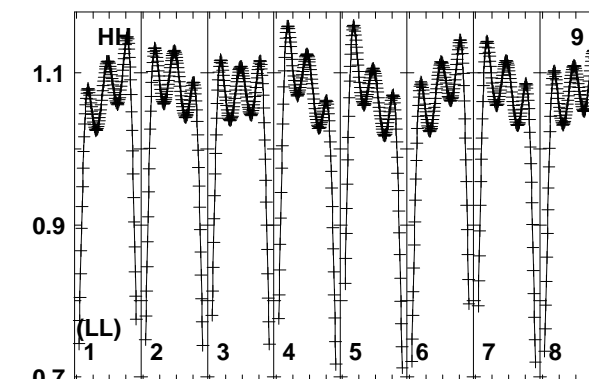
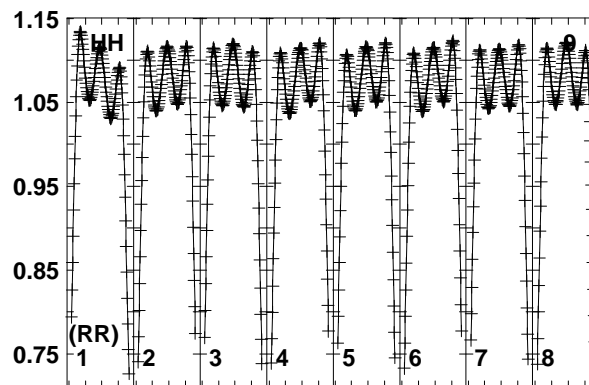
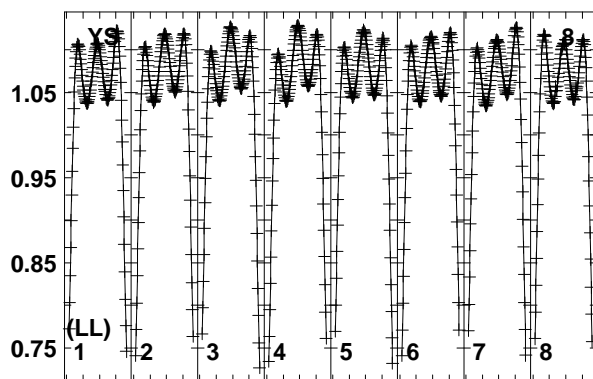
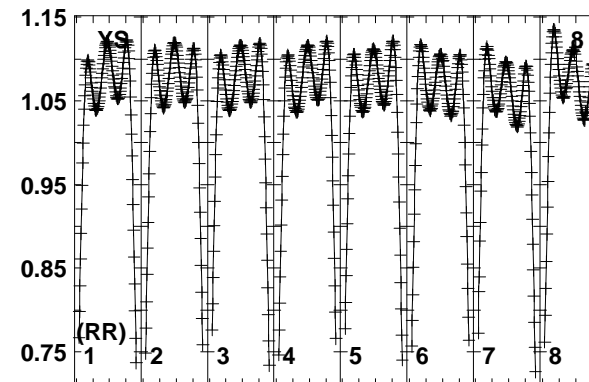
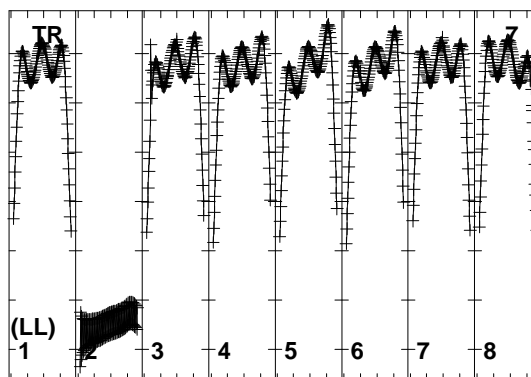
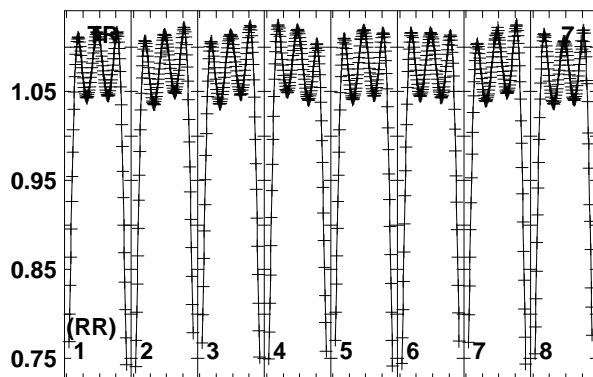
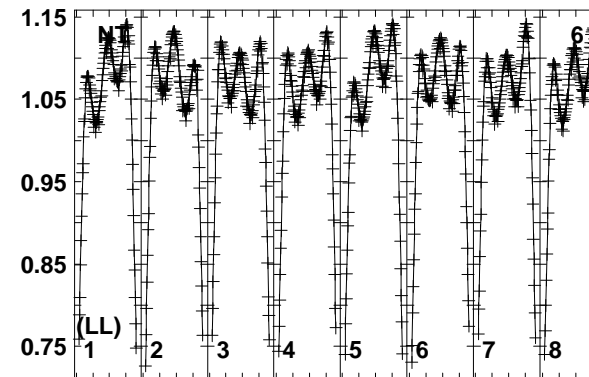
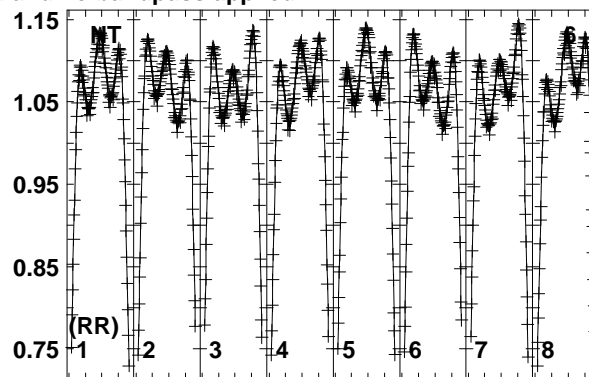
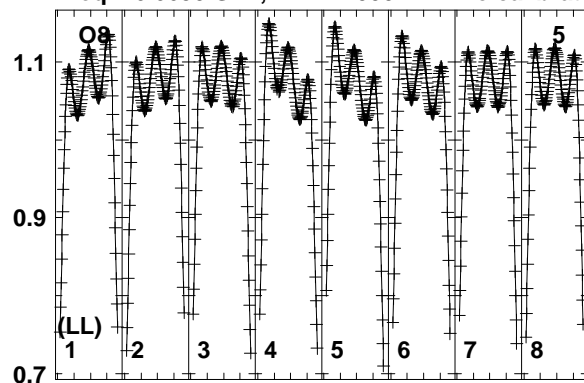
FREQ MHz

Lower frame: Real Jy  
Total-power spectrum Antenna: EF (01)  
Timerange: 01/00:20:21 to 01/00:23:19

Plot file version 194 created 20-MAR-2017 16:00:33

J1925+1227 EM117H 1.UVDATA.1

Freq = 6.6630 GHz, Bw = 2.000 MH No calibration applied and no bandpass applied



6663.06665.06667.06669.06671.06673.06675.06677.0

FREQ MHz

6663.06665.06667.06669.06671.06673.06675.06677.0

FREQ MHz

6663.06665.06667.06669.06671.06673.06675.06677.0

FREQ MHz

Lower frame: Real Jy

Total-power spectrum Antenna: O8 (05)

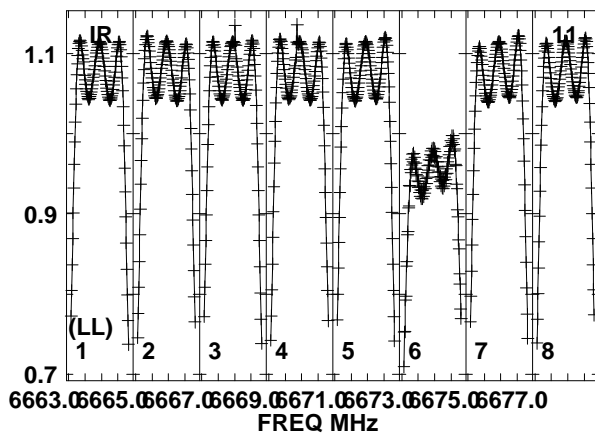
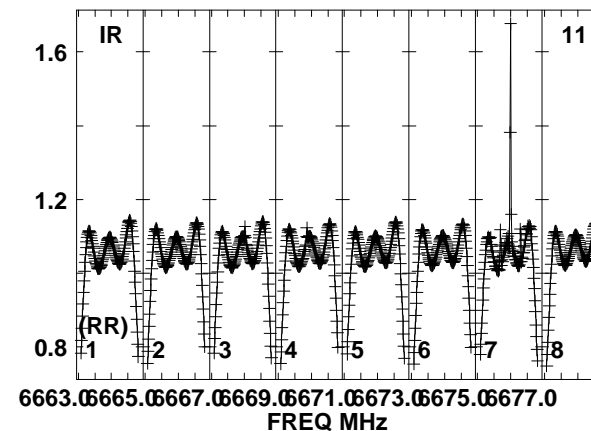
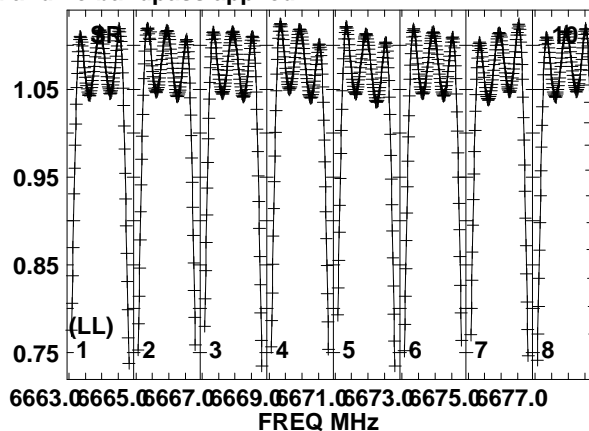
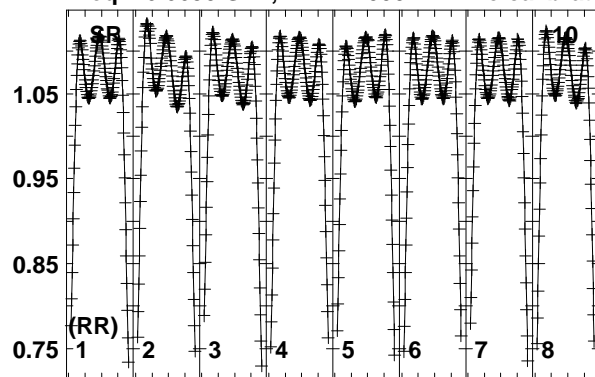
Timerange: 01/00:20:21 to 01/00:23:19



Plot file version 195 created 20-MAR-2017 16:00:33

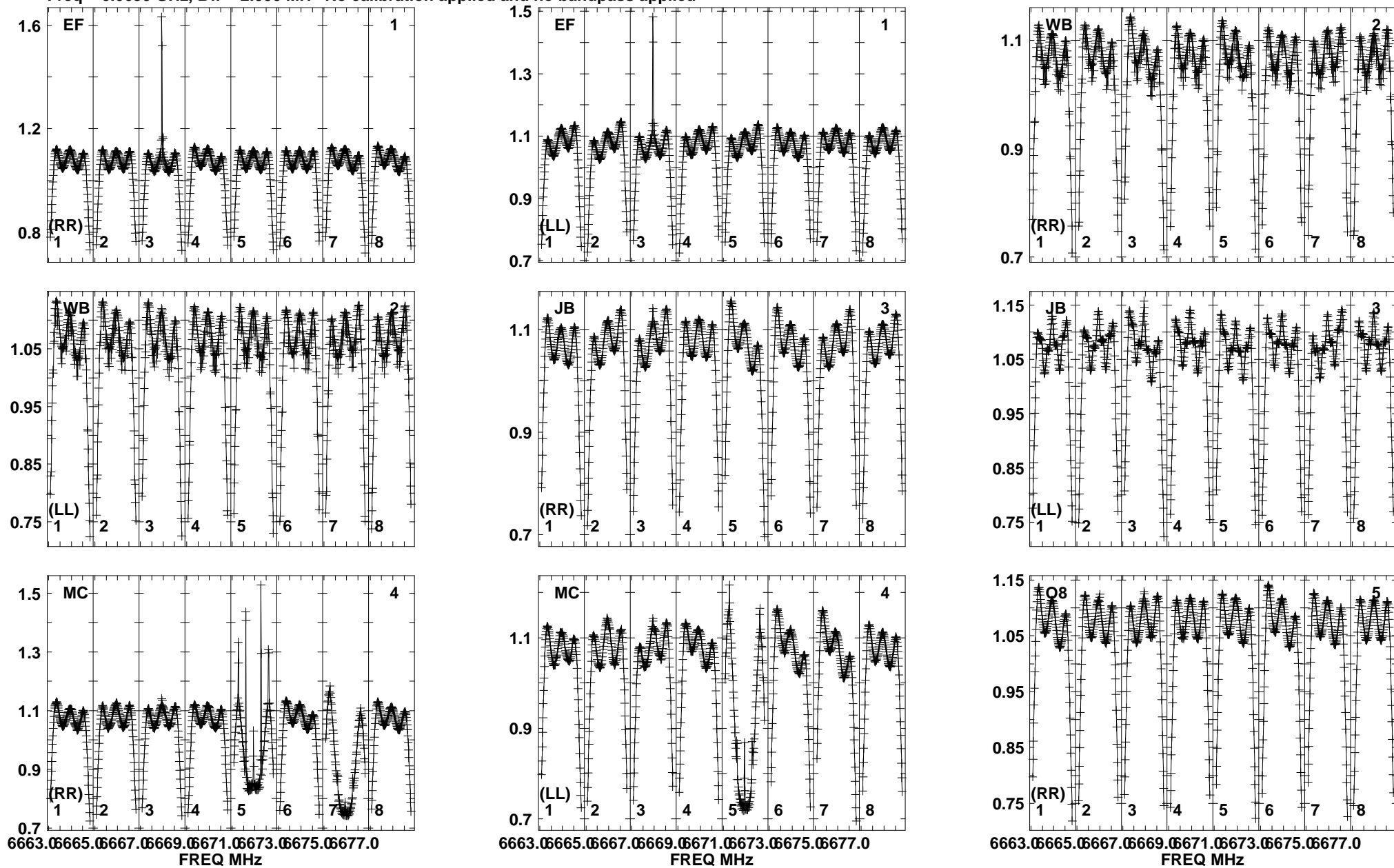
J1925+1227 EM117H 1.UVDATA.1

Freq = 6.6630 GHz, Bw = 2.000 MH No calibration applied and no bandpass applied



Lower frame: Real Jy  
Total-power spectrum Antenna: SR (10)  
Timerange: 01/00:20:21 to 01/00:23:19

Plot file version 196 created 20-MAR-2017 16:00:33  
 G45.07+0.13 EM117H 1.UVDATA.1  
 Freq = 6.6630 GHz, Bw = 2.000 MH No calibration applied and no bandpass applied

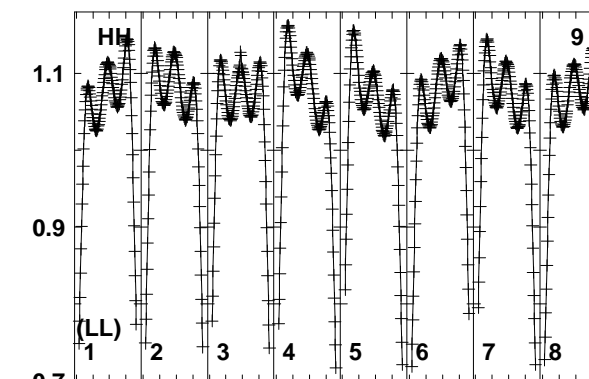
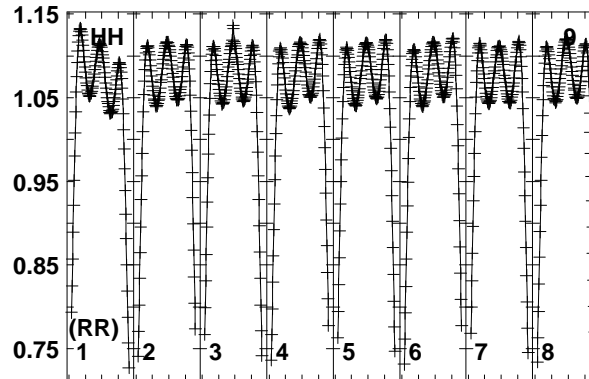
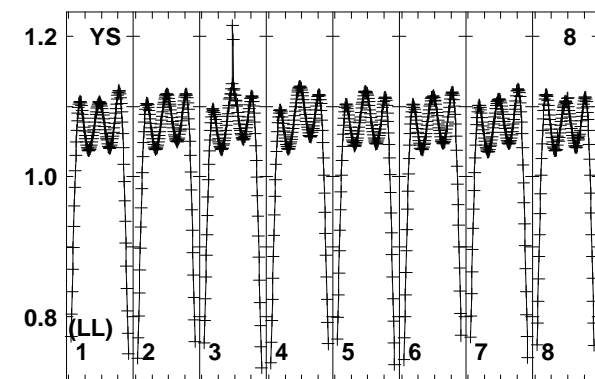
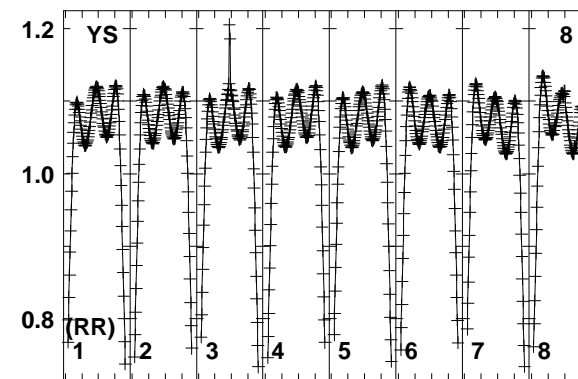
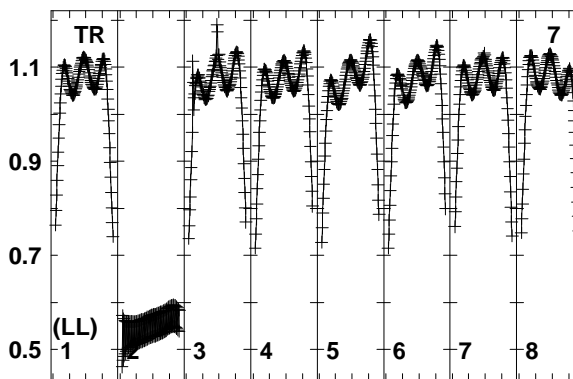
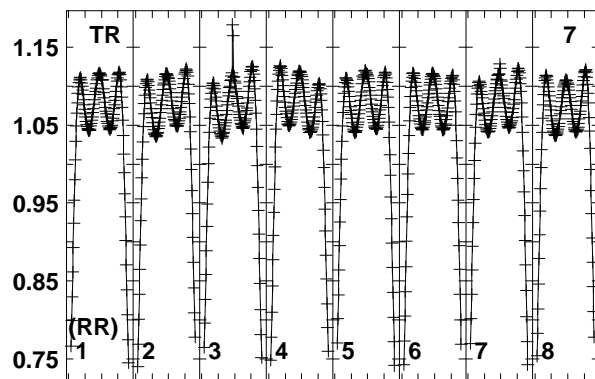
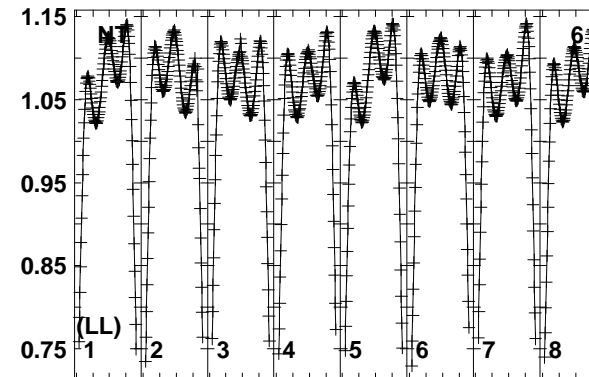
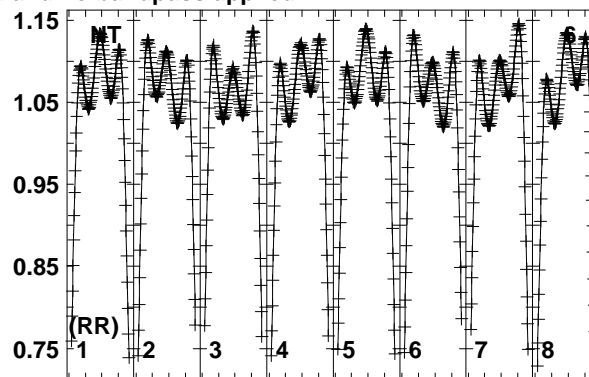
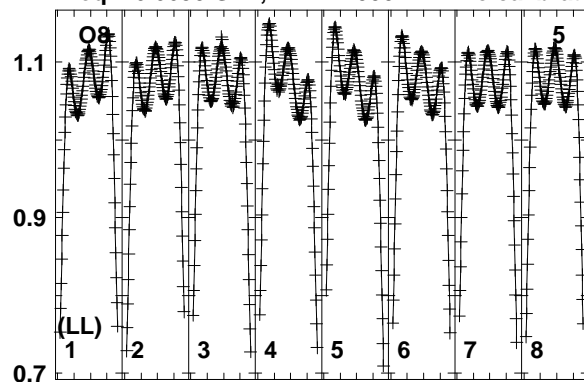


Lower frame: Real Jy  
 Total-power spectrum Antenna: EF (01)  
 Timerange: 01/00:23:21 to 01/00:25:19

Plot file version 197 created 20-MAR-2017 16:00:34

G45.07+0.13 EM117H 1.UVDATA.1

Freq = 6.6630 GHz, Bw = 2.000 MH No calibration applied and no bandpass applied



6663.06665.06667.06669.06671.06673.06675.06677.0

FREQ MHz

6663.06665.06667.06669.06671.06673.06675.06677.0

FREQ MHz

6663.06665.06667.06669.06671.06673.06675.06677.0

FREQ MHz

Lower frame: Real Jy

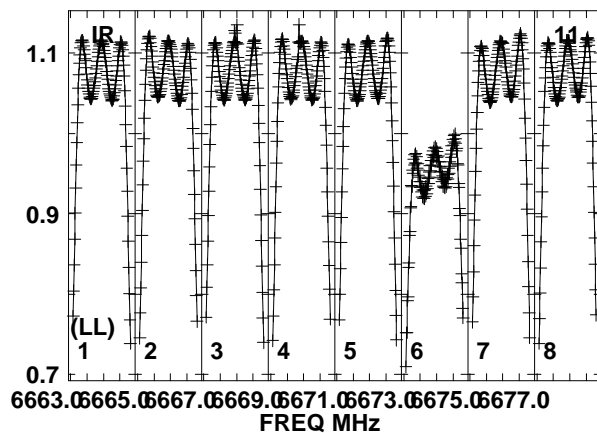
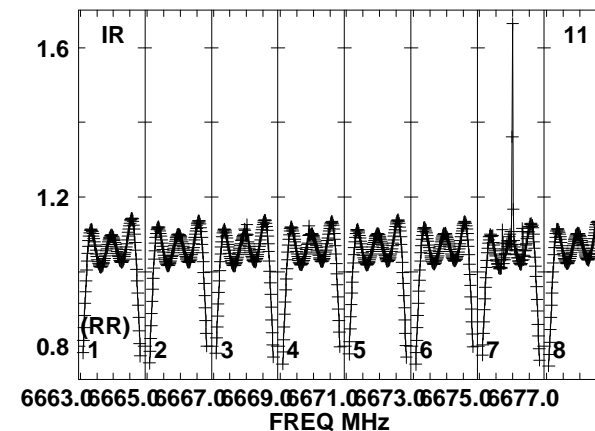
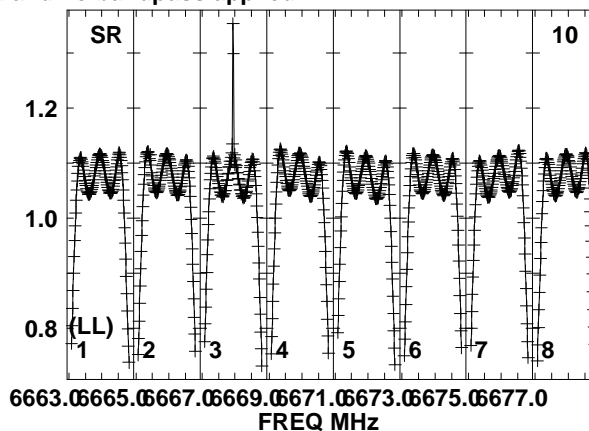
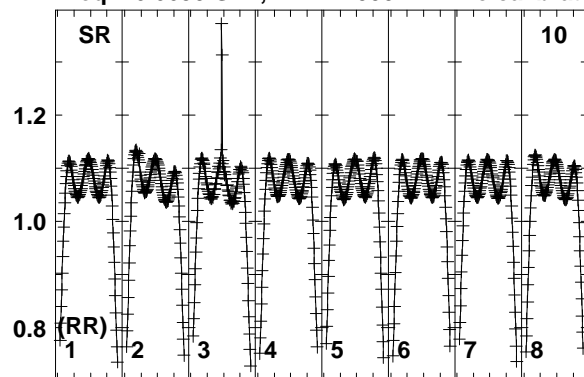
Total-power spectrum Antenna: O8 (05)

Timerange: 01/00:23:21 to 01/00:25:19

Plot file version 198 created 20-MAR-2017 16:00:34

G45.07+0.13 EM117H 1.UVDATA.1

Freq = 6.6630 GHz, Bw = 2.000 MH No calibration applied and no bandpass applied

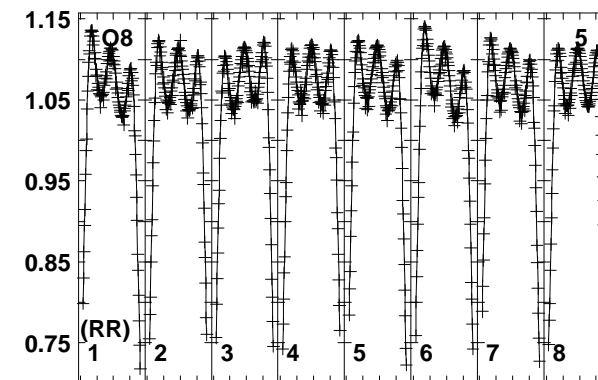
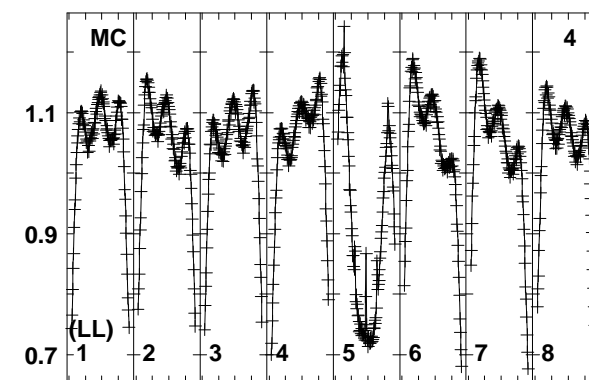
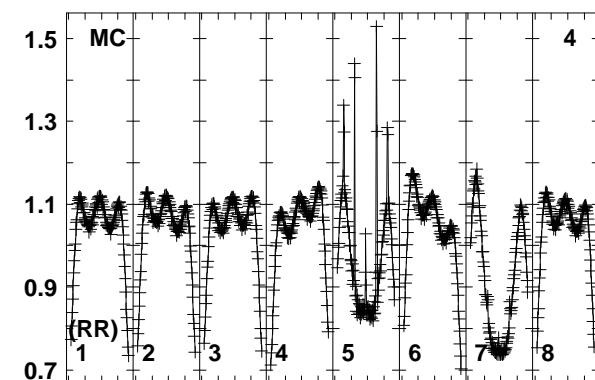
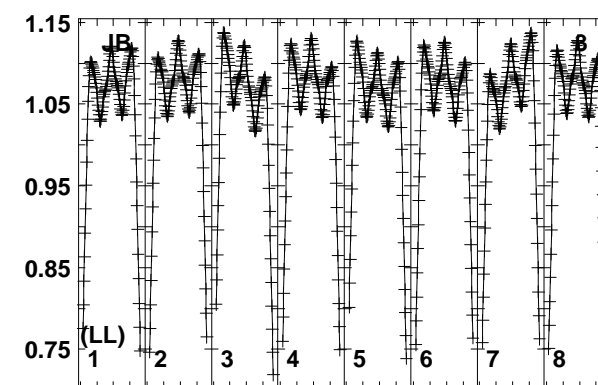
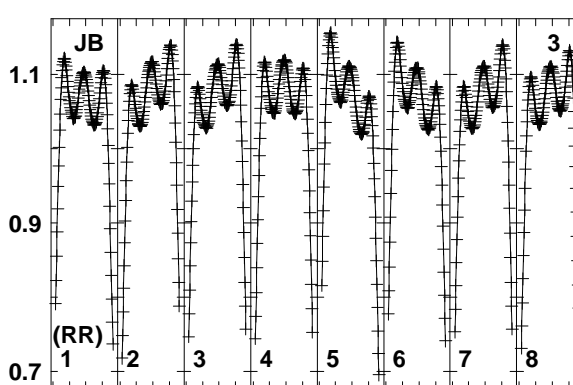
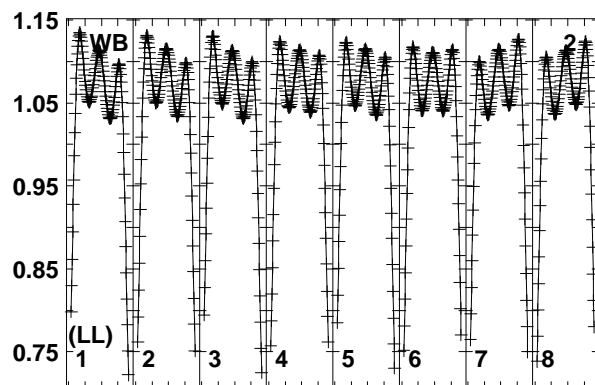
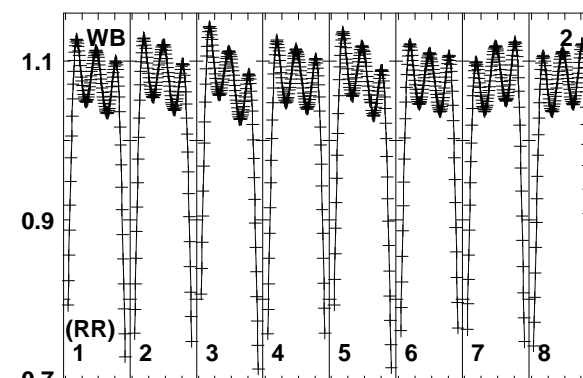
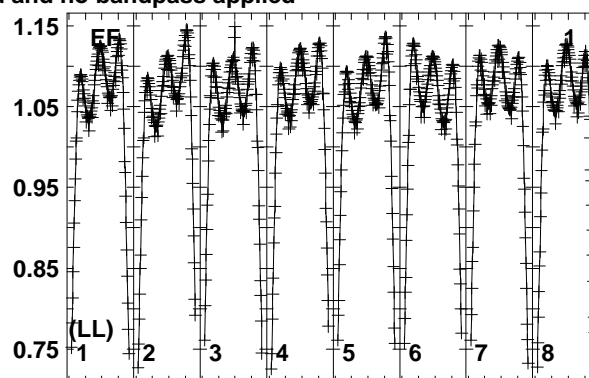
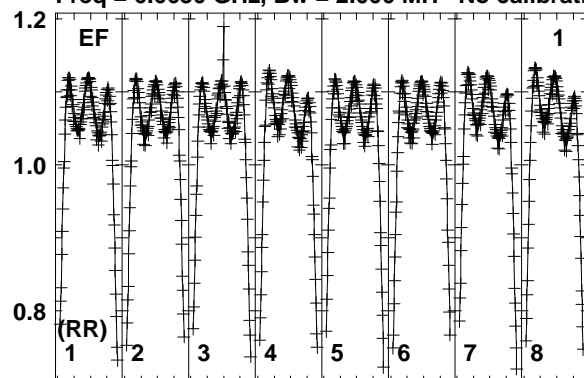


Lower frame: Real Jy  
Total-power spectrum Antenna: SR (10)  
Timerange: 01/00:23:21 to 01/00:25:19

Plot file version 199 created 20-MAR-2017 16:00:34

J1925+1227 EM117H 1.UVDATA.1

Freq = 6.6630 GHz, Bw = 2.000 MH No calibration applied and no bandpass applied



6663.06665.06667.06669.06671.06673.06675.06677.0  
FREQ MHz

6663.06665.06667.06669.06671.06673.06675.06677.0  
FREQ MHz

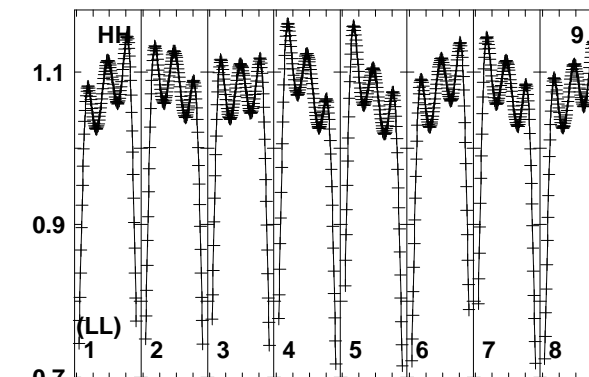
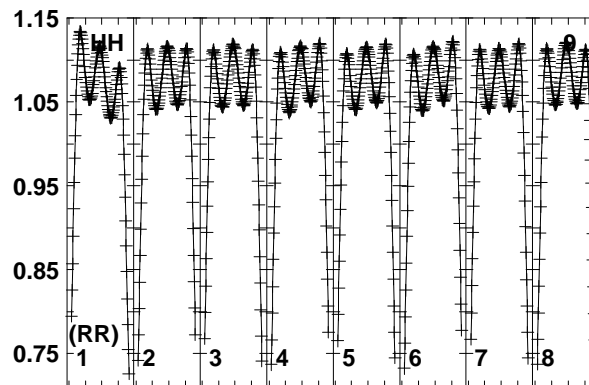
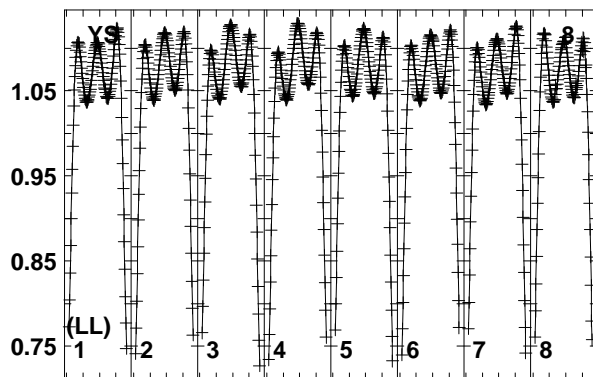
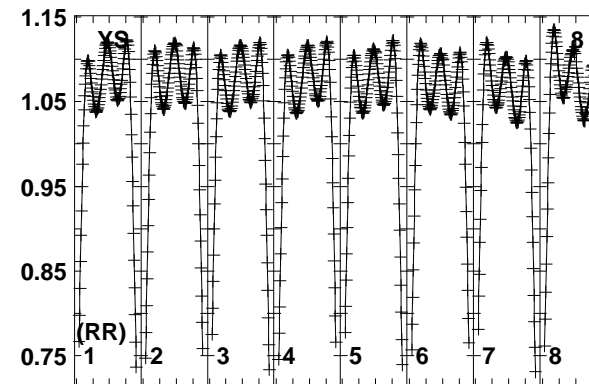
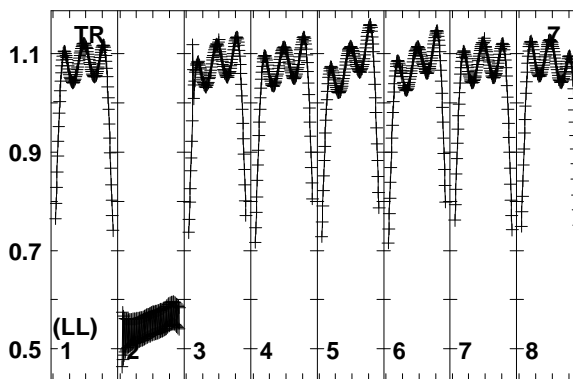
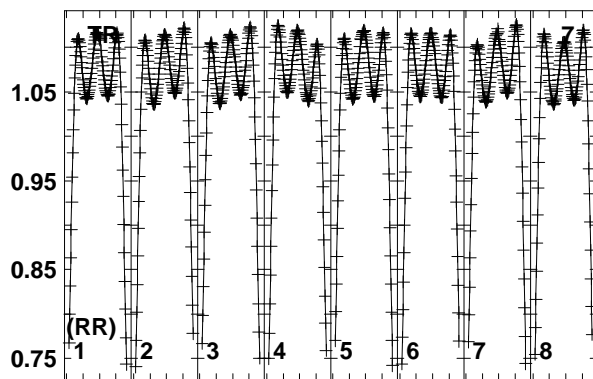
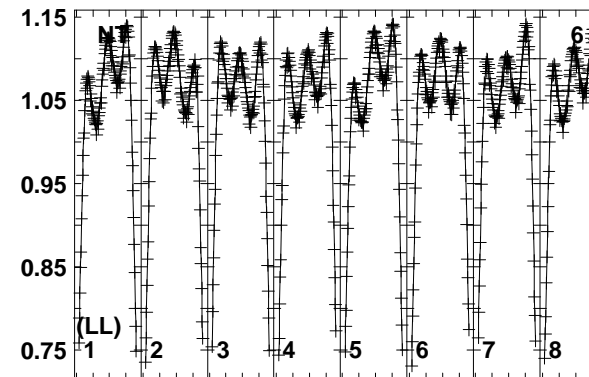
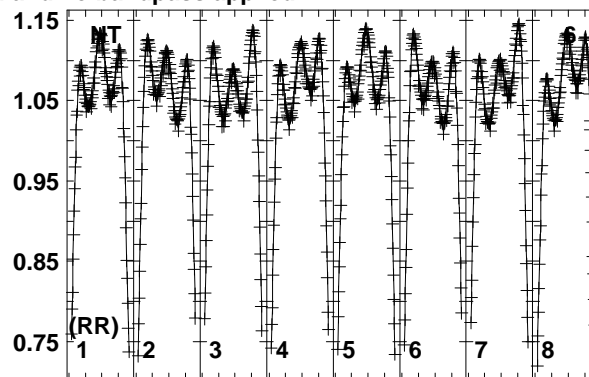
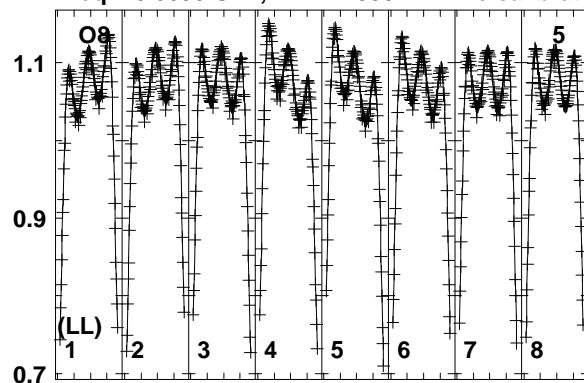
6663.06665.06667.06669.06671.06673.06675.06677.0  
FREQ MHz

Lower frame: Real Jy  
Total-power spectrum Antenna: EF (01)  
Timerange: 01/00:25:21 to 01/00:28:19

Plot file version 200 created 20-MAR-2017 16:00:35

J1925+1227 EM117H 1.UVDATA.1

Freq = 6.6630 GHz, Bw = 2.000 MH No calibration applied and no bandpass applied



6663.06665.06667.06669.06671.06673.06675.06677.0

FREQ MHz

6663.06665.06667.06669.06671.06673.06675.06677.0

FREQ MHz

6663.06665.06667.06669.06671.06673.06675.06677.0

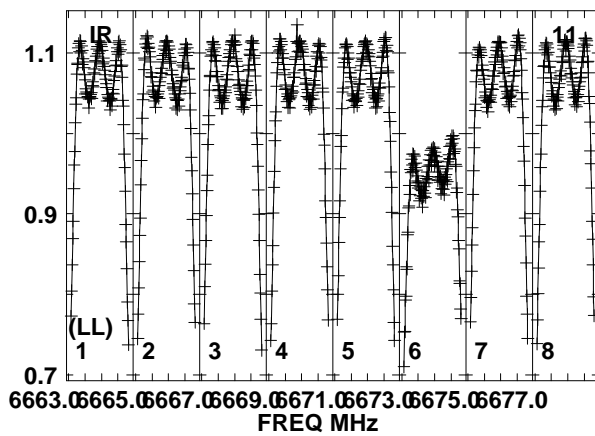
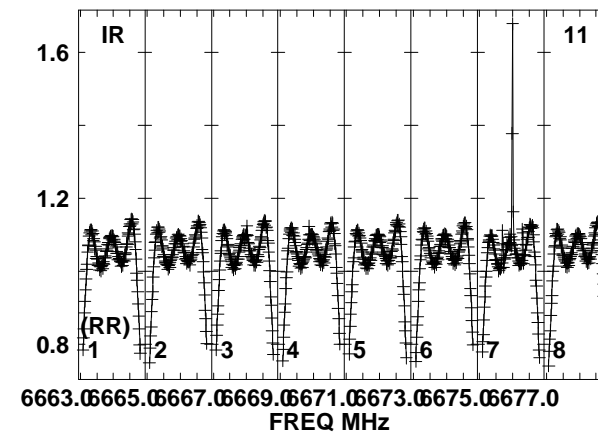
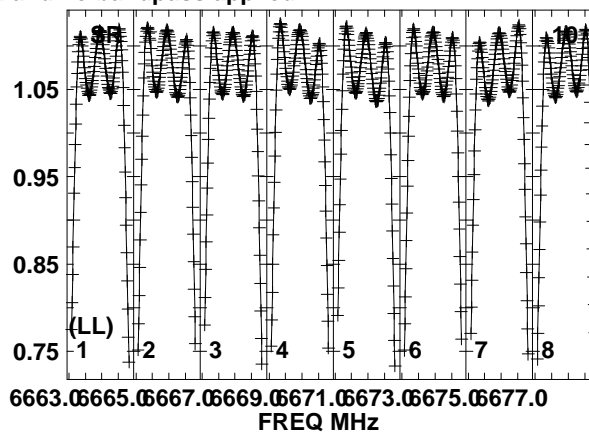
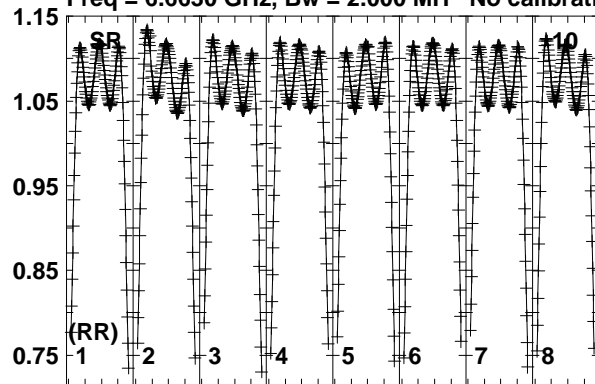
FREQ MHz

Lower frame: Real Jy  
Total-power spectrum Antenna: O8 (05)  
Timerange: 01/00:25:21 to 01/00:28:19

Plot file version 201 created 20-MAR-2017 16:00:35

J1925+1227 EM117H 1.UVDATA.1

Freq = 6.6630 GHz, Bw = 2.000 MH No calibration applied and no bandpass applied

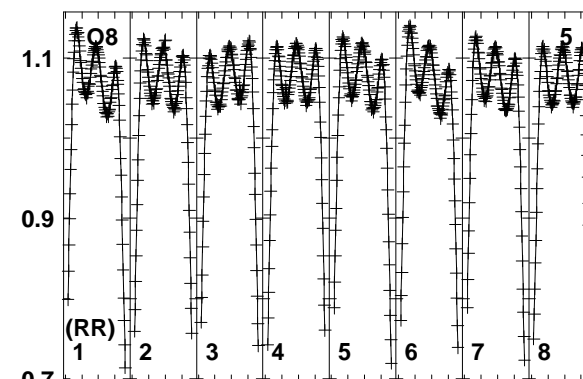
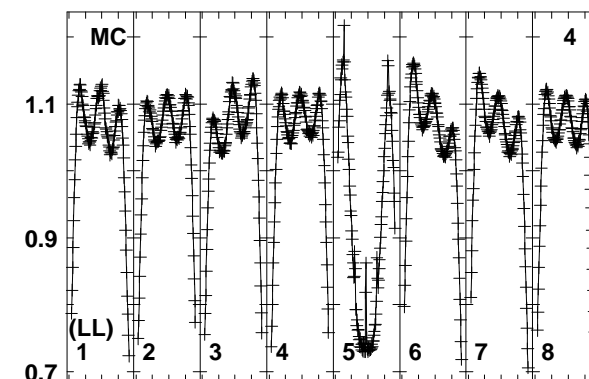
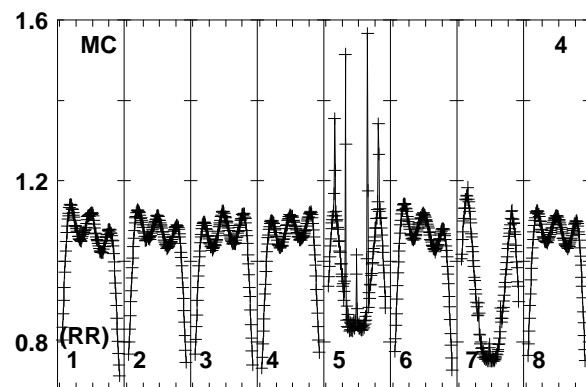
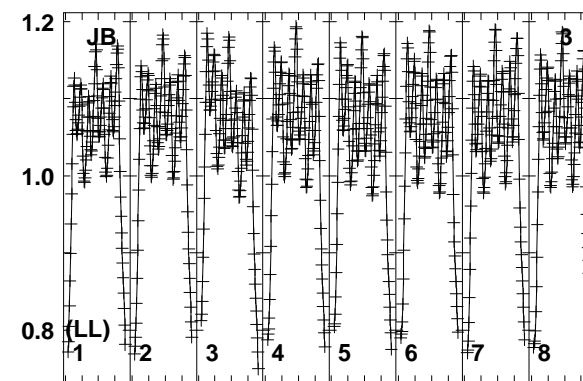
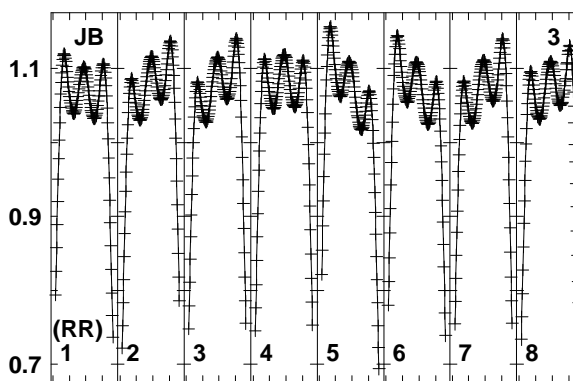
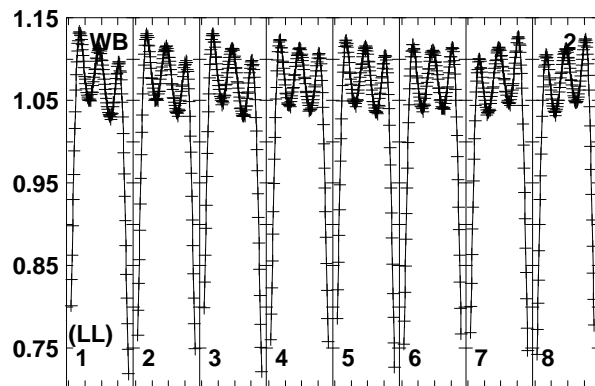
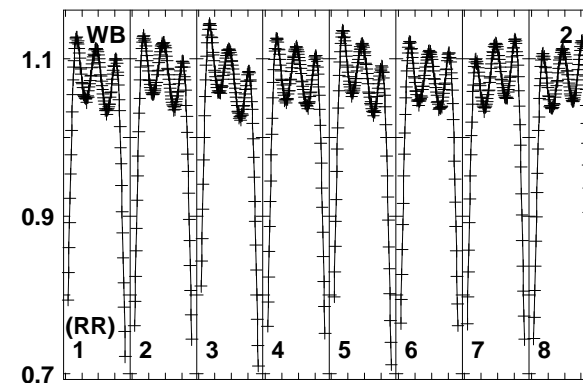
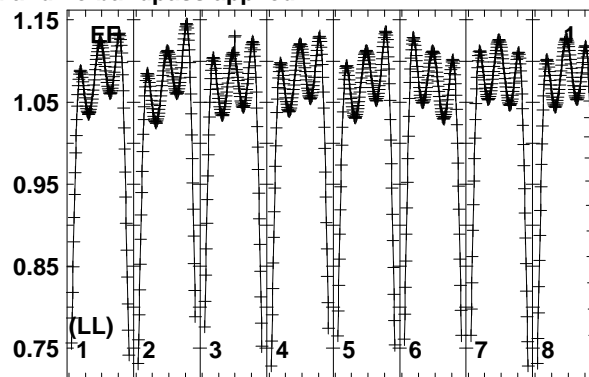
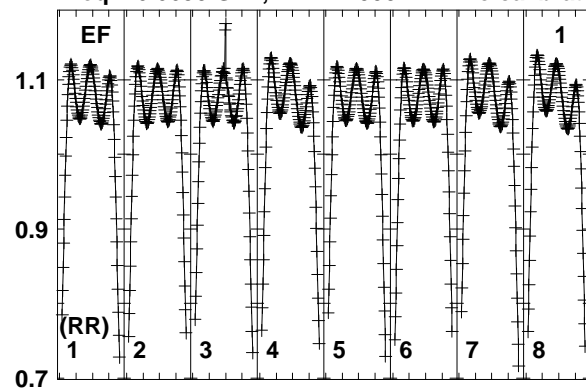


Lower frame: Real Jy  
Total-power spectrum Antenna: SR (10)  
Timerange: 01/00:25:21 to 01/00:28:19

Plot file version 202 created 20-MAR-2017 16:00:36

J2202+4216 EM117H 1.UVDATA.1

Freq = 6.6630 GHz, Bw = 2.000 MH No calibration applied and no bandpass applied



6663.06665.06667.06669.06671.06673.06675.06677.0

FREQ MHz

6663.06665.06667.06669.06671.06673.06675.06677.0

FREQ MHz

6663.06665.06667.06669.06671.06673.06675.06677.0

FREQ MHz

Lower frame: Real Jy

Total-power spectrum Antenna: EF (01)

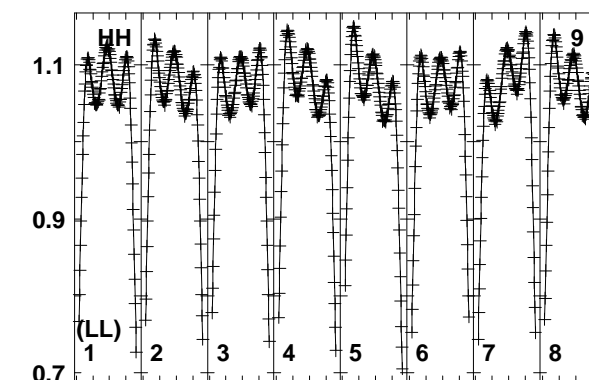
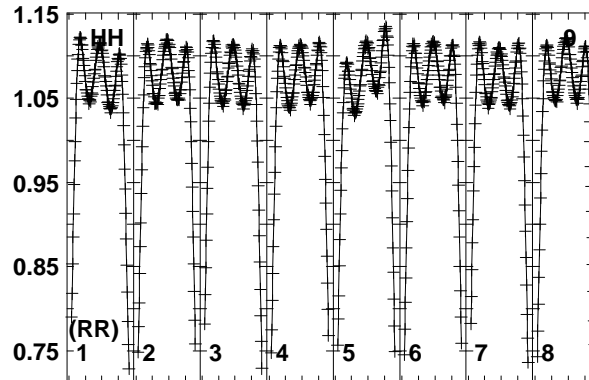
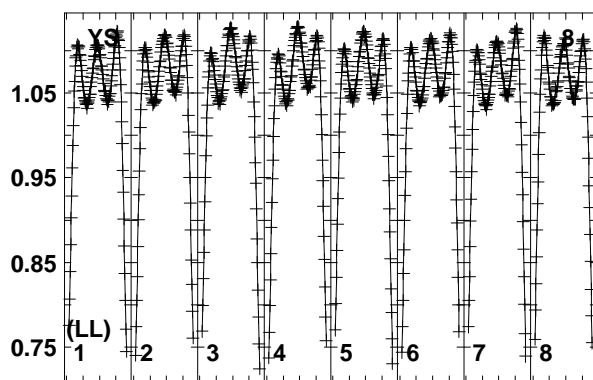
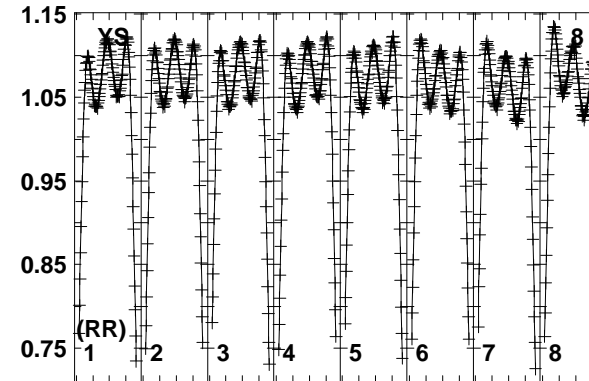
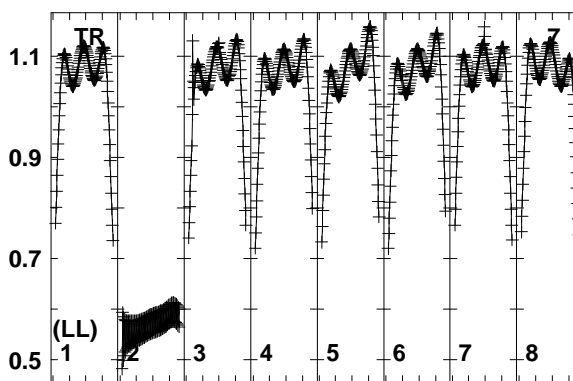
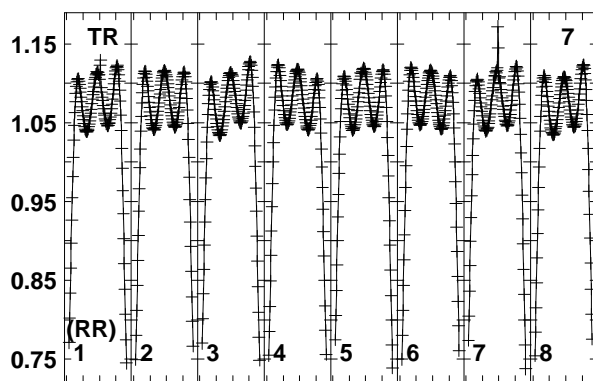
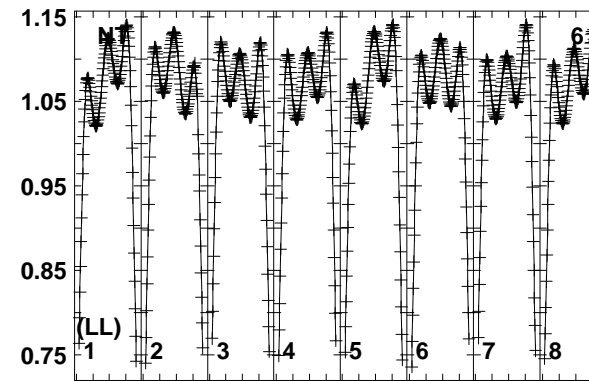
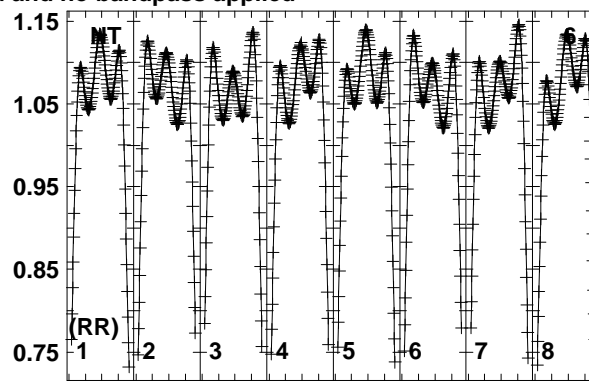
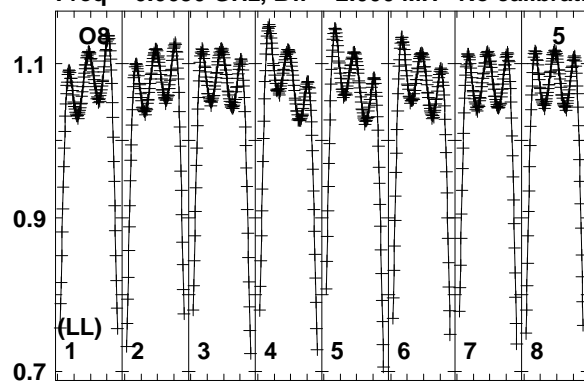
Timerange: 01/00:32:56 to 01/00:40:54



Plot file version 203 created 20-MAR-2017 16:00:37

J2202+4216 EM117H 1.UVDATA.1

Freq = 6.6630 GHz, Bw = 2.000 MH No calibration applied and no bandpass applied



6663.06665.06667.06669.06671.06673.06675.06677.0  
FREQ MHz

6663.06665.06667.06669.06671.06673.06675.06677.0  
FREQ MHz

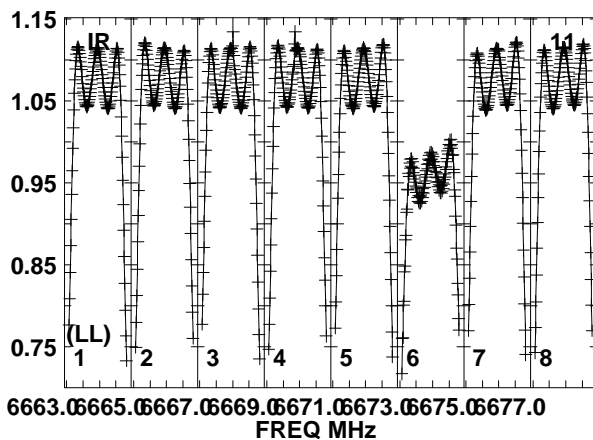
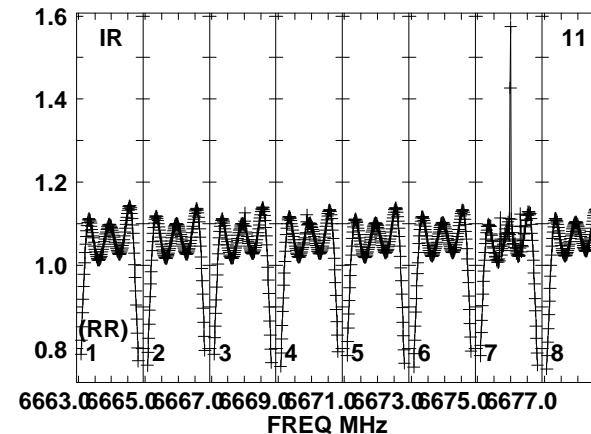
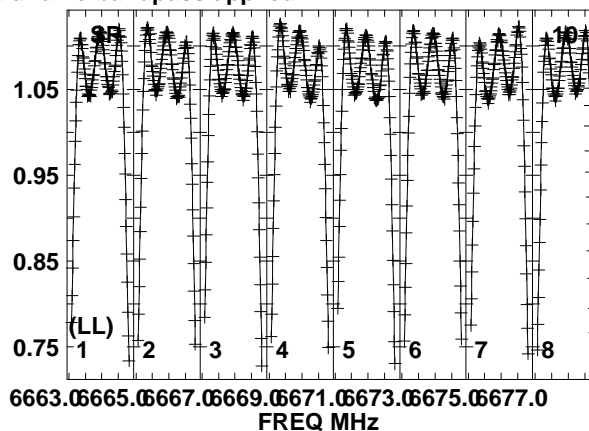
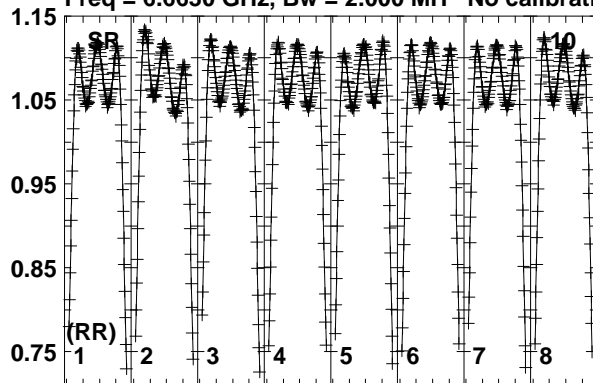
6663.06665.06667.06669.06671.06673.06675.06677.0  
FREQ MHz

Lower frame: Real Jy  
Total-power spectrum Antenna: O8 (05)  
Timerange: 01/00:32:56 to 01/00:40:54

Plot file version 204 created 20-MAR-2017 16:00:38

J2202+4216 EM117H 1.UVDATA.1

Freq = 6.6630 GHz, Bw = 2.000 MH No calibration applied and no bandpass applied

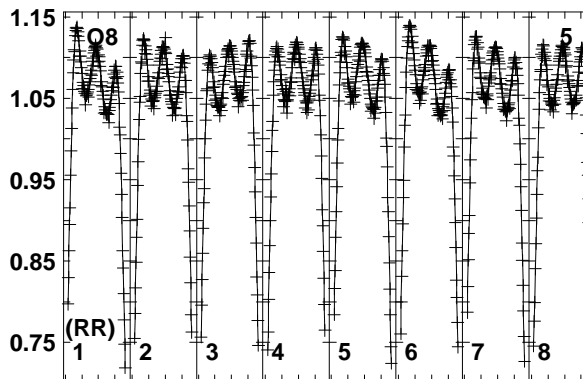
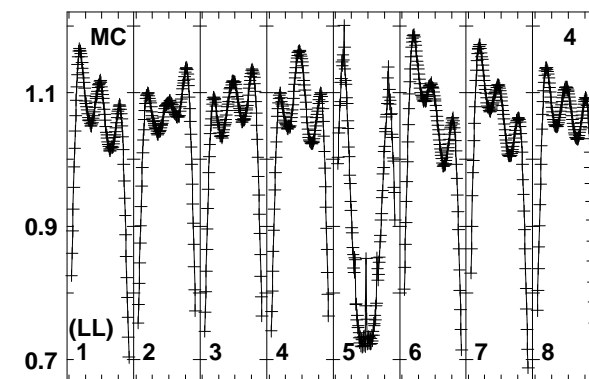
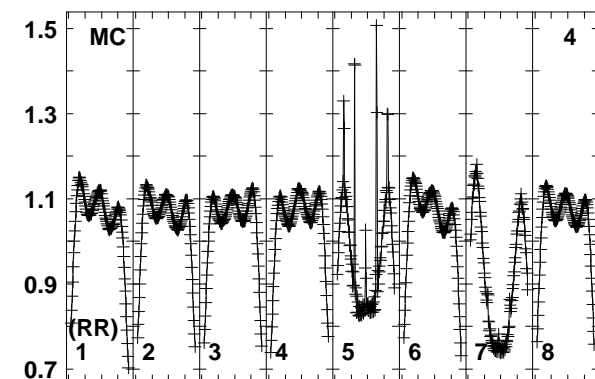
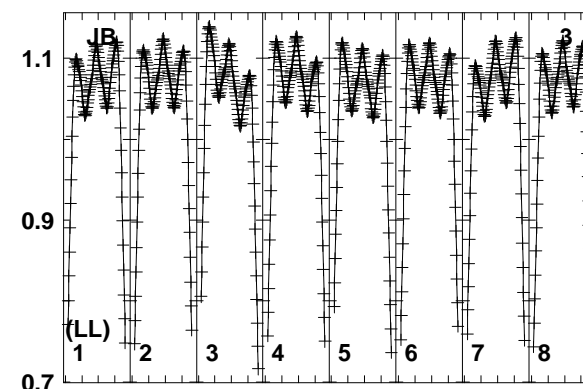
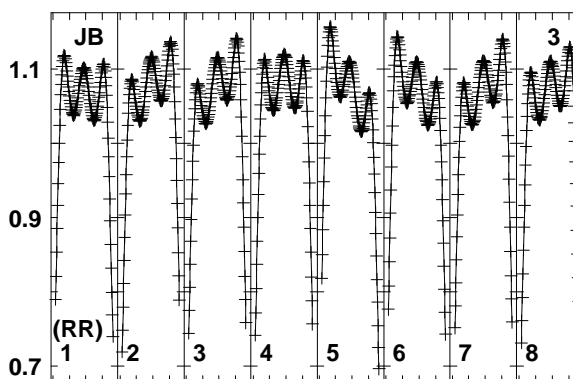
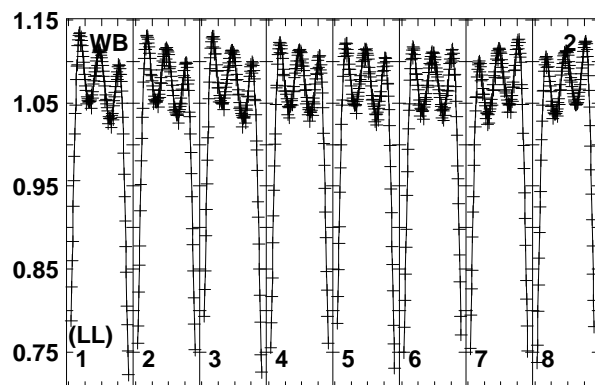
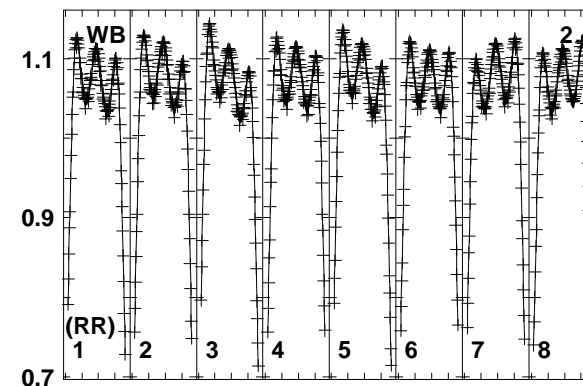
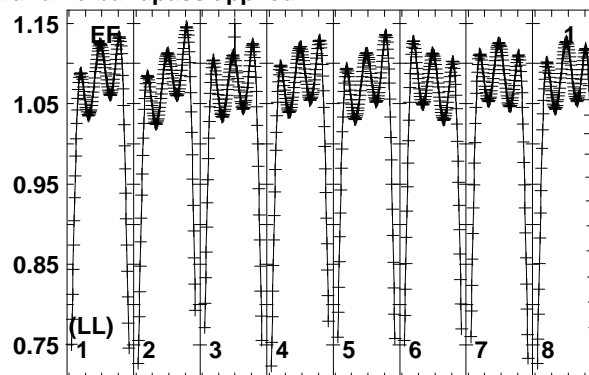
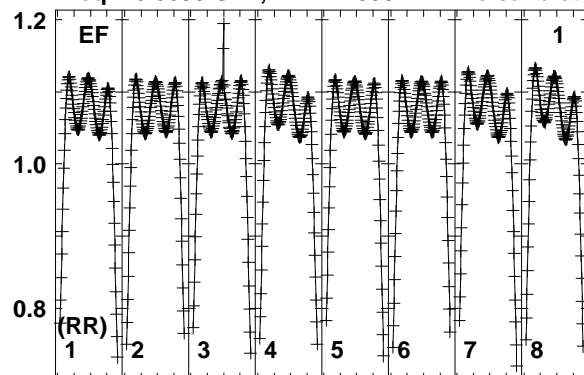


Lower frame: Real Jy  
Total-power spectrum Antenna: SR (10)  
Timerange: 01/00:32:56 to 01/00:40:54

Plot file version 205 created 20-MAR-2017 16:00:38

J1925+1227 EM117H 1.UVDATA.1

Freq = 6.6630 GHz, Bw = 2.000 MH No calibration applied and no bandpass applied



6663.06665.06667.06669.06671.06673.06675.06677.0

FREQ MHz

6663.06665.06667.06669.06671.06673.06675.06677.0

FREQ MHz

6663.06665.06667.06669.06671.06673.06675.06677.0

FREQ MHz

Lower frame: Real Jy

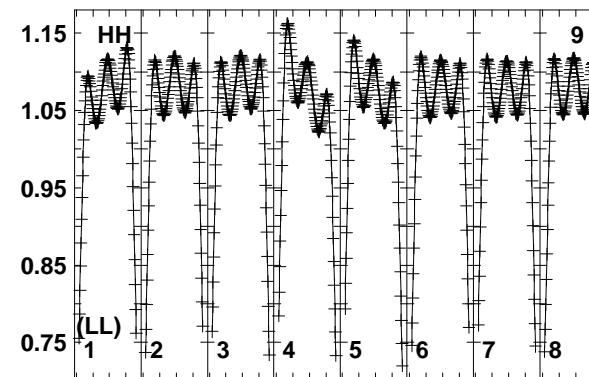
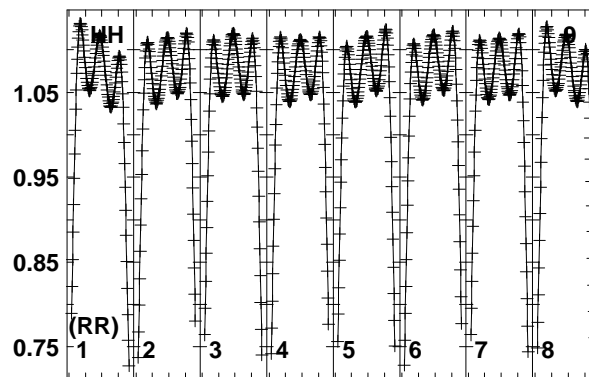
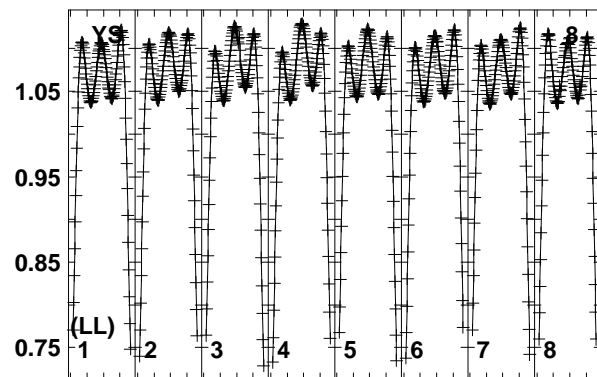
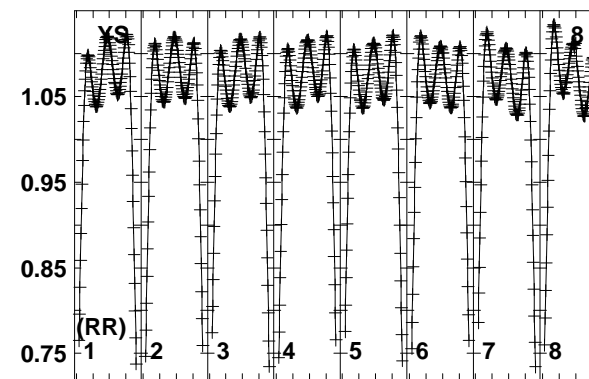
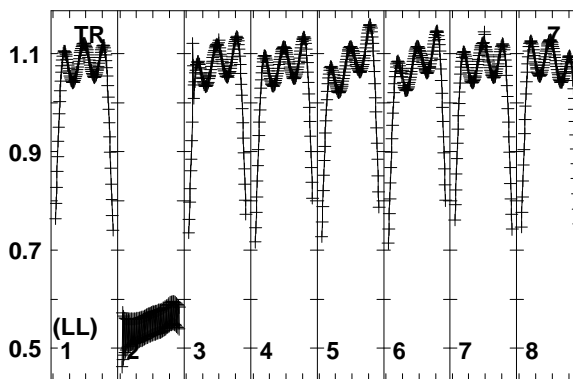
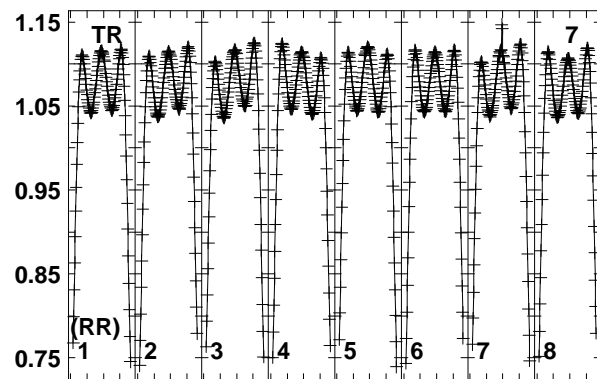
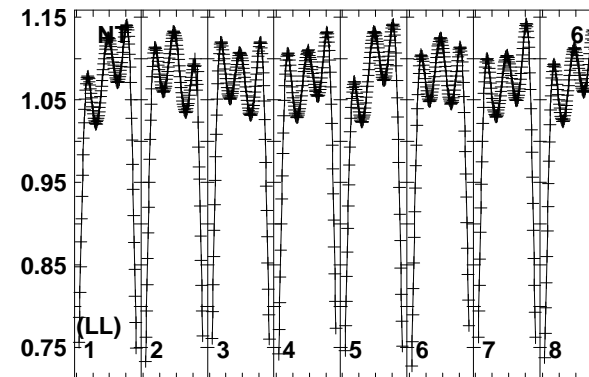
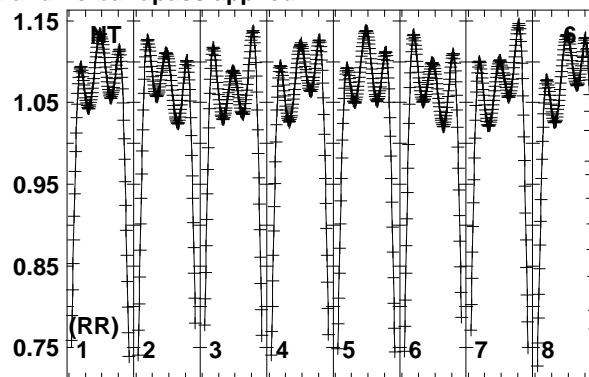
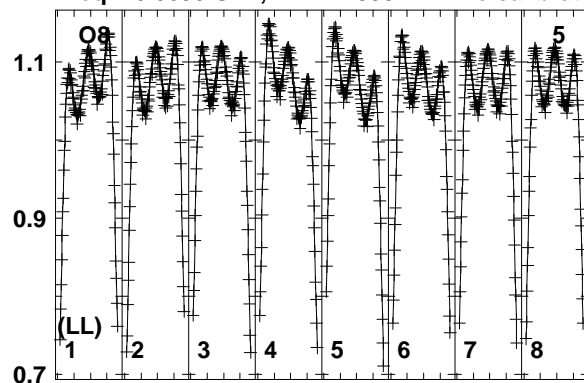
Total-power spectrum Antenna: EF (01)

Timerange: 01/00:45:41 to 01/00:48:39

Plot file version 206 created 20-MAR-2017 16:00:38

J1925+1227 EM117H 1.UVDATA.1

Freq = 6.6630 GHz, Bw = 2.000 MH No calibration applied and no bandpass applied



6663.06665.06667.06669.06671.06673.06675.06677.0  
FREQ MHz

6663.06665.06667.06669.06671.06673.06675.06677.0  
FREQ MHz

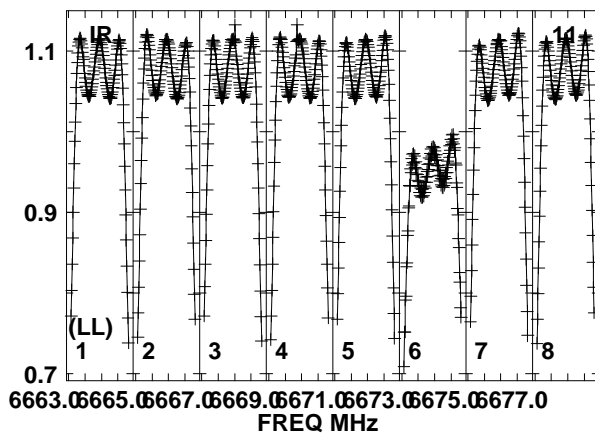
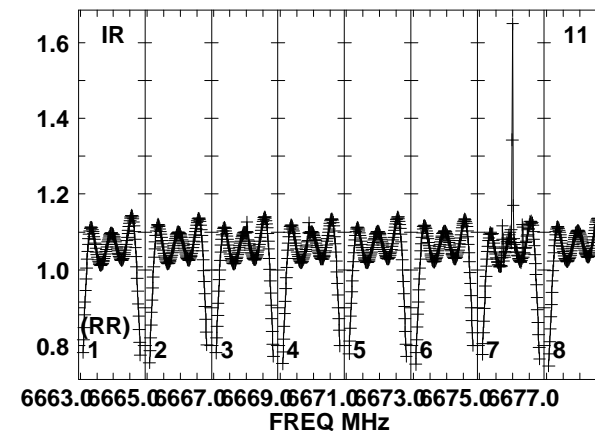
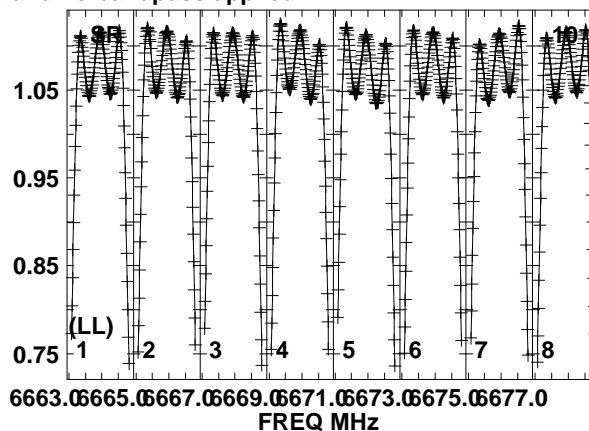
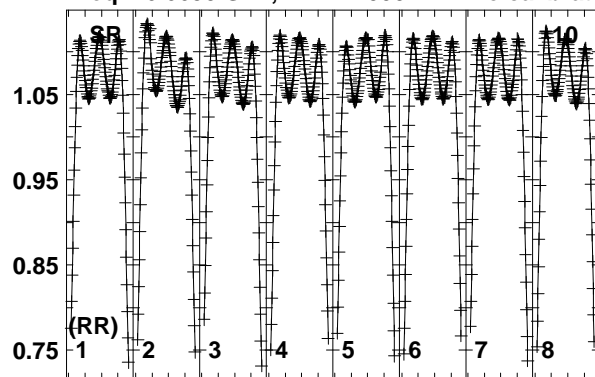
6663.06665.06667.06669.06671.06673.06675.06677.0  
FREQ MHz

Lower frame: Real Jy  
Total-power spectrum Antenna: O8 (05)  
Timerange: 01/00:45:41 to 01/00:48:39

Plot file version 207 created 20-MAR-2017 16:00:39

J1925+1227 EM117H 1.UVDATA.1

Freq = 6.6630 GHz, Bw = 2.000 MH No calibration applied and no bandpass applied

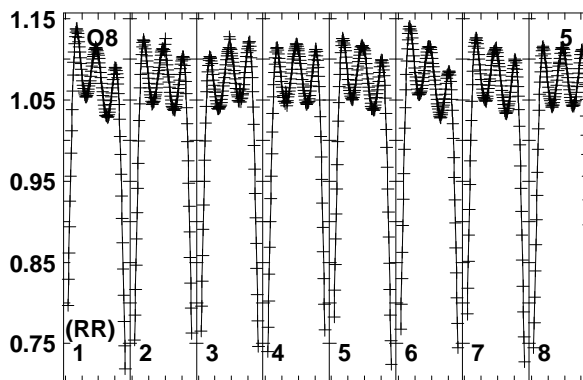
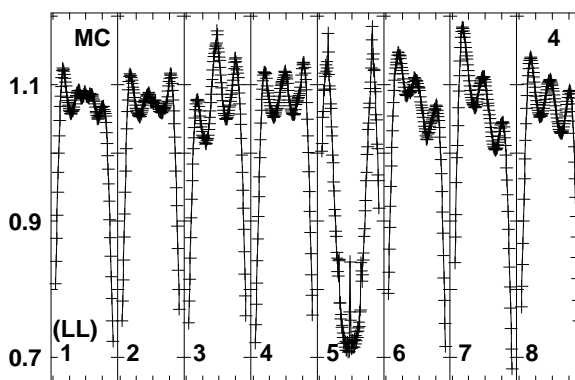
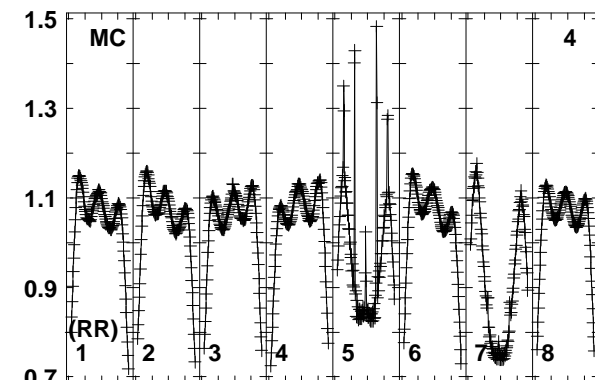
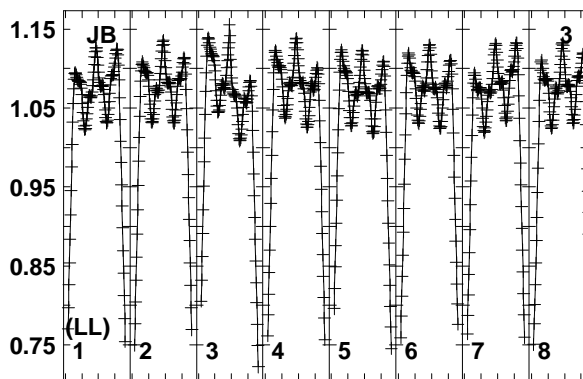
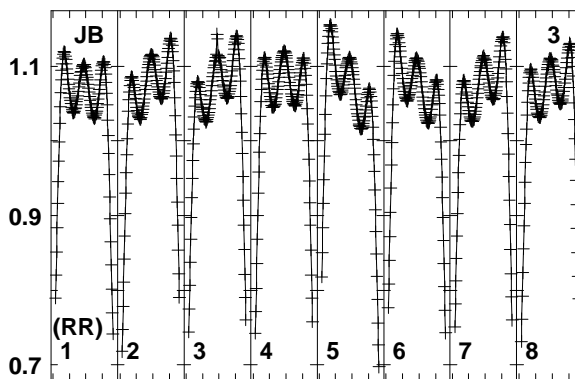
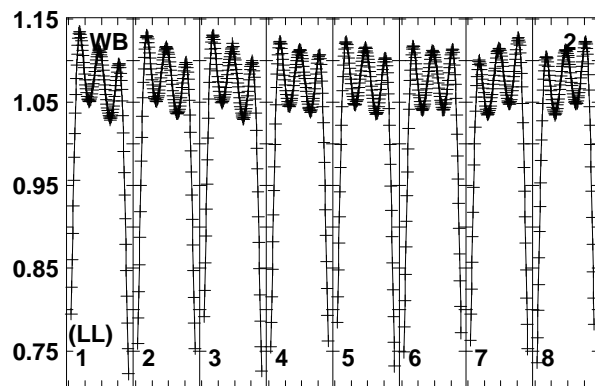
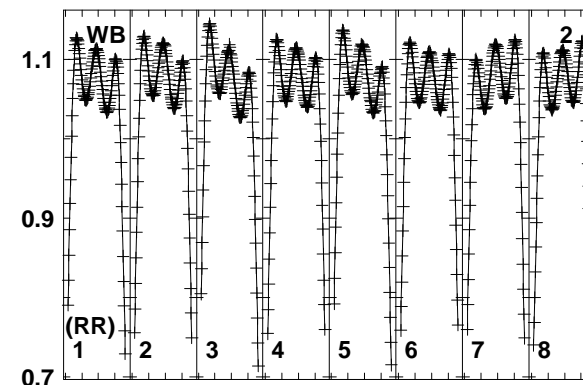
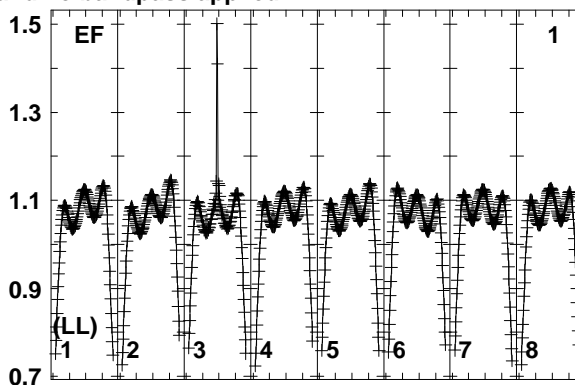
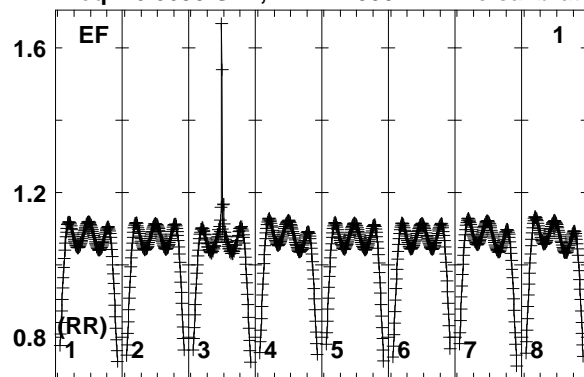


Lower frame: Real Jy  
Total-power spectrum Antenna: SR (10)  
Timerange: 01/00:45:41 to 01/00:48:39

Plot file version 208 created 20-MAR-2017 16:00:39

G45.07+0.13 EM117H 1.UVDATA.1

Freq = 6.6630 GHz, Bw = 2.000 MH No calibration applied and no bandpass applied



6663.06665.06667.06669.06671.06673.06675.06677.0

FREQ MHz

6663.06665.06667.06669.06671.06673.06675.06677.0

FREQ MHz

6663.06665.06667.06669.06671.06673.06675.06677.0

FREQ MHz

Lower frame: Real Jy

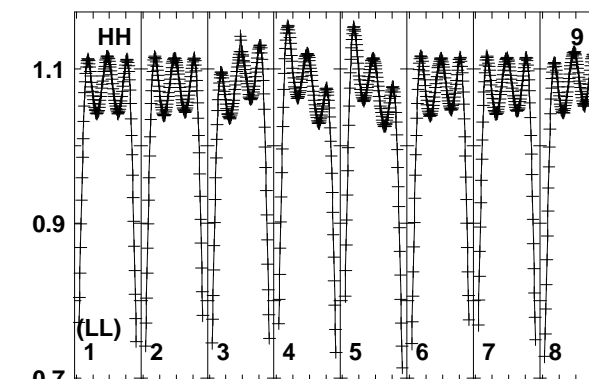
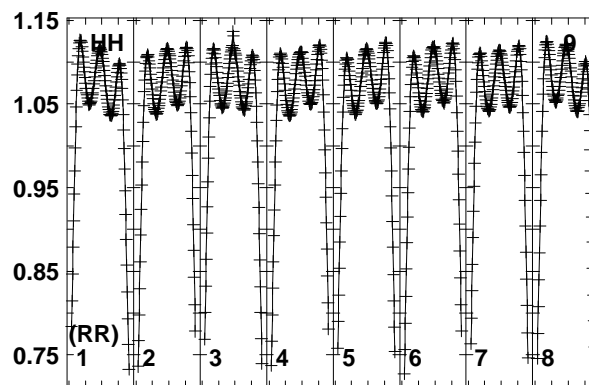
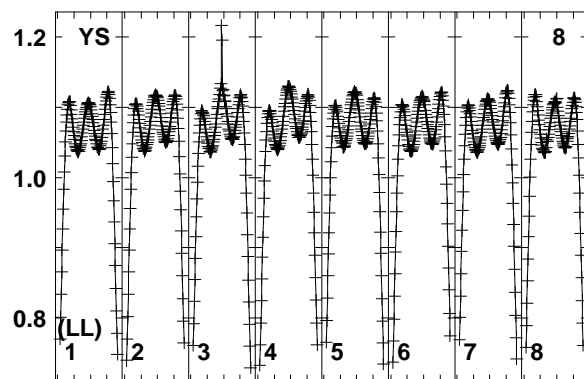
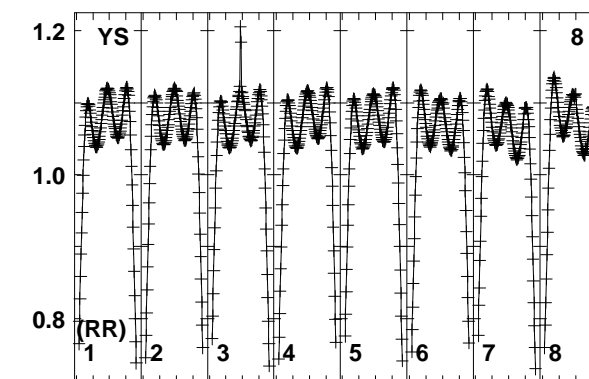
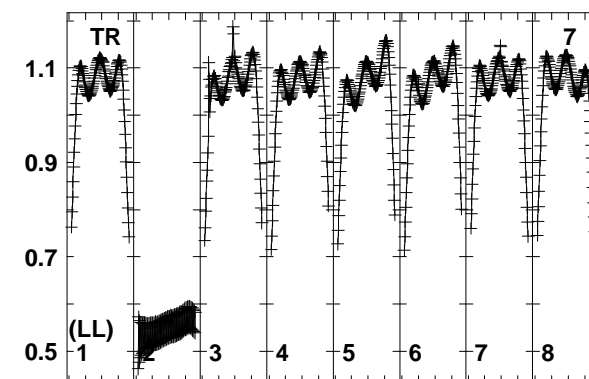
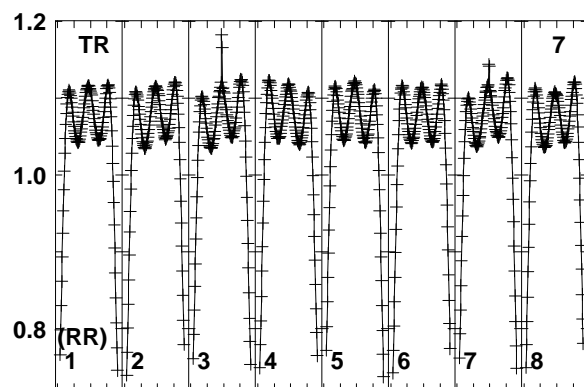
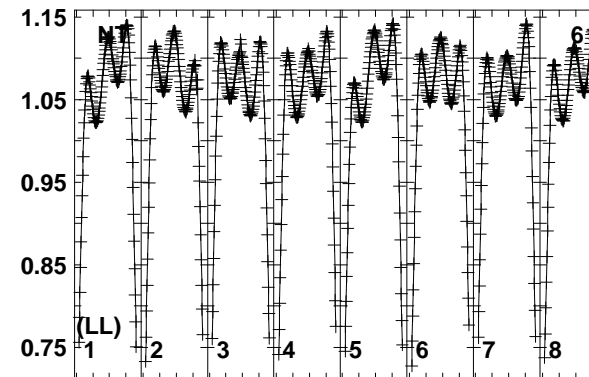
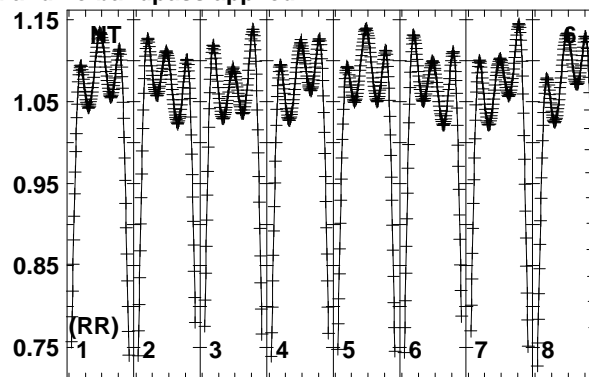
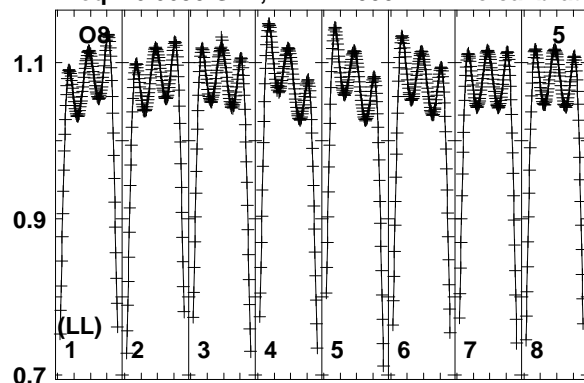
Total-power spectrum Antenna: EF (01)

Timerange: 01/00:48:41 to 01/00:50:39

Plot file version 209 created 20-MAR-2017 16:00:39

G45.07+0.13 EM117H 1.UVDATA.1

Freq = 6.6630 GHz, Bw = 2.000 MH No calibration applied and no bandpass applied



6663.06665.06667.06669.06671.06673.06675.06677.0

FREQ MHz

6663.06665.06667.06669.06671.06673.06675.06677.0

FREQ MHz

6663.06665.06667.06669.06671.06673.06675.06677.0

FREQ MHz

Lower frame: Real Jy

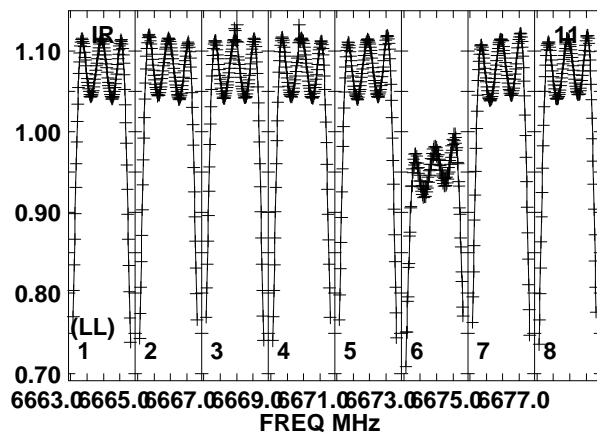
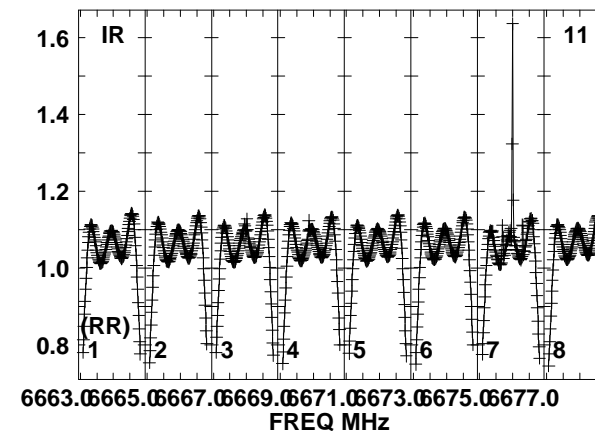
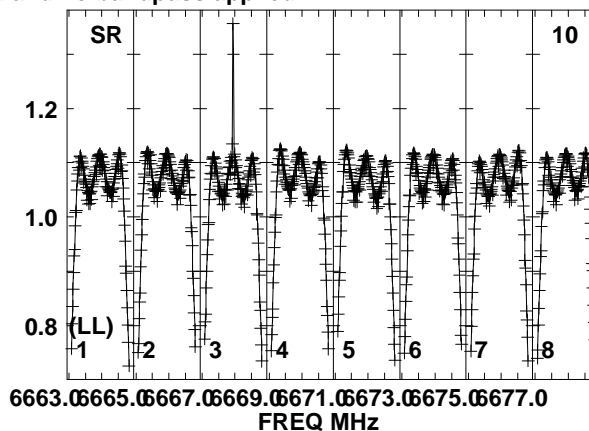
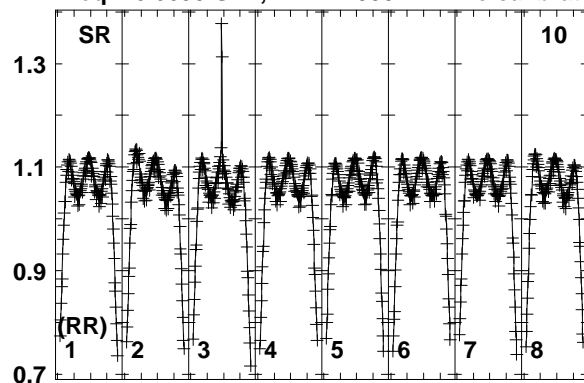
Total-power spectrum Antenna: O8 (05)

Timerange: 01/00:48:41 to 01/00:50:39

Plot file version 210 created 20-MAR-2017 16:00:39

G45.07+0.13 EM117H 1.UVDATA.1

Freq = 6.6630 GHz, Bw = 2.000 MH No calibration applied and no bandpass applied



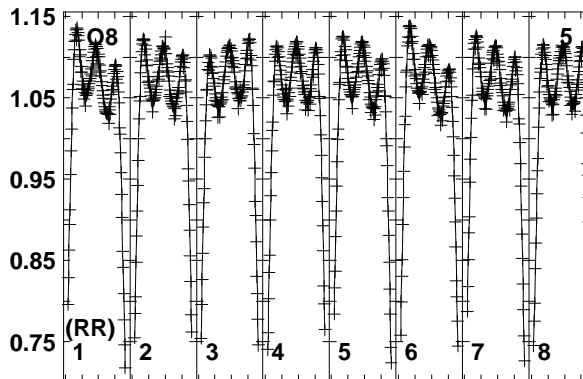
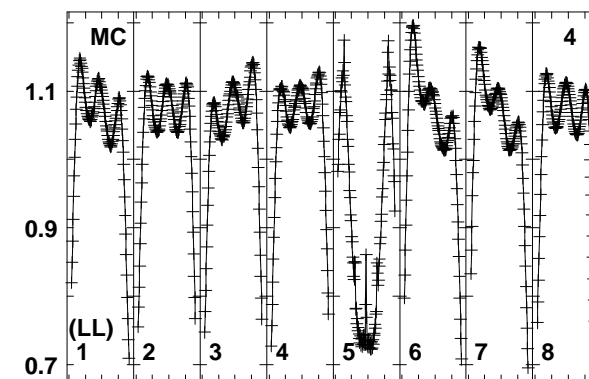
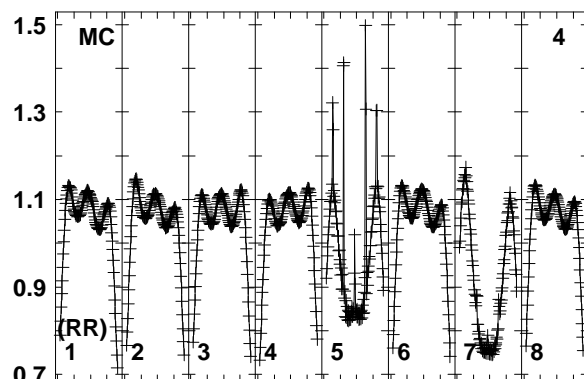
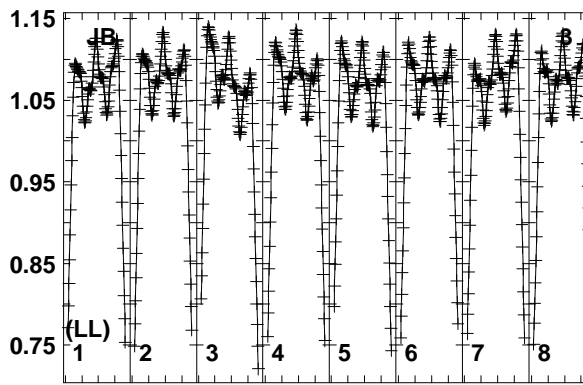
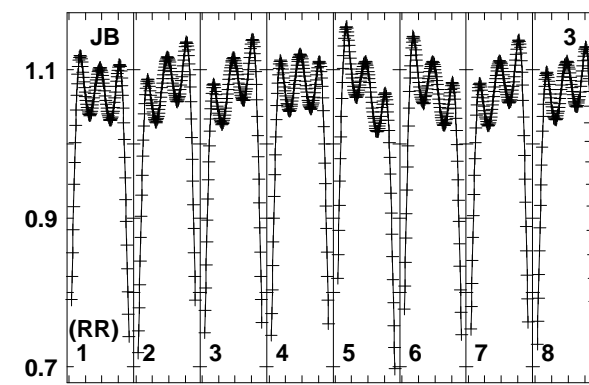
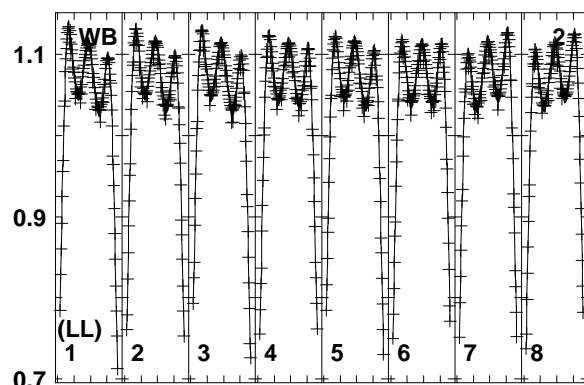
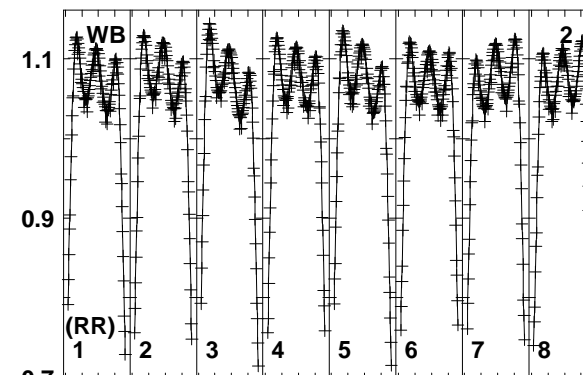
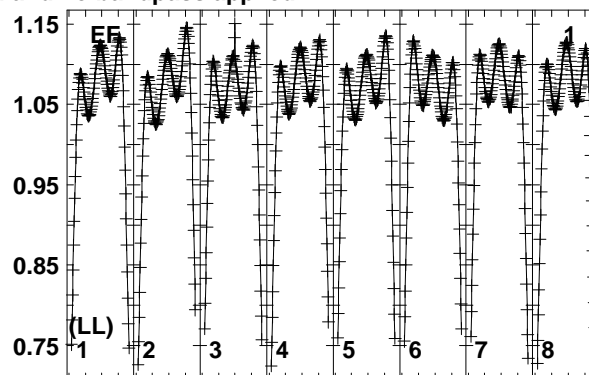
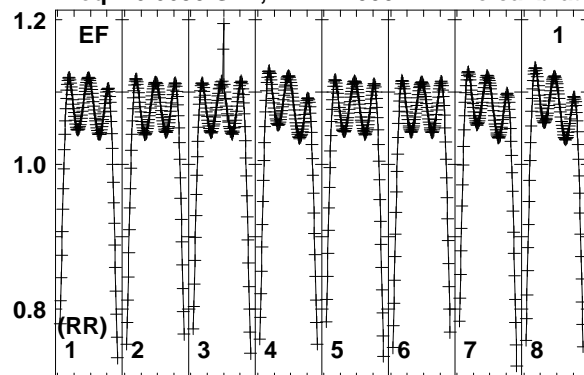
Lower frame: Real Jy  
Total-power spectrum Antenna: SR (10)  
Timerange: 01/00:48:41 to 01/00:50:39



Plot file version 211 created 20-MAR-2017 16:00:39

J1925+1227 EM117H 1.UVDATA.1

Freq = 6.6630 GHz, Bw = 2.000 MH No calibration applied and no bandpass applied



6663.06665.06667.06669.06671.06673.06675.06677.0

FREQ MHz

6663.06665.06667.06669.06671.06673.06675.06677.0

FREQ MHz

6663.06665.06667.06669.06671.06673.06675.06677.0

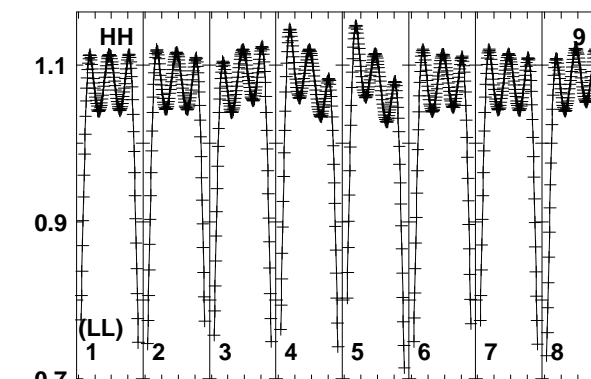
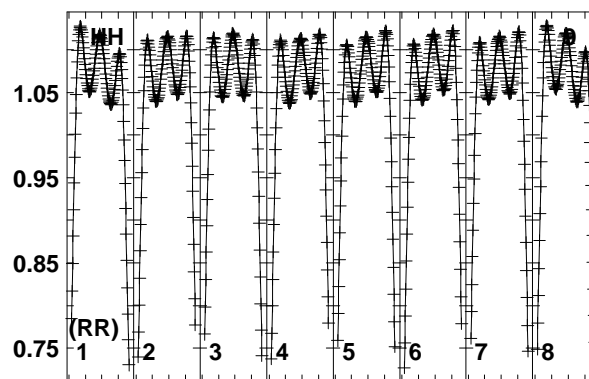
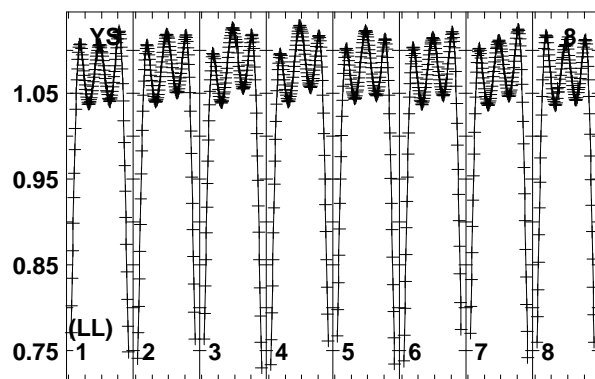
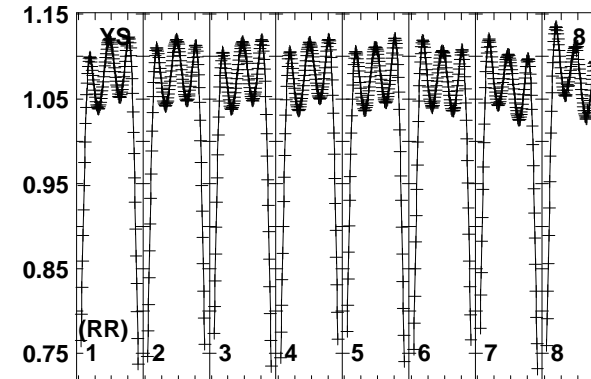
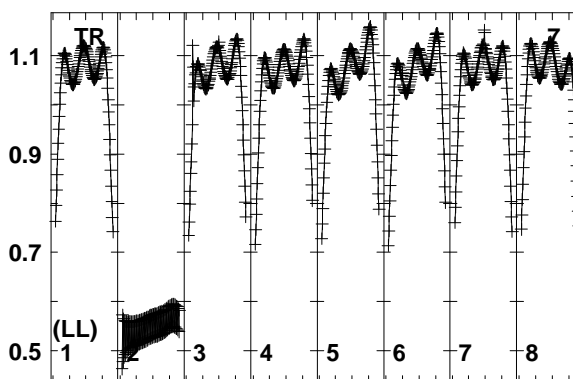
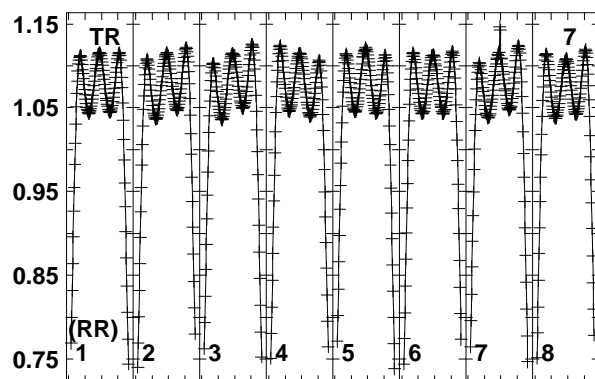
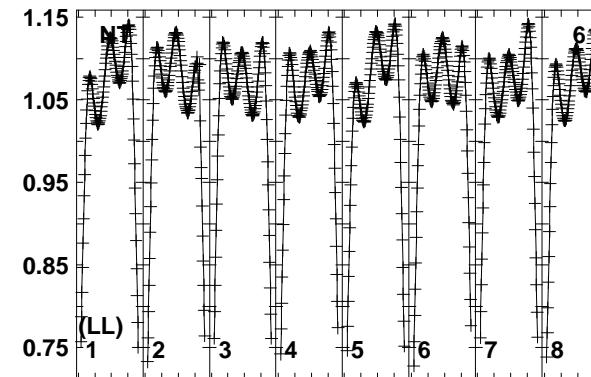
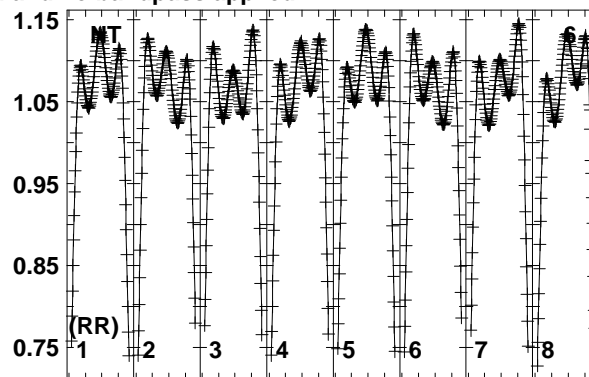
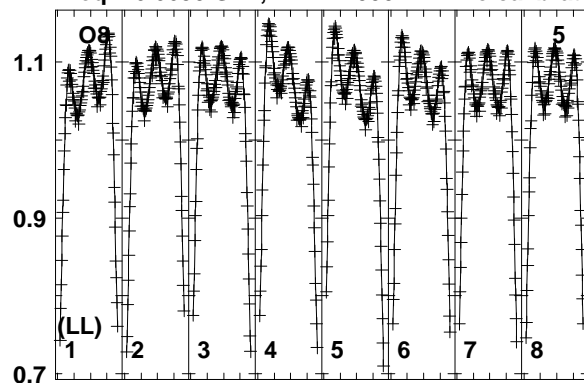
FREQ MHz

Lower frame: Real Jy  
Total-power spectrum Antenna: EF (01)  
Timerange: 01/00:50:41 to 01/00:53:39

Plot file version 212 created 20-MAR-2017 16:00:40

J1925+1227 EM117H 1.UVDATA.1

Freq = 6.6630 GHz, Bw = 2.000 MH No calibration applied and no bandpass applied



6663.06665.06667.06669.06671.06673.06675.06677.0

FREQ MHz

6663.06665.06667.06669.06671.06673.06675.06677.0

FREQ MHz

6663.06665.06667.06669.06671.06673.06675.06677.0

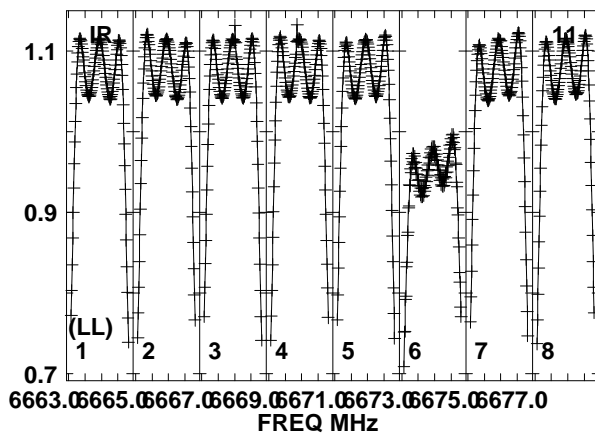
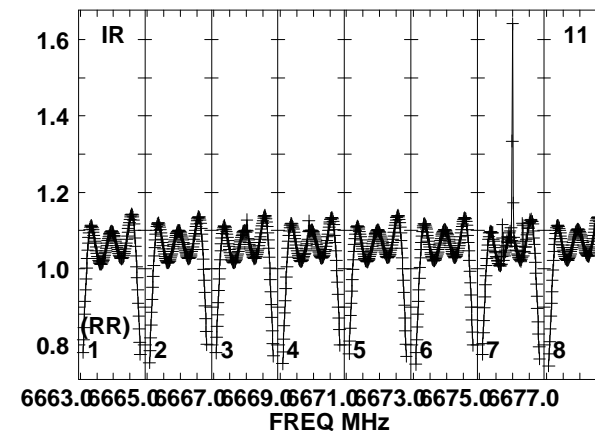
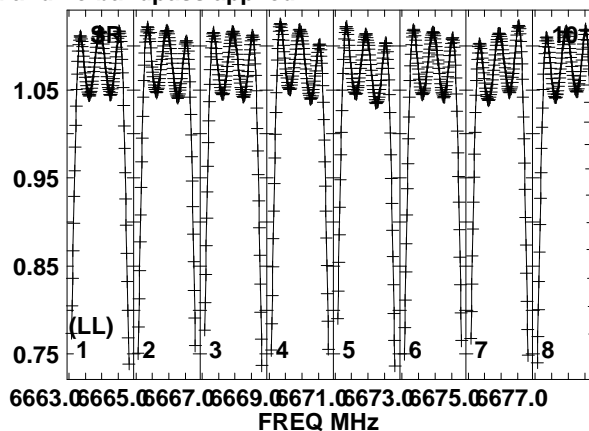
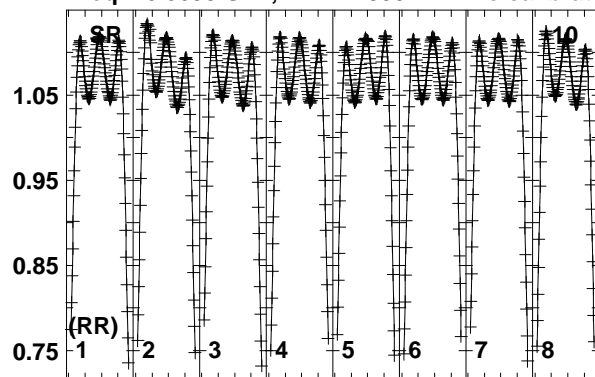
FREQ MHz

Lower frame: Real Jy  
Total-power spectrum Antenna: O8 (05)  
Timerange: 01/00:50:41 to 01/00:53:39

Plot file version 213 created 20-MAR-2017 16:00:40

J1925+1227 EM117H 1.UVDATA.1

Freq = 6.6630 GHz, Bw = 2.000 MH No calibration applied and no bandpass applied

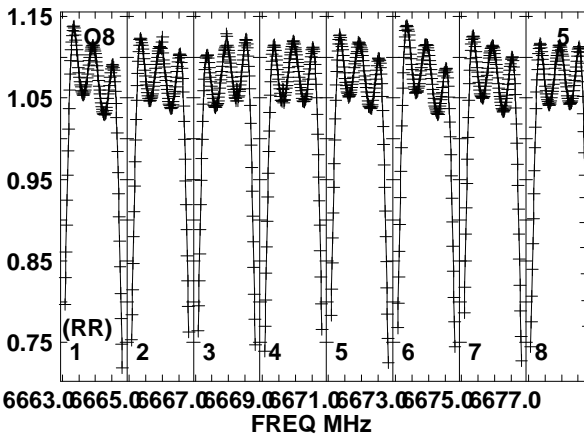
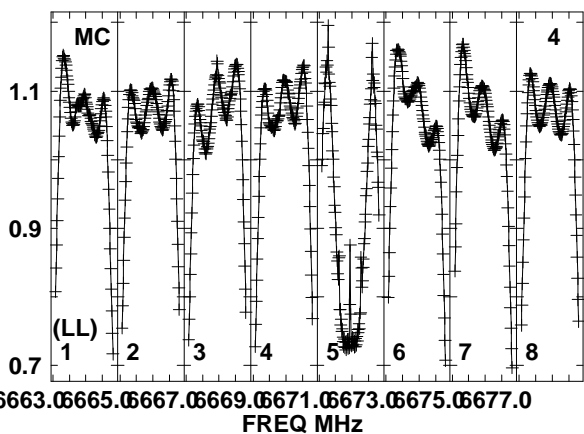
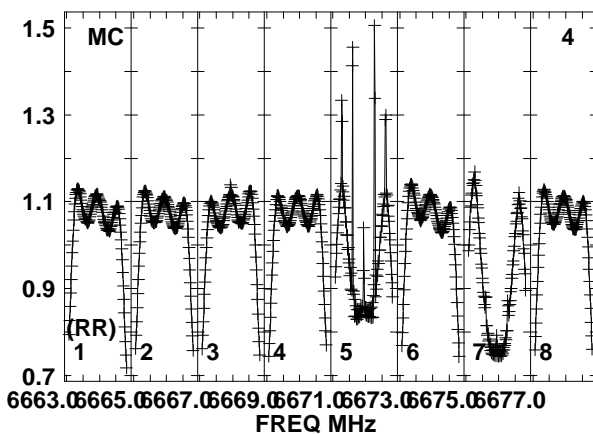
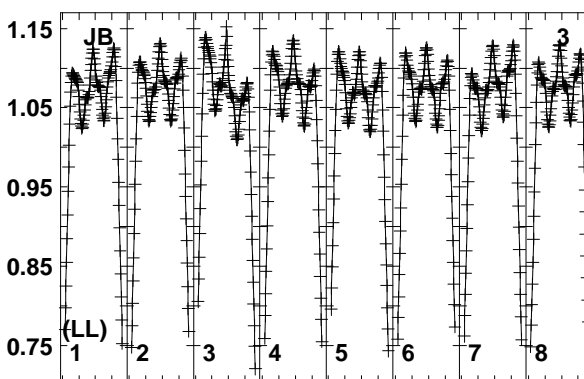
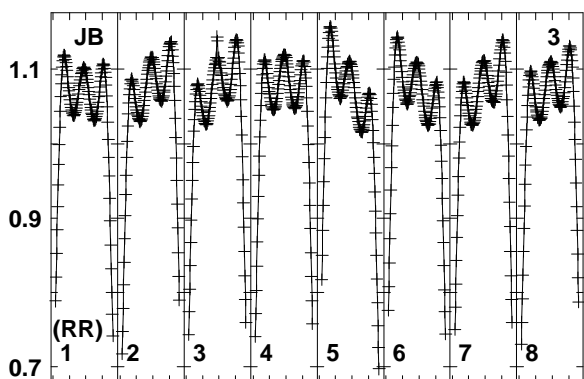
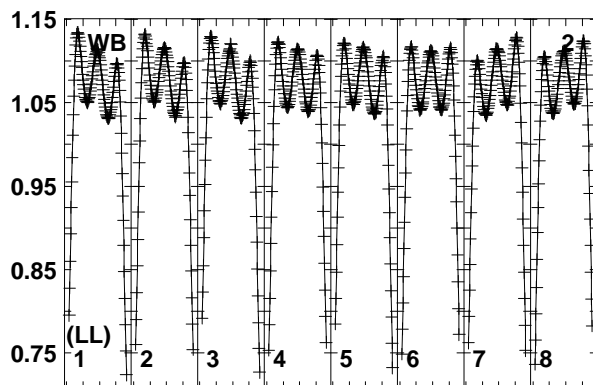
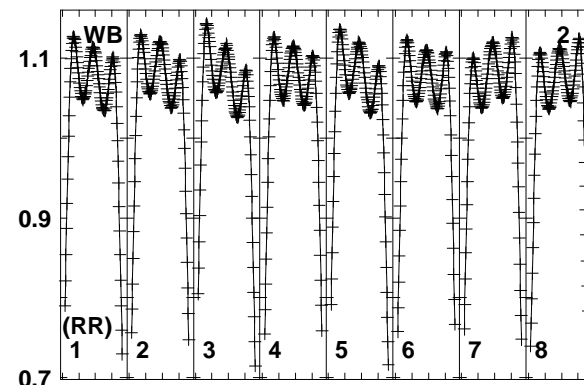
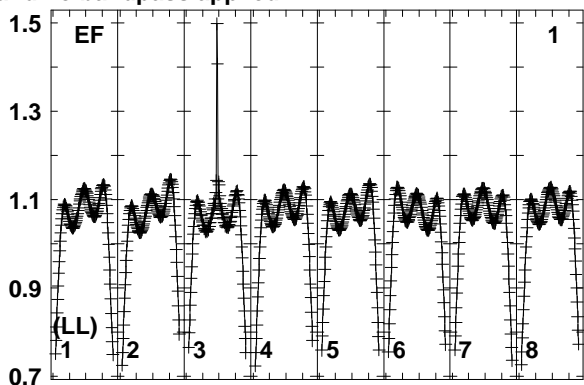
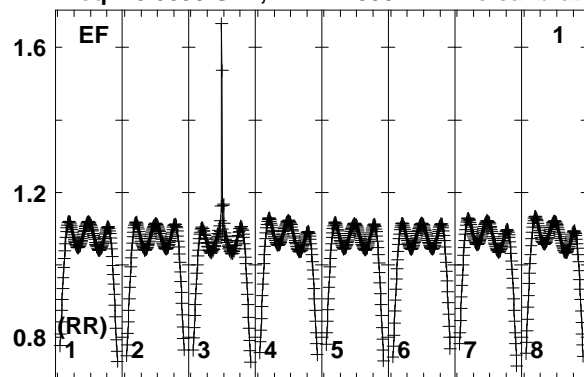


Lower frame: Real Jy  
Total-power spectrum Antenna: SR (10)  
Timerange: 01/00:50:41 to 01/00:53:39

Plot file version 214 created 20-MAR-2017 16:00:40

G45.07+0.13 EM117H 1.UVDATA.1

Freq = 6.6630 GHz, Bw = 2.000 MH No calibration applied and no bandpass applied



6663.06665.06667.06669.06671.06673.06675.06677.0

FREQ MHz

6663.06665.06667.06669.06671.06673.06675.06677.0

FREQ MHz

6663.06665.06667.06669.06671.06673.06675.06677.0

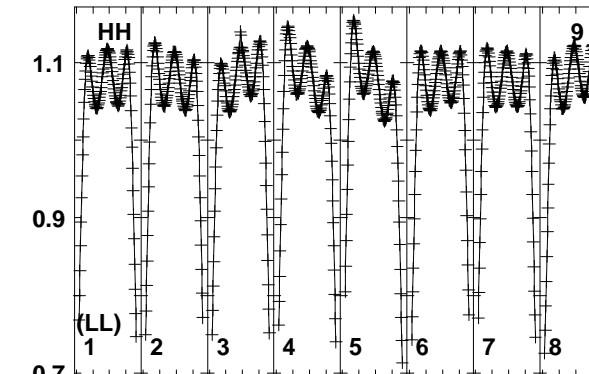
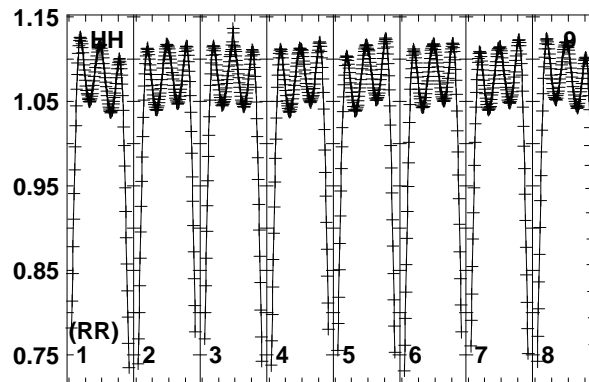
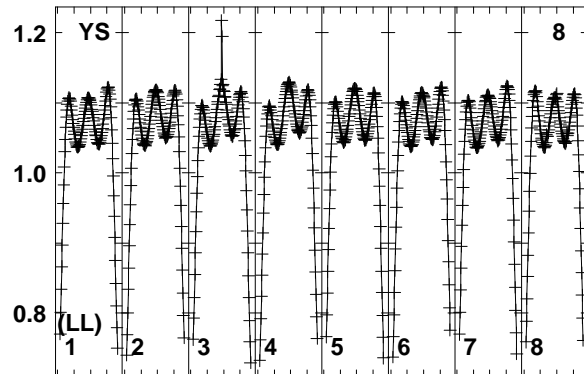
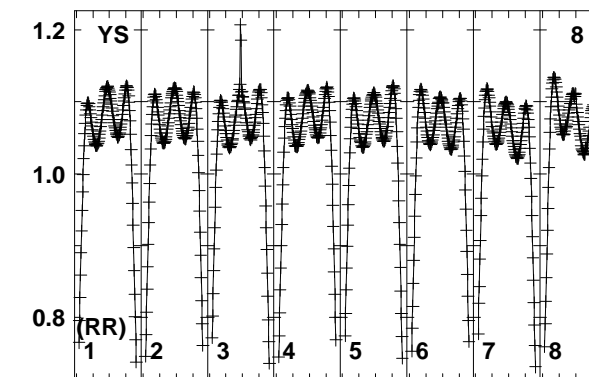
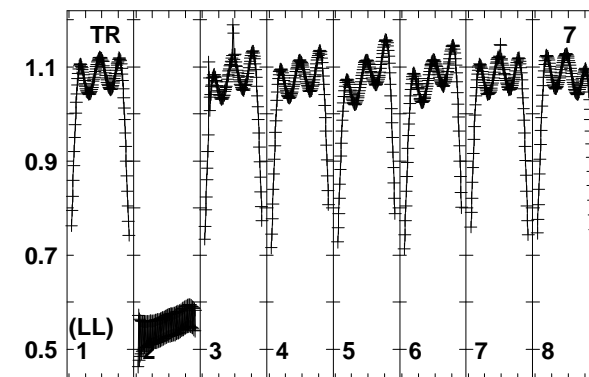
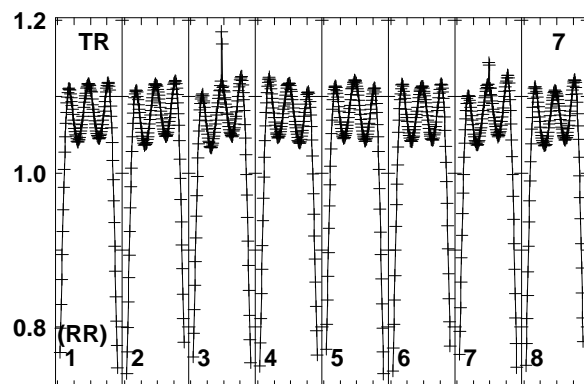
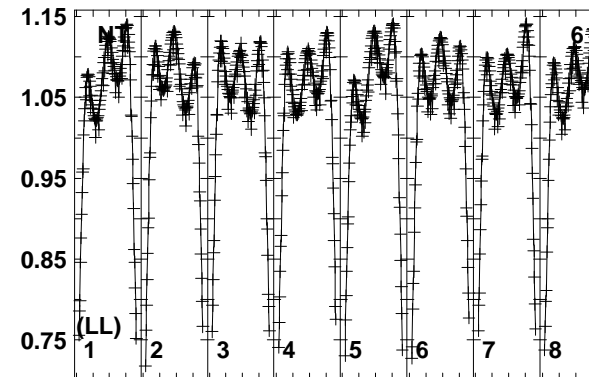
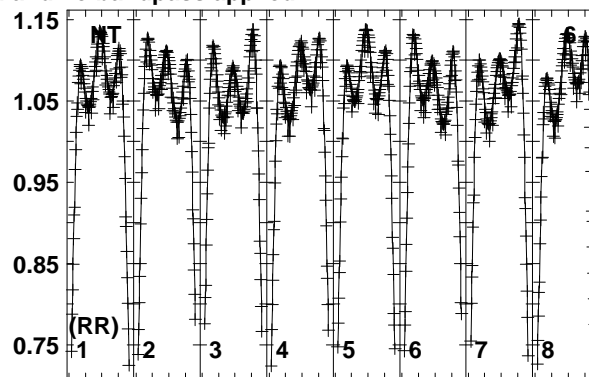
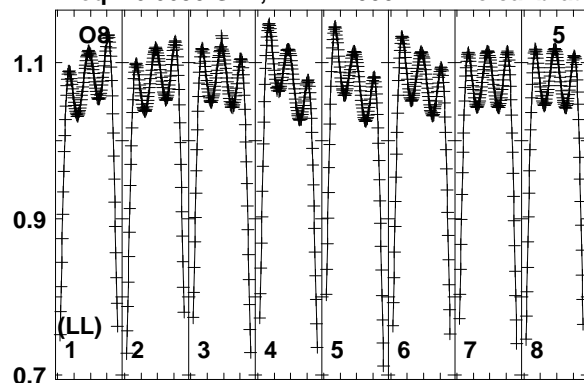
FREQ MHz

Lower frame: Real Jy  
Total-power spectrum Antenna: EF (01)  
Timerange: 01/00:53:41 to 01/00:55:39

Plot file version 215 created 20-MAR-2017 16:00:40

G45.07+0.13 EM117H 1.UVDATA.1

Freq = 6.6630 GHz, Bw = 2.000 MH No calibration applied and no bandpass applied



6663.06665.06667.06669.06671.06673.06675.06677.0

FREQ MHz

6663.06665.06667.06669.06671.06673.06675.06677.0

FREQ MHz

6663.06665.06667.06669.06671.06673.06675.06677.0

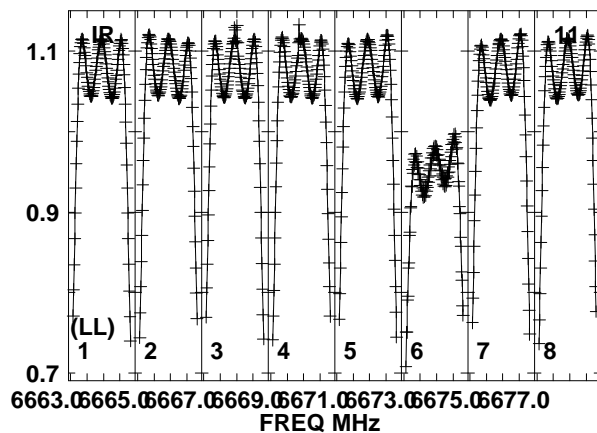
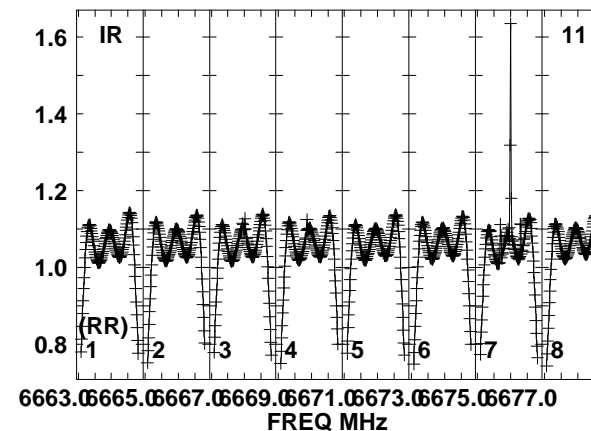
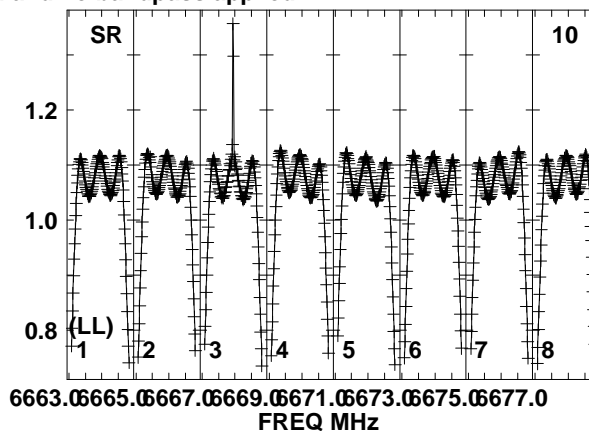
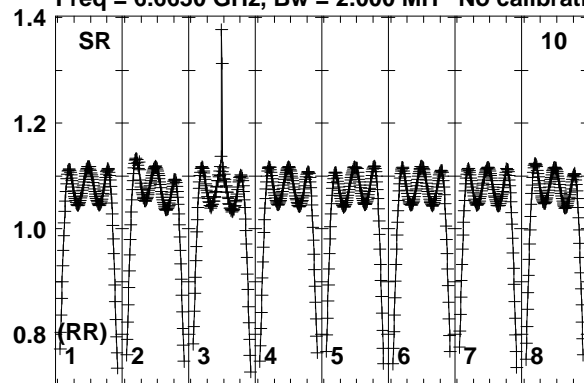
FREQ MHz

Lower frame: Real Jy  
Total-power spectrum Antenna: O8 (05)  
Timerange: 01/00:53:41 to 01/00:55:39

Plot file version 216 created 20-MAR-2017 16:00:41

G45.07+0.13 EM117H 1.UVDATA.1

Freq = 6.6630 GHz, Bw = 2.000 MH No calibration applied and no bandpass applied

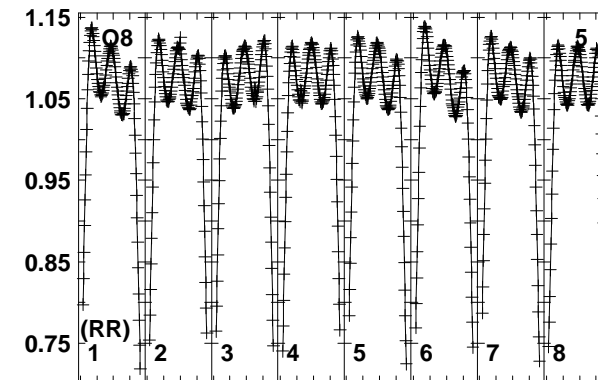
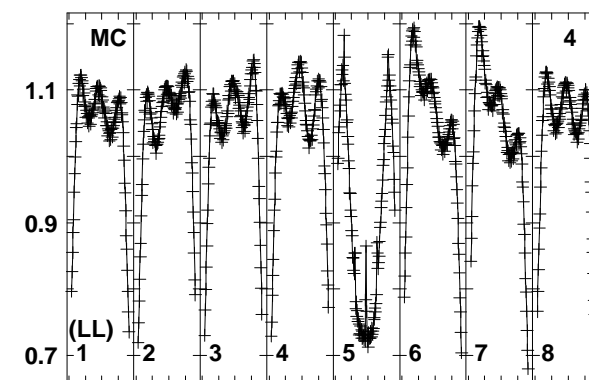
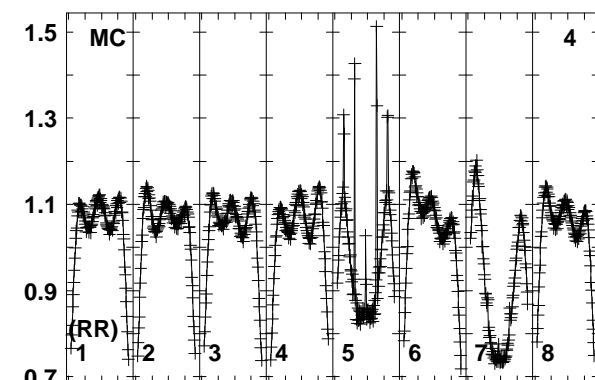
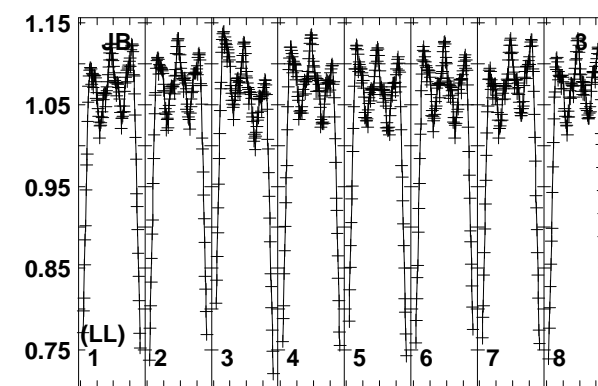
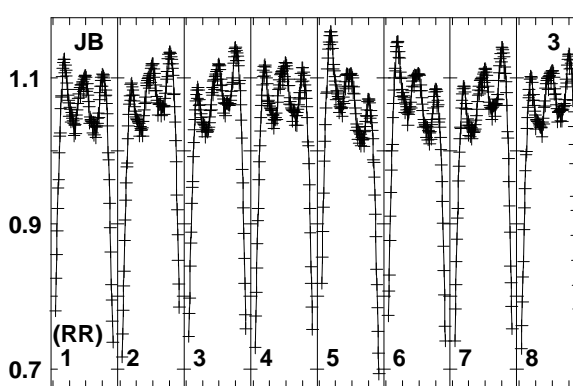
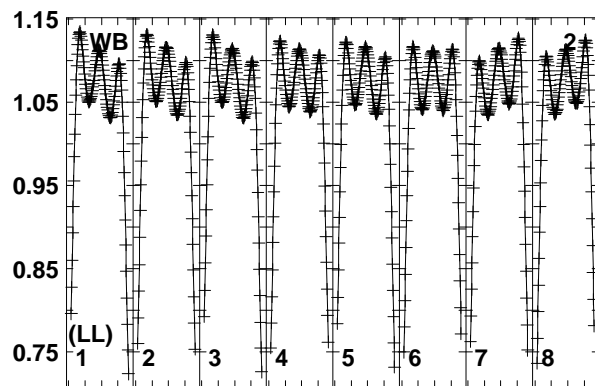
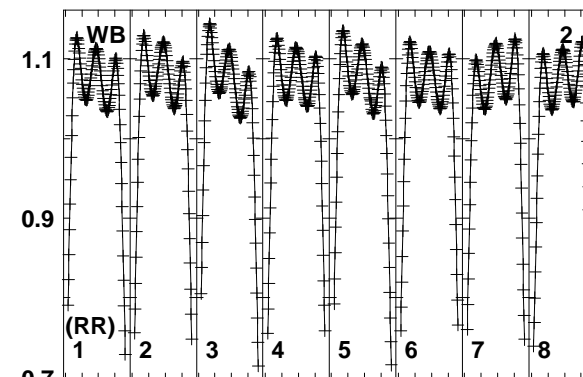
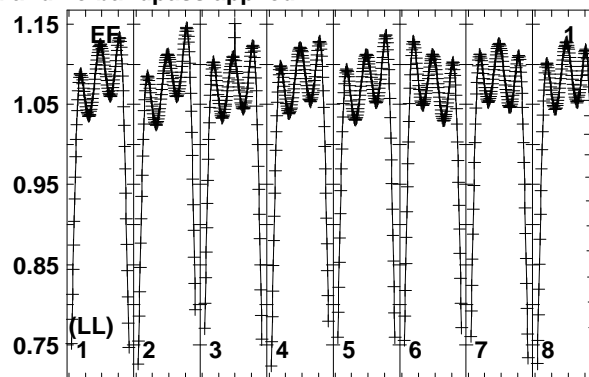
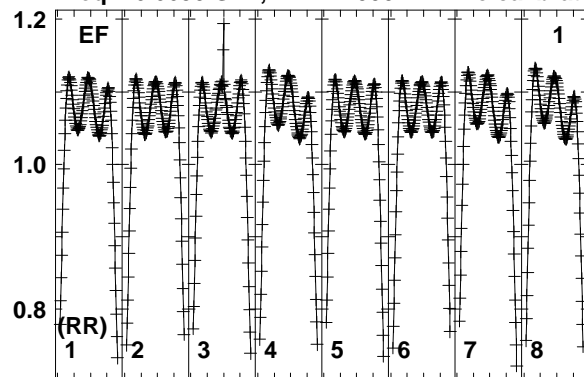


Lower frame: Real Jy  
Total-power spectrum Antenna: SR (10)  
Timerange: 01/00:53:41 to 01/00:55:39

Plot file version 217 created 20-MAR-2017 16:00:41

J1925+1227 EM117H 1.UVDATA.1

Freq = 6.6630 GHz, Bw = 2.000 MH No calibration applied and no bandpass applied



6663.06665.06667.06669.06671.06673.06675.06677.0

FREQ MHz

6663.06665.06667.06669.06671.06673.06675.06677.0

FREQ MHz

6663.06665.06667.06669.06671.06673.06675.06677.0

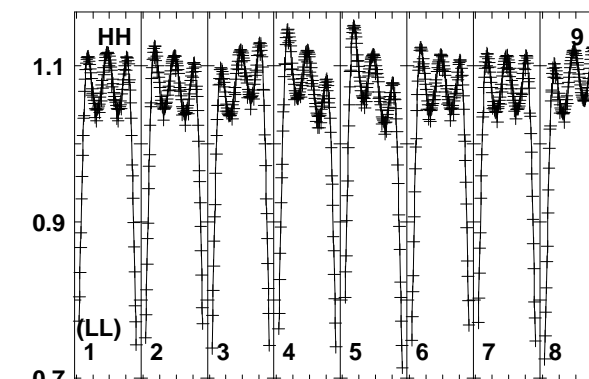
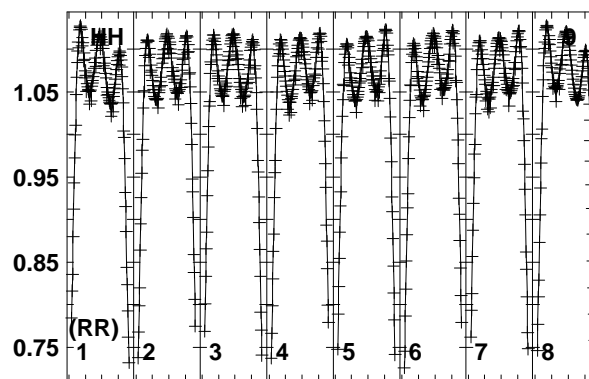
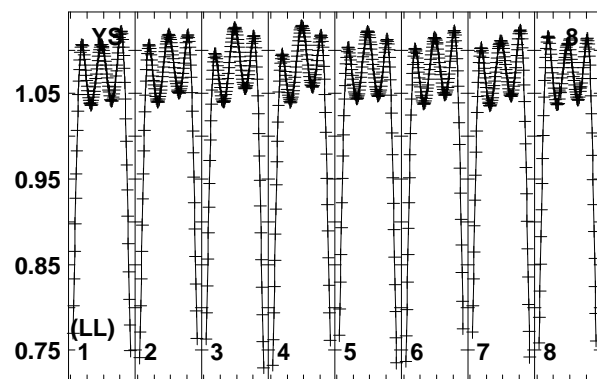
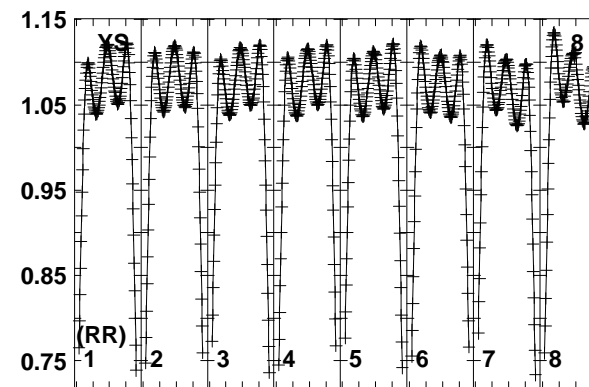
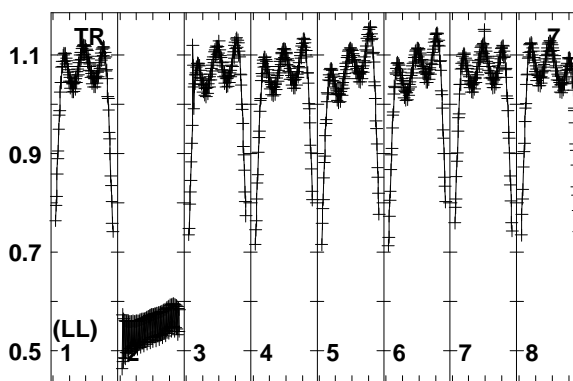
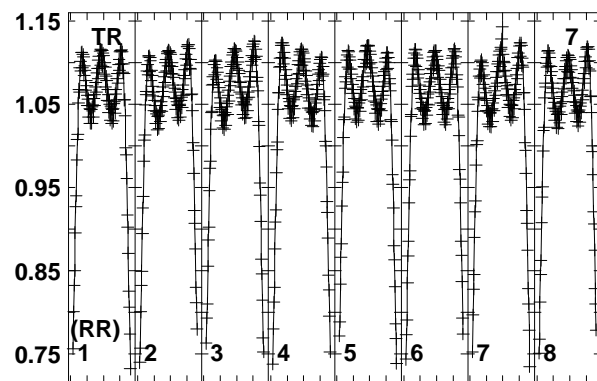
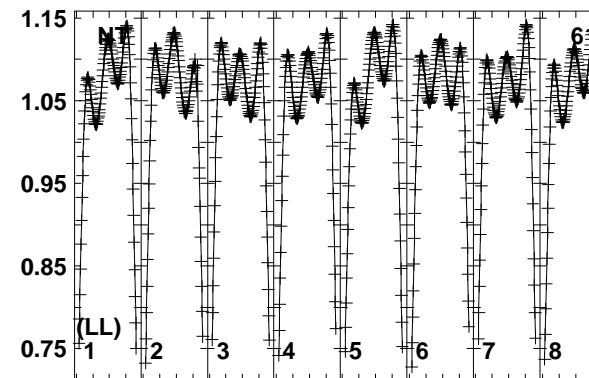
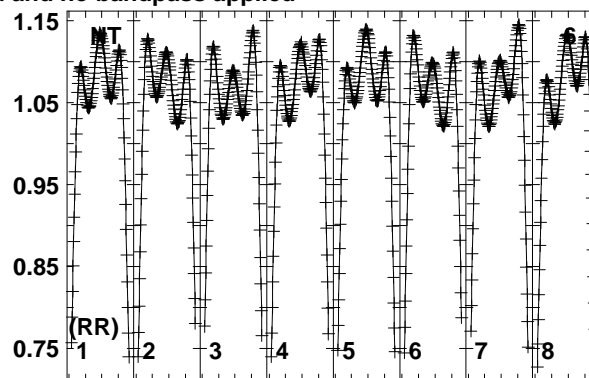
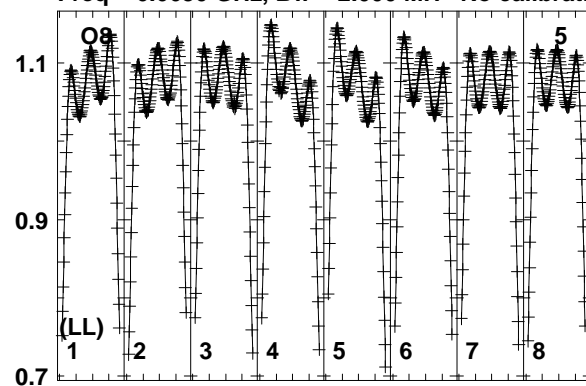
FREQ MHz

Lower frame: Real Jy  
Total-power spectrum Antenna: EF (01)  
Timerange: 01/00:55:41 to 01/00:58:39

Plot file version 218 created 20-MAR-2017 16:00:41

J1925+1227 EM117H 1.UVDATA.1

Freq = 6.6630 GHz, Bw = 2.000 MH No calibration applied and no bandpass applied



6663.06665.06667.06669.06671.06673.06675.06677.0  
FREQ MHz

6663.06665.06667.06669.06671.06673.06675.06677.0  
FREQ MHz

6663.06665.06667.06669.06671.06673.06675.06677.0  
FREQ MHz

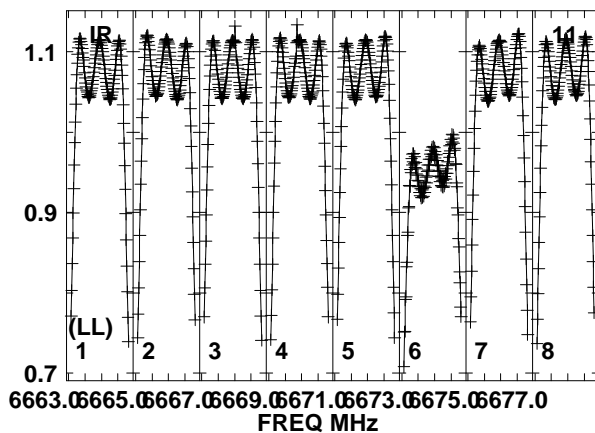
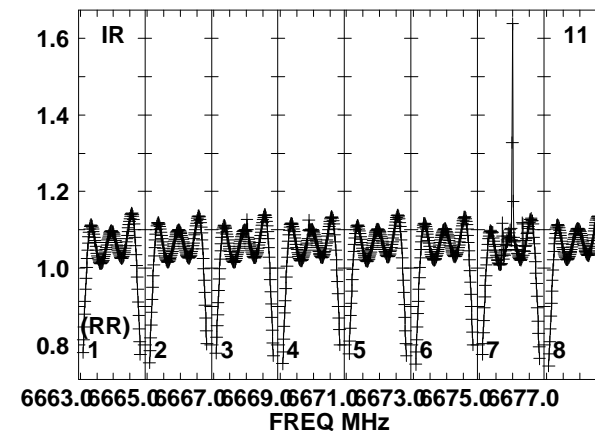
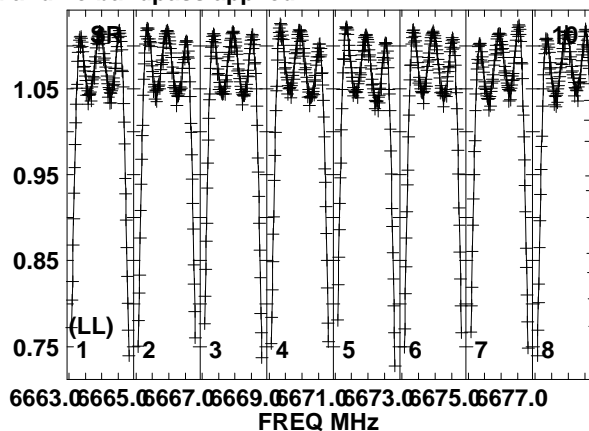
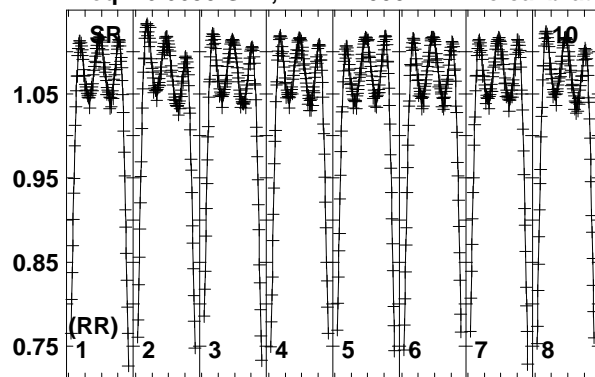
Lower frame: Real Jy  
Total-power spectrum Antenna: O8 (05)  
Timerange: 01/00:55:41 to 01/00:58:39



Plot file version 219 created 20-MAR-2017 16:00:42

J1925+1227 EM117H 1.UVDATA.1

Freq = 6.6630 GHz, Bw = 2.000 MH No calibration applied and no bandpass applied

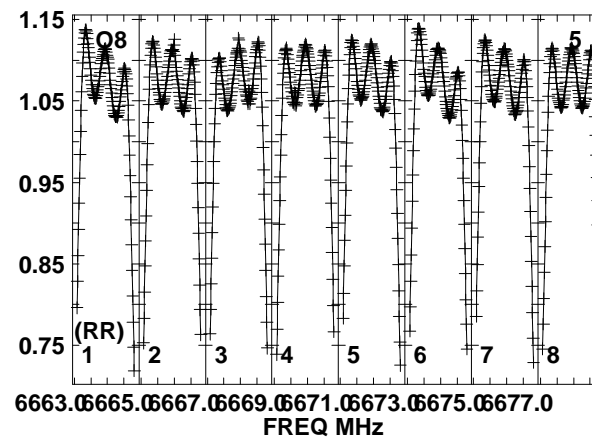
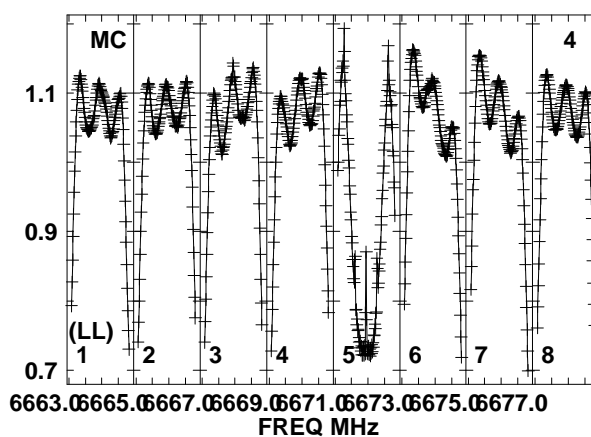
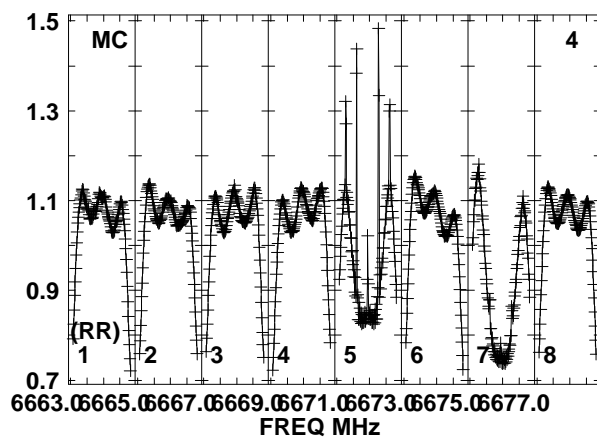
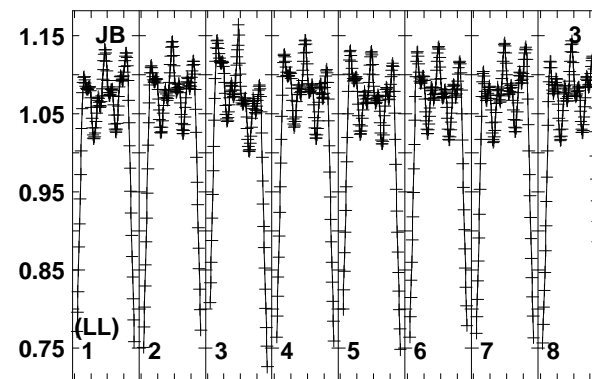
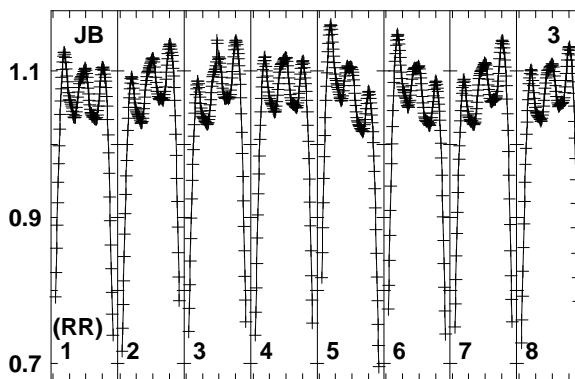
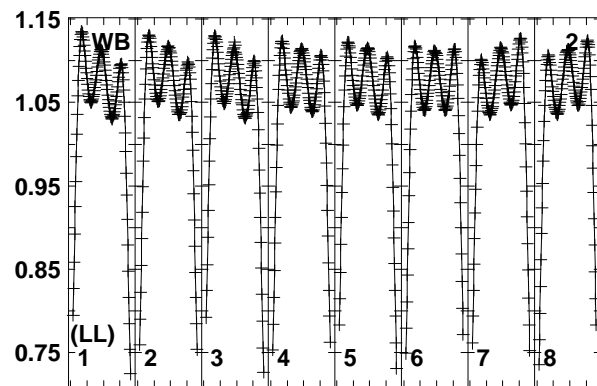
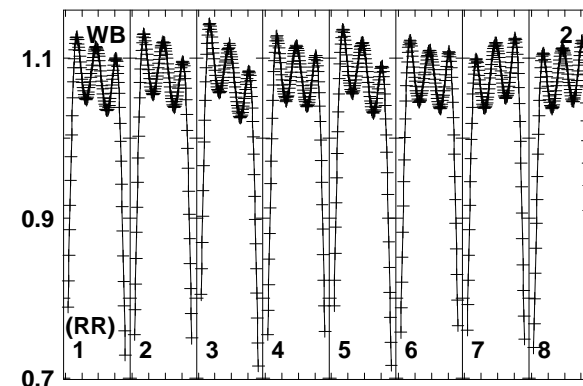
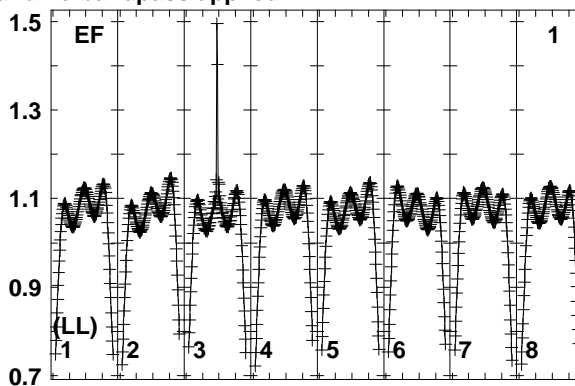
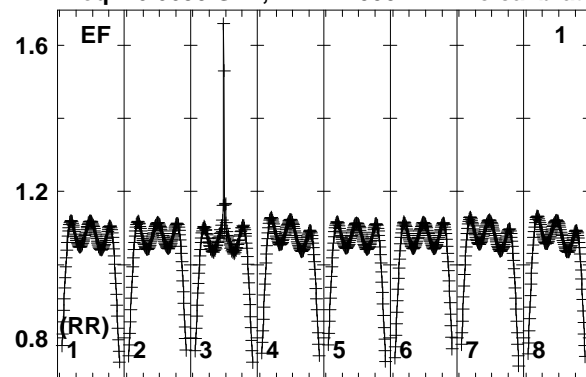


Lower frame: Real Jy  
Total-power spectrum Antenna: SR (10)  
Timerange: 01/00:55:41 to 01/00:58:39

Plot file version 220 created 20-MAR-2017 16:00:42

G45.07+0.13 EM117H 1.UVDATA.1

Freq = 6.6630 GHz, Bw = 2.000 MH No calibration applied and no bandpass applied



6663.06665.06667.06669.06671.06673.06675.06677.0

FREQ MHz

6663.06665.06667.06669.06671.06673.06675.06677.0

FREQ MHz

6663.06665.06667.06669.06671.06673.06675.06677.0

FREQ MHz

Lower frame: Real Jy

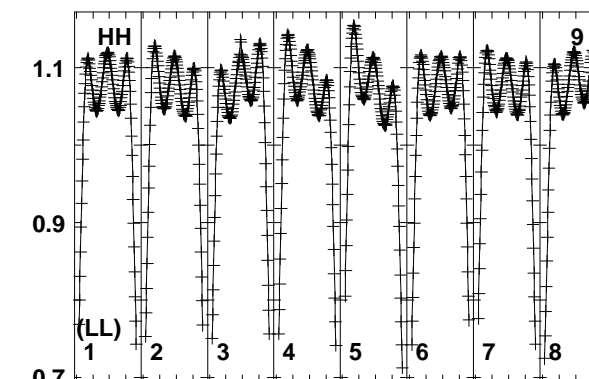
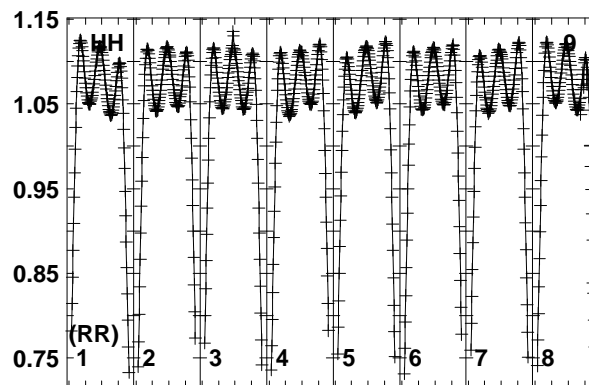
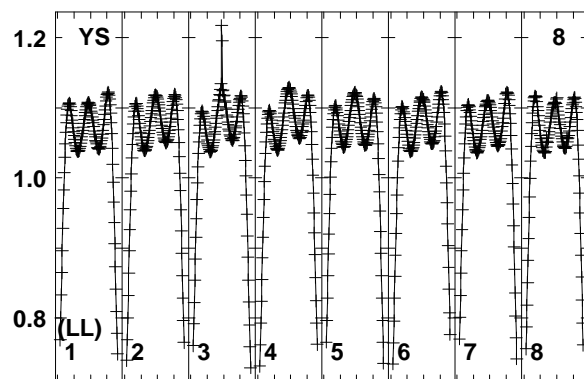
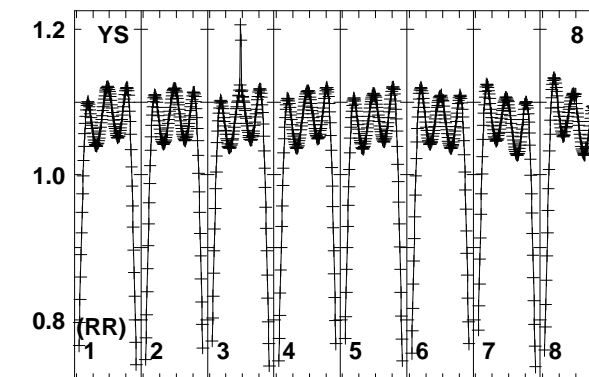
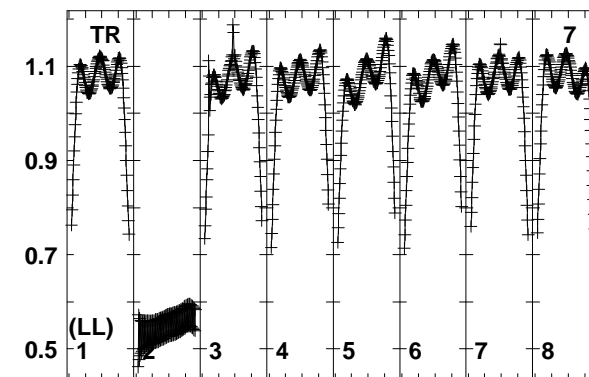
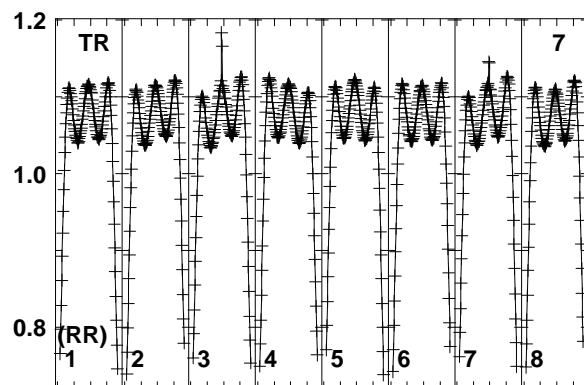
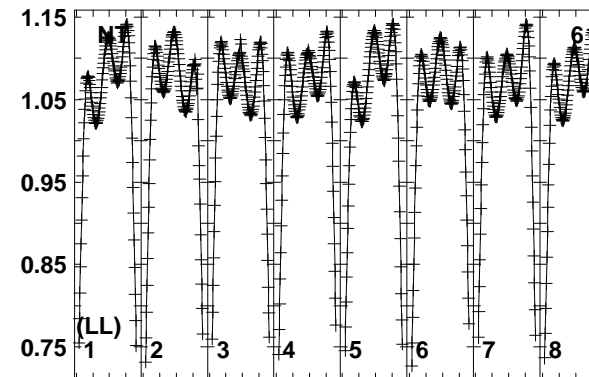
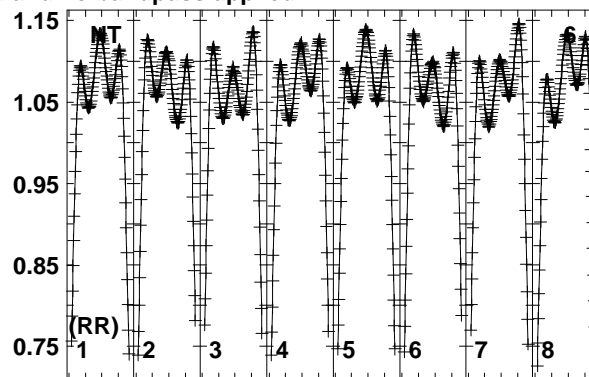
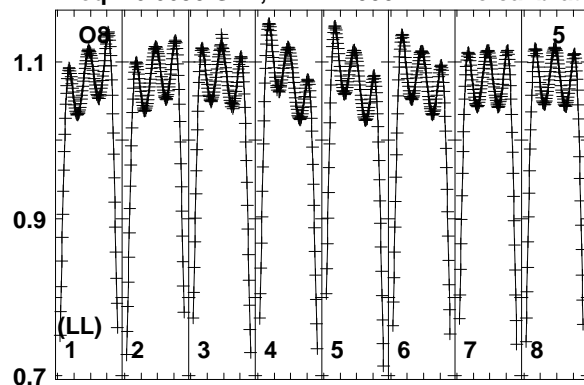
Total-power spectrum Antenna: EF (01)

Timerange: 01/00:58:41 to 01/01:00:39

Plot file version 221 created 20-MAR-2017 16:00:42

G45.07+0.13 EM117H 1.UVDATA.1

Freq = 6.6630 GHz, Bw = 2.000 MH No calibration applied and no bandpass applied



6663.06665.06667.06669.06671.06673.06675.06677.0

FREQ MHz

6663.06665.06667.06669.06671.06673.06675.06677.0

FREQ MHz

6663.06665.06667.06669.06671.06673.06675.06677.0

FREQ MHz

Lower frame: Real Jy

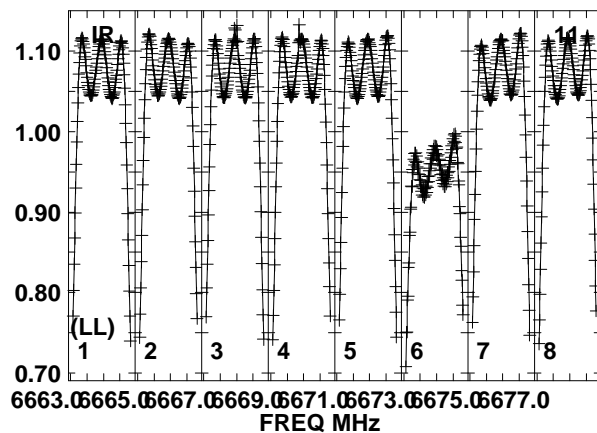
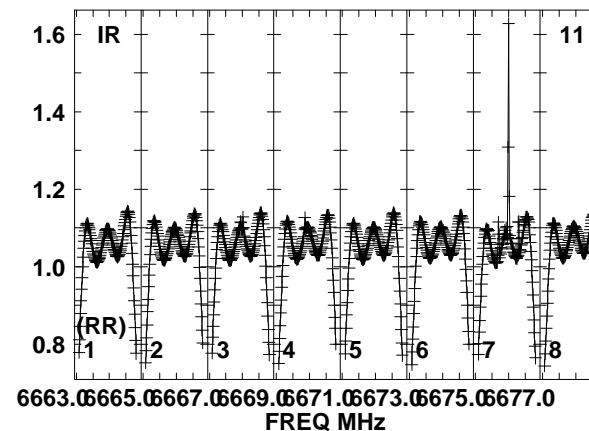
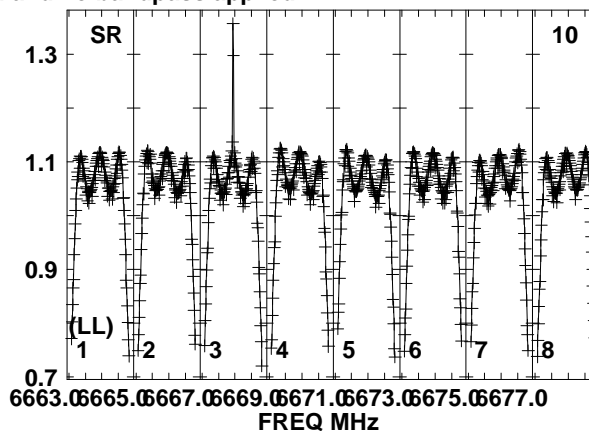
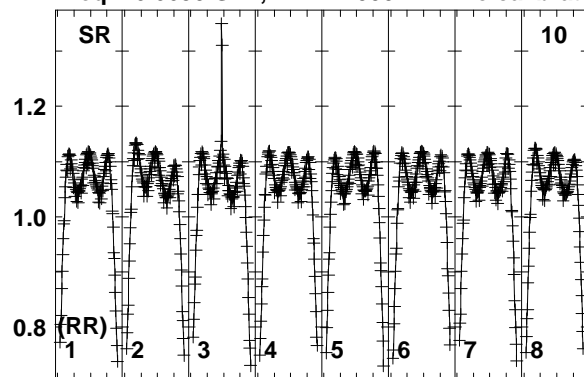
Total-power spectrum Antenna: O8 (05)

Timerange: 01/00:58:41 to 01/01:00:39

Plot file version 222 created 20-MAR-2017 16:00:42

G45.07+0.13 EM117H 1.UVDATA.1

Freq = 6.6630 GHz, Bw = 2.000 MH No calibration applied and no bandpass applied

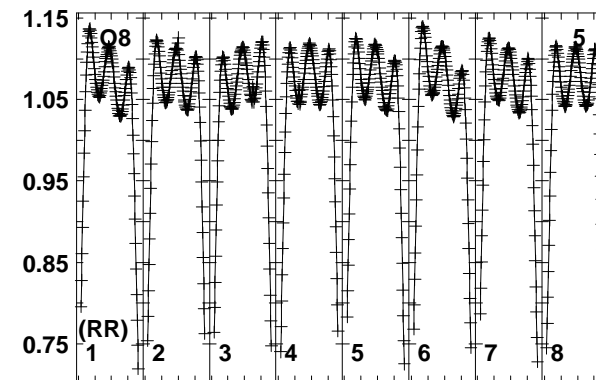
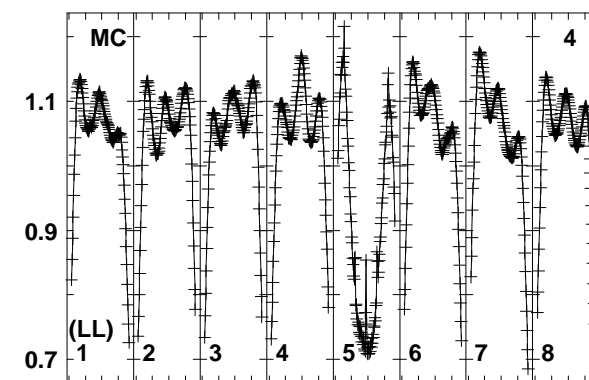
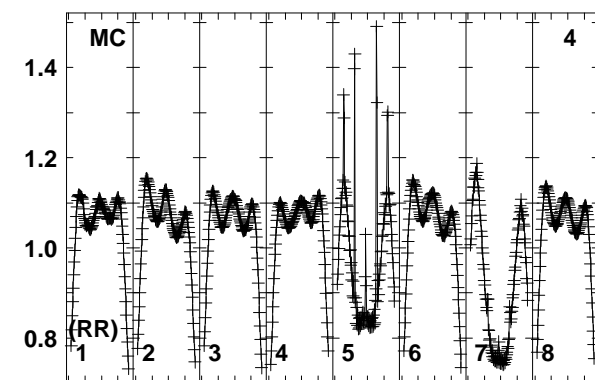
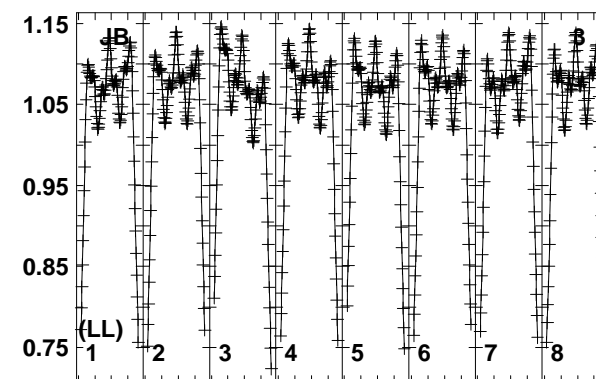
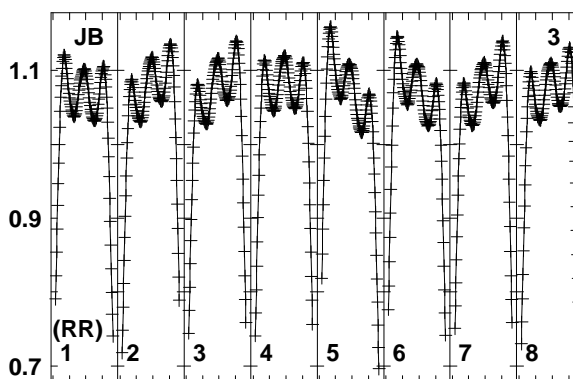
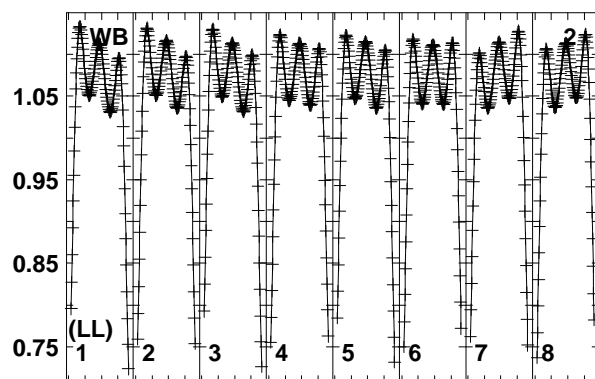
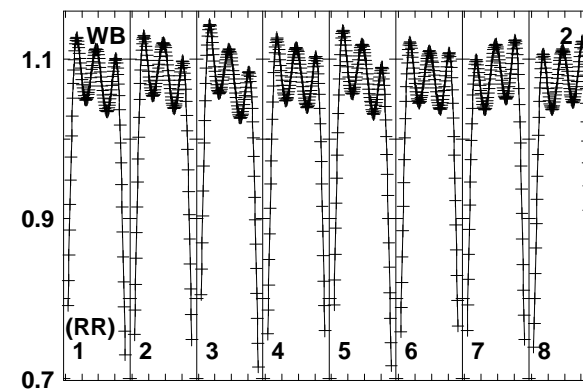
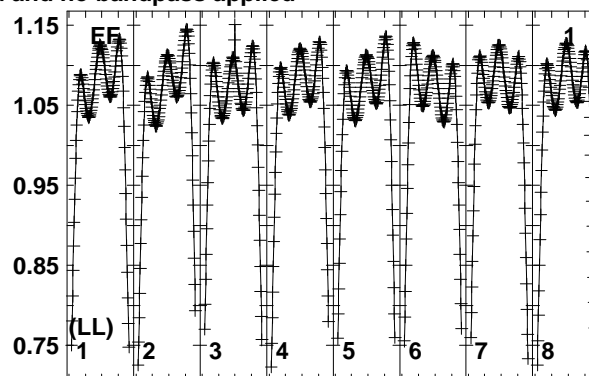
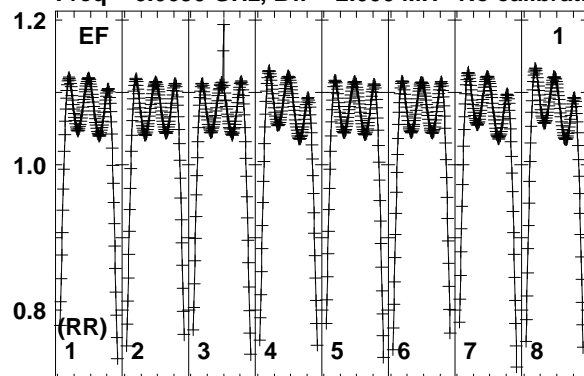


Lower frame: Real Jy  
Total-power spectrum Antenna: SR (10)  
Timerange: 01/00:58:41 to 01/01:00:39

Plot file version 223 created 20-MAR-2017 16:00:42

J1925+1227 EM117H 1.UVDATA.1

Freq = 6.6630 GHz, Bw = 2.000 MH No calibration applied and no bandpass applied



6663.06665.06667.06669.06671.06673.06675.06677.0  
FREQ MHz

6663.06665.06667.06669.06671.06673.06675.06677.0  
FREQ MHz

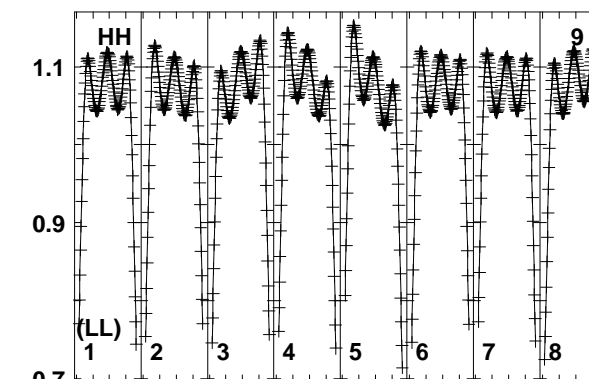
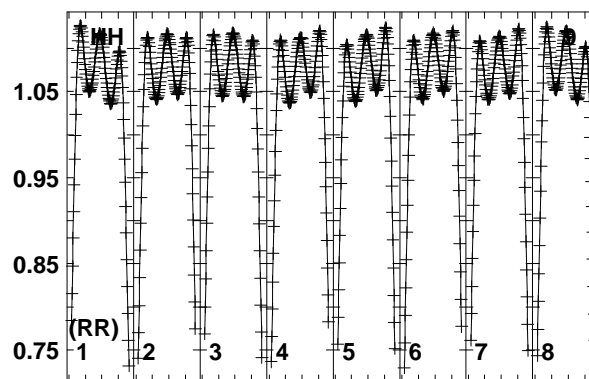
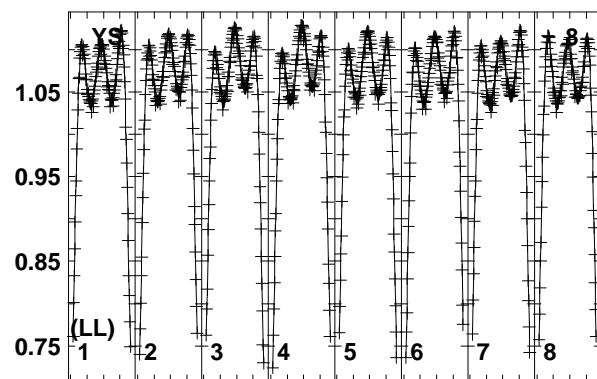
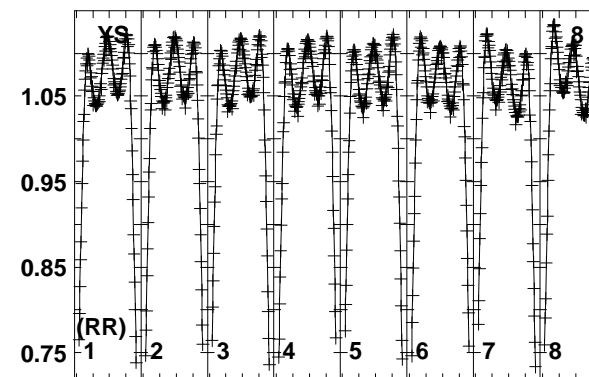
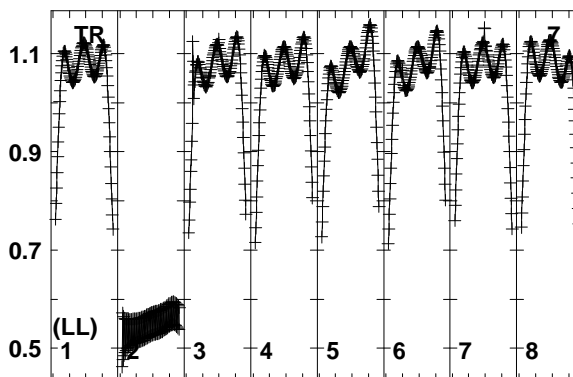
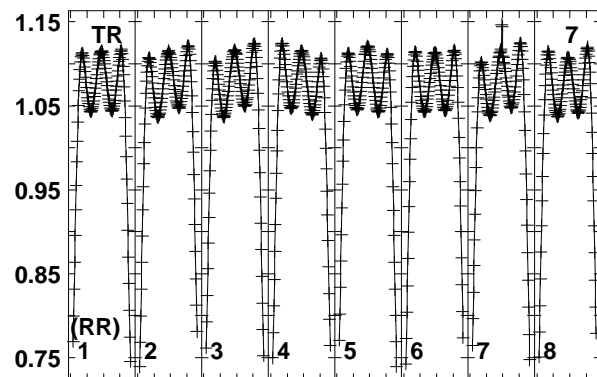
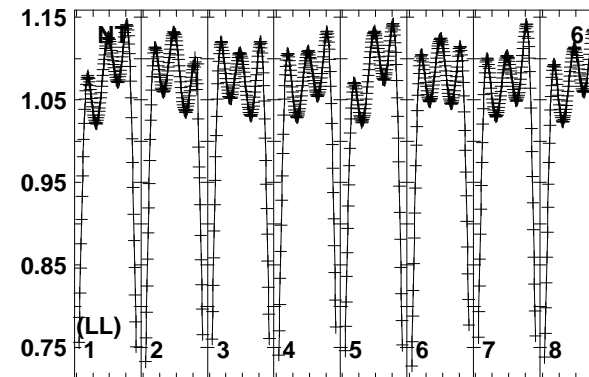
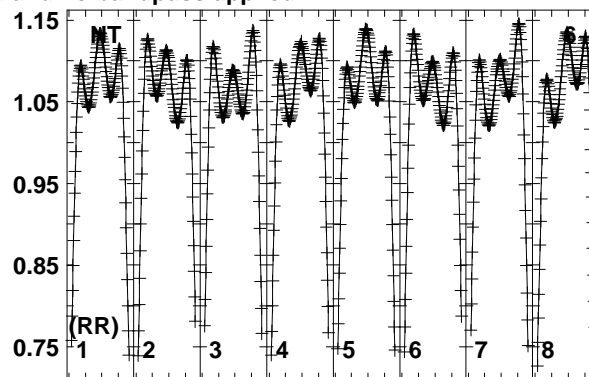
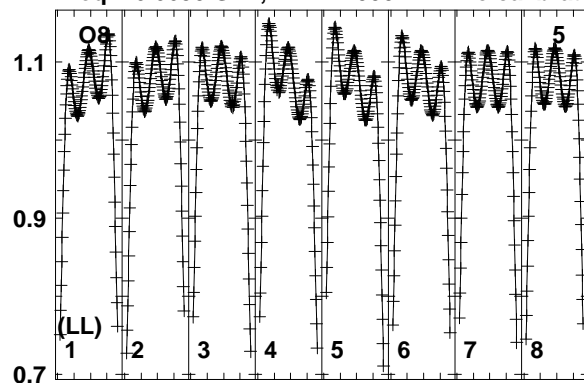
6663.06665.06667.06669.06671.06673.06675.06677.0  
FREQ MHz

Lower frame: Real Jy  
Total-power spectrum Antenna: EF (01)  
Timerange: 01/01:01:21 to 01/01:04:19

Plot file version 224 created 20-MAR-2017 16:00:43

J1925+1227 EM117H 1.UVDATA.1

Freq = 6.6630 GHz, Bw = 2.000 MH No calibration applied and no bandpass applied



6663.06665.06667.06669.06671.06673.06675.06677.0

FREQ MHz

6663.06665.06667.06669.06671.06673.06675.06677.0

FREQ MHz

6663.06665.06667.06669.06671.06673.06675.06677.0

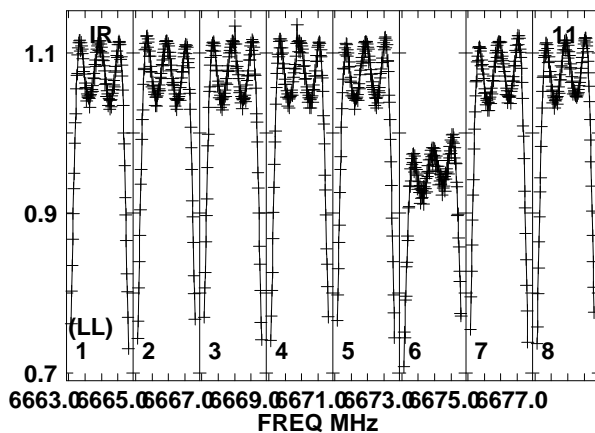
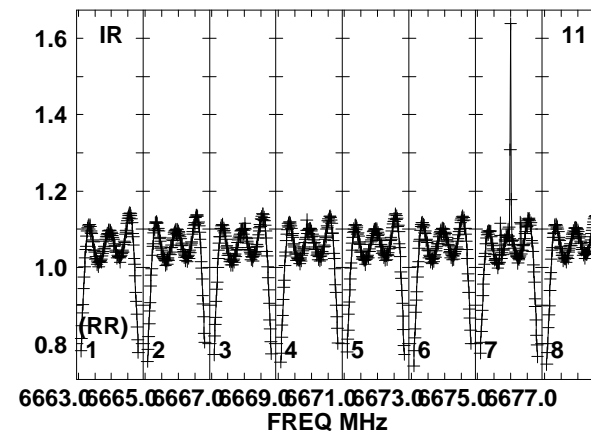
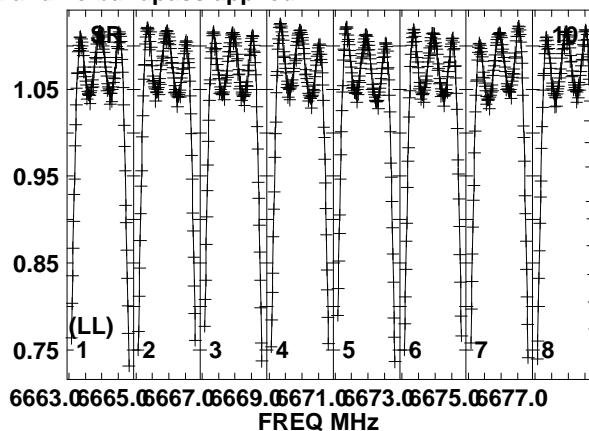
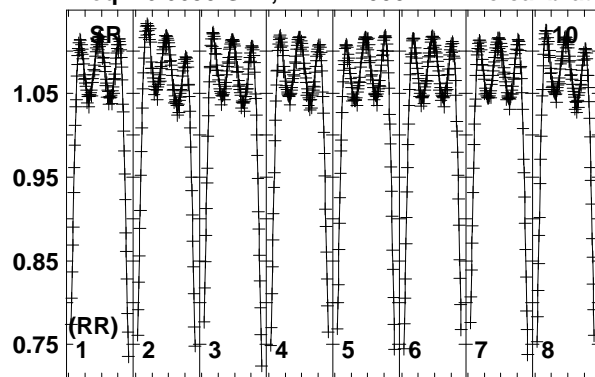
FREQ MHz

Lower frame: Real Jy  
Total-power spectrum Antenna: O8 (05)  
Timerange: 01/01:01:21 to 01/01:04:19

Plot file version 225 created 20-MAR-2017 16:00:43

J1925+1227 EM117H 1.UVDATA.1

Freq = 6.6630 GHz, Bw = 2.000 MH No calibration applied and no bandpass applied

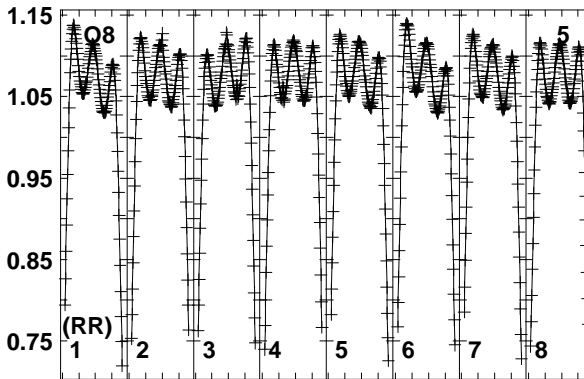
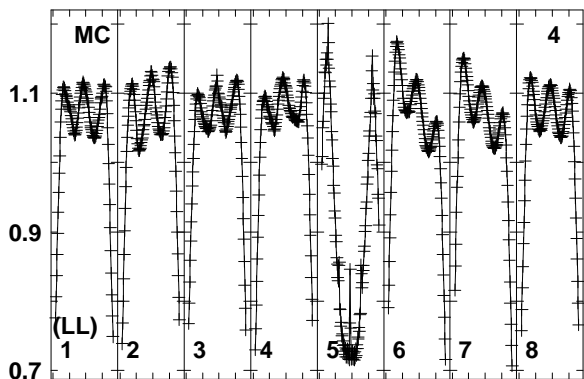
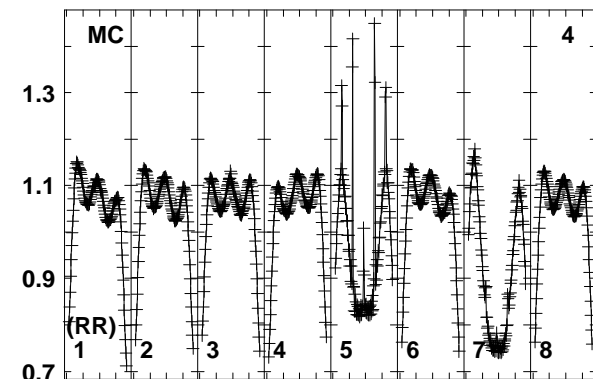
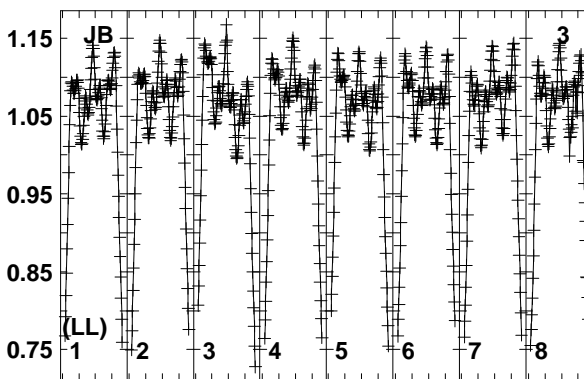
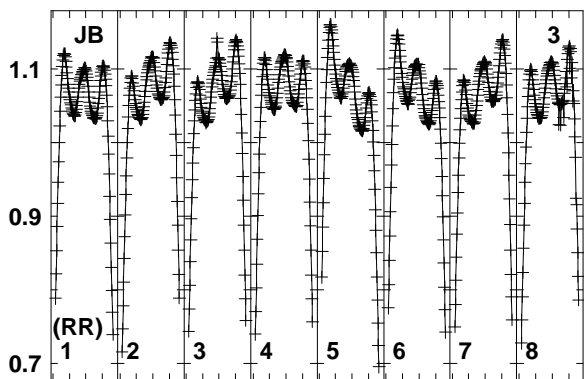
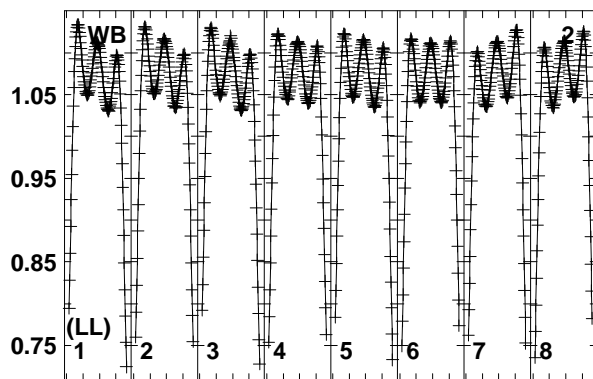
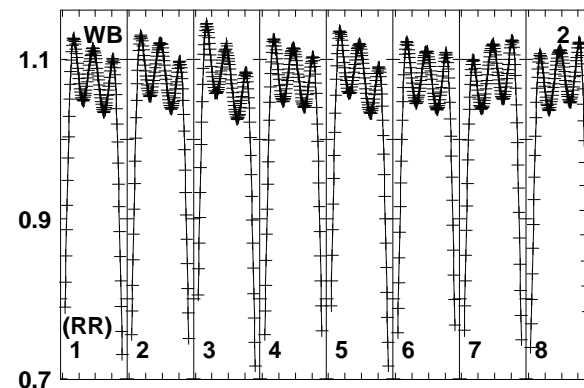
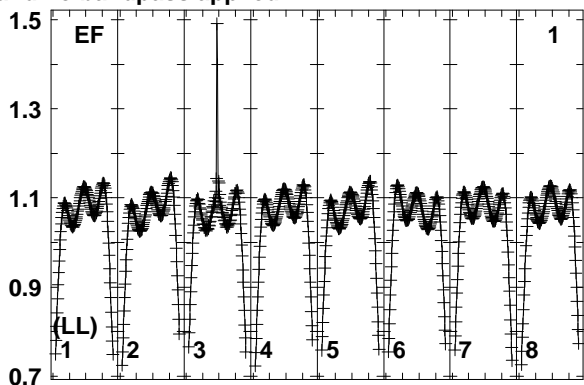
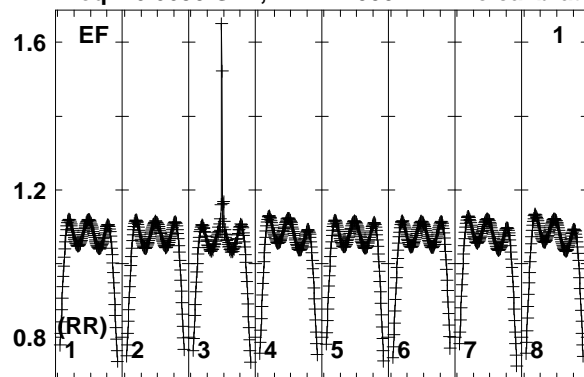


Lower frame: Real Jy  
Total-power spectrum Antenna: SR (10)  
Timerange: 01/01:01:21 to 01/01:04:19

Plot file version 226 created 20-MAR-2017 16:00:43

G45.07+0.13 EM117H 1.UVDATA.1

Freq = 6.6630 GHz, Bw = 2.000 MH No calibration applied and no bandpass applied



6663.06665.06667.06669.06671.06673.06675.06677.0  
FREQ MHz

6663.06665.06667.06669.06671.06673.06675.06677.0  
FREQ MHz

6663.06665.06667.06669.06671.06673.06675.06677.0  
FREQ MHz

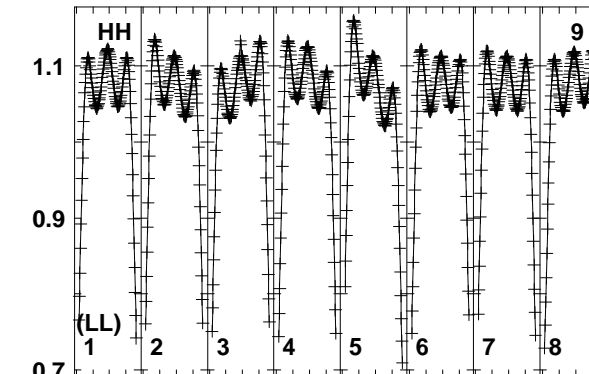
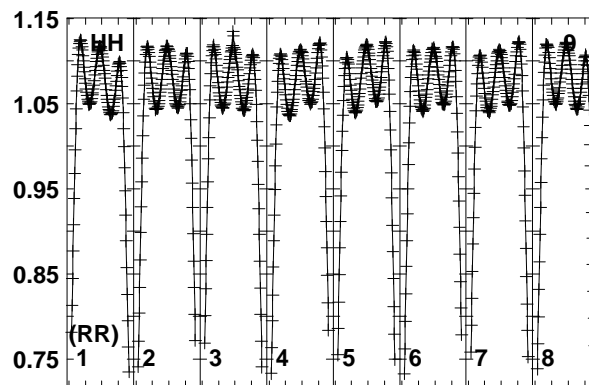
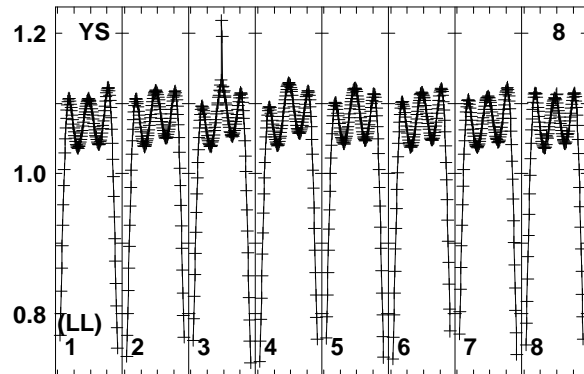
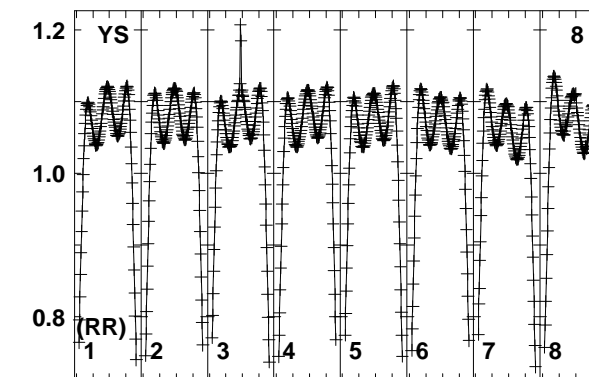
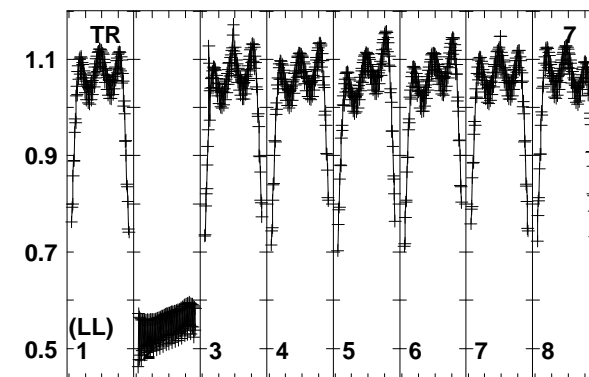
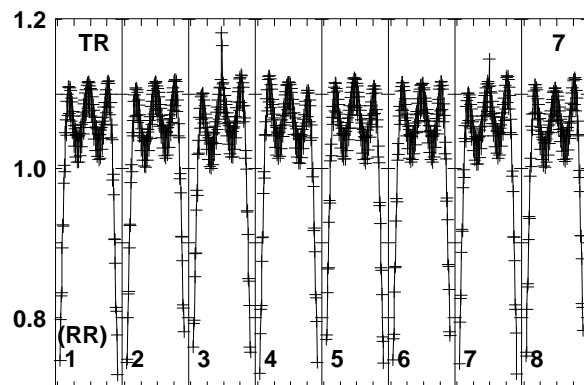
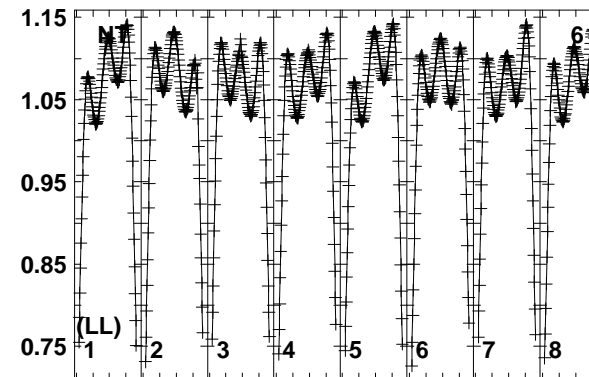
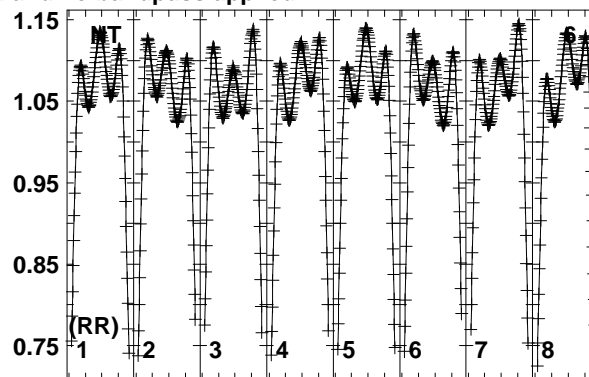
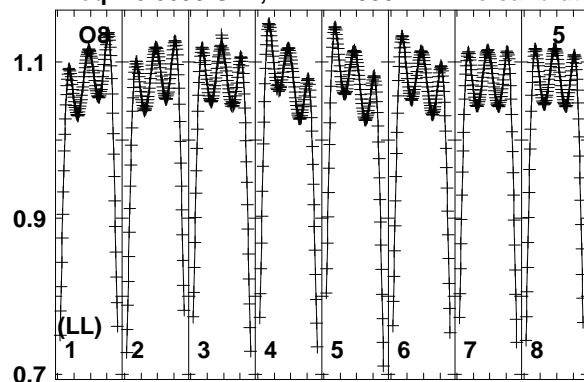
Lower frame: Real Jy  
Total-power spectrum Antenna: EF (01)  
Timerange: 01/01:04:21 to 01/01:06:19



Plot file version 227 created 20-MAR-2017 16:00:43

G45.07+0.13 EM117H 1.UVDATA.1

Freq = 6.6630 GHz, Bw = 2.000 MH No calibration applied and no bandpass applied



6663.06665.06667.06669.06671.06673.06675.06677.0

FREQ MHz

6663.06665.06667.06669.06671.06673.06675.06677.0

FREQ MHz

6663.06665.06667.06669.06671.06673.06675.06677.0

FREQ MHz

Lower frame: Real Jy

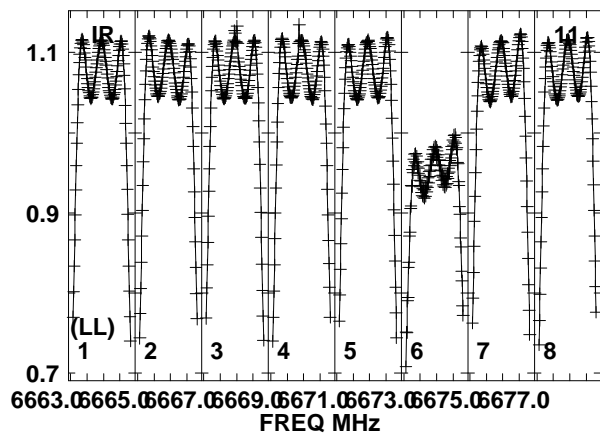
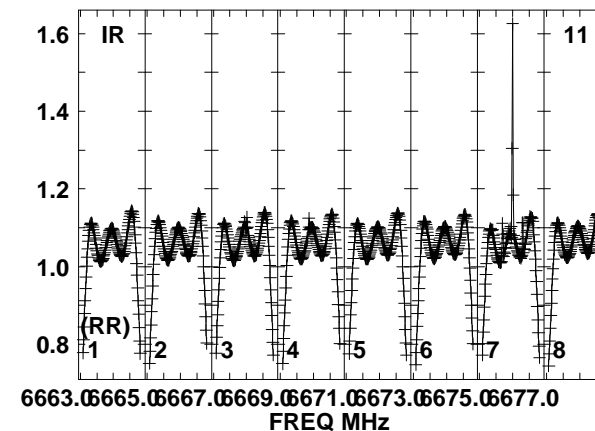
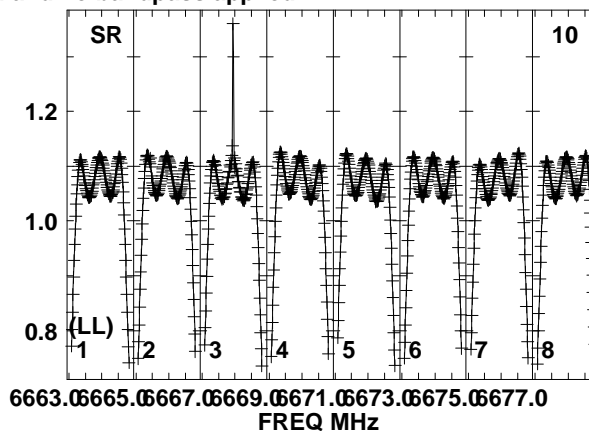
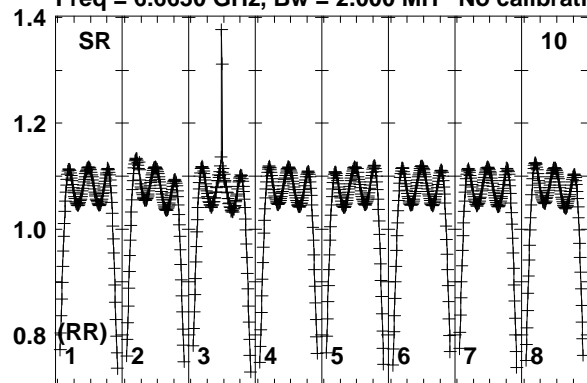
Total-power spectrum Antenna: O8 (05)

Timerange: 01/01:04:21 to 01/01:06:19

Plot file version 228 created 20-MAR-2017 16:00:44

G45.07+0.13 EM117H 1.UVDATA.1

Freq = 6.6630 GHz, Bw = 2.000 MH No calibration applied and no bandpass applied

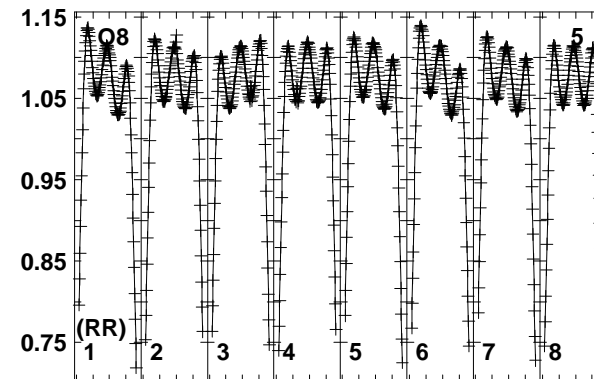
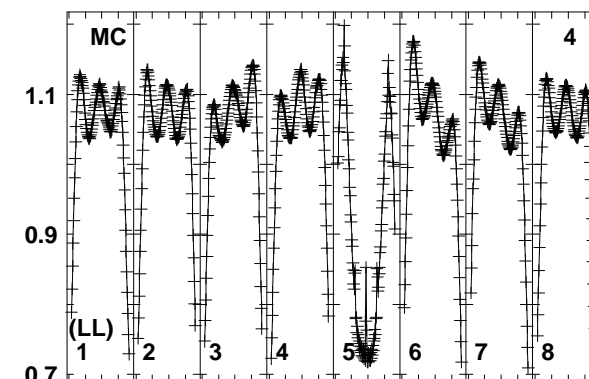
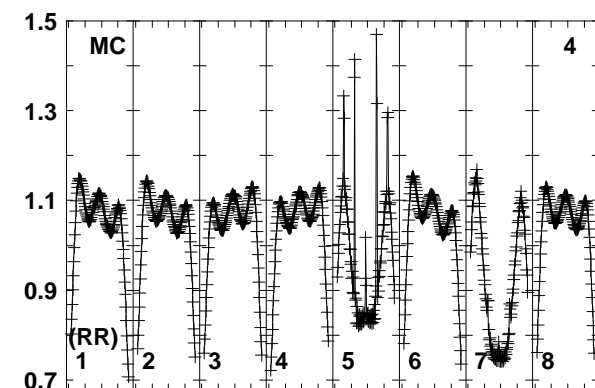
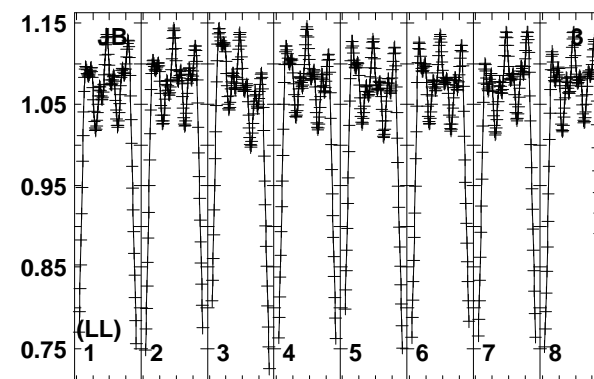
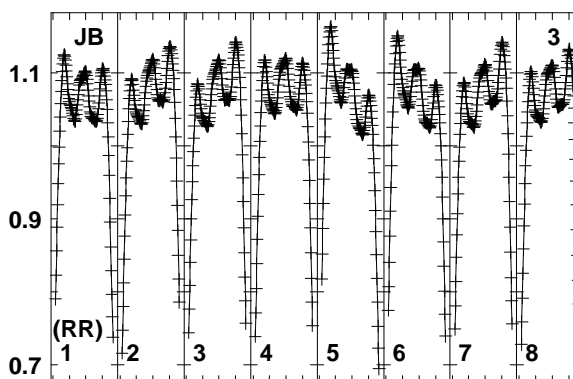
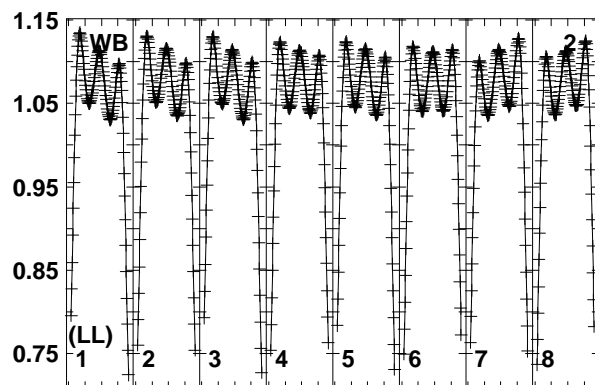
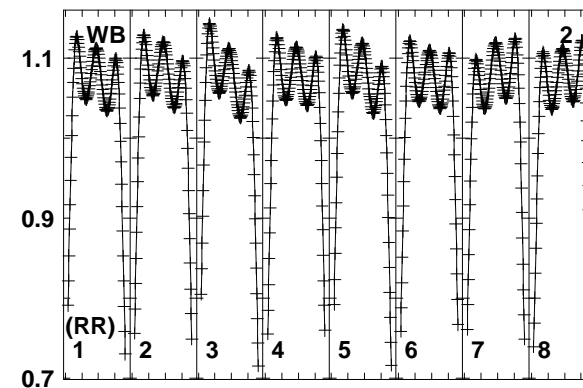
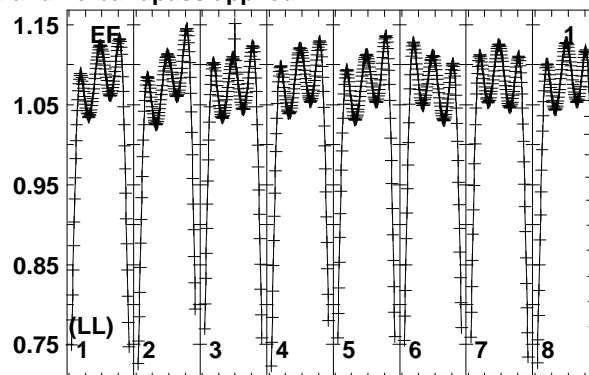
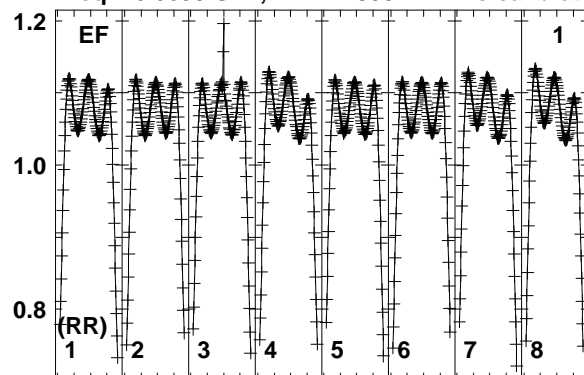


Lower frame: Real Jy  
Total-power spectrum Antenna: SR (10)  
Timerange: 01/01:04:21 to 01/01:06:19

Plot file version 229 created 20-MAR-2017 16:00:44

J1925+1227 EM117H 1.UVDATA.1

Freq = 6.6630 GHz, Bw = 2.000 MH No calibration applied and no bandpass applied



6663.06665.06667.06669.06671.06673.06675.06677.0  
FREQ MHz

6663.06665.06667.06669.06671.06673.06675.06677.0  
FREQ MHz

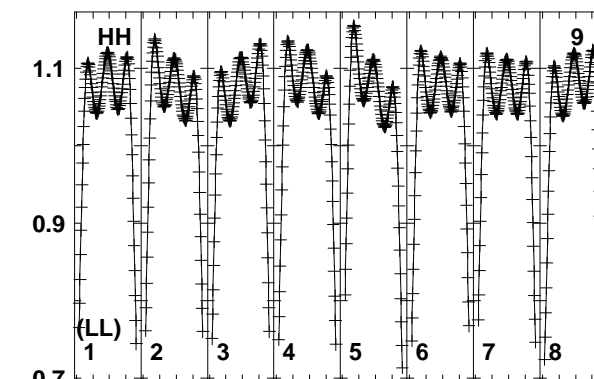
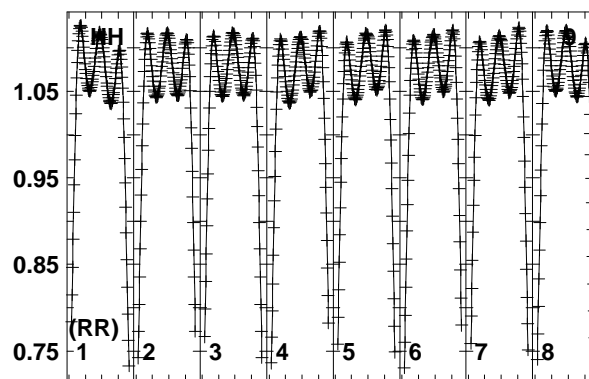
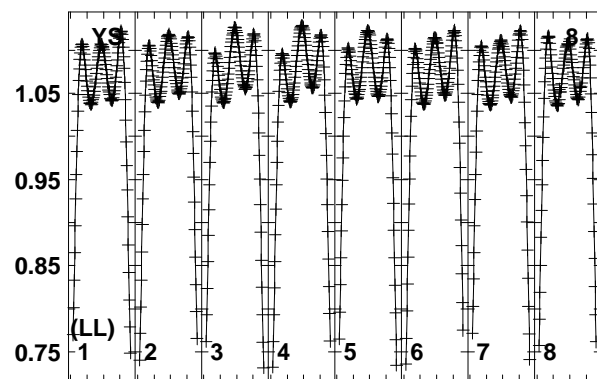
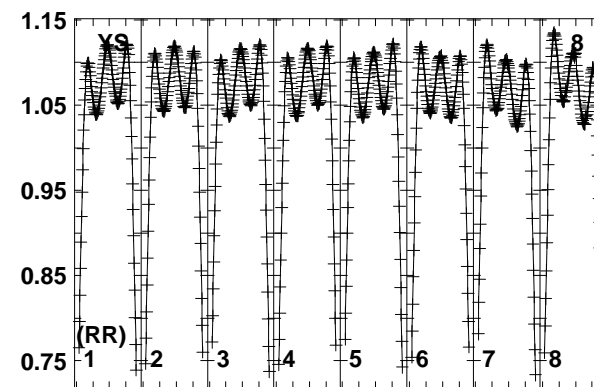
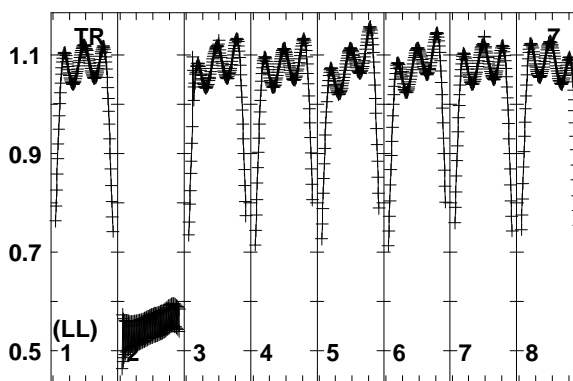
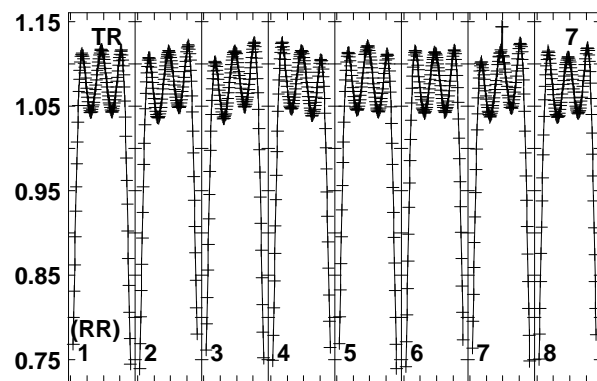
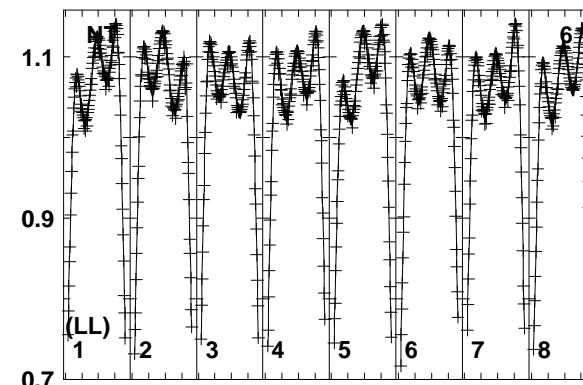
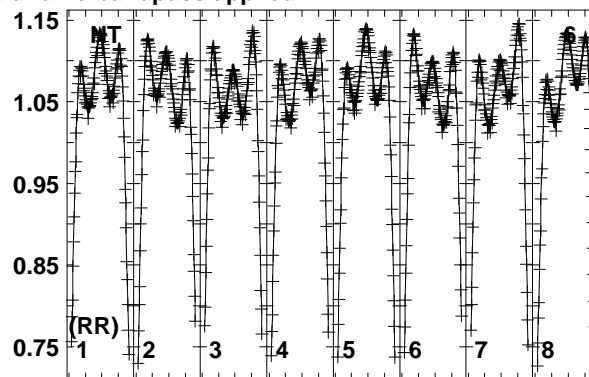
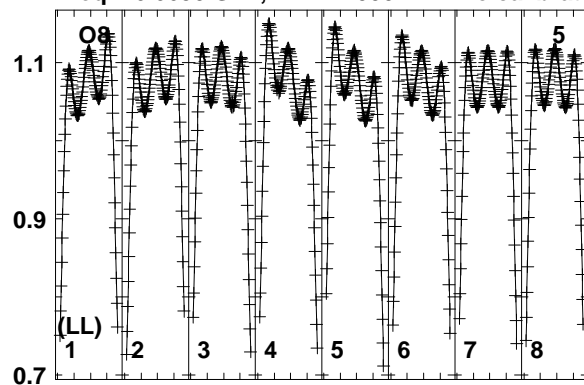
6663.06665.06667.06669.06671.06673.06675.06677.0  
FREQ MHz

Lower frame: Real Jy  
Total-power spectrum Antenna: EF (01)  
Timerange: 01/01:06:21 to 01/01:09:19

Plot file version 230 created 20-MAR-2017 16:00:44

J1925+1227 EM117H 1.UVDATA.1

Freq = 6.6630 GHz, Bw = 2.000 MH No calibration applied and no bandpass applied



6663.06665.06667.06669.06671.06673.06675.06677.0

FREQ MHz

6663.06665.06667.06669.06671.06673.06675.06677.0

FREQ MHz

6663.06665.06667.06669.06671.06673.06675.06677.0

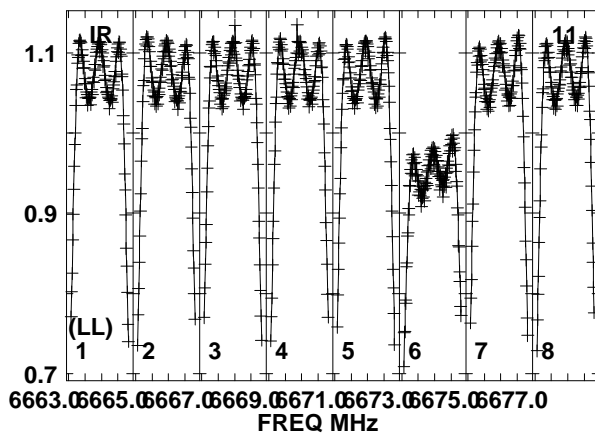
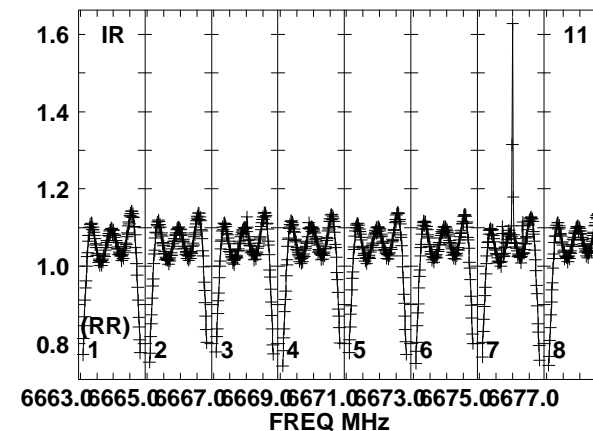
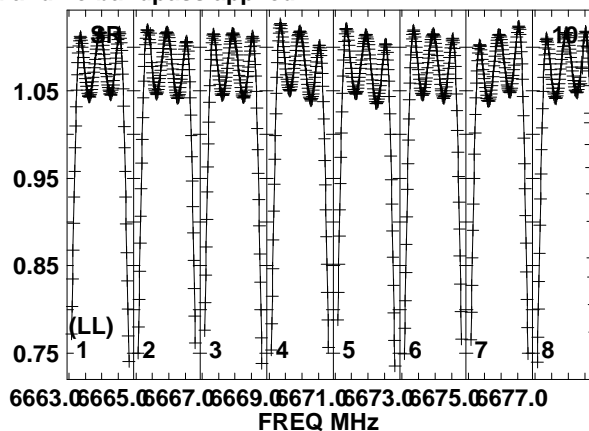
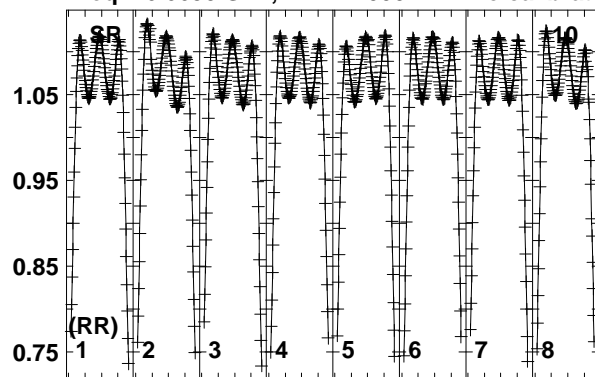
FREQ MHz

Lower frame: Real Jy  
Total-power spectrum Antenna: O8 (05)  
Timerange: 01/01:06:21 to 01/01:09:19

Plot file version 231 created 20-MAR-2017 16:00:44

J1925+1227 EM117H 1.UVDATA.1

Freq = 6.6630 GHz, Bw = 2.000 MH No calibration applied and no bandpass applied

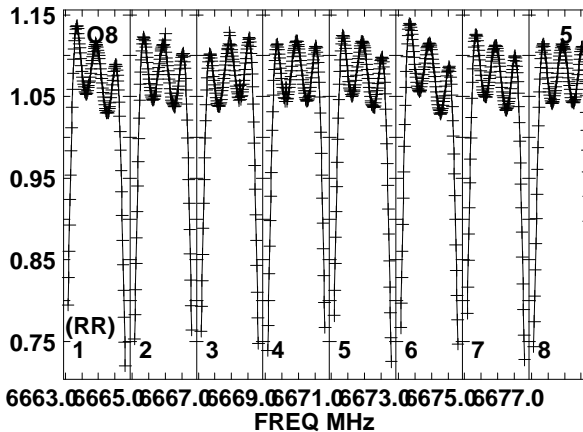
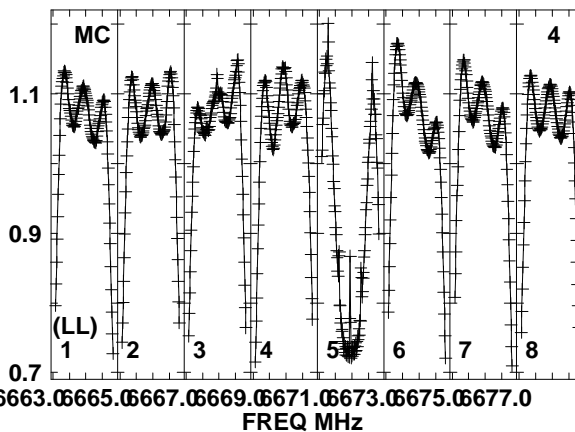
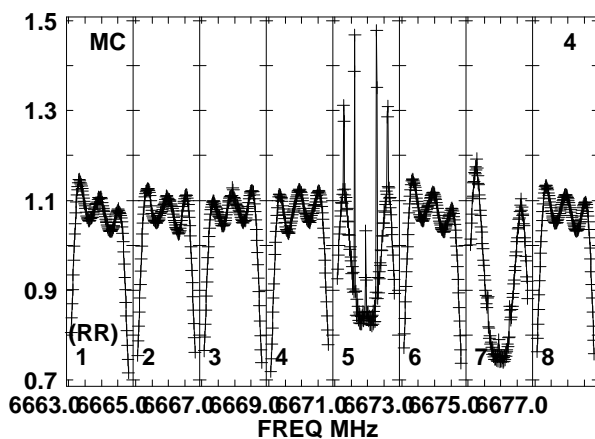
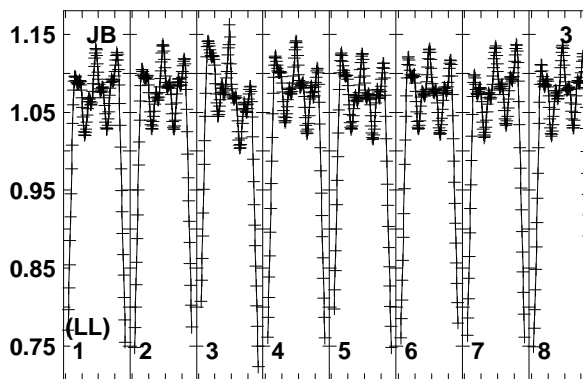
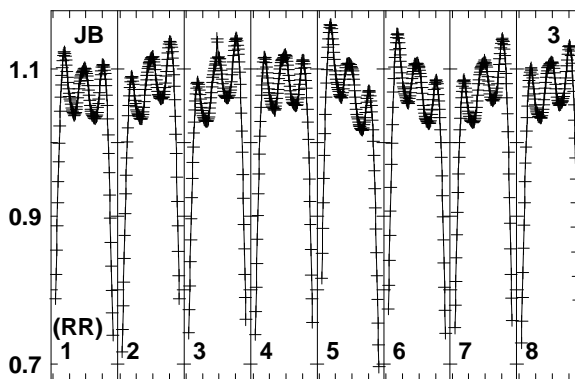
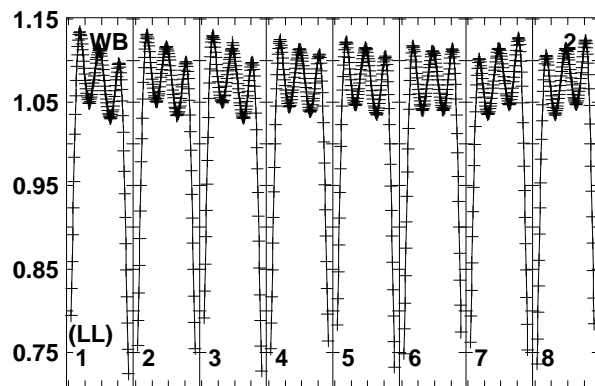
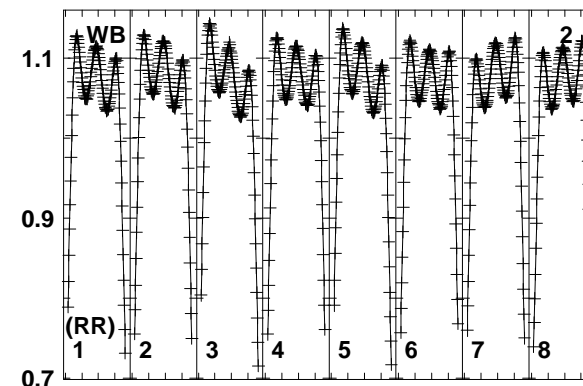
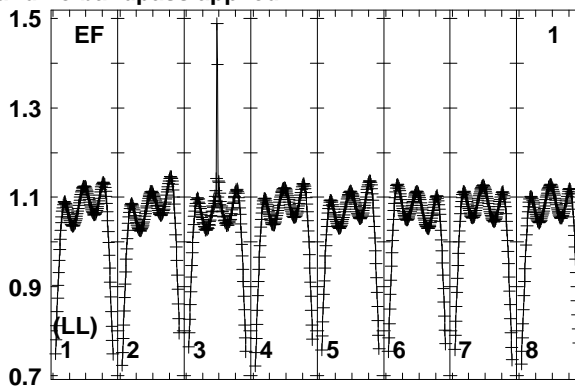
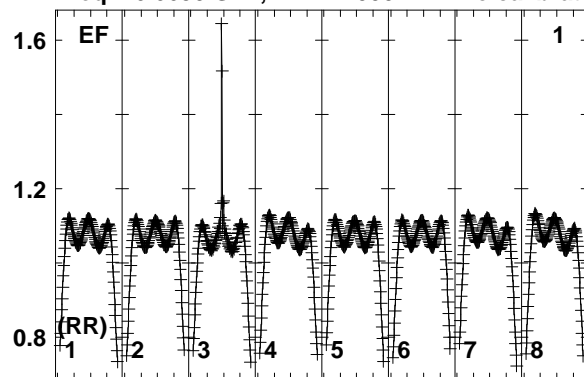


Lower frame: Real Jy  
Total-power spectrum Antenna: SR (10)  
Timerange: 01/01:06:21 to 01/01:09:19

Plot file version 232 created 20-MAR-2017 16:00:45

G45.07+0.13 EM117H 1.UVDATA.1

Freq = 6.6630 GHz, Bw = 2.000 MH No calibration applied and no bandpass applied



6663.06665.06667.06669.06671.06673.06675.06677.0  
FREQ MHz

6663.06665.06667.06669.06671.06673.06675.06677.0  
FREQ MHz

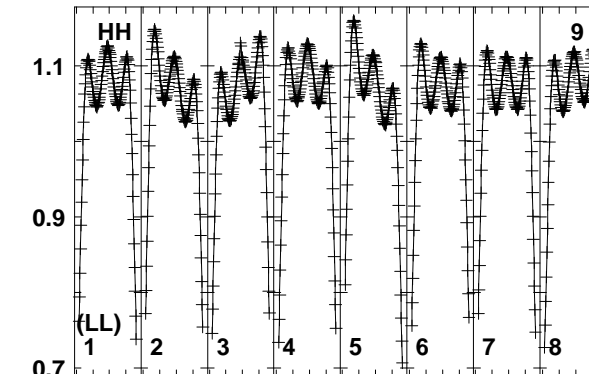
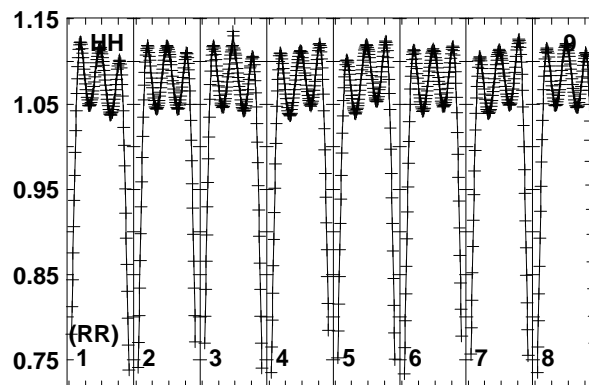
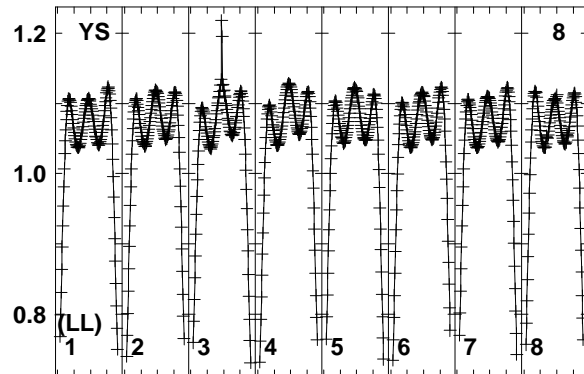
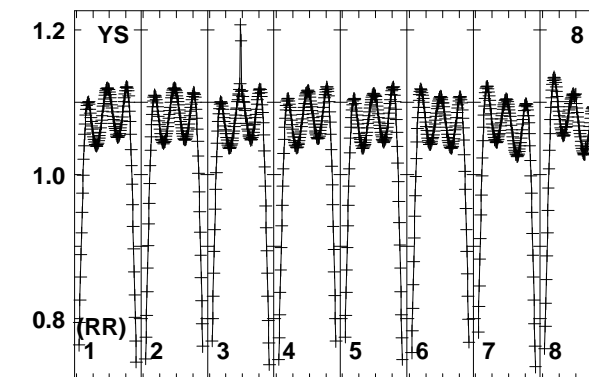
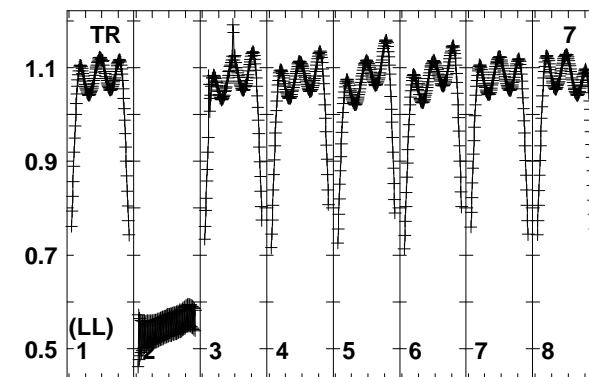
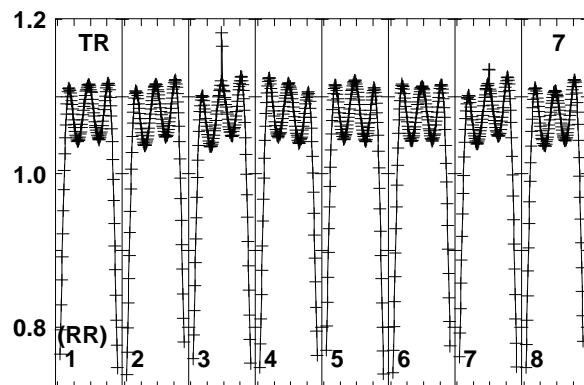
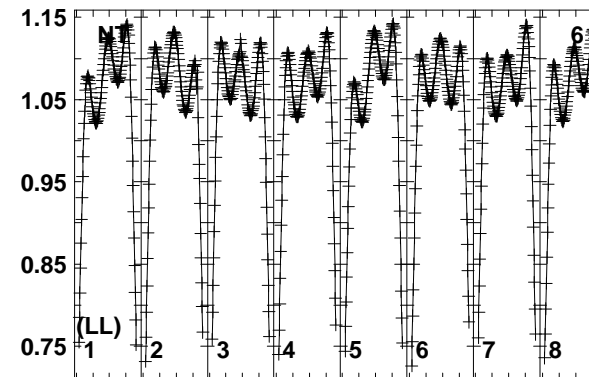
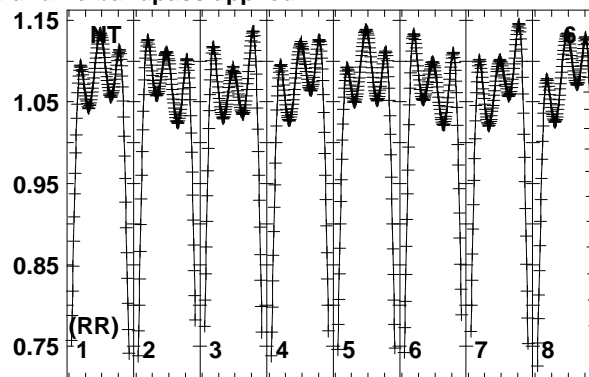
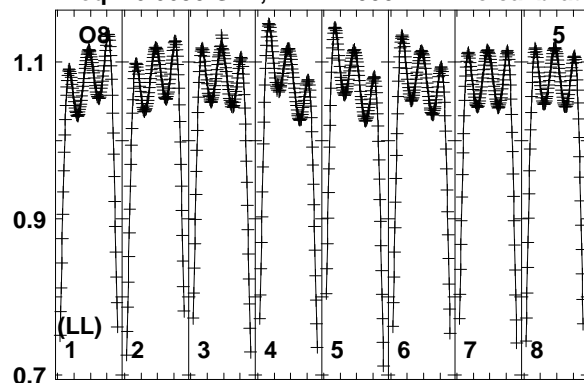
6663.06665.06667.06669.06671.06673.06675.06677.0  
FREQ MHz

Lower frame: Real Jy  
Total-power spectrum Antenna: EF (01)  
Timerange: 01/01:09:21 to 01/01:11:19

Plot file version 233 created 20-MAR-2017 16:00:45

G45.07+0.13 EM117H 1.UVDATA.1

Freq = 6.6630 GHz, Bw = 2.000 MH No calibration applied and no bandpass applied



6663.06665.06667.06669.06671.06673.06675.06677.0

FREQ MHz

6663.06665.06667.06669.06671.06673.06675.06677.0

FREQ MHz

6663.06665.06667.06669.06671.06673.06675.06677.0

FREQ MHz

Lower frame: Real Jy

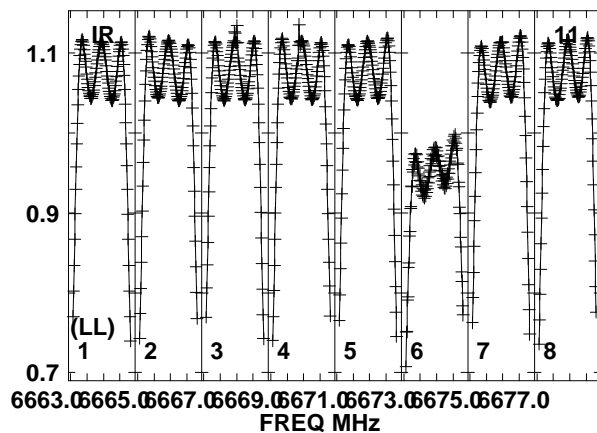
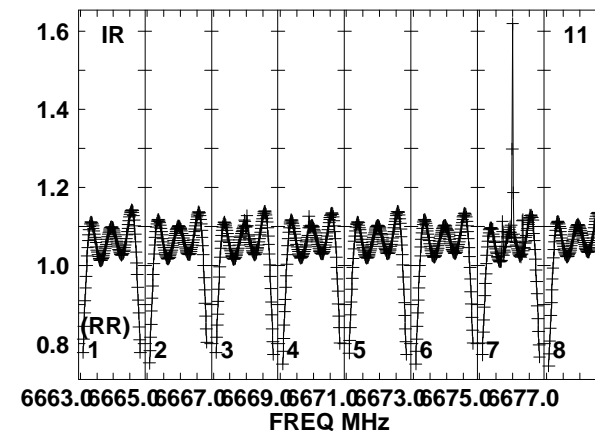
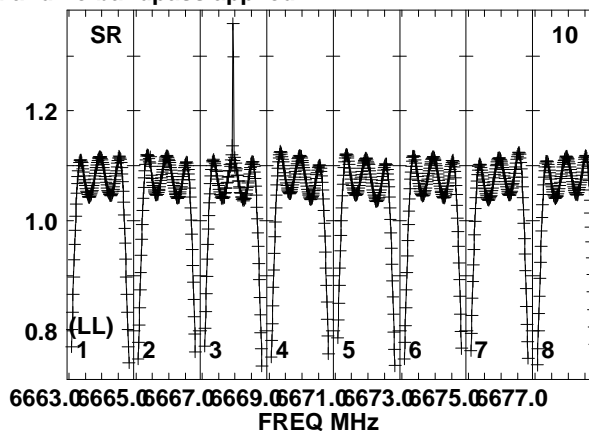
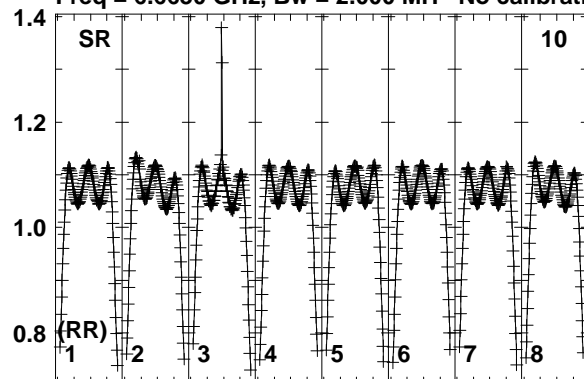
Total-power spectrum Antenna: O8 (05)

Timerange: 01/01:09:21 to 01/01:11:19

Plot file version 234 created 20-MAR-2017 16:00:45

G45.07+0.13 EM117H 1.UVDATA.1

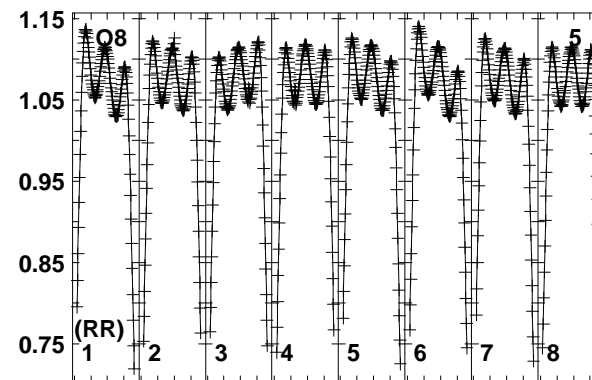
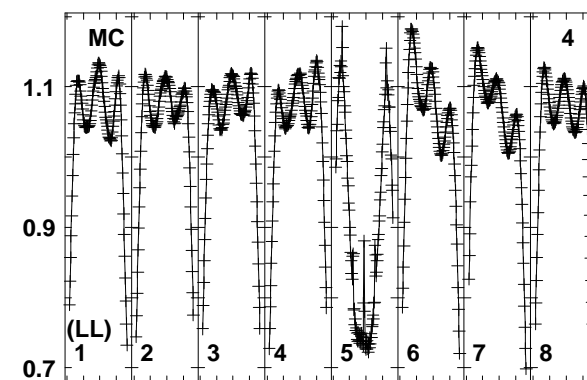
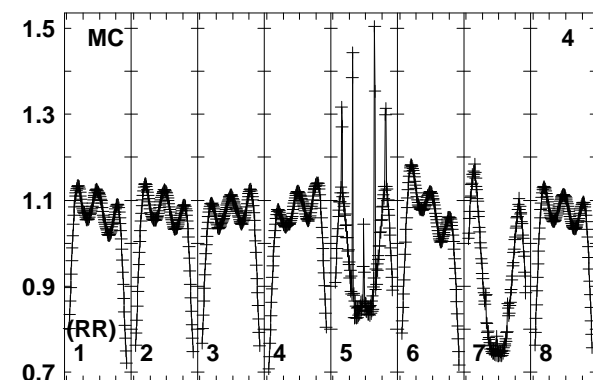
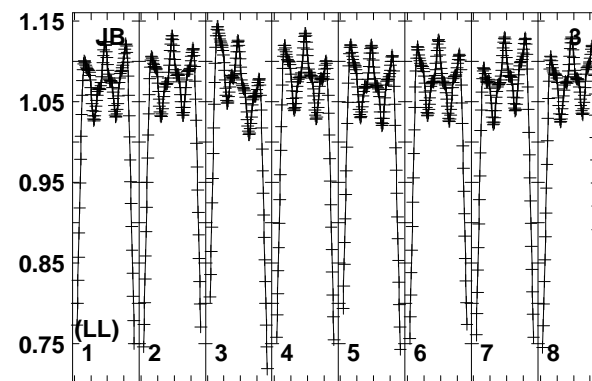
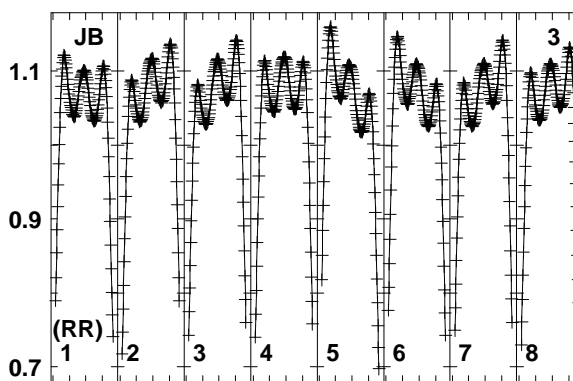
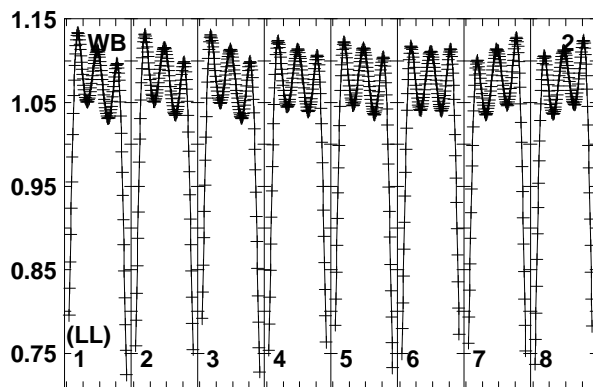
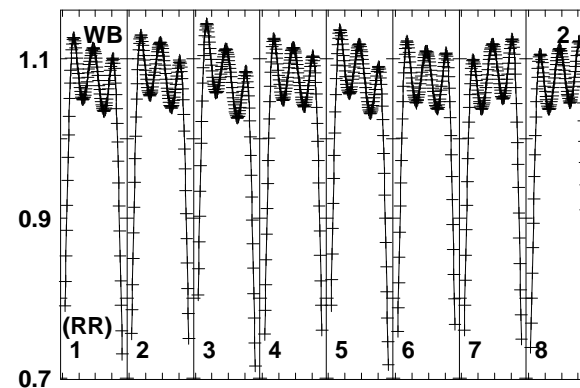
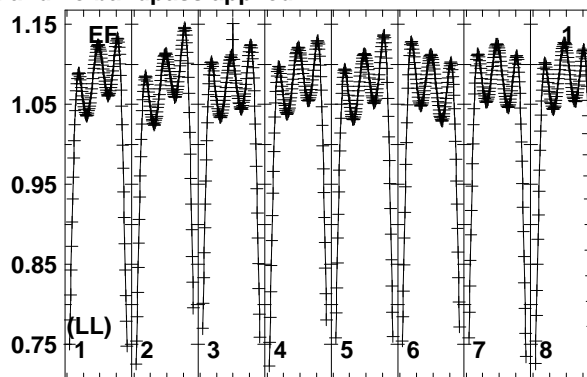
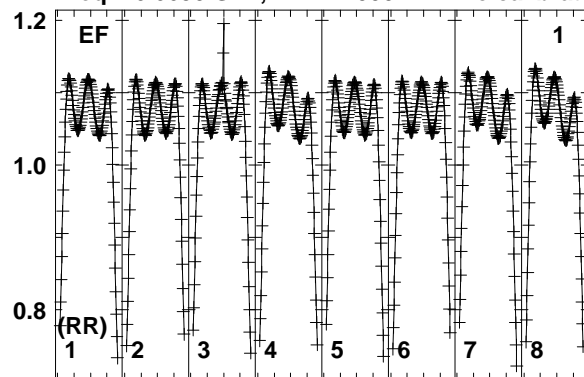
Freq = 6.6630 GHz, Bw = 2.000 MH No calibration applied and no bandpass applied



Lower frame: Real Jy  
Total-power spectrum Antenna: SR (10)  
Timerange: 01/01:09:21 to 01/01:11:19



Plot file version 235 created 20-MAR-2017 16:00:45  
 J1925+1227 EM117H 1.UVDATA.1  
 Freq = 6.6630 GHz, Bw = 2.000 MH No calibration applied and no bandpass applied



6663.06665.06667.06669.06671.06673.06675.06677.0  
 FREQ MHz

6663.06665.06667.06669.06671.06673.06675.06677.0  
 FREQ MHz

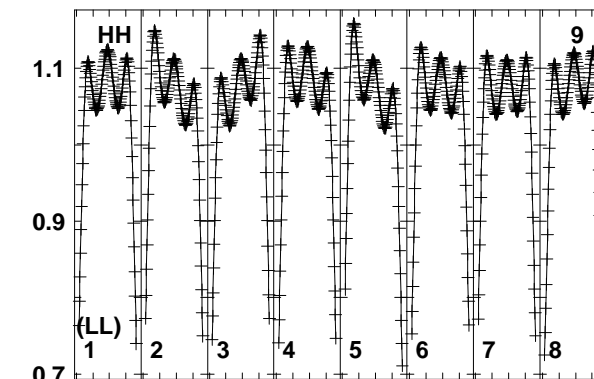
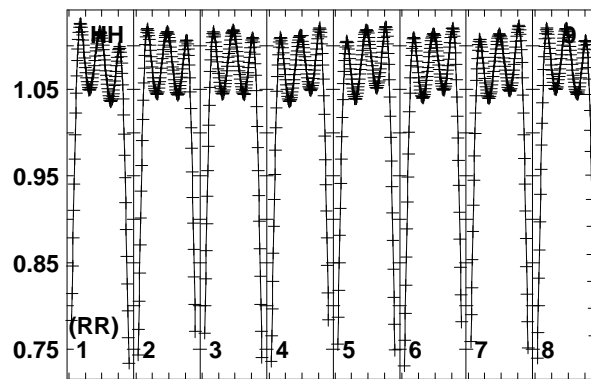
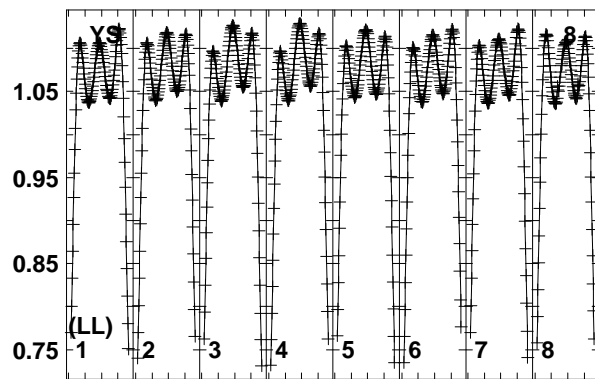
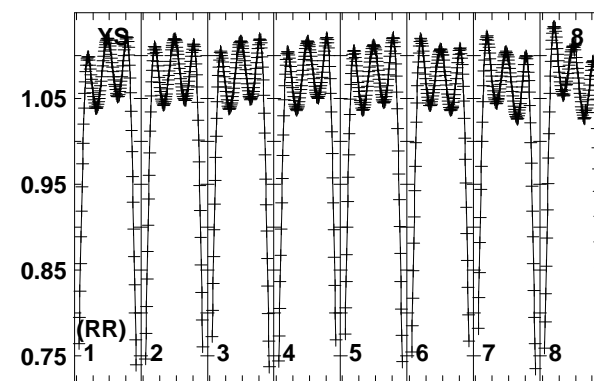
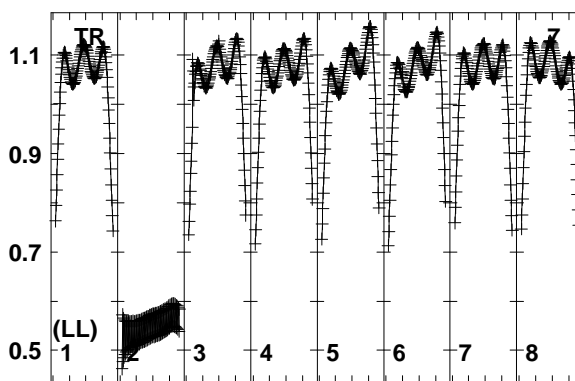
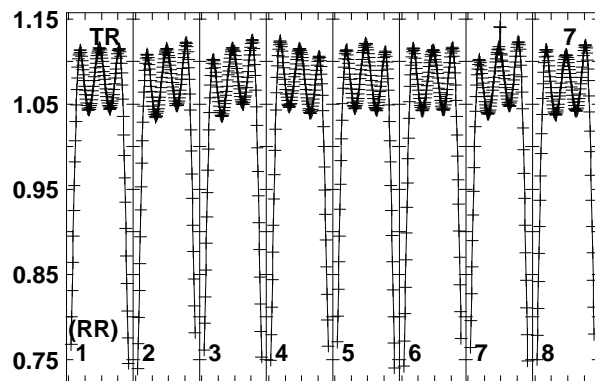
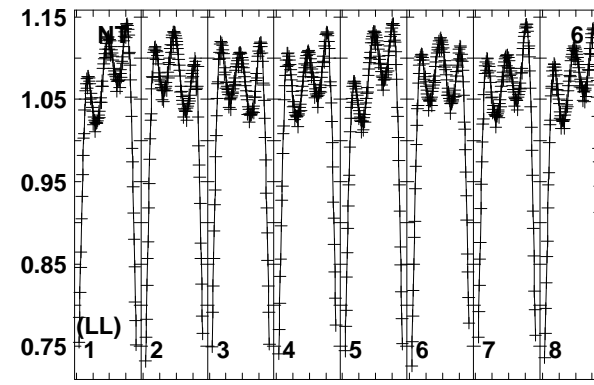
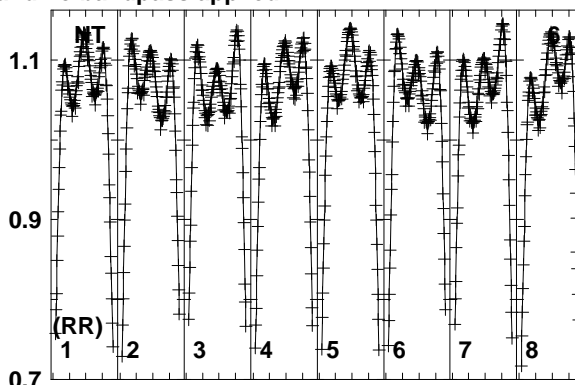
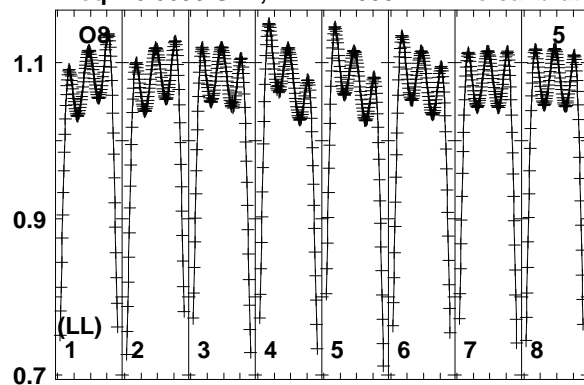
6663.06665.06667.06669.06671.06673.06675.06677.0  
 FREQ MHz

Lower frame: Real Jy  
 Total-power spectrum Antenna: EF (01)  
 Timerange: 01/01:11:21 to 01/01:14:19

Plot file version 236 created 20-MAR-2017 16:00:45

J1925+1227 EM117H 1.UVDATA.1

Freq = 6.6630 GHz, Bw = 2.000 MH No calibration applied and no bandpass applied



6663.06665.06667.06669.06671.06673.06675.06677.0  
FREQ MHz

6663.06665.06667.06669.06671.06673.06675.06677.0  
FREQ MHz

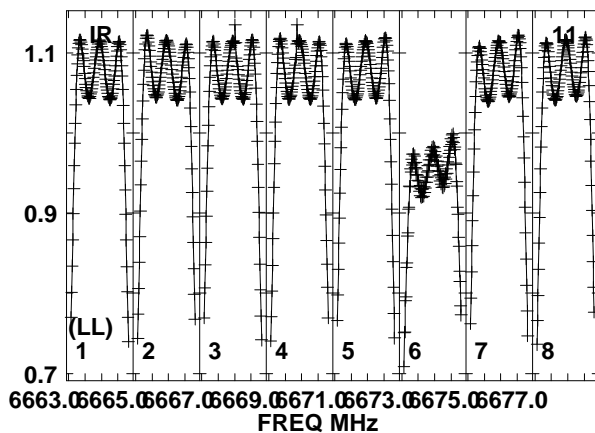
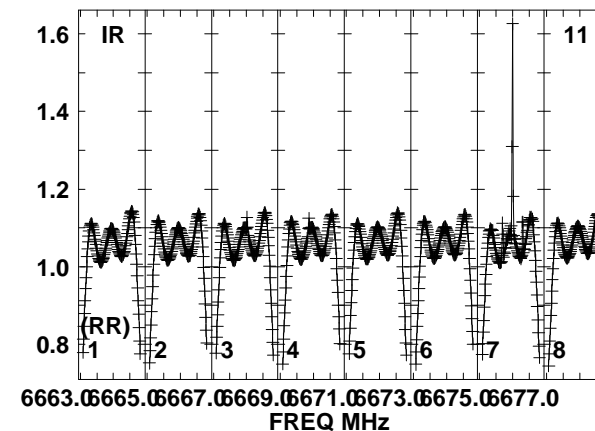
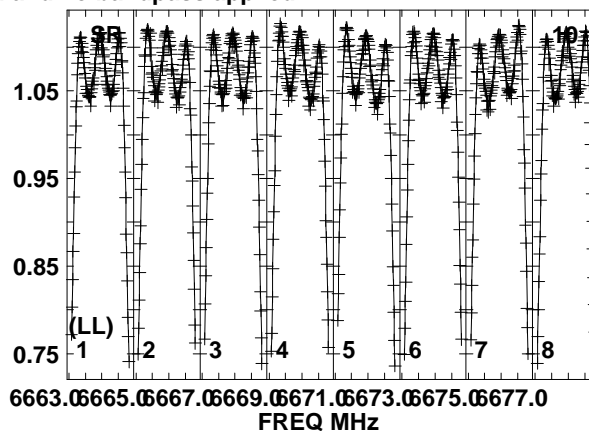
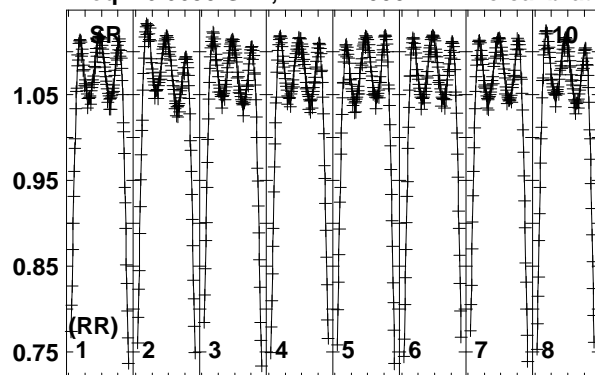
6663.06665.06667.06669.06671.06673.06675.06677.0  
FREQ MHz

Lower frame: Real Jy  
Total-power spectrum Antenna: O8 (05)  
Timerange: 01/01:11:21 to 01/01:14:19

Plot file version 237 created 20-MAR-2017 16:00:46

J1925+1227 EM117H 1.UVDATA.1

Freq = 6.6630 GHz, Bw = 2.000 MH No calibration applied and no bandpass applied

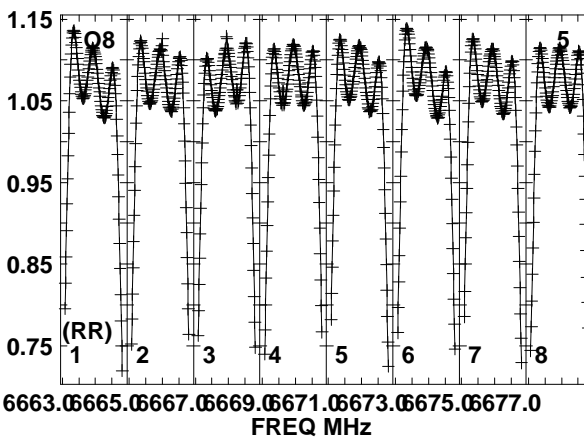
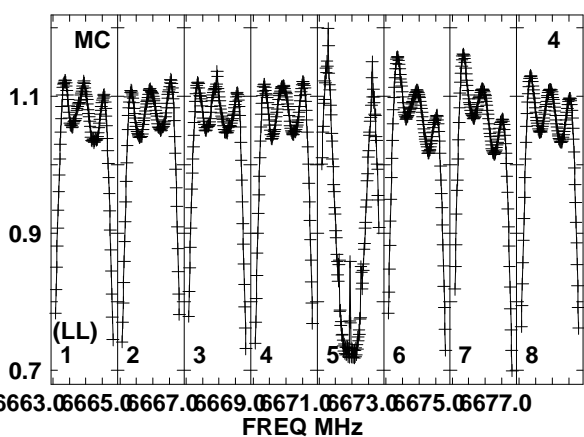
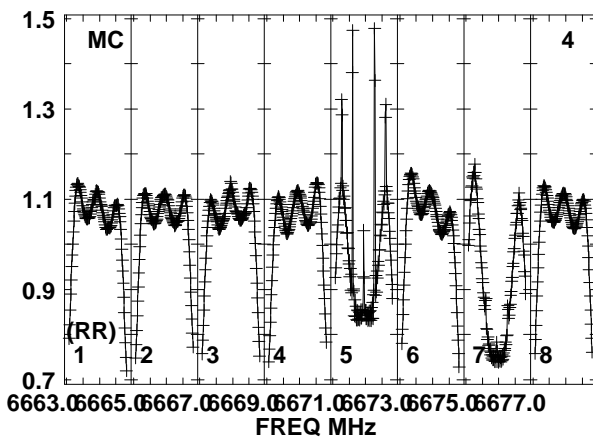
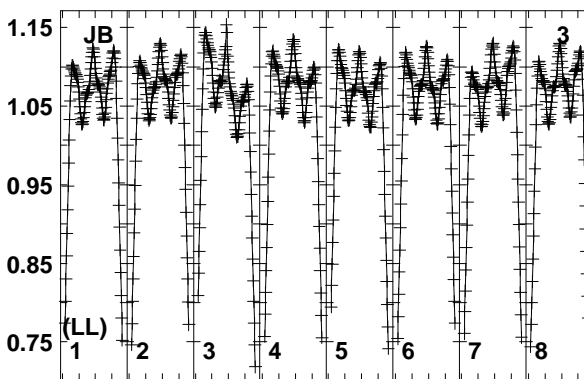
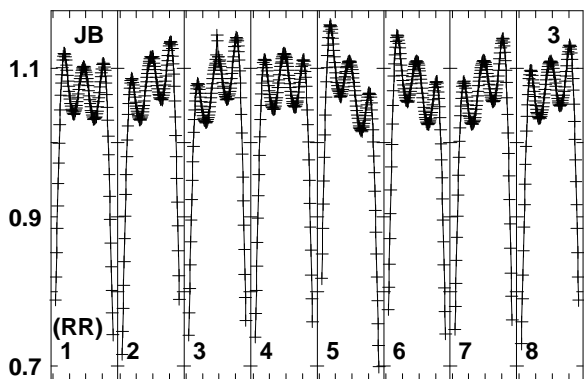
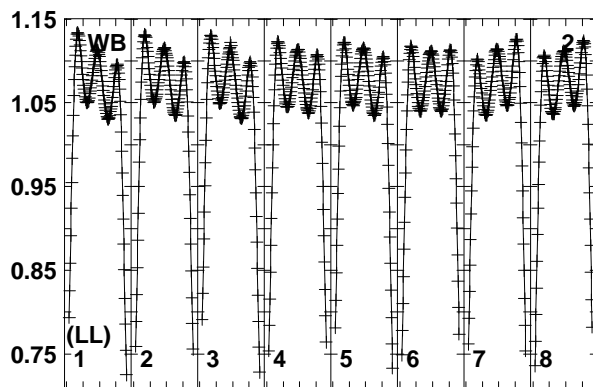
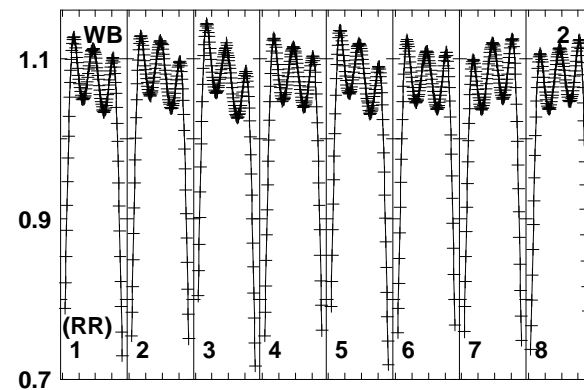
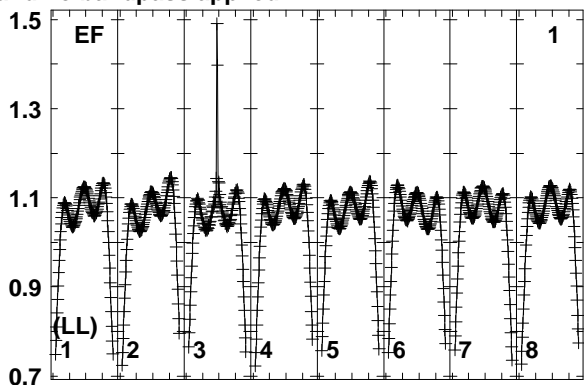
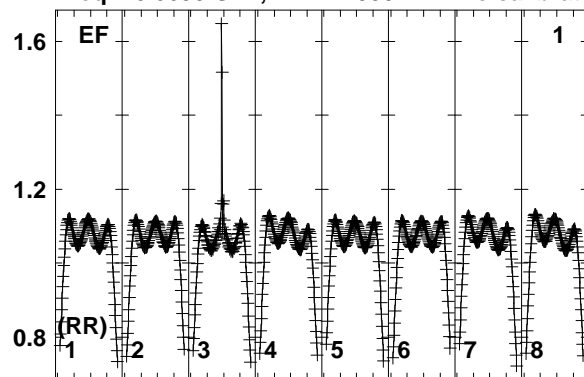


Lower frame: Real Jy  
Total-power spectrum Antenna: SR (10)  
Timerange: 01/01:11:21 to 01/01:14:19

Plot file version 238 created 20-MAR-2017 16:00:46

G45.07+0.13 EM117H 1.UVDATA.1

Freq = 6.6630 GHz, Bw = 2.000 MH No calibration applied and no bandpass applied

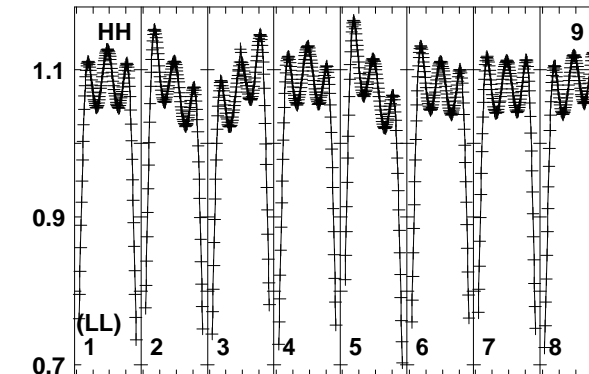
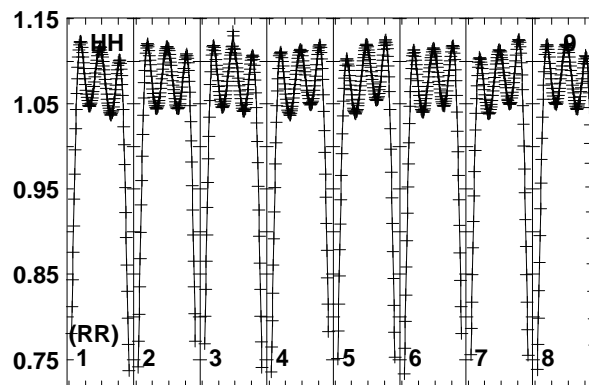
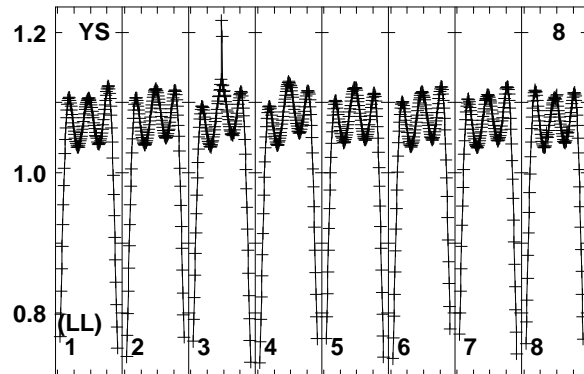
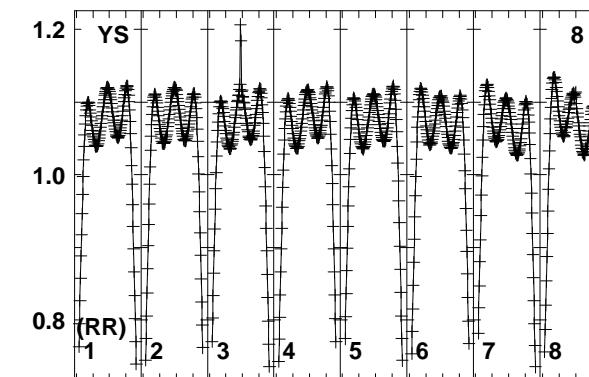
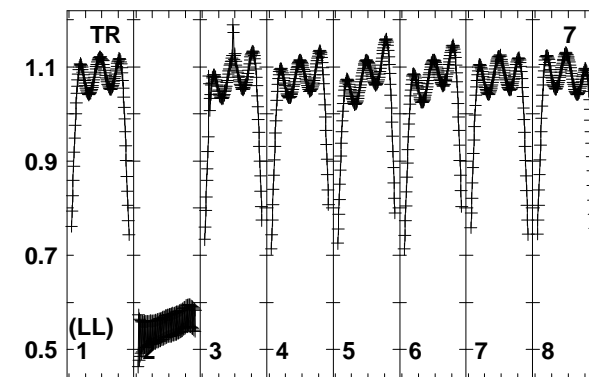
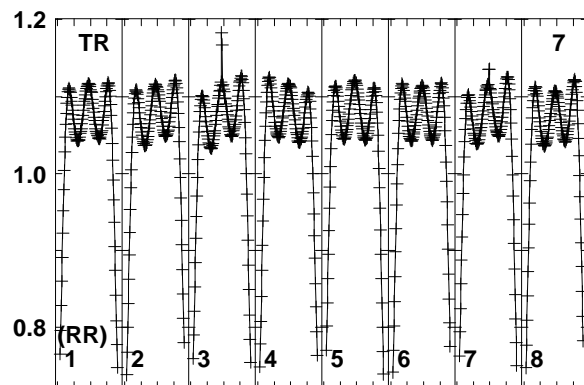
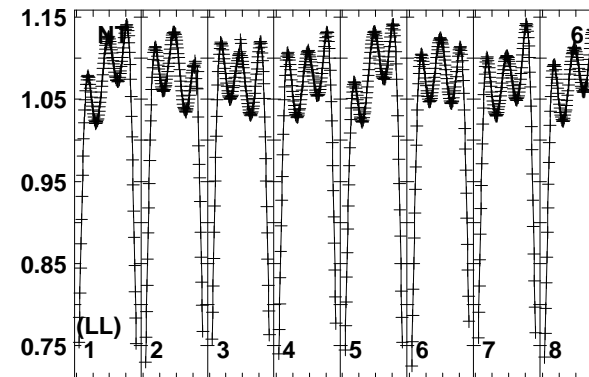
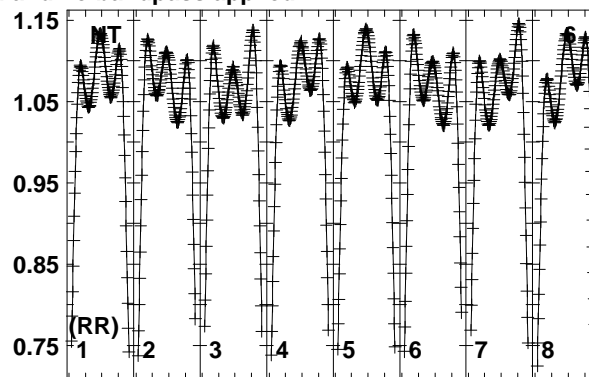
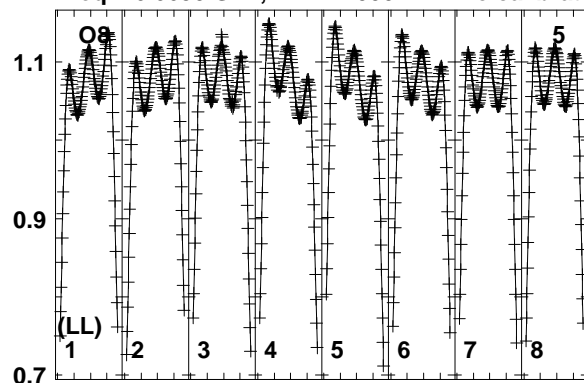


Lower frame: Real Jy  
Total-power spectrum Antenna: EF (01)  
Timerange: 01/01:14:21 to 01/01:16:19

Plot file version 239 created 20-MAR-2017 16:00:46

G45.07+0.13 EM117H 1.UVDATA.1

Freq = 6.6630 GHz, Bw = 2.000 MH No calibration applied and no bandpass applied



6663.06665.06667.06669.06671.06673.06675.06677.0

FREQ MHz

6663.06665.06667.06669.06671.06673.06675.06677.0

FREQ MHz

6663.06665.06667.06669.06671.06673.06675.06677.0

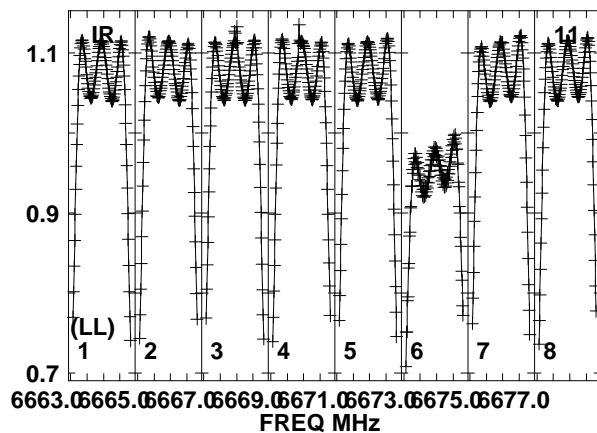
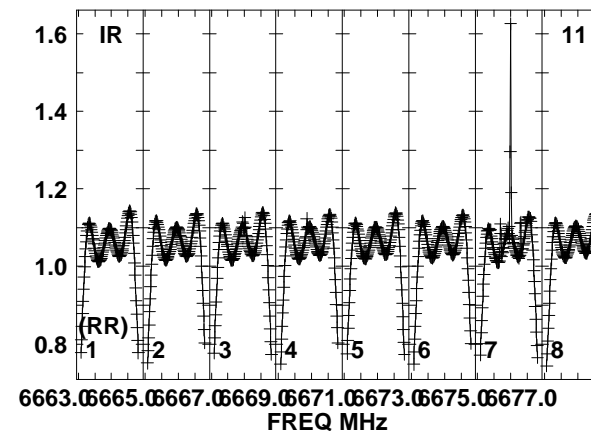
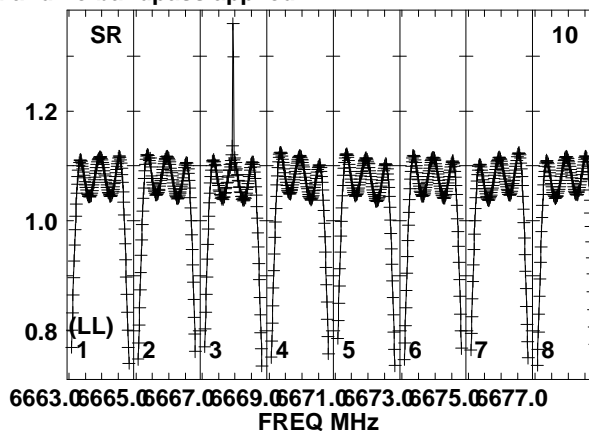
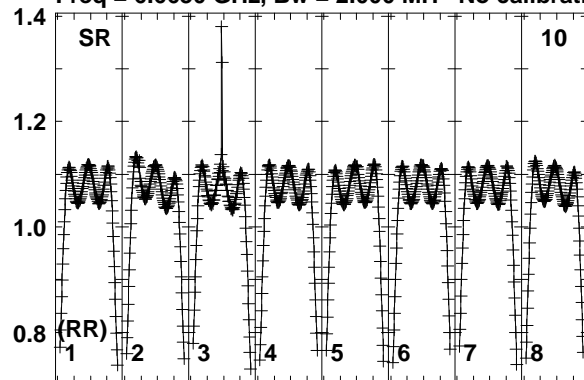
FREQ MHz

Lower frame: Real Jy  
Total-power spectrum Antenna: O8 (05)  
Timerange: 01/01:14:21 to 01/01:16:19

Plot file version 240 created 20-MAR-2017 16:00:46

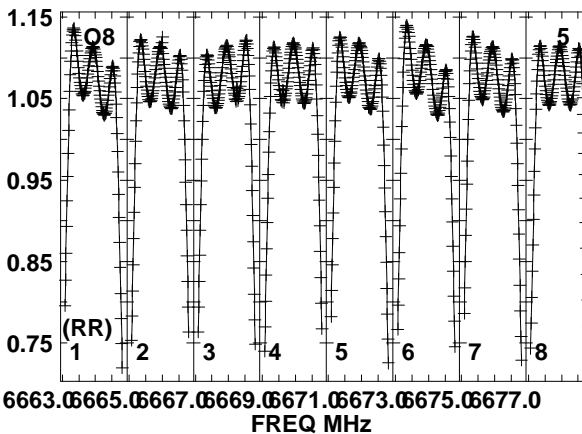
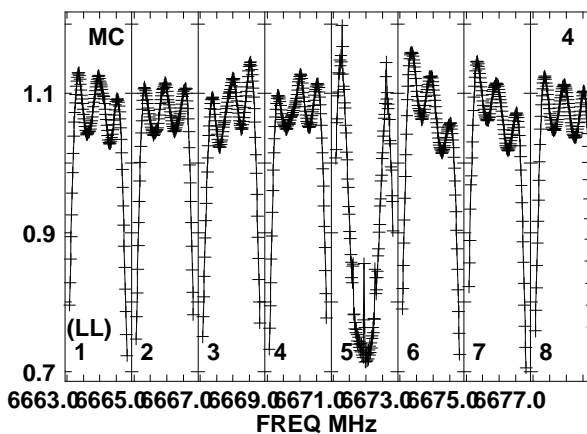
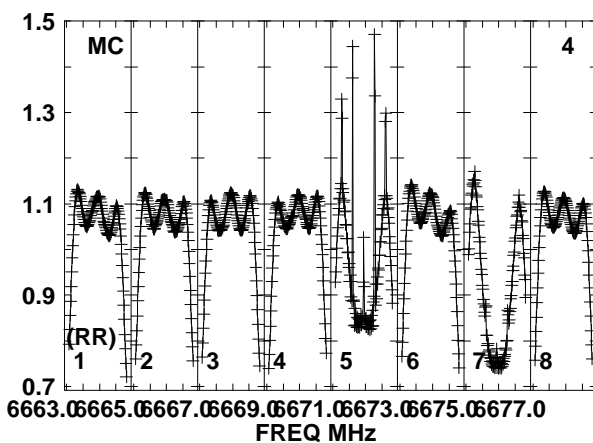
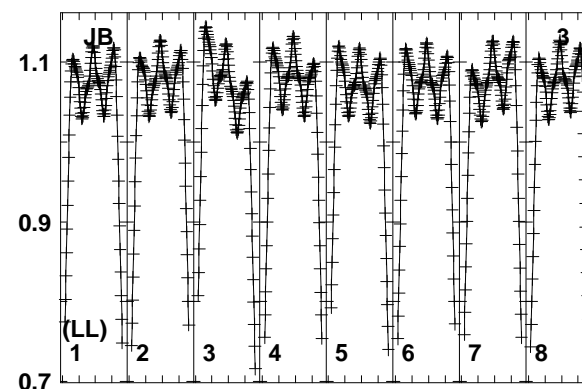
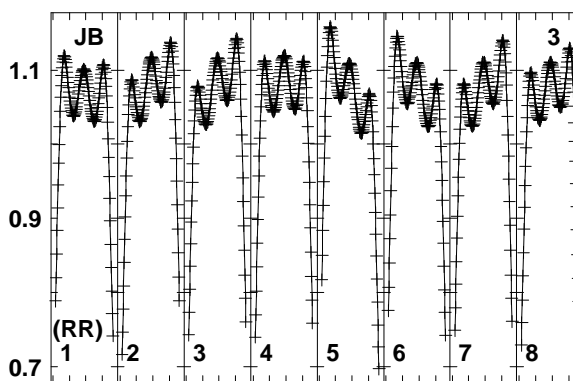
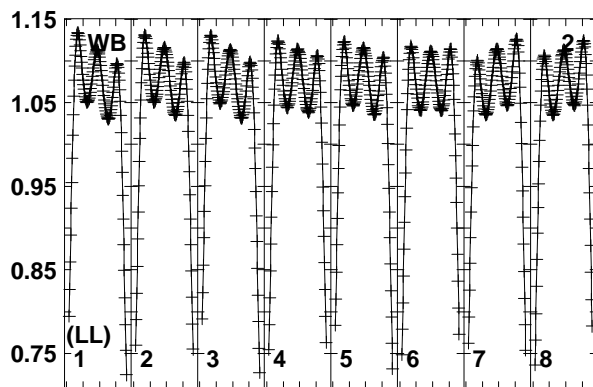
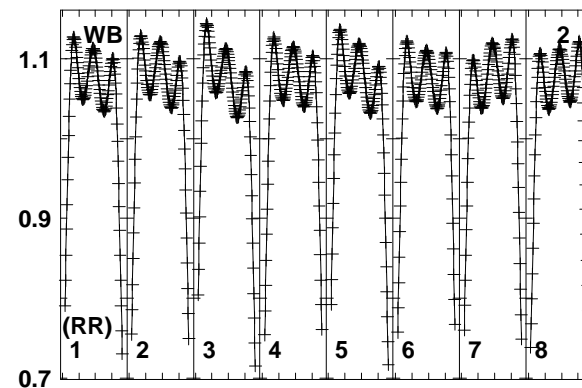
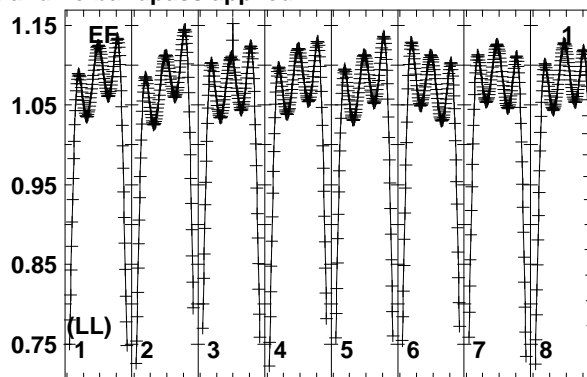
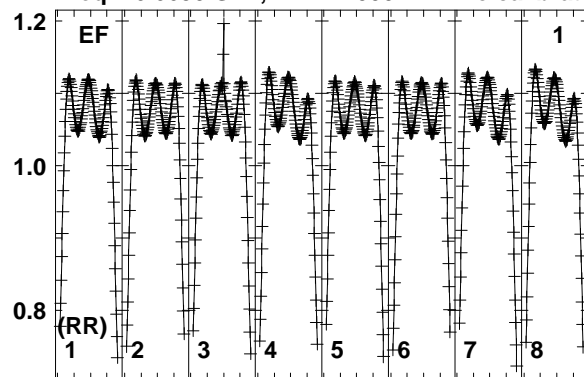
G45.07+0.13 EM117H 1.UVDATA.1

Freq = 6.6630 GHz, Bw = 2.000 MH No calibration applied and no bandpass applied



Lower frame: Real Jy  
Total-power spectrum Antenna: SR (10)  
Timerange: 01/01:14:21 to 01/01:16:19

Plot file version 241 created 20-MAR-2017 16:00:47  
 J1925+1227 EM117H 1.UVDATA.1  
 Freq = 6.6630 GHz, Bw = 2.000 MH No calibration applied and no bandpass applied

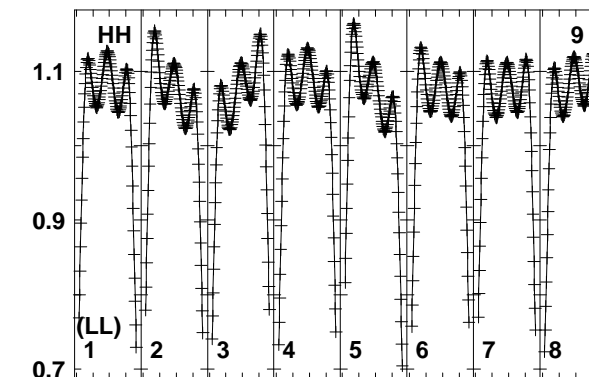
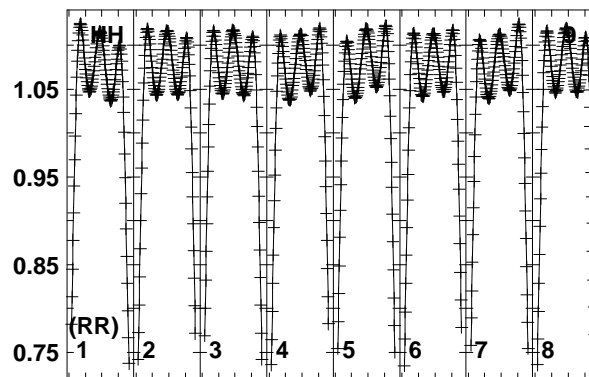
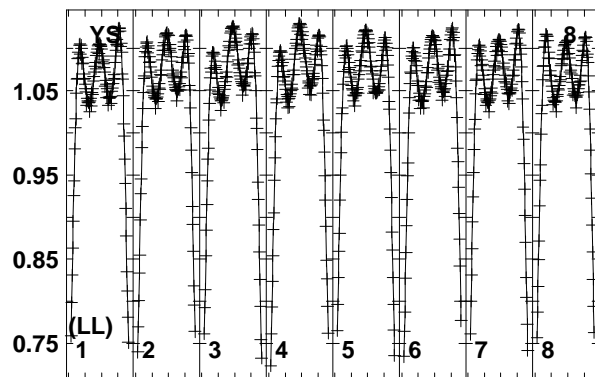
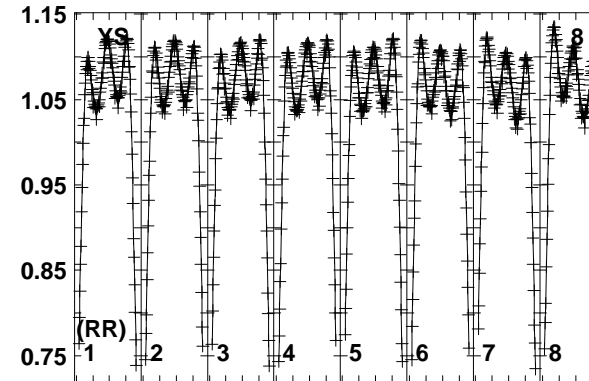
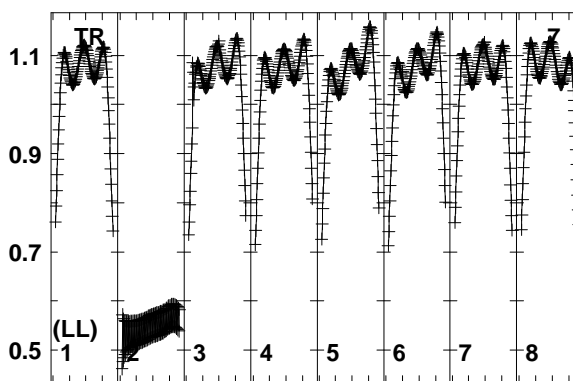
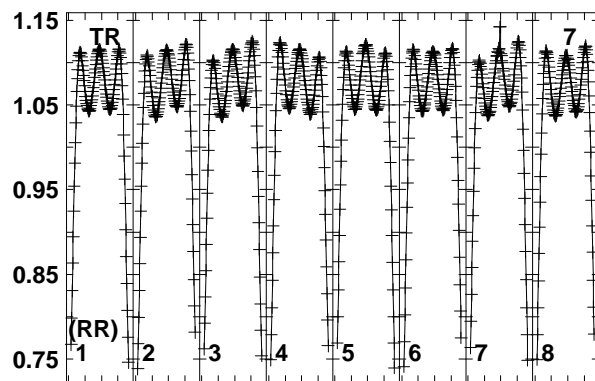
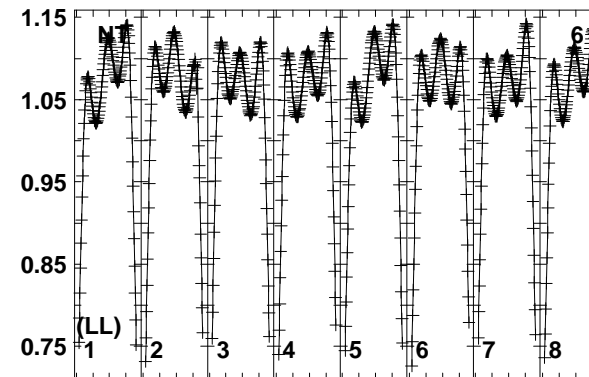
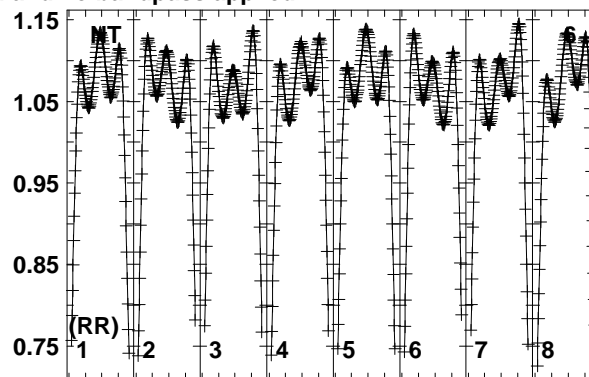
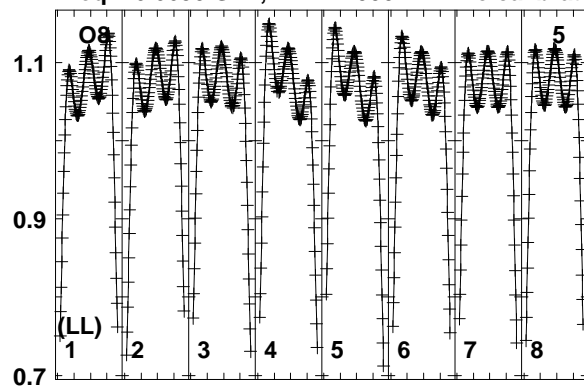


Lower frame: Real Jy  
 Total-power spectrum Antenna: EF (01)  
 Timerange: 01/01:17:01 to 01/01:19:59

Plot file version 242 created 20-MAR-2017 16:00:47

J1925+1227 EM117H 1.UVDATA.1

Freq = 6.6630 GHz, Bw = 2.000 MH No calibration applied and no bandpass applied



6663.06665.06667.06669.06671.06673.06675.06677.0

FREQ MHz

6663.06665.06667.06669.06671.06673.06675.06677.0

FREQ MHz

6663.06665.06667.06669.06671.06673.06675.06677.0

FREQ MHz

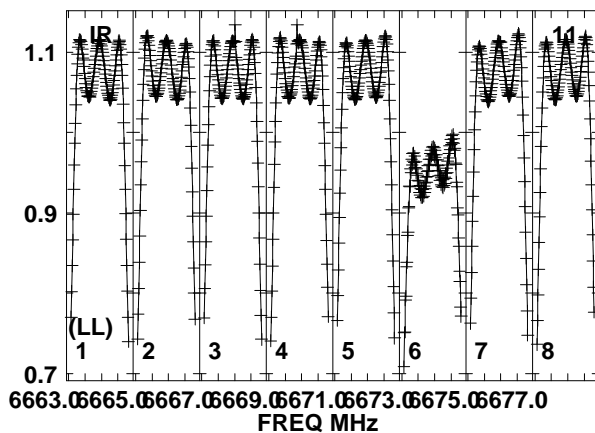
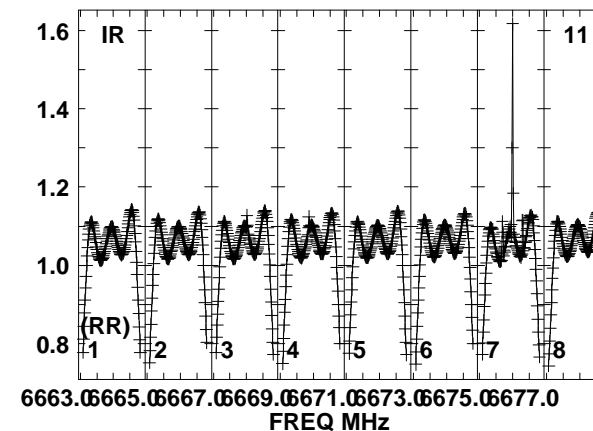
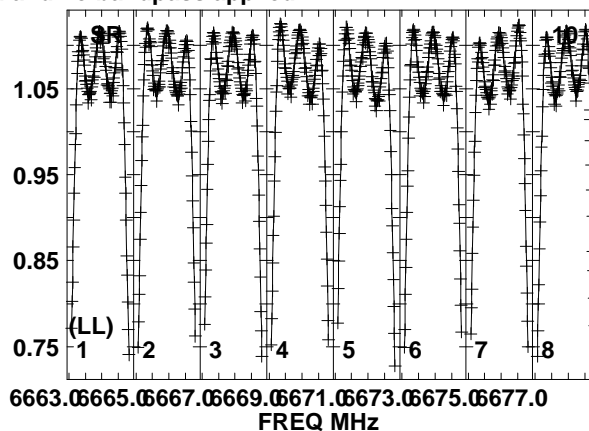
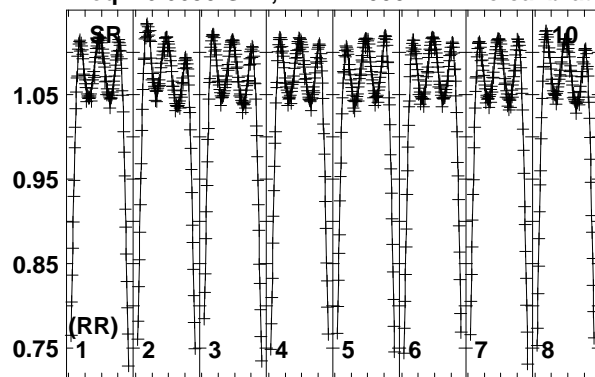
Lower frame: Real Jy  
Total-power spectrum Antenna: O8 (05)  
Timerange: 01/01:17:01 to 01/01:19:59



Plot file version 243 created 20-MAR-2017 16:00:47

J1925+1227 EM117H 1.UVDATA.1

Freq = 6.6630 GHz, Bw = 2.000 MH No calibration applied and no bandpass applied

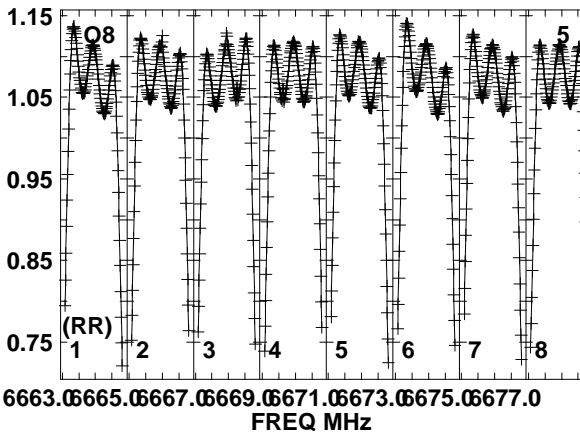
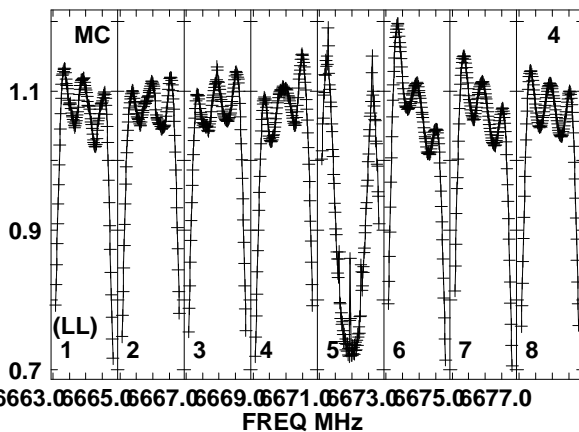
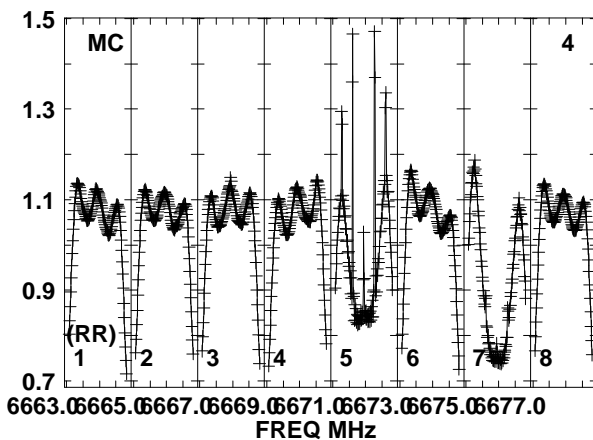
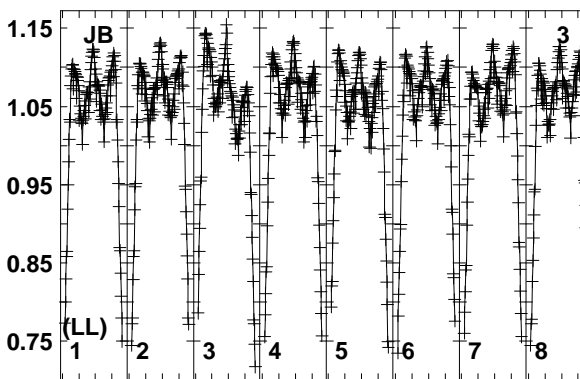
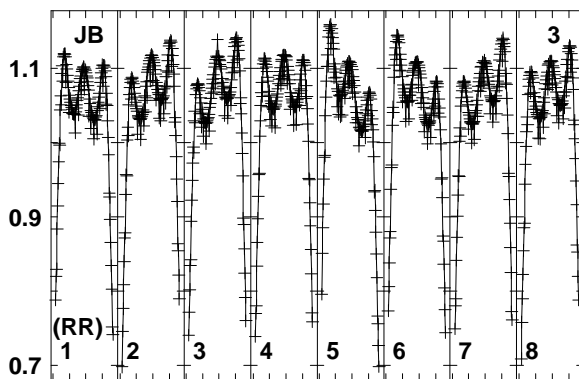
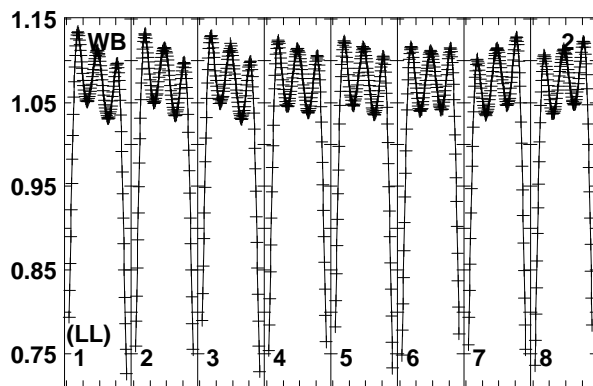
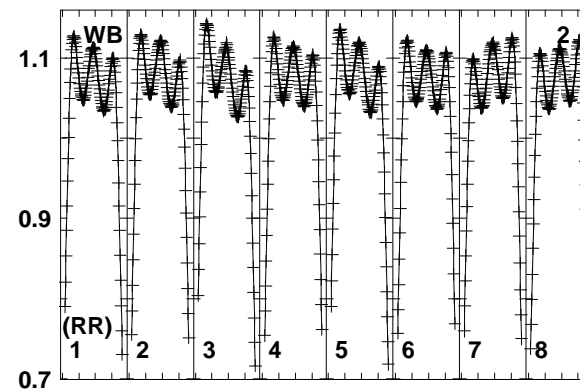
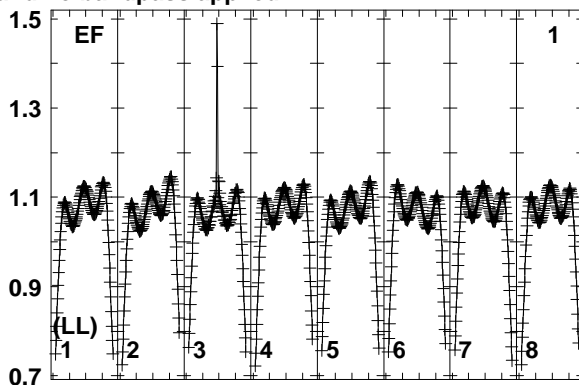
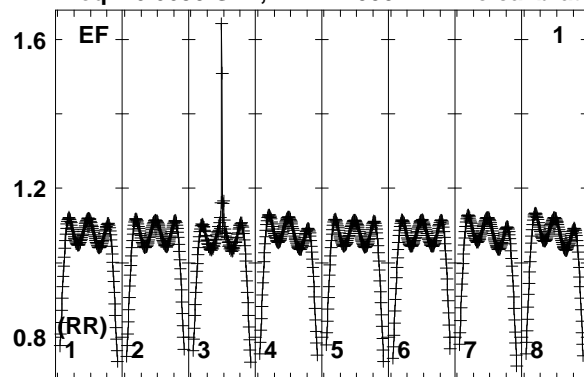


Lower frame: Real Jy  
Total-power spectrum Antenna: SR (10)  
Timerange: 01/01:17:01 to 01/01:19:59

Plot file version 244 created 20-MAR-2017 16:00:47

G45.07+0.13 EM117H 1.UVDATA.1

Freq = 6.6630 GHz, Bw = 2.000 MH No calibration applied and no bandpass applied

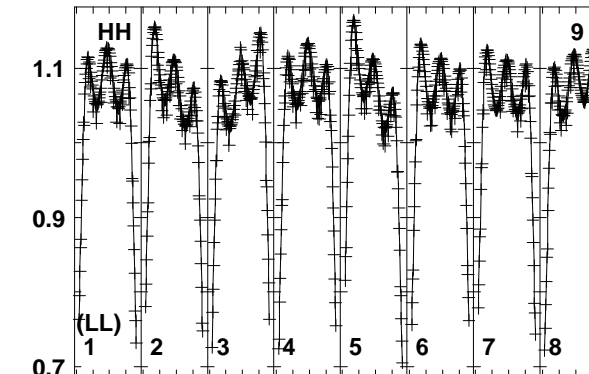
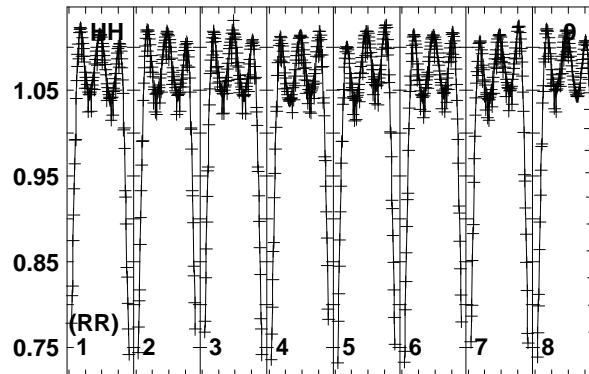
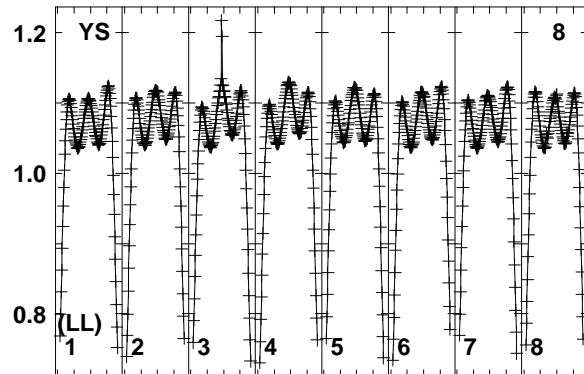
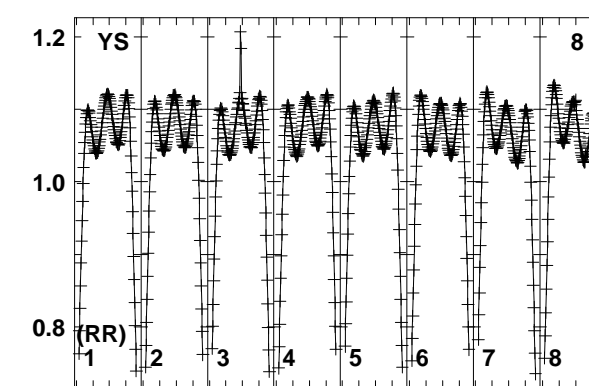
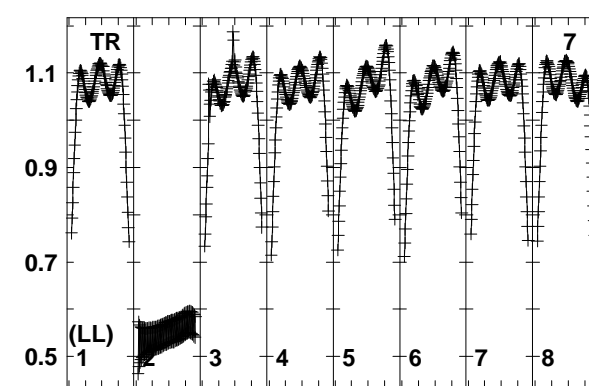
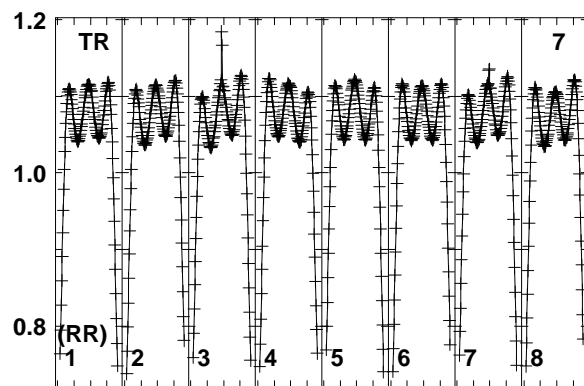
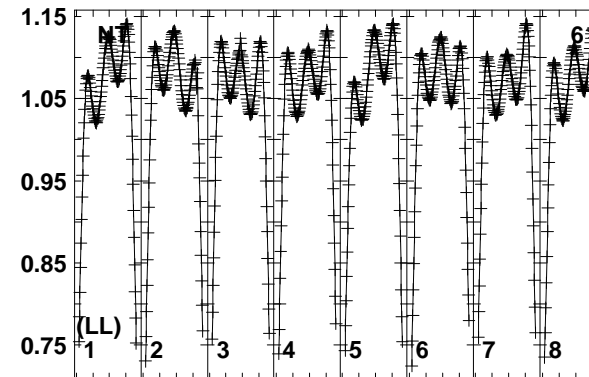
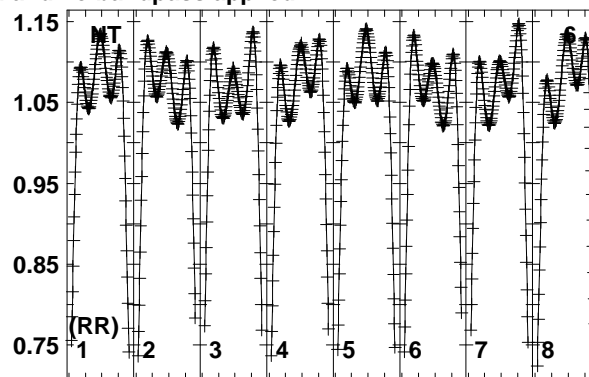
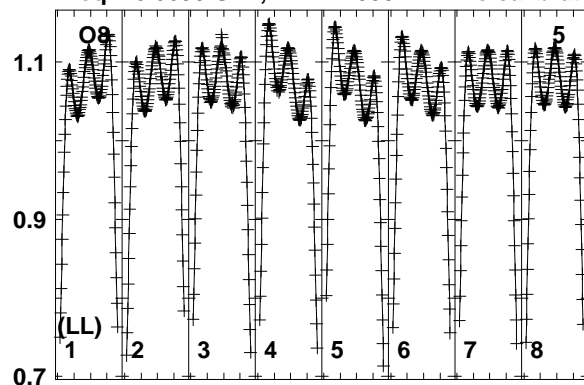


Lower frame: Real Jy  
Total-power spectrum Antenna: EF (01)  
Timerange: 01/01:20:01 to 01/01:21:59

Plot file version 245 created 20-MAR-2017 16:00:48

G45.07+0.13 EM117H 1.UVDATA.1

Freq = 6.6630 GHz, Bw = 2.000 MH No calibration applied and no bandpass applied



6663.06665.06667.06669.06671.06673.06675.06677.0

FREQ MHz

6663.06665.06667.06669.06671.06673.06675.06677.0

FREQ MHz

6663.06665.06667.06669.06671.06673.06675.06677.0

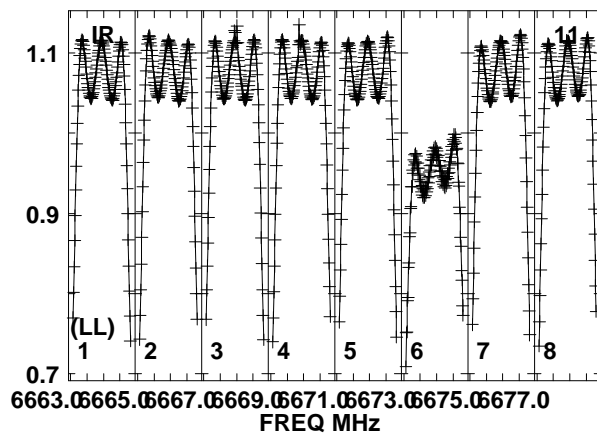
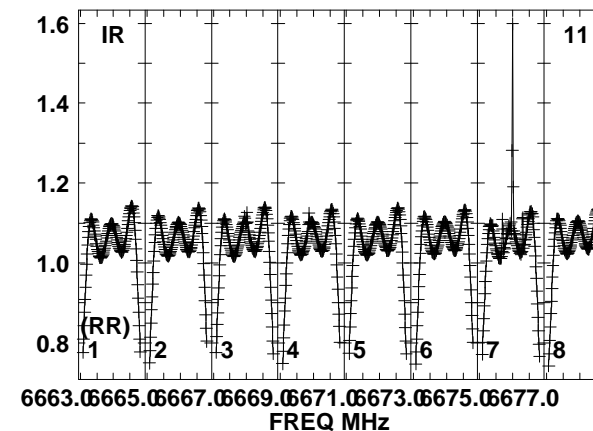
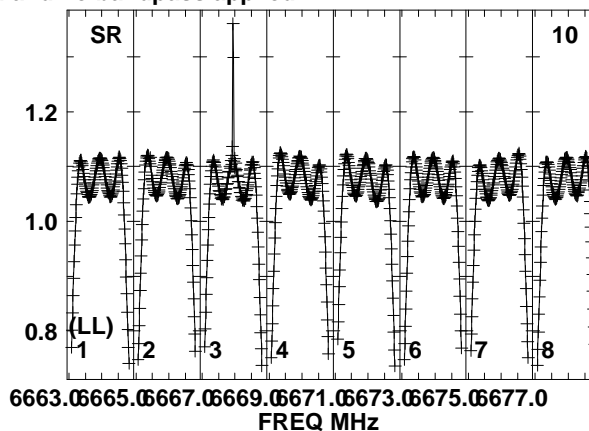
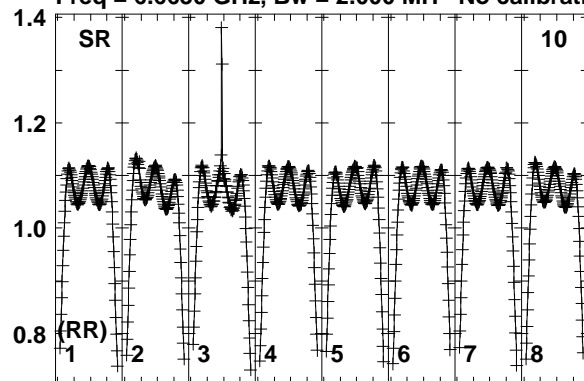
FREQ MHz

Lower frame: Real Jy  
Total-power spectrum Antenna: O8 (05)  
Timerange: 01/01:20:01 to 01/01:21:59

Plot file version 246 created 20-MAR-2017 16:00:48

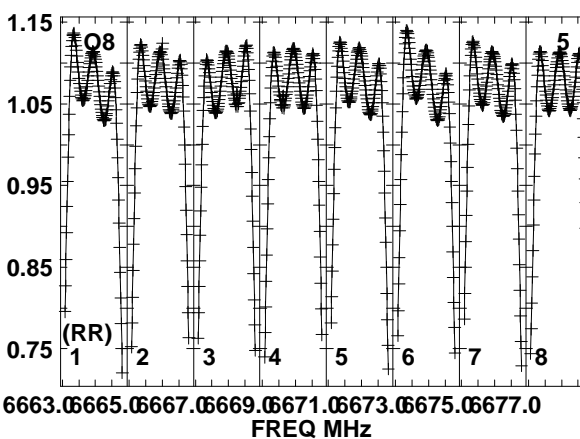
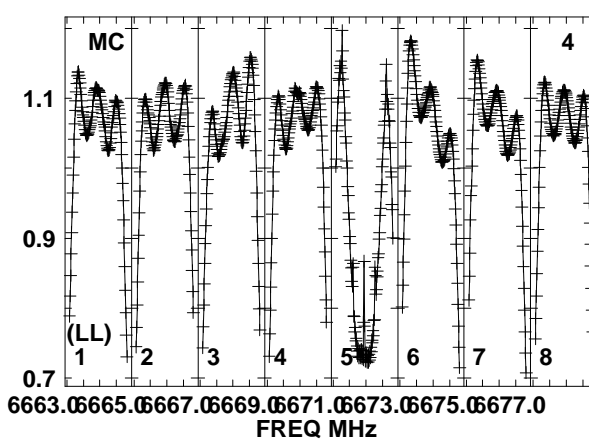
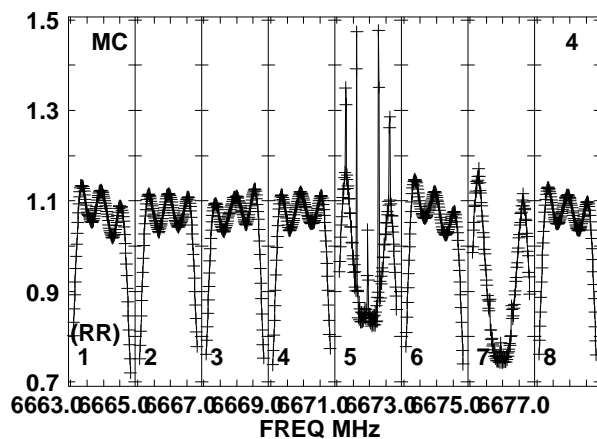
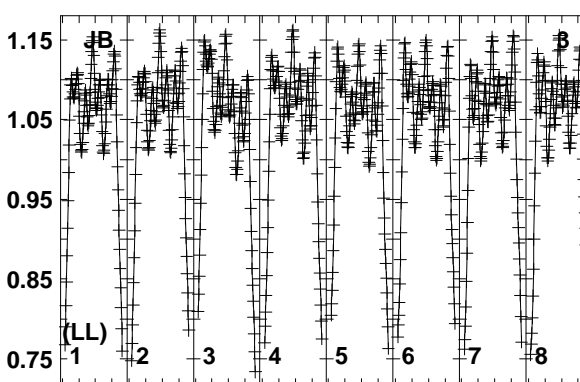
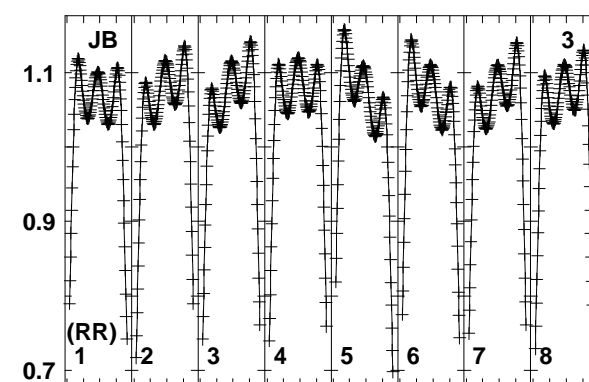
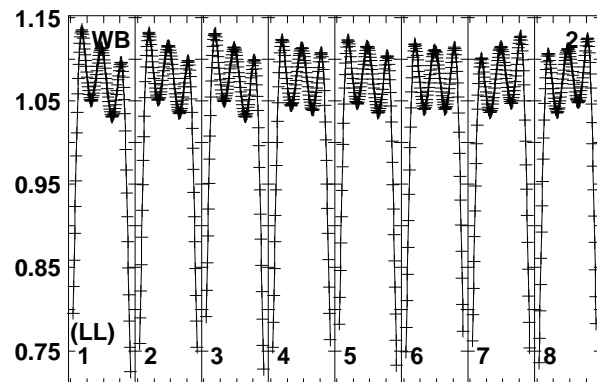
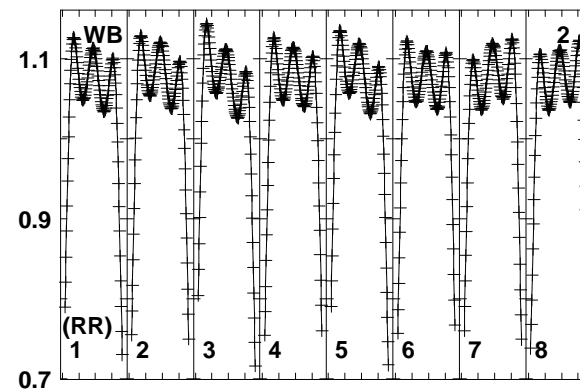
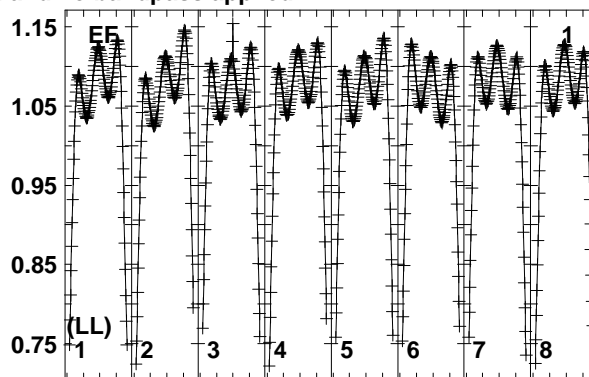
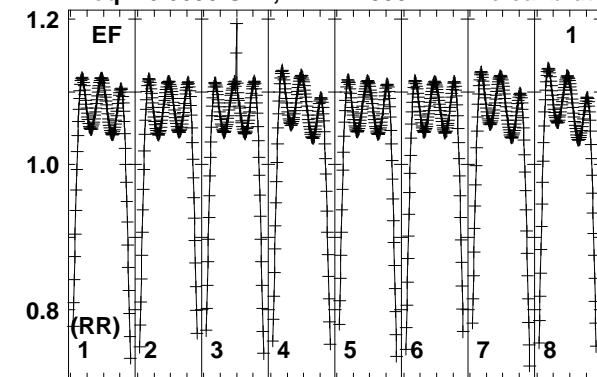
G45.07+0.13 EM117H 1.UVDATA.1

Freq = 6.6630 GHz, Bw = 2.000 MH No calibration applied and no bandpass applied



Lower frame: Real Jy  
Total-power spectrum Antenna: SR (10)  
Timerange: 01/01:20:01 to 01/01:21:59

Plot file version 247 created 20-MAR-2017 16:00:48  
 J1925+1227 EM117H 1.UVDATA.1  
 Freq = 6.6630 GHz, Bw = 2.000 MH No calibration applied and no bandpass applied

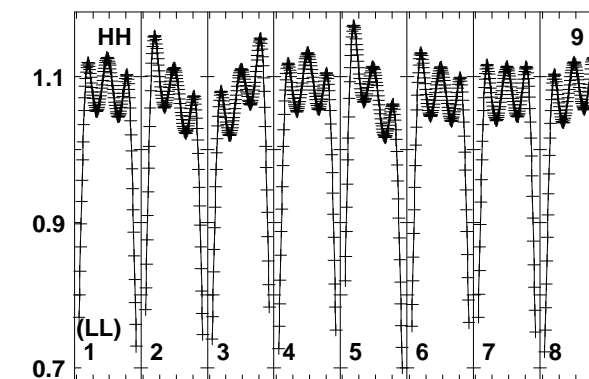
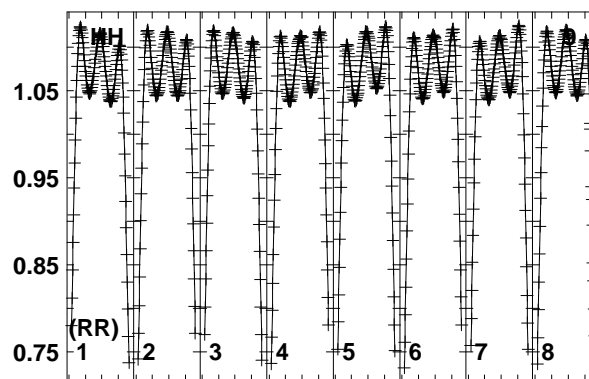
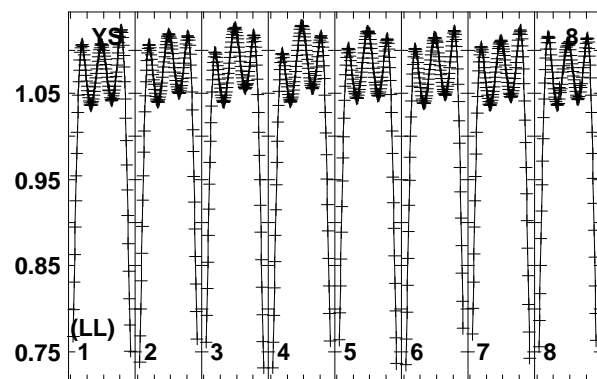
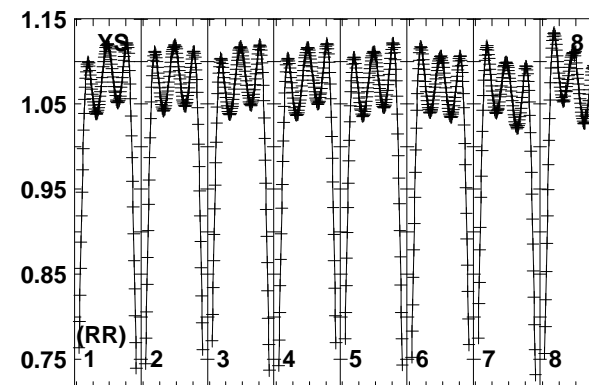
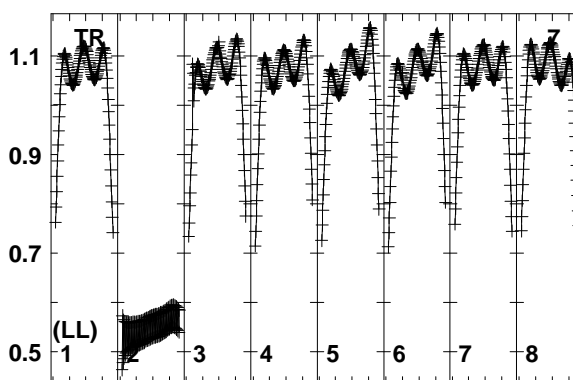
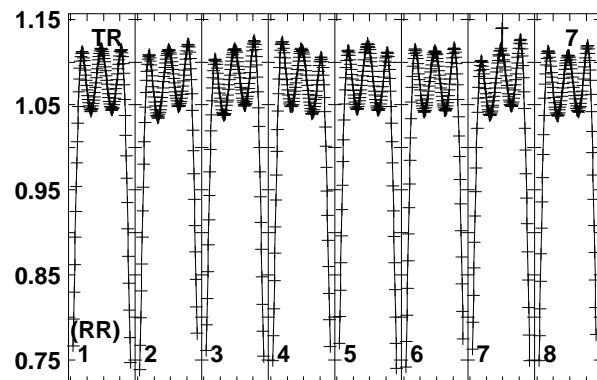
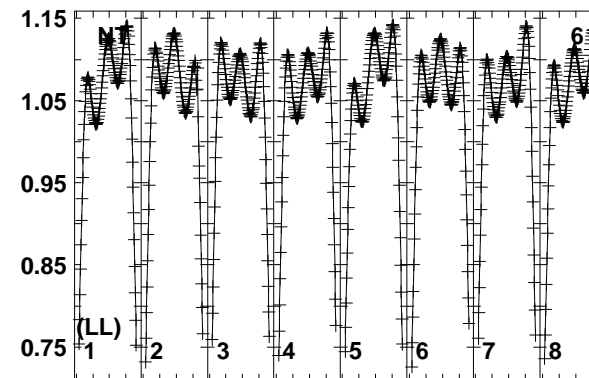
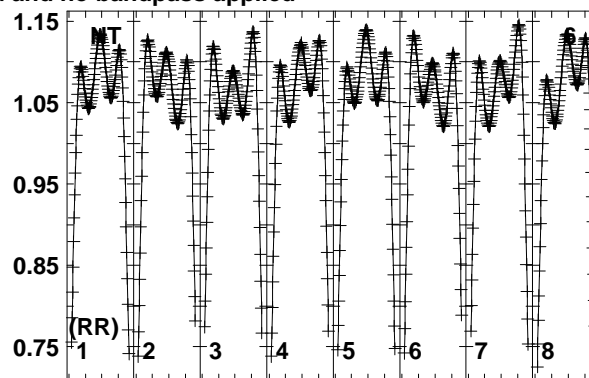
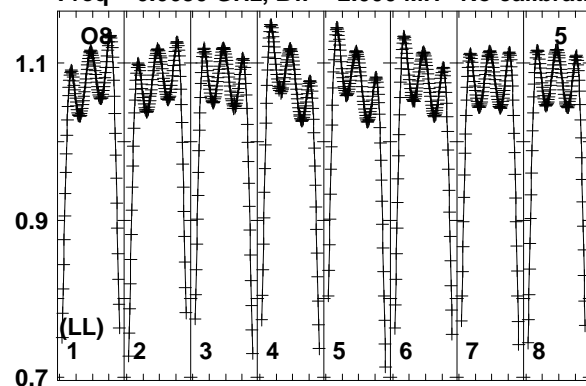


Lower frame: Real Jy  
 Total-power spectrum Antenna: EF (01)  
 Timerange: 01/01:22:01 to 01/01:24:59

Plot file version 248 created 20-MAR-2017 16:00:49

J1925+1227 EM117H 1.UVDATA.1

Freq = 6.6630 GHz, Bw = 2.000 MH No calibration applied and no bandpass applied



6663.06665.06667.06669.06671.06673.06675.06677.0  
FREQ MHz

6663.06665.06667.06669.06671.06673.06675.06677.0  
FREQ MHz

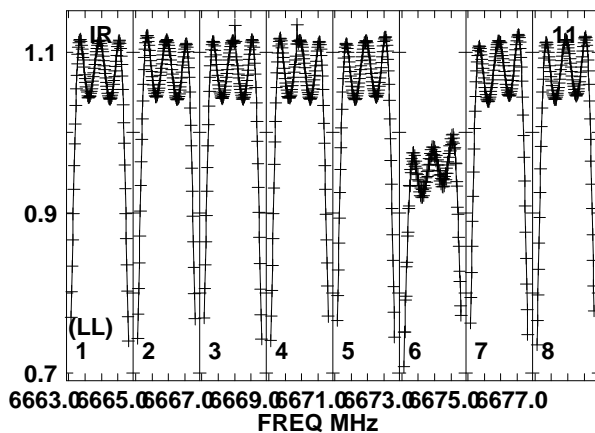
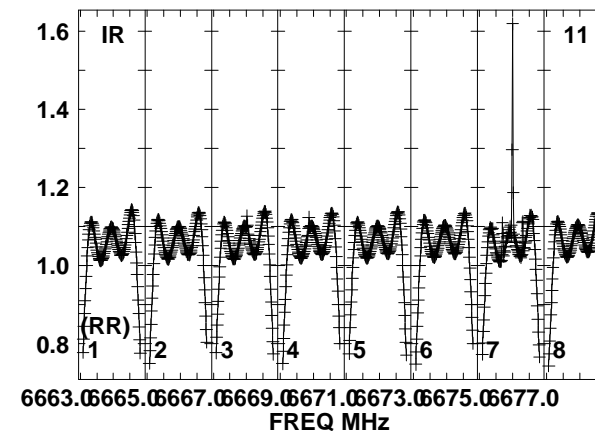
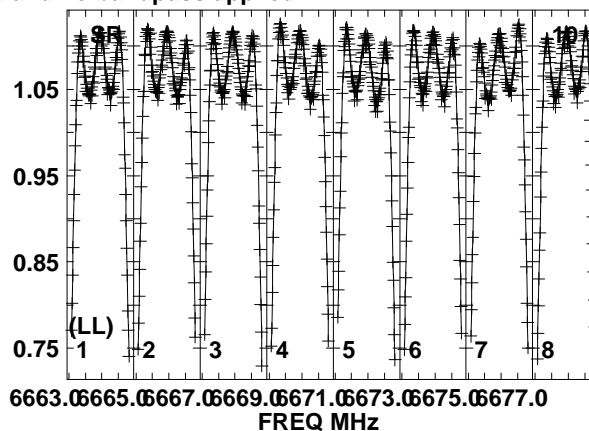
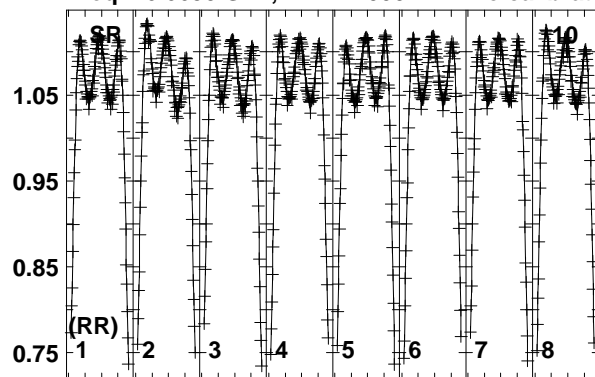
6663.06665.06667.06669.06671.06673.06675.06677.0  
FREQ MHz

Lower frame: Real Jy  
Total-power spectrum Antenna: O8 (05)  
Timerange: 01/01:22:01 to 01/01:24:59

Plot file version 249 created 20-MAR-2017 16:00:49

J1925+1227 EM117H 1.UVDATA.1

Freq = 6.6630 GHz, Bw = 2.000 MH No calibration applied and no bandpass applied

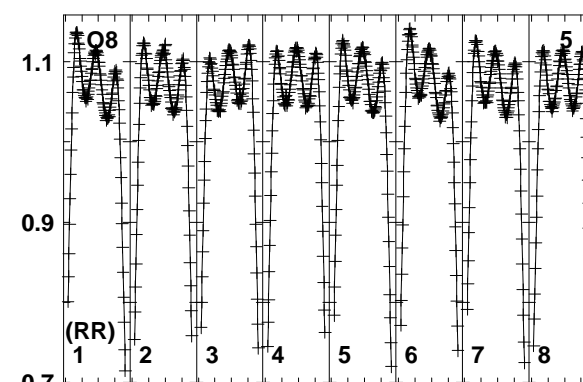
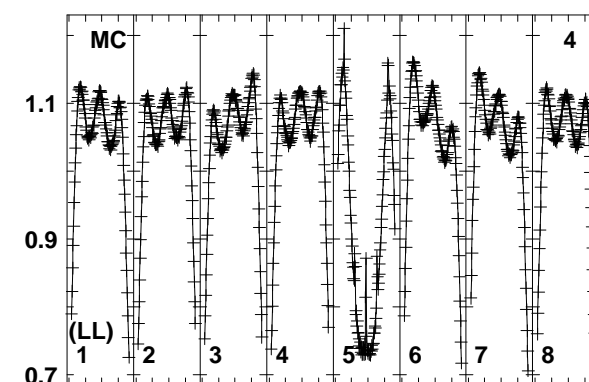
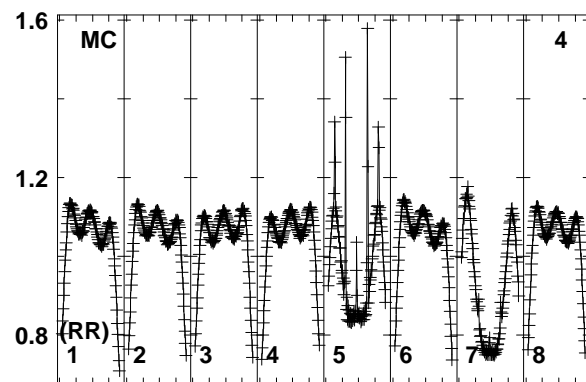
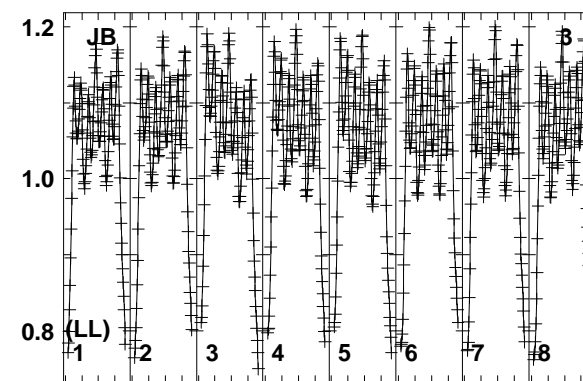
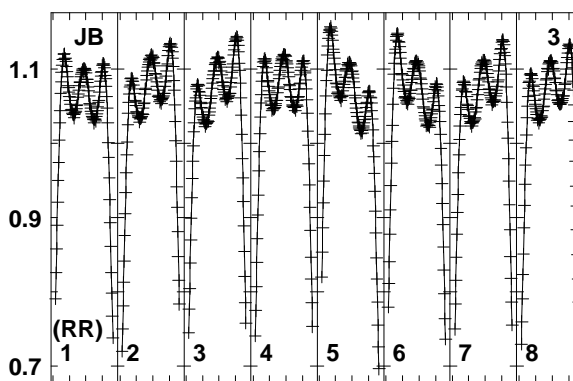
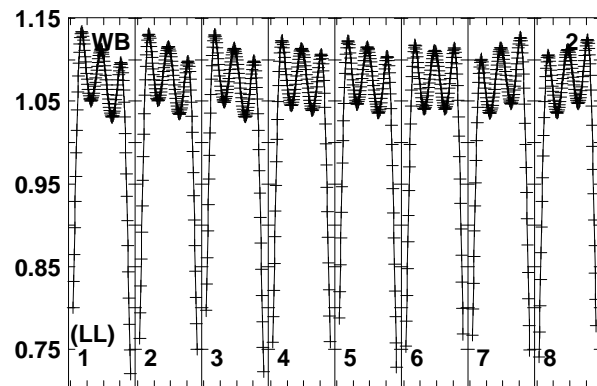
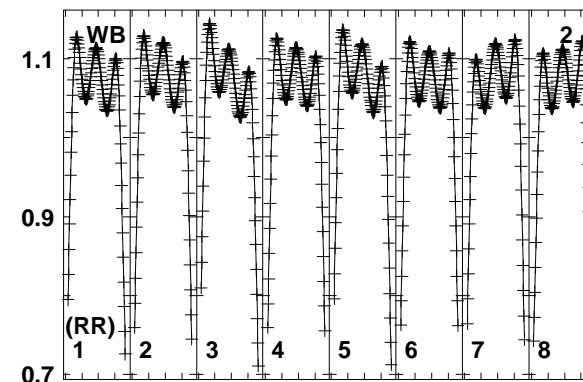
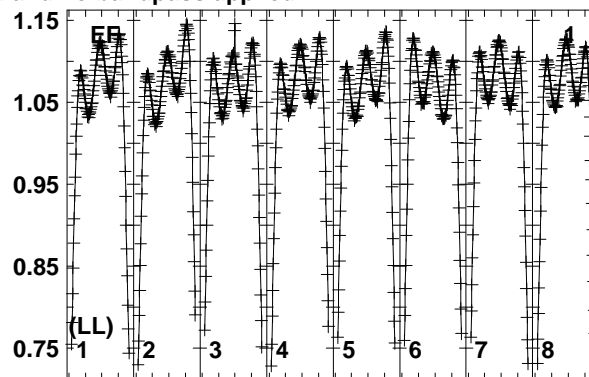
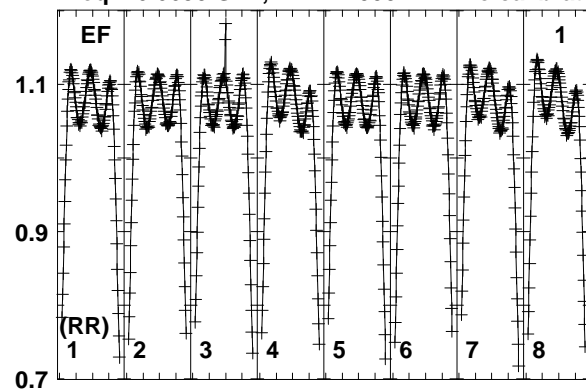


Lower frame: Real Jy  
Total-power spectrum Antenna: SR (10)  
Timerange: 01/01:22:01 to 01/01:24:59

Plot file version 250 created 20-MAR-2017 16:00:50

J2202+4216 EM117H 1.UVDATA.1

Freq = 6.6630 GHz, Bw = 2.000 MH No calibration applied and no bandpass applied



6663.06665.06667.06669.06671.06673.06675.06677.0

FREQ MHz

6663.06665.06667.06669.06671.06673.06675.06677.0

FREQ MHz

6663.06665.06667.06669.06671.06673.06675.06677.0

FREQ MHz

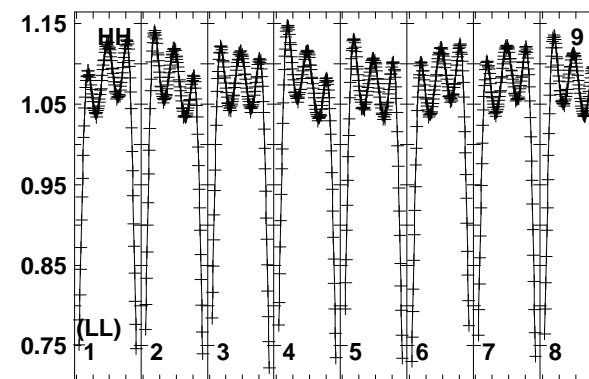
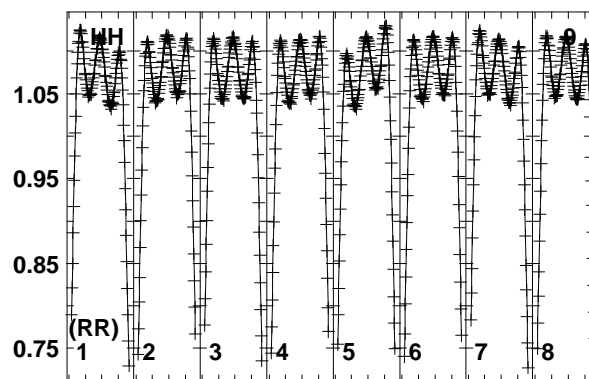
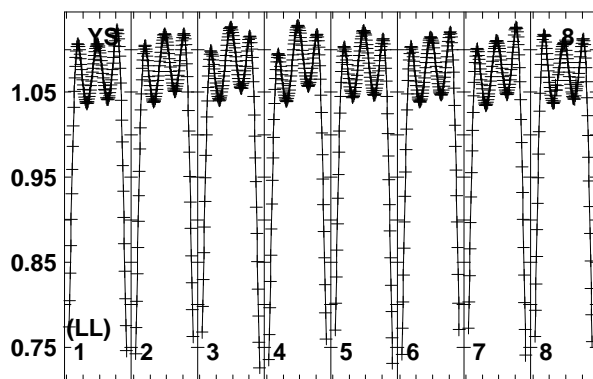
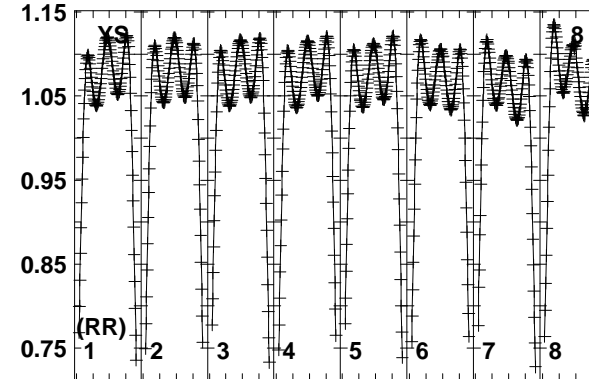
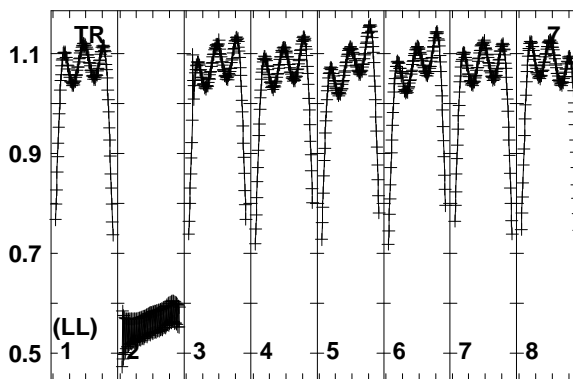
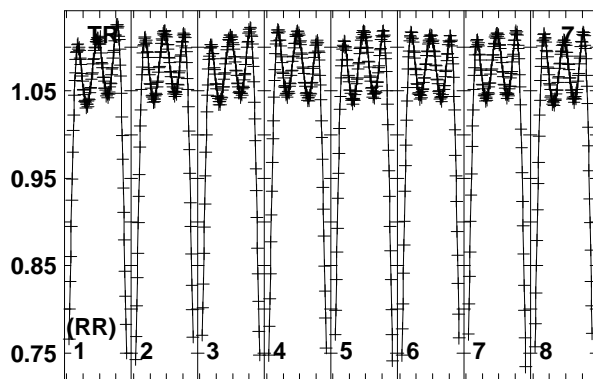
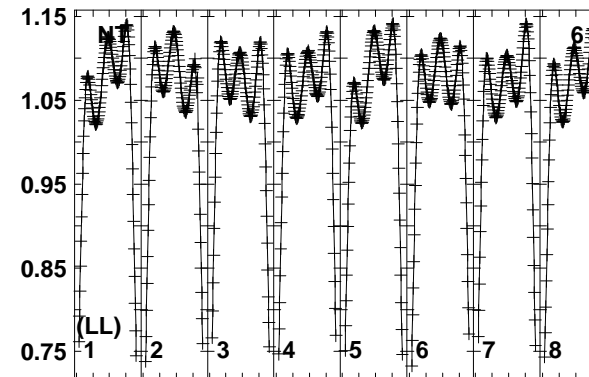
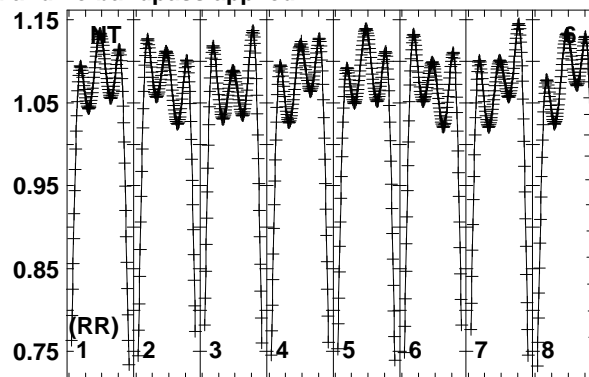
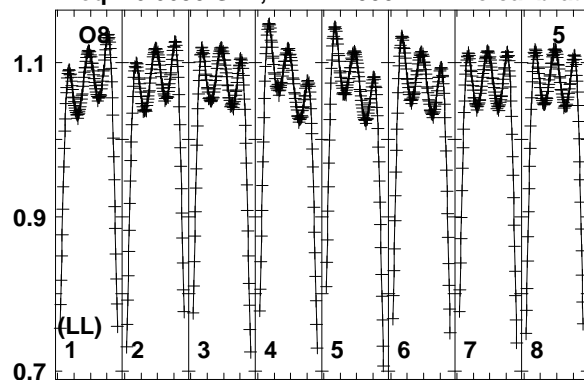
Lower frame: Real Jy  
Total-power spectrum Antenna: EF (01)  
Timerange: 01/01:30:01 to 01/01:37:59



Plot file version 251 created 20-MAR-2017 16:00:50

J2202+4216 EM117H 1.UVDATA.1

Freq = 6.6630 GHz, Bw = 2.000 MH No calibration applied and no bandpass applied



6663.06665.06667.06669.06671.06673.06675.06677.0

FREQ MHz

6663.06665.06667.06669.06671.06673.06675.06677.0

FREQ MHz

6663.06665.06667.06669.06671.06673.06675.06677.0

FREQ MHz

Lower frame: Real Jy

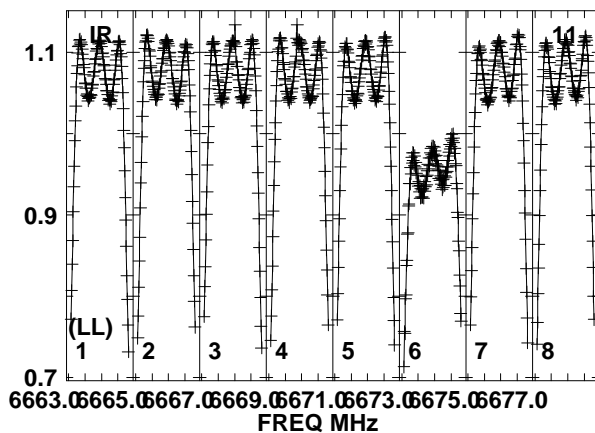
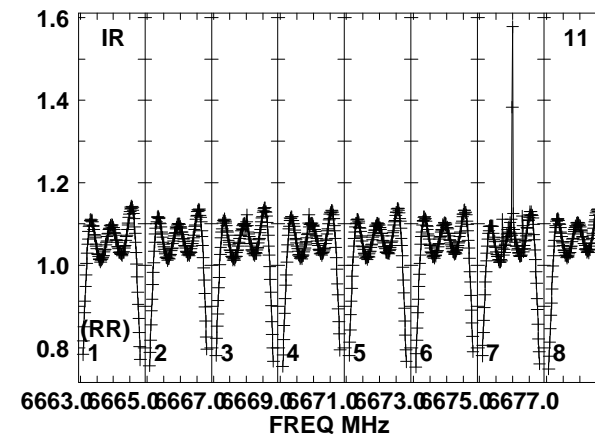
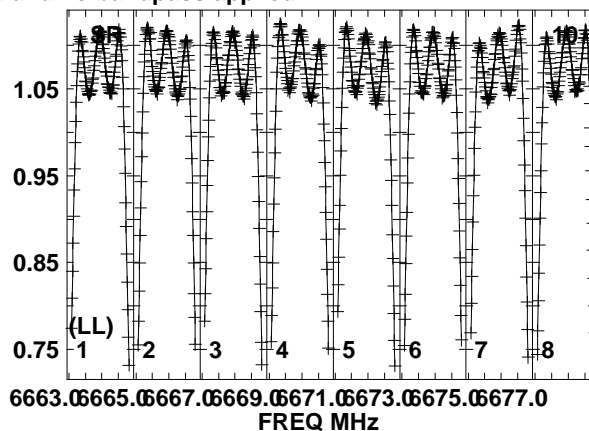
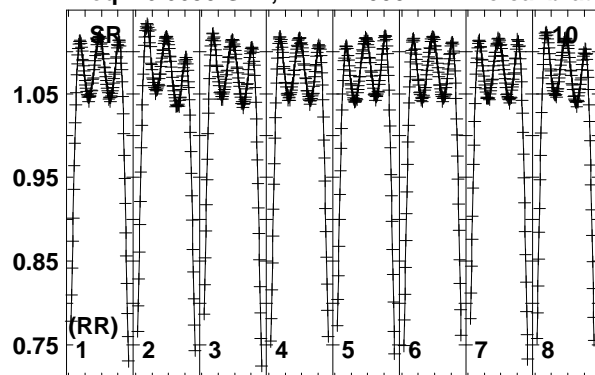
Total-power spectrum Antenna: O8 (05)

Timerange: 01/01:30:01 to 01/01:37:59

Plot file version 252 created 20-MAR-2017 16:00:51

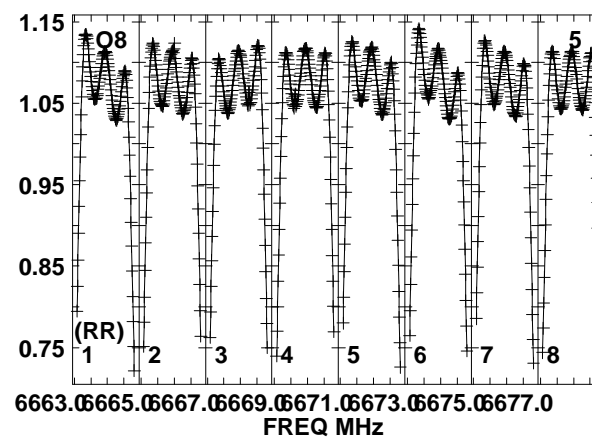
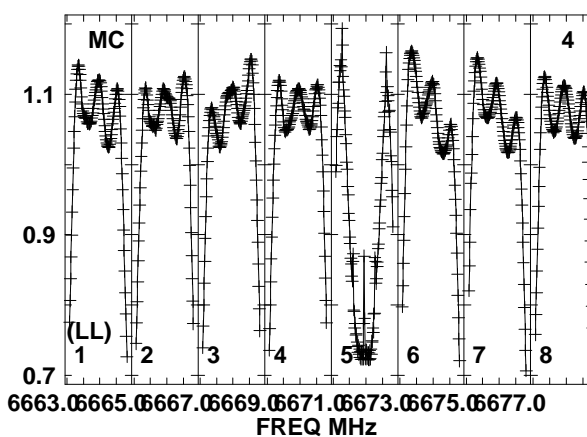
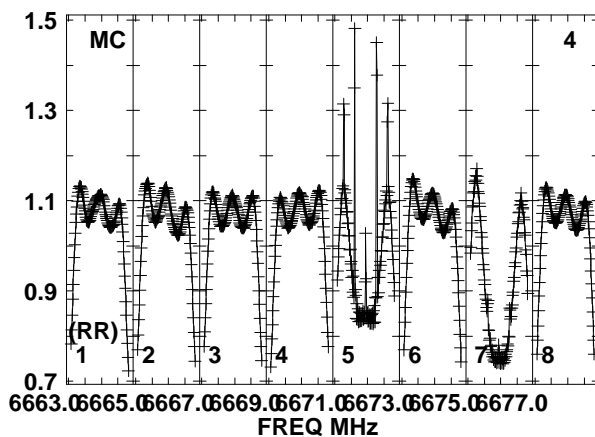
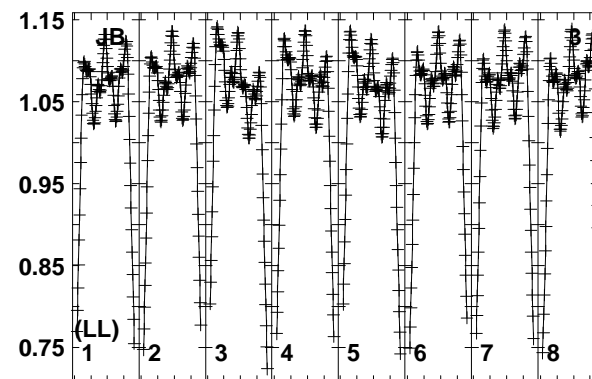
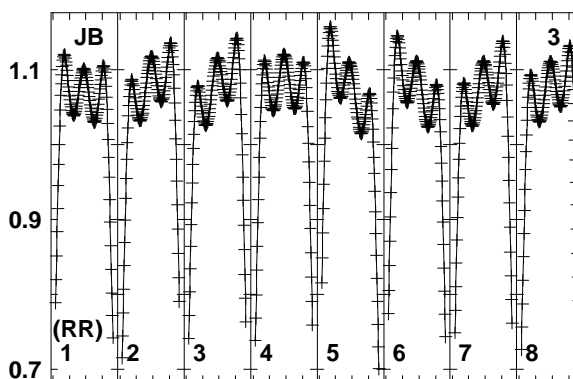
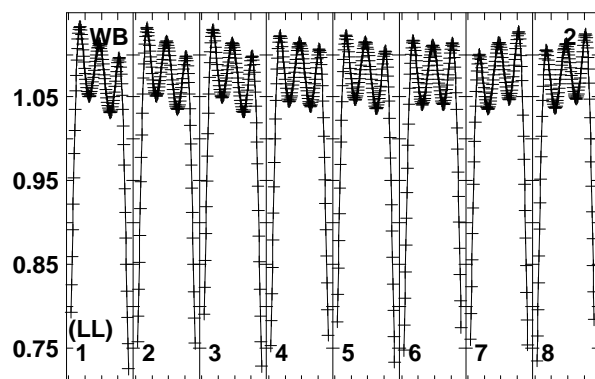
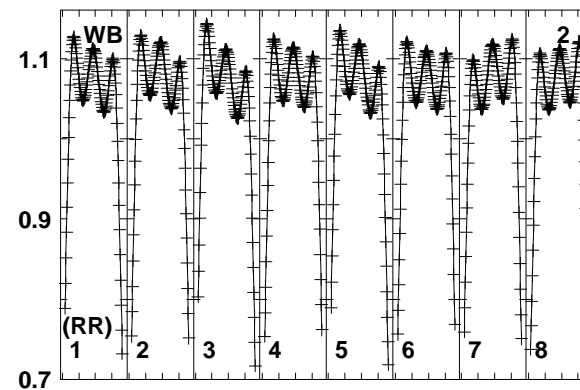
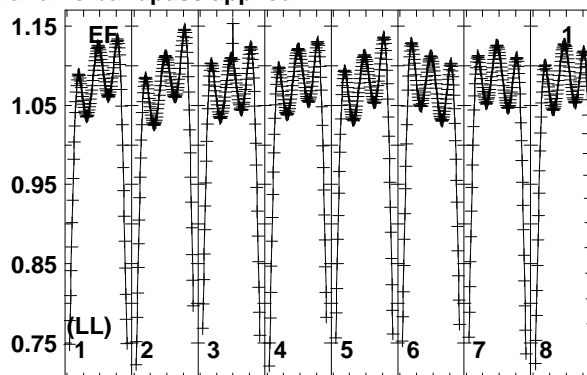
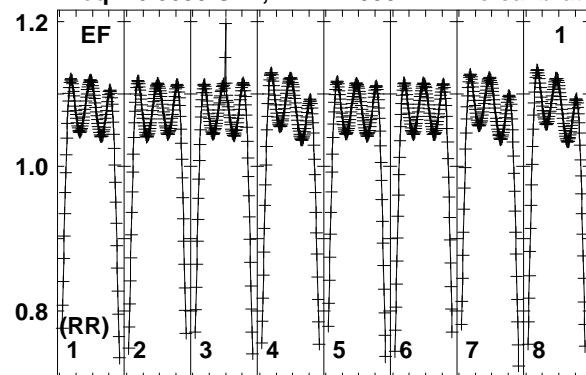
J2202+4216 EM117H 1.UVDATA.1

Freq = 6.6630 GHz, Bw = 2.000 MH No calibration applied and no bandpass applied



Lower frame: Real Jy  
Total-power spectrum Antenna: SR (10)  
Timerange: 01/01:30:01 to 01/01:37:59

Plot file version 253 created 20-MAR-2017 16:00:52  
 J1925+1227 EM117H 1.UVDATA.1  
 Freq = 6.6630 GHz, Bw = 2.000 MH No calibration applied and no bandpass applied

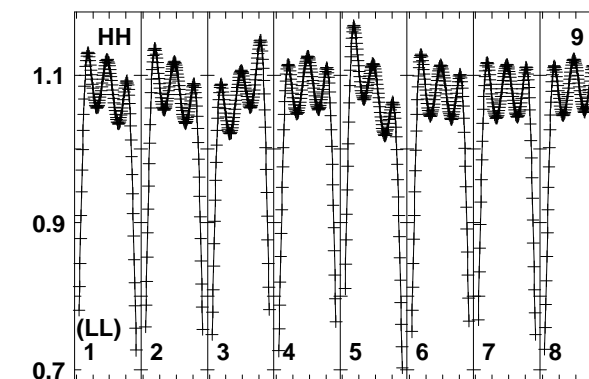
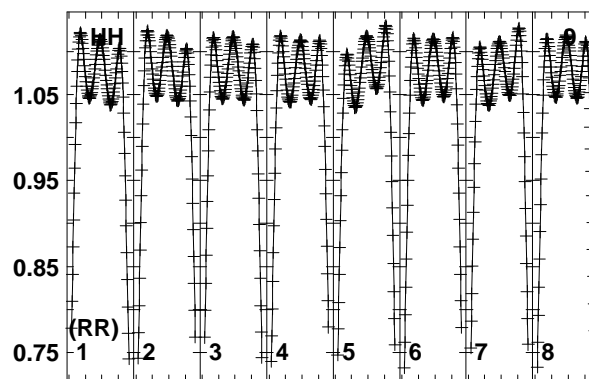
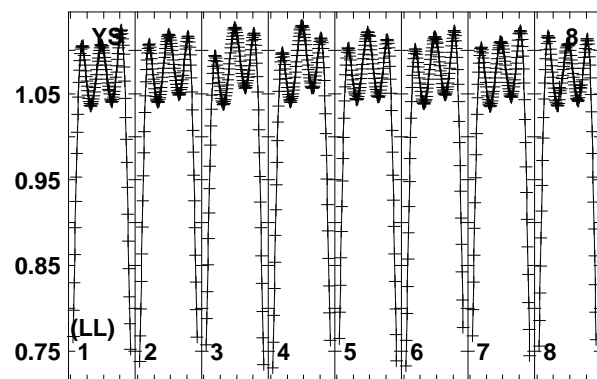
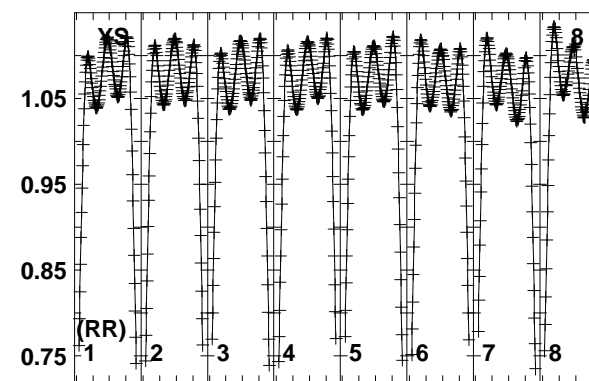
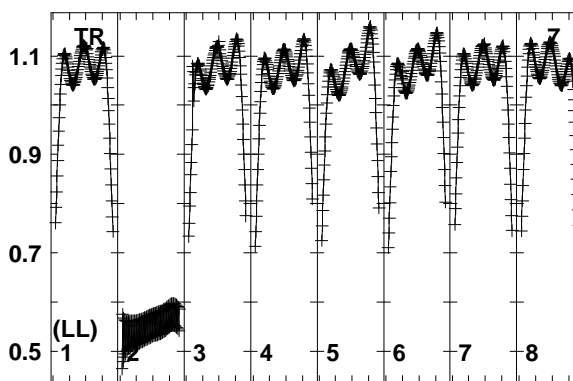
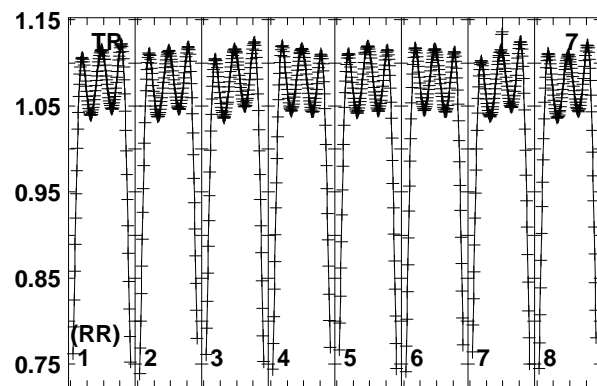
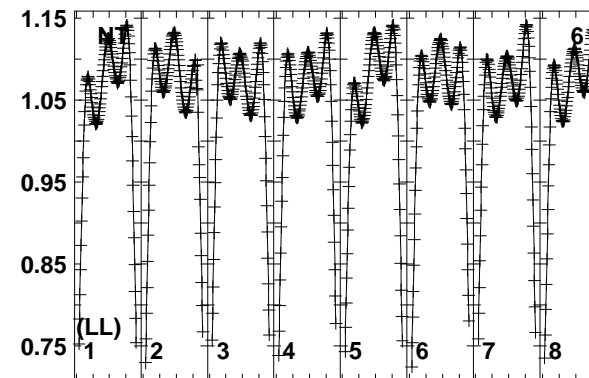
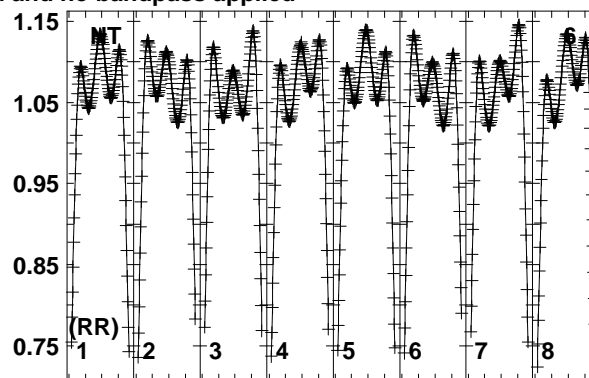
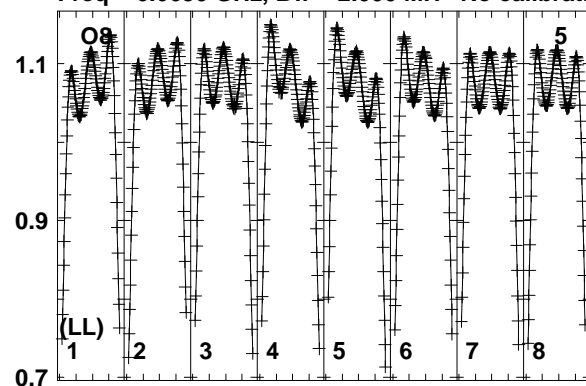


Lower frame: Real Jy  
 Total-power spectrum Antenna: EF (01)  
 Timerange: 01/01:43:11 to 01/01:46:09

Plot file version 254 created 20-MAR-2017 16:00:52

J1925+1227 EM117H 1.UVDATA.1

Freq = 6.6630 GHz, Bw = 2.000 MH No calibration applied and no bandpass applied



6663.06665.06667.06669.06671.06673.06675.06677.0  
FREQ MHz

6663.06665.06667.06669.06671.06673.06675.06677.0  
FREQ MHz

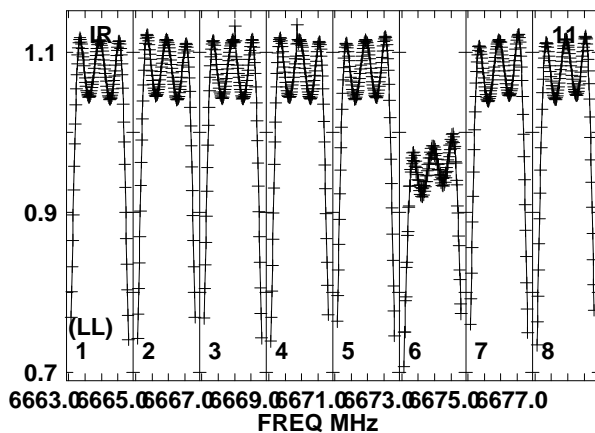
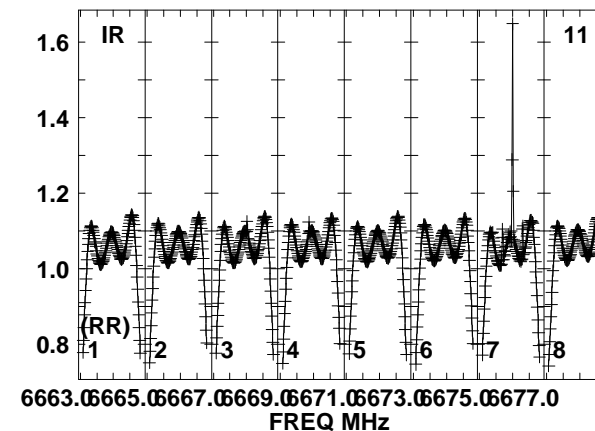
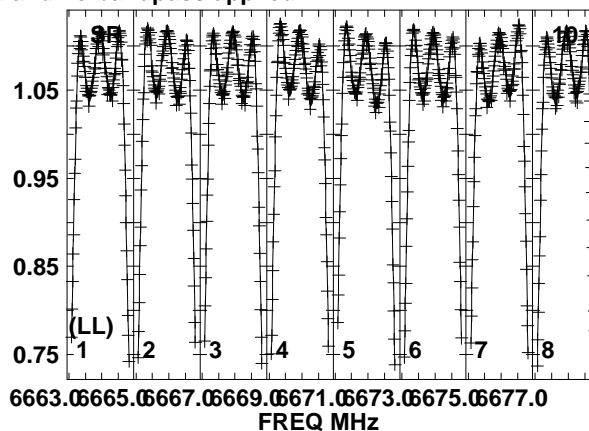
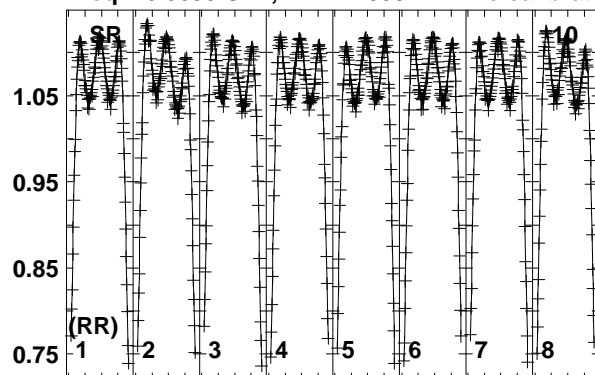
6663.06665.06667.06669.06671.06673.06675.06677.0  
FREQ MHz

Lower frame: Real Jy  
Total-power spectrum Antenna: O8 (05)  
Timerange: 01/01:43:11 to 01/01:46:09

Plot file version 255 created 20-MAR-2017 16:00:52

J1925+1227 EM117H 1.UVDATA.1

Freq = 6.6630 GHz, Bw = 2.000 MH No calibration applied and no bandpass applied

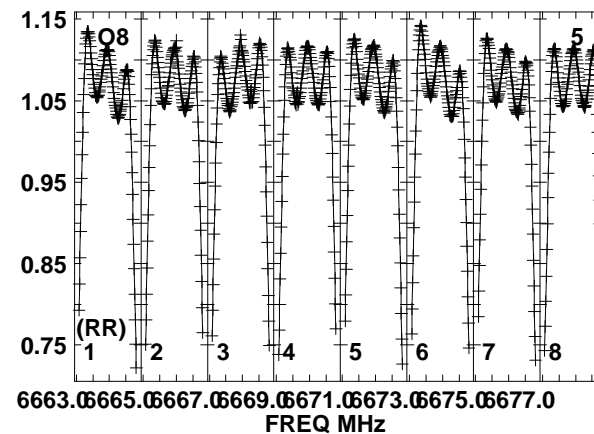
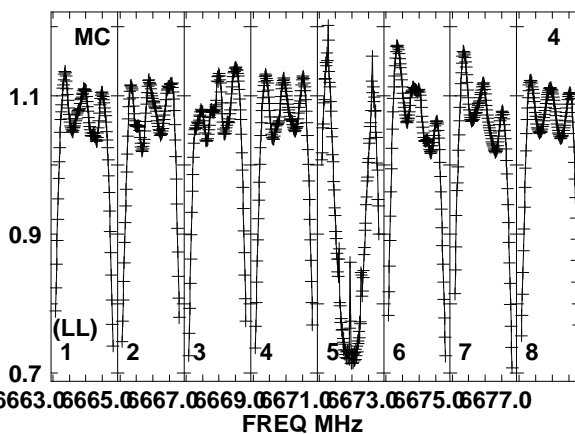
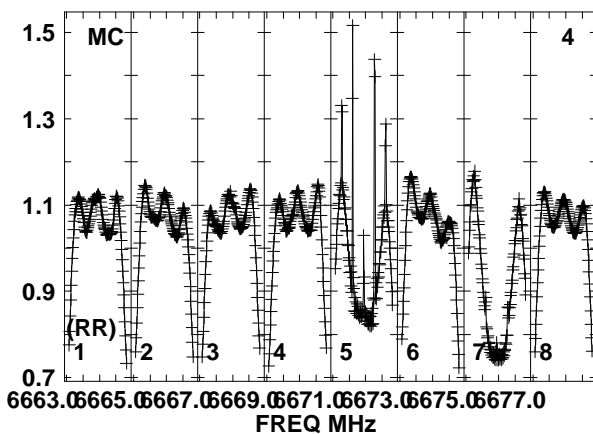
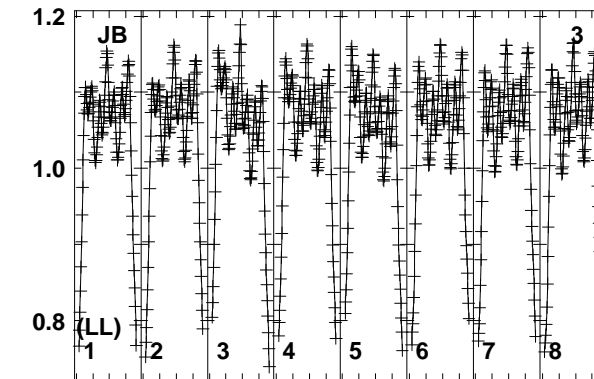
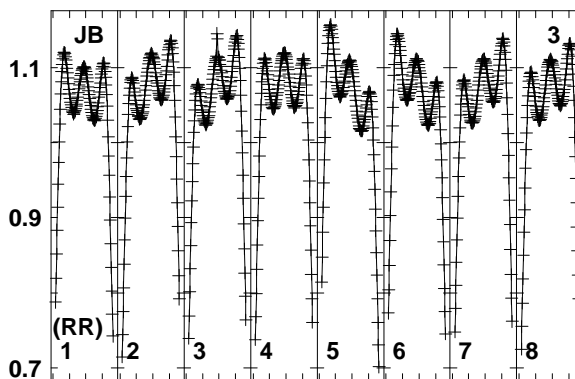
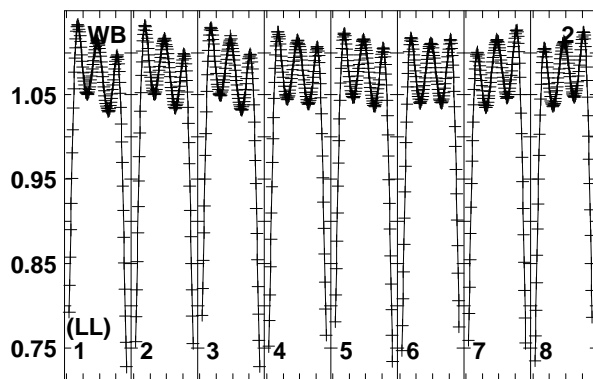
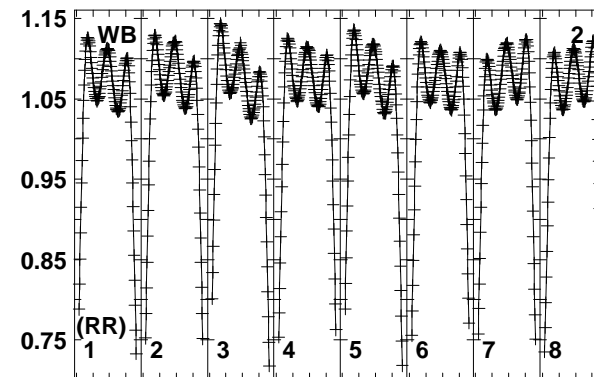
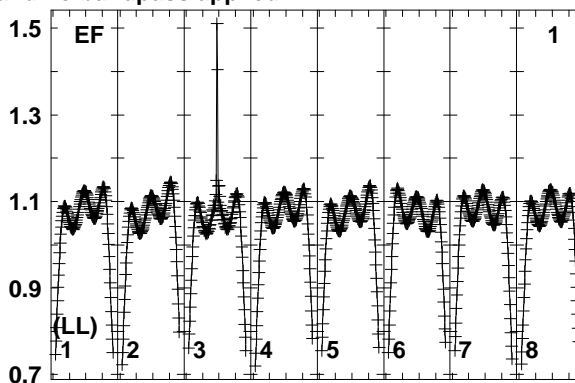
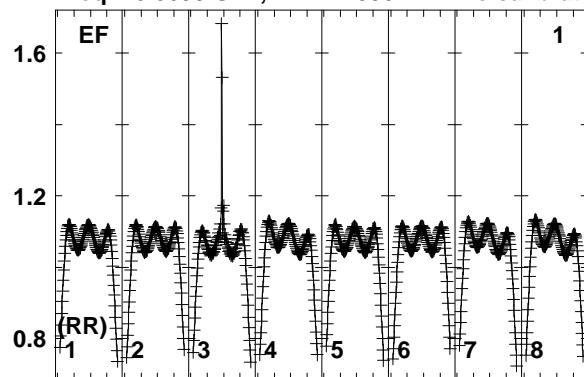


Lower frame: Real Jy  
Total-power spectrum Antenna: SR (10)  
Timerange: 01/01:43:11 to 01/01:46:09

Plot file version 256 created 20-MAR-2017 16:00:52

G45.07+0.13 EM117H 1.UVDATA.1

Freq = 6.6630 GHz, Bw = 2.000 MH No calibration applied and no bandpass applied



6663.06665.06667.06669.06671.06673.06675.06677.0

FREQ MHz

6663.06665.06667.06669.06671.06673.06675.06677.0

FREQ MHz

6663.06665.06667.06669.06671.06673.06675.06677.0

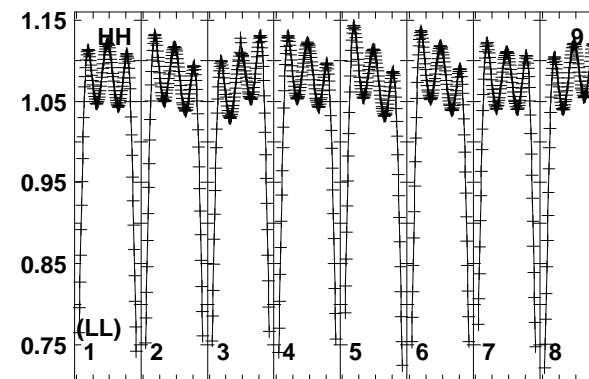
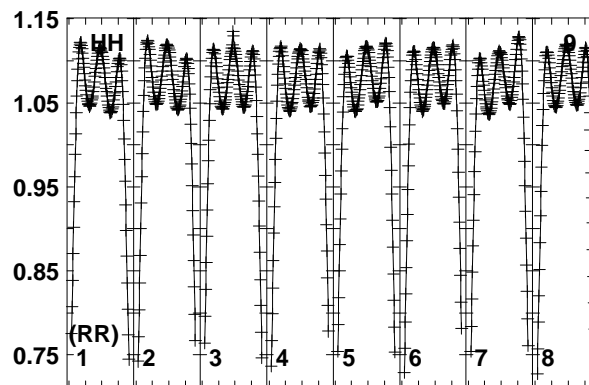
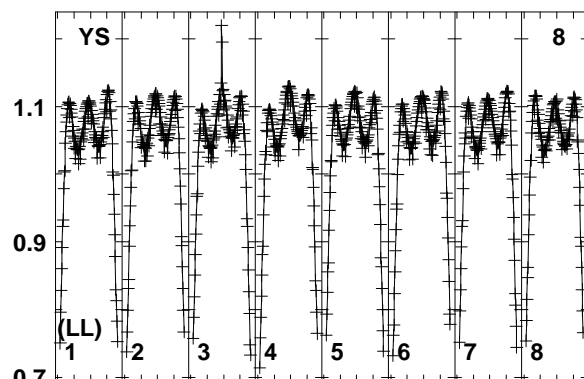
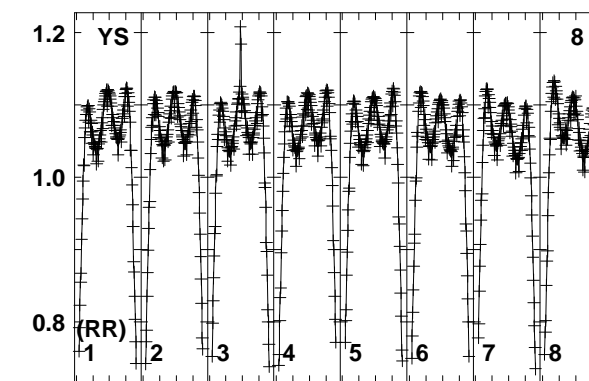
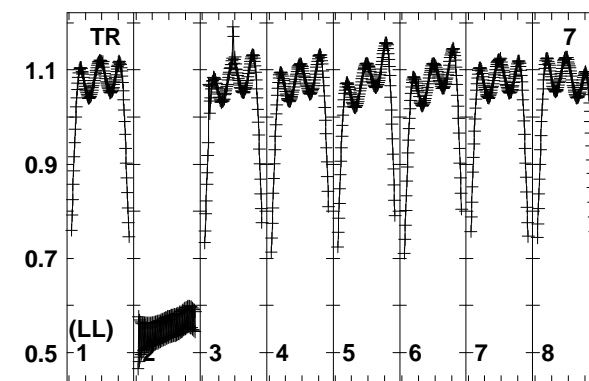
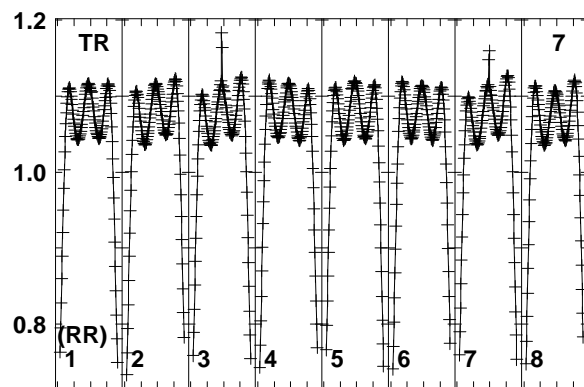
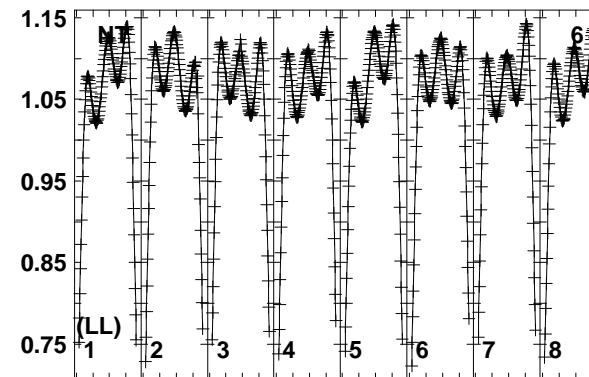
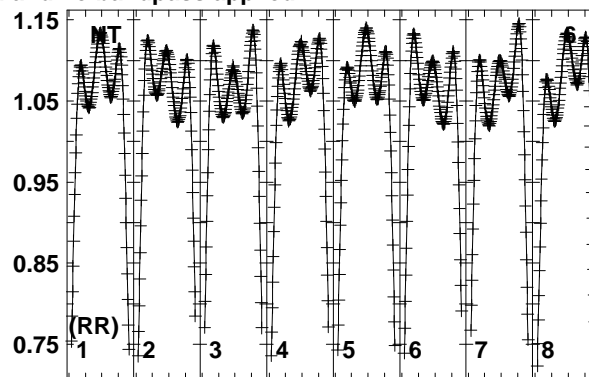
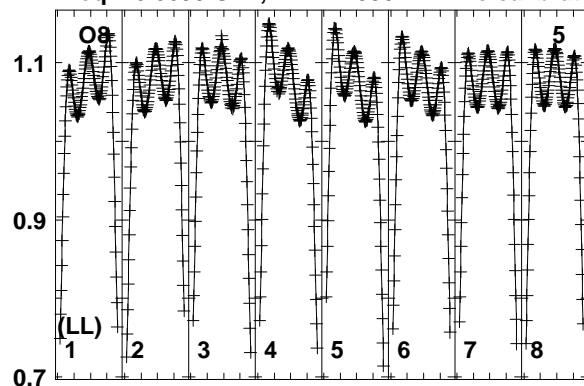
FREQ MHz

Lower frame: Real Jy  
Total-power spectrum Antenna: EF (01)  
Timerange: 01/01:46:11 to 01/01:48:09

Plot file version 257 created 20-MAR-2017 16:00:53

G45.07+0.13 EM117H 1.UVDATA.1

Freq = 6.6630 GHz, Bw = 2.000 MH No calibration applied and no bandpass applied



6663.06665.06667.06669.06671.06673.06675.06677.0  
FREQ MHz

6663.06665.06667.06669.06671.06673.06675.06677.0  
FREQ MHz

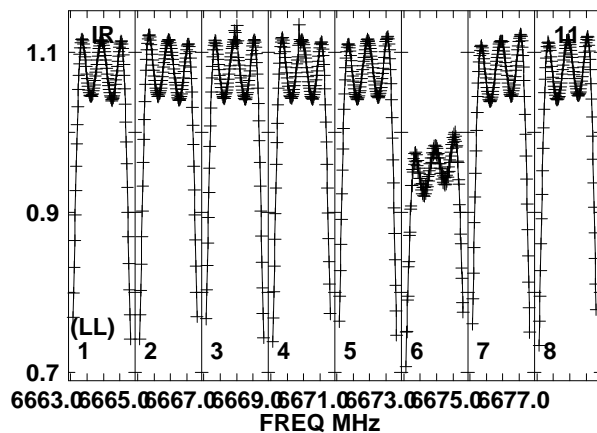
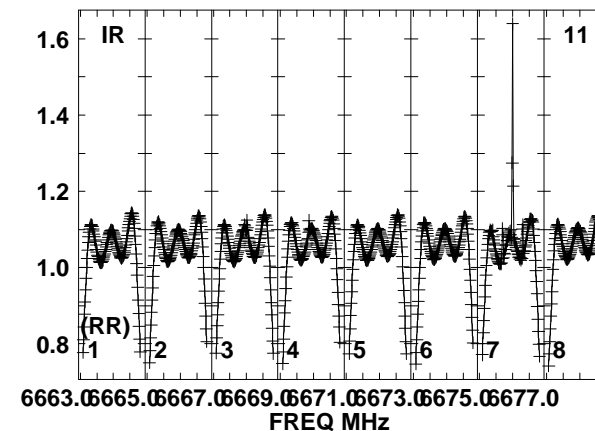
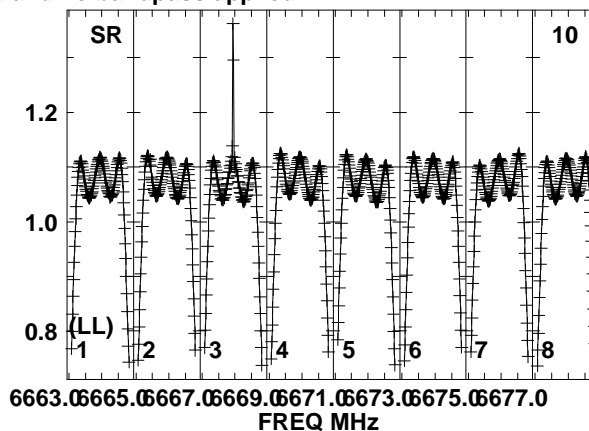
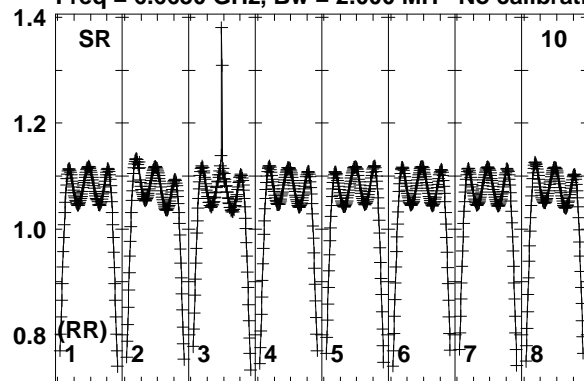
6663.06665.06667.06669.06671.06673.06675.06677.0  
FREQ MHz

Lower frame: Real Jy  
Total-power spectrum Antenna: O8 (05)  
Timerange: 01/01:46:11 to 01/01:48:09

Plot file version 258 created 20-MAR-2017 16:00:53

G45.07+0.13 EM117H 1.UVDATA.1

Freq = 6.6630 GHz, Bw = 2.000 MH No calibration applied and no bandpass applied



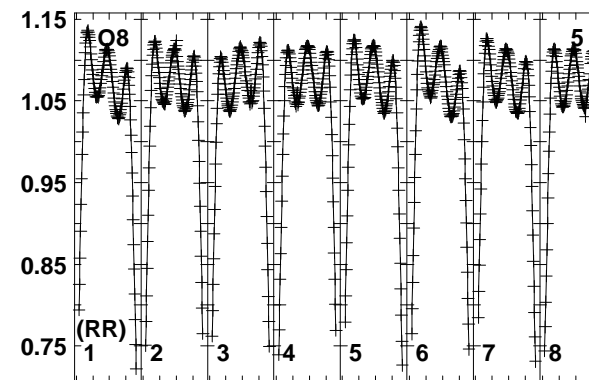
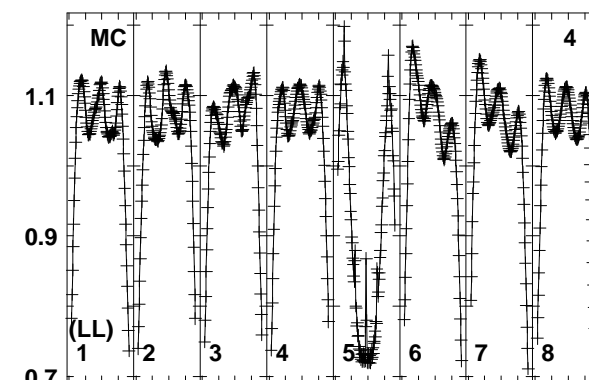
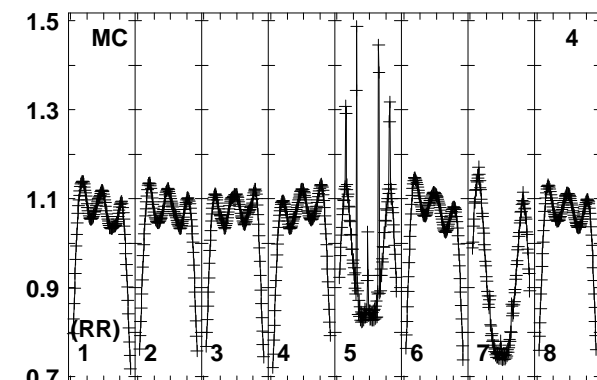
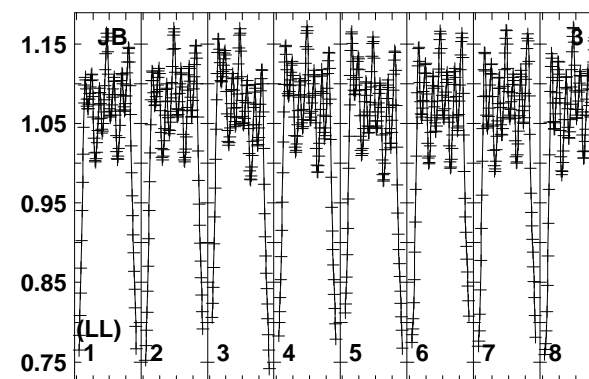
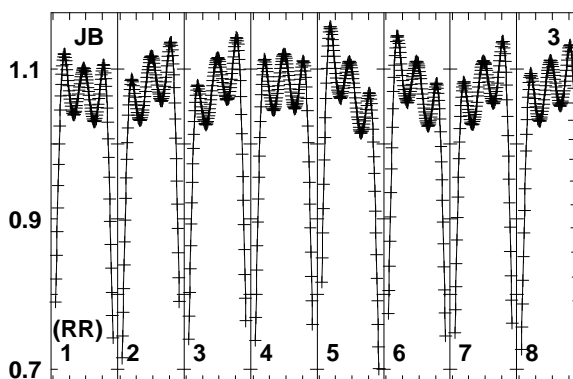
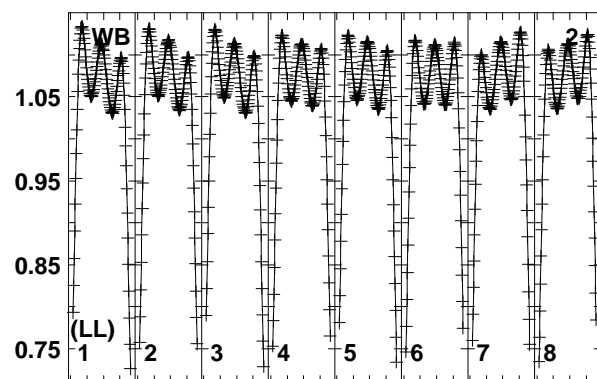
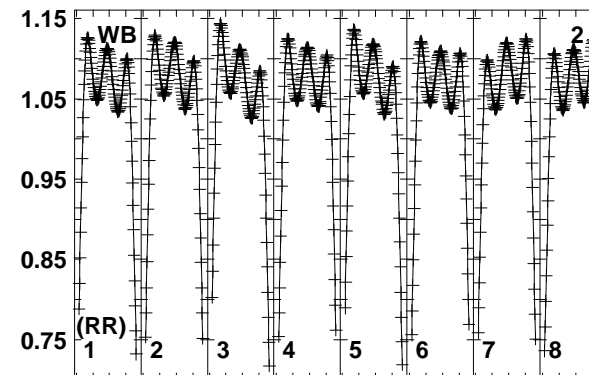
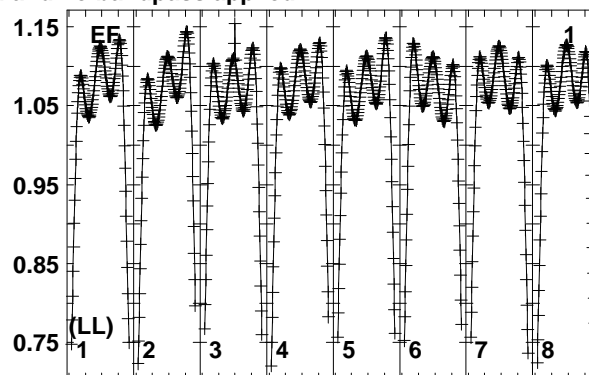
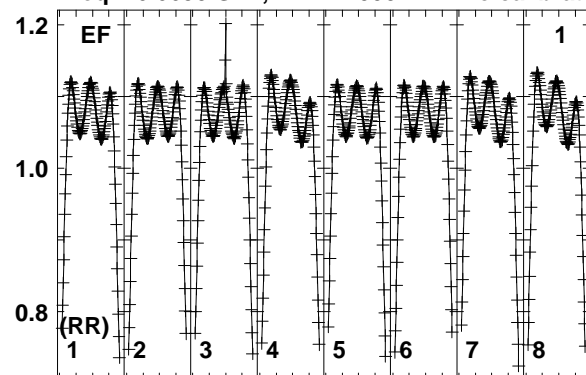
Lower frame: Real Jy  
Total-power spectrum Antenna: SR (10)  
Timerange: 01/01:46:11 to 01/01:48:09



Plot file version 259 created 20-MAR-2017 16:00:53

J1925+1227 EM117H 1.UVDATA.1

Freq = 6.6630 GHz, Bw = 2.000 MH No calibration applied and no bandpass applied



6663.06665.06667.06669.06671.06673.06675.06677.0  
FREQ MHz

6663.06665.06667.06669.06671.06673.06675.06677.0  
FREQ MHz

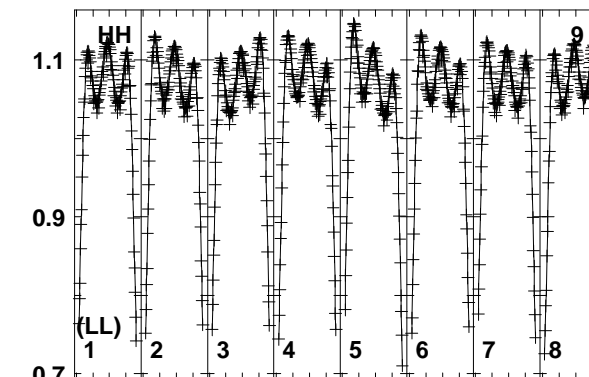
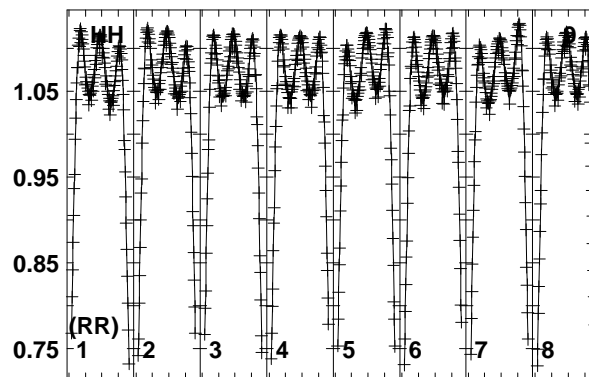
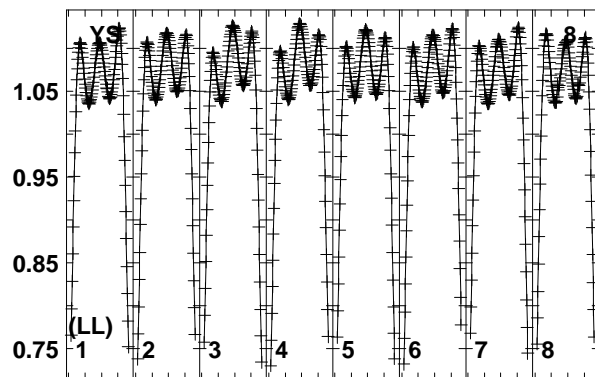
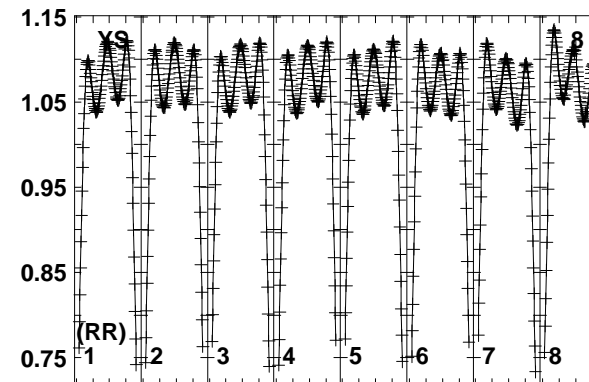
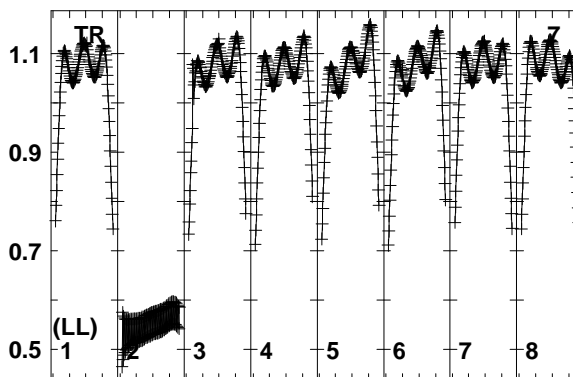
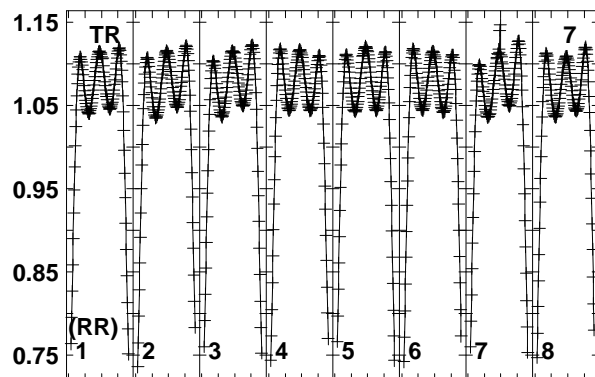
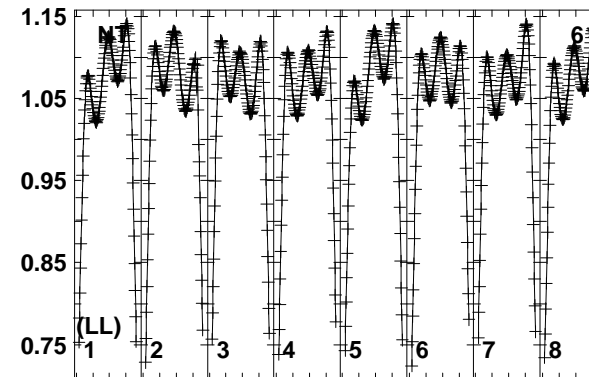
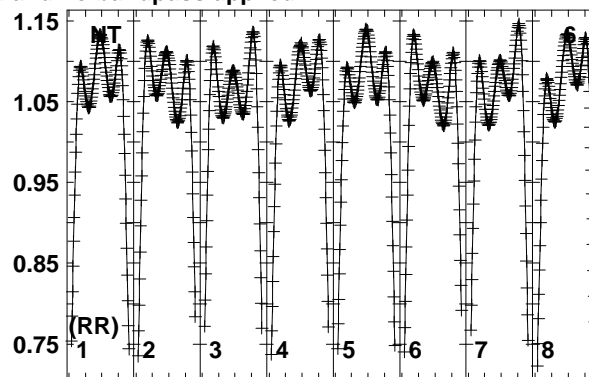
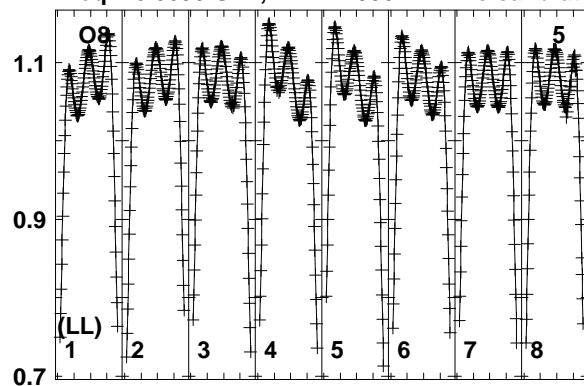
6663.06665.06667.06669.06671.06673.06675.06677.0  
FREQ MHz

Lower frame: Real Jy  
Total-power spectrum Antenna: EF (01)  
Timerange: 01/01:48:11 to 01/01:51:09

Plot file version 260 created 20-MAR-2017 16:00:53

J1925+1227 EM117H 1.UVDATA.1

Freq = 6.6630 GHz, Bw = 2.000 MH No calibration applied and no bandpass applied



6663.06665.06667.06669.06671.06673.06675.06677.0

FREQ MHz

6663.06665.06667.06669.06671.06673.06675.06677.0

FREQ MHz

6663.06665.06667.06669.06671.06673.06675.06677.0

FREQ MHz

Lower frame: Real Jy

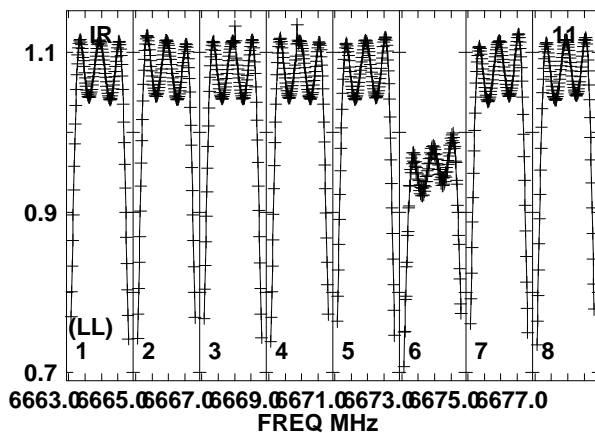
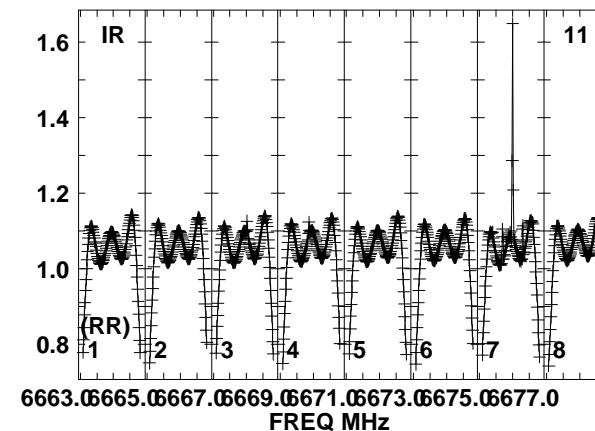
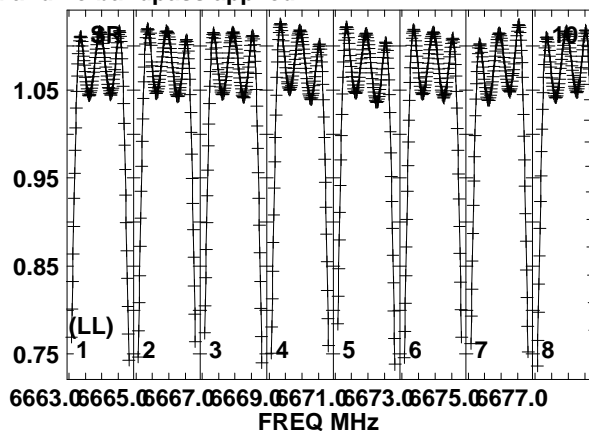
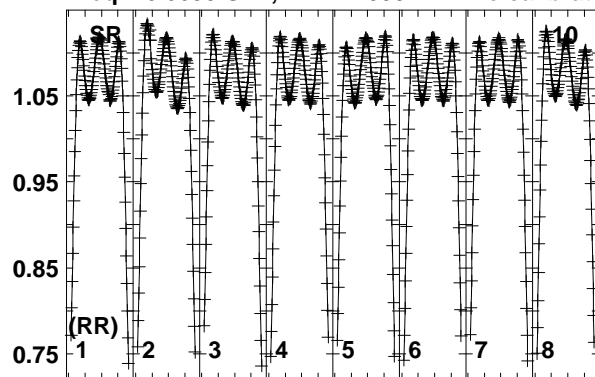
Total-power spectrum Antenna: O8 (05)

Timerange: 01/01:48:11 to 01/01:51:09

Plot file version 261 created 20-MAR-2017 16:00:54

J1925+1227 EM117H 1.UVDATA.1

Freq = 6.6630 GHz, Bw = 2.000 MH No calibration applied and no bandpass applied

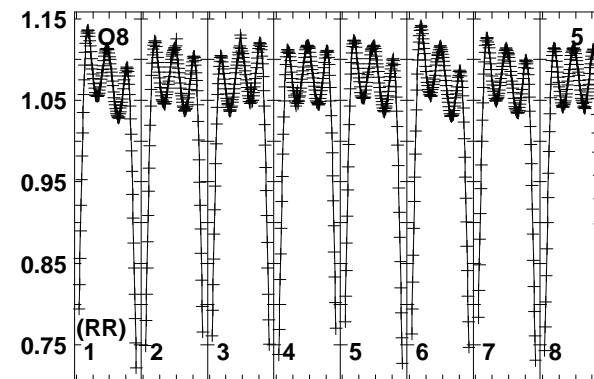
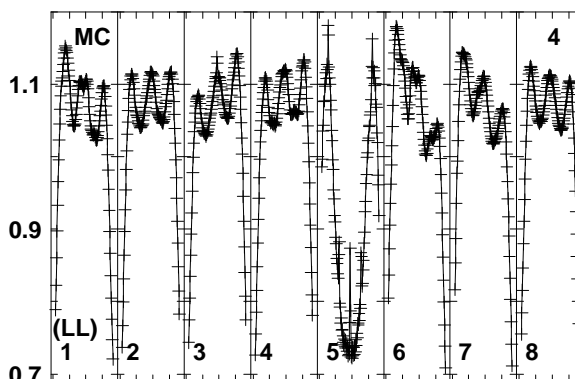
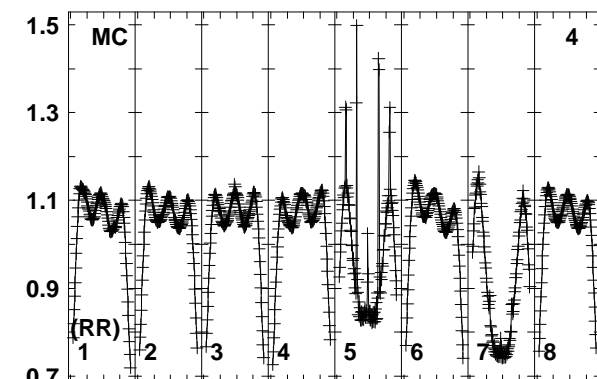
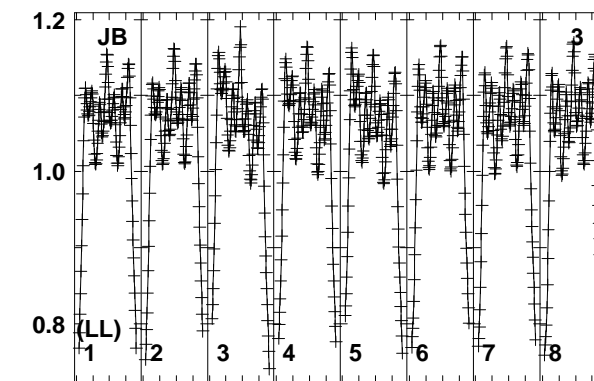
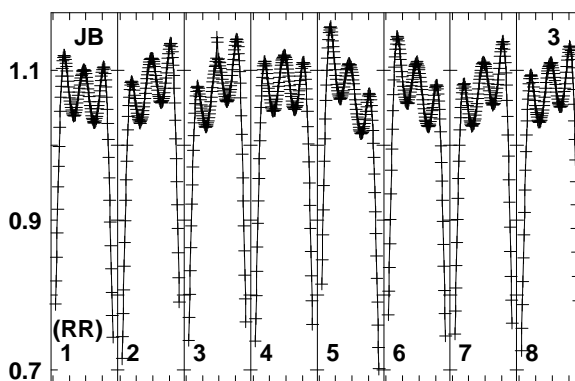
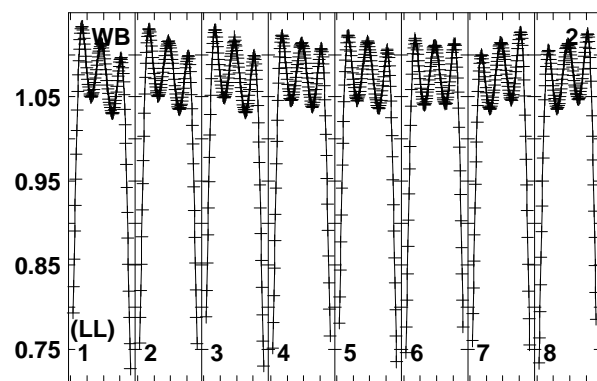
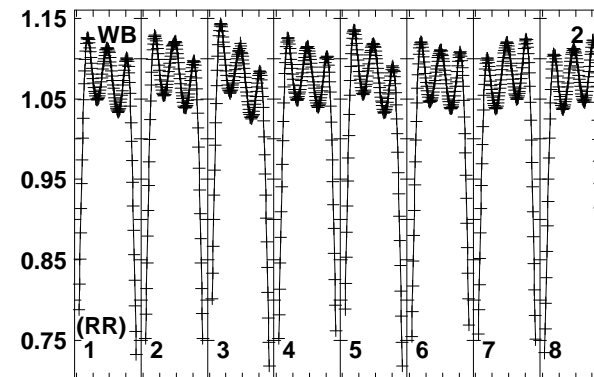
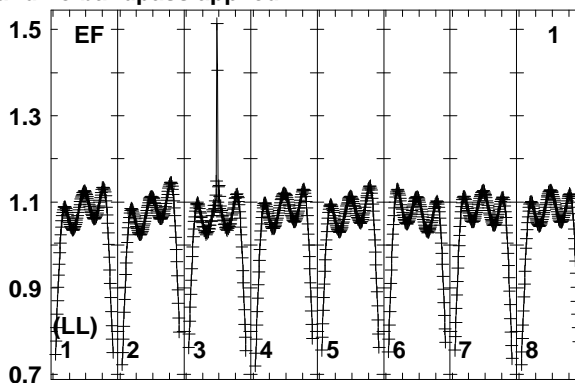
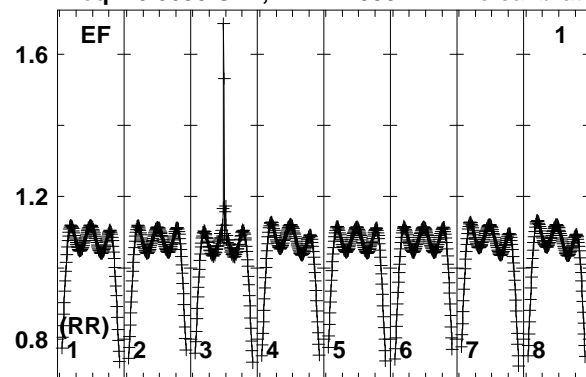


Lower frame: Real Jy  
Total-power spectrum Antenna: SR (10)  
Timerange: 01/01:48:11 to 01/01:51:09

Plot file version 262 created 20-MAR-2017 16:00:54

G45.07+0.13 EM117H 1.UVDATA.1

Freq = 6.6630 GHz, Bw = 2.000 MH No calibration applied and no bandpass applied



6663.06665.06667.06669.06671.06673.06675.06677.0  
FREQ MHz

6663.06665.06667.06669.06671.06673.06675.06677.0  
FREQ MHz

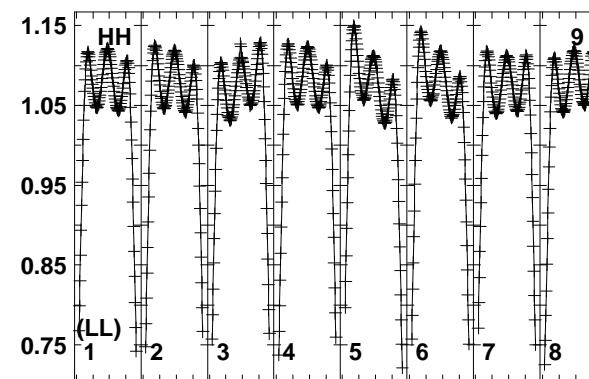
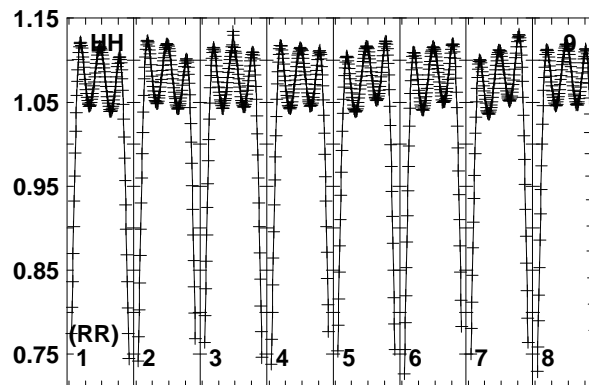
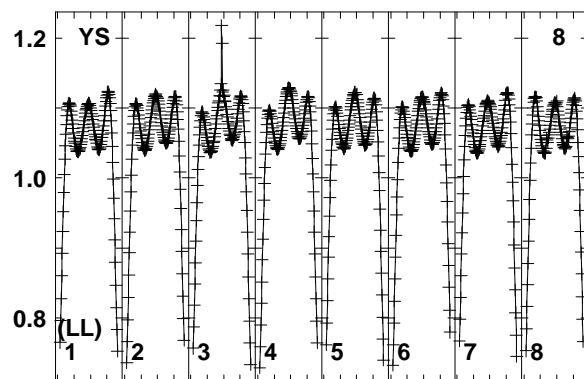
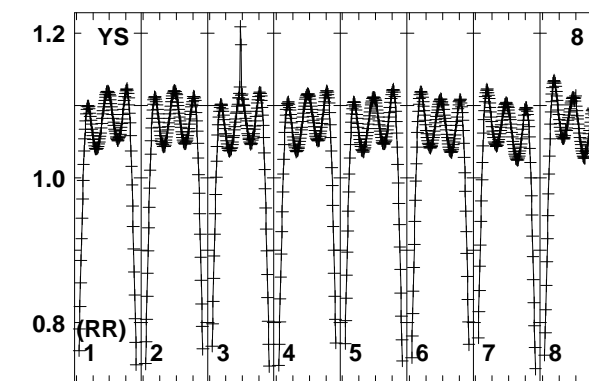
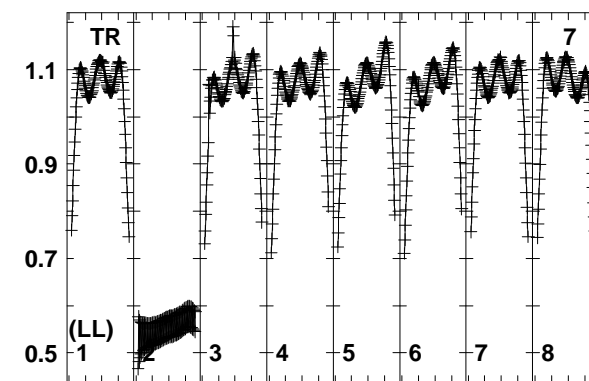
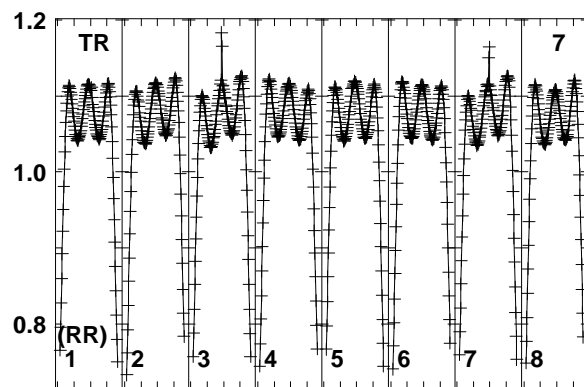
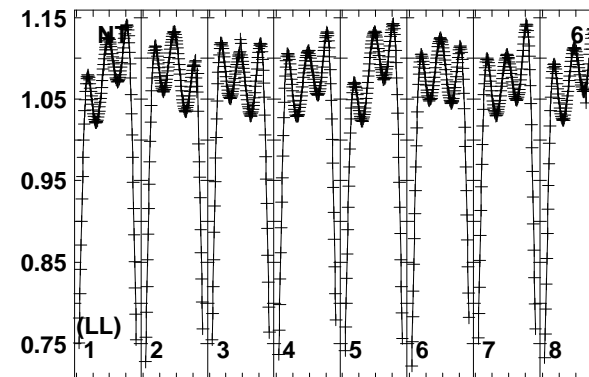
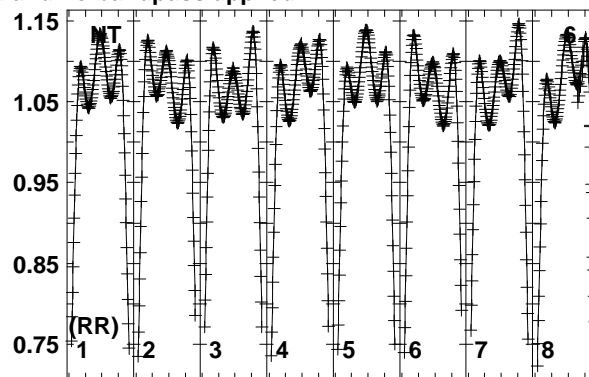
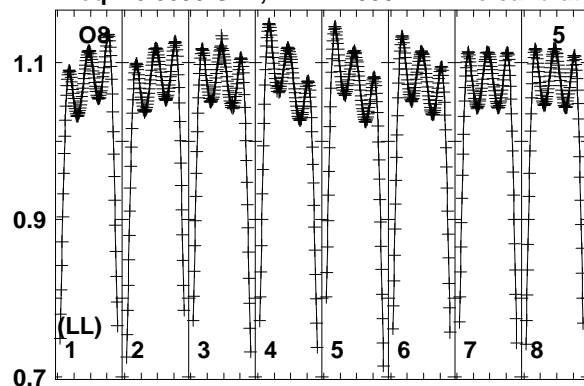
6663.06665.06667.06669.06671.06673.06675.06677.0  
FREQ MHz

Lower frame: Real Jy  
Total-power spectrum Antenna: EF (01)  
Timerange: 01/01:51:11 to 01/01:53:09

Plot file version 263 created 20-MAR-2017 16:00:54

G45.07+0.13 EM117H 1.UVDATA.1

Freq = 6.6630 GHz, Bw = 2.000 MH No calibration applied and no bandpass applied



6663.06665.06667.06669.06671.06673.06675.06677.0

FREQ MHz

6663.06665.06667.06669.06671.06673.06675.06677.0

FREQ MHz

6663.06665.06667.06669.06671.06673.06675.06677.0

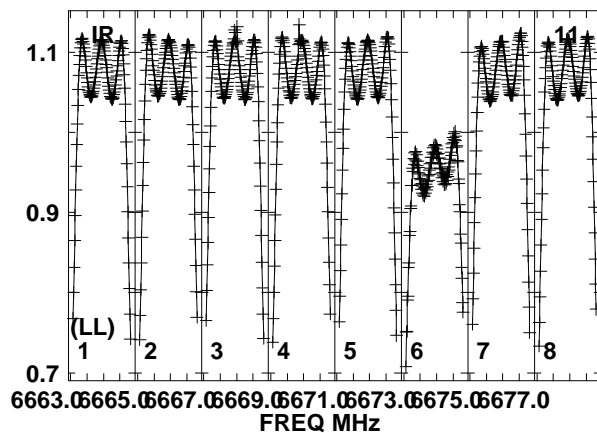
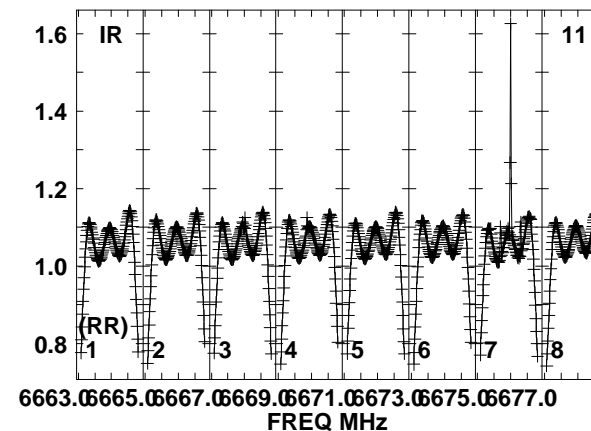
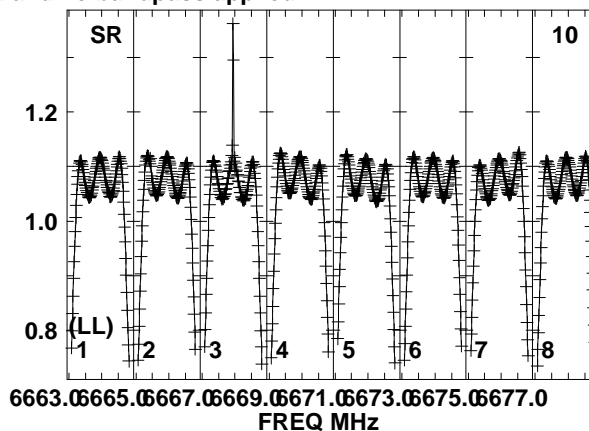
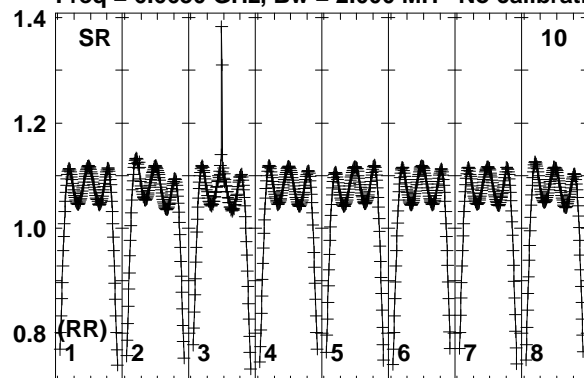
FREQ MHz

Lower frame: Real Jy  
Total-power spectrum Antenna: O8 (05)  
Timerange: 01/01:51:11 to 01/01:53:09

Plot file version 264 created 20-MAR-2017 16:00:54

G45.07+0.13 EM117H 1.UVDATA.1

Freq = 6.6630 GHz, Bw = 2.000 MH No calibration applied and no bandpass applied

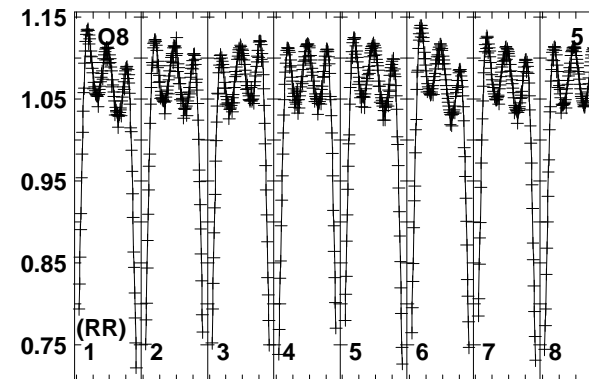
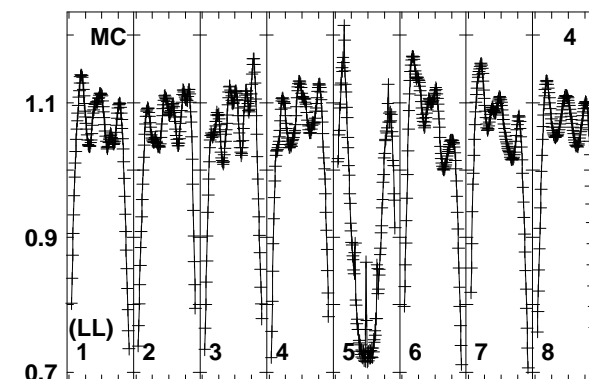
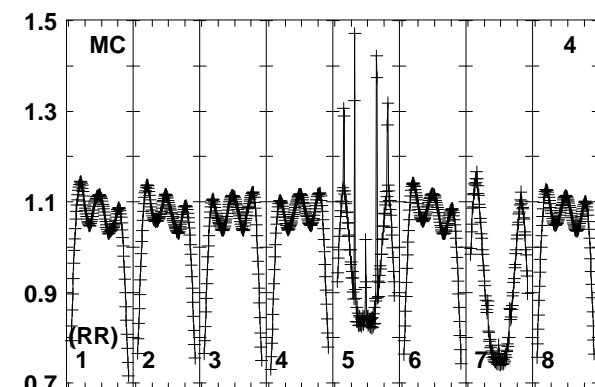
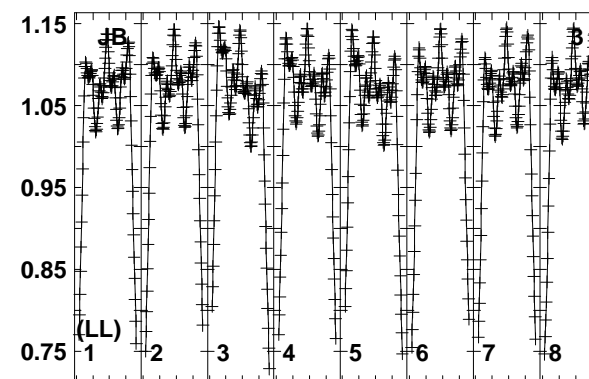
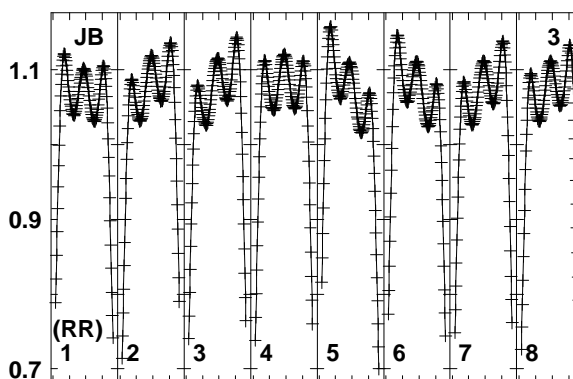
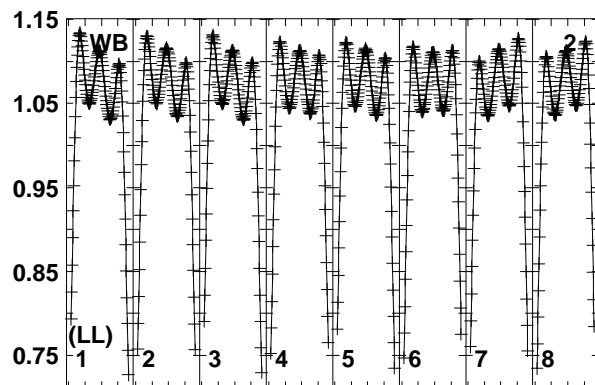
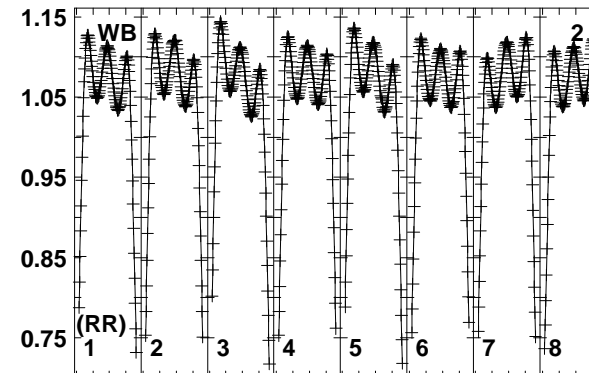
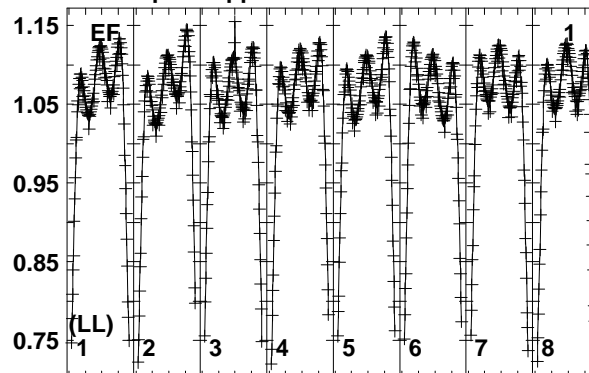
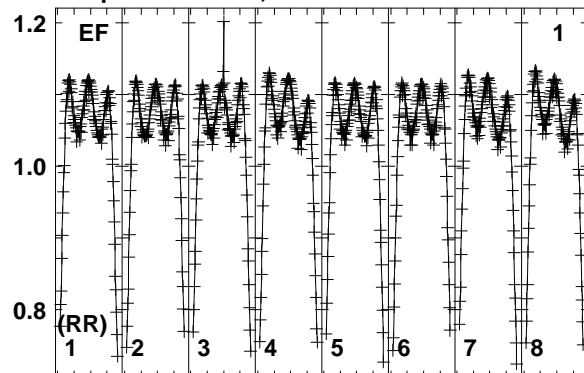


Lower frame: Real Jy  
Total-power spectrum Antenna: SR (10)  
Timerange: 01/01:51:11 to 01/01:53:09

Plot file version 265 created 20-MAR-2017 16:00:54

J1925+1227 EM117H 1.UVDATA.1

Freq = 6.6630 GHz, Bw = 2.000 MH No calibration applied and no bandpass applied



6663.06665.06667.06669.06671.06673.06675.06677.0

FREQ MHz

6663.06665.06667.06669.06671.06673.06675.06677.0

FREQ MHz

6663.06665.06667.06669.06671.06673.06675.06677.0

FREQ MHz

Lower frame: Real Jy

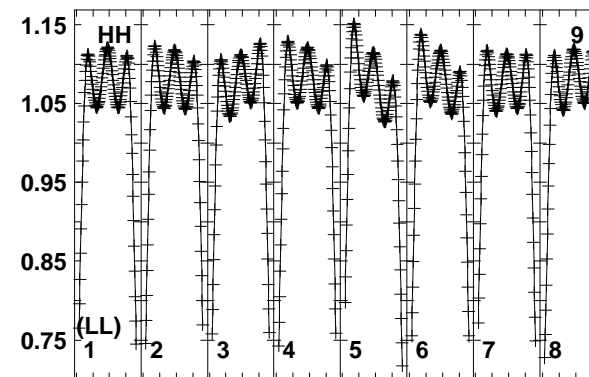
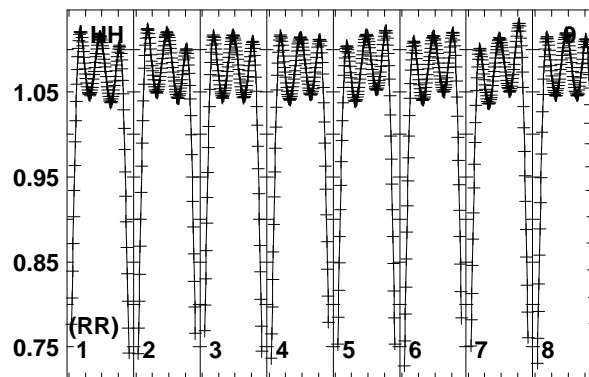
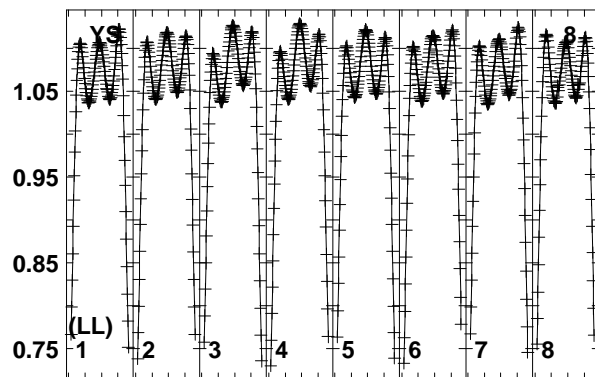
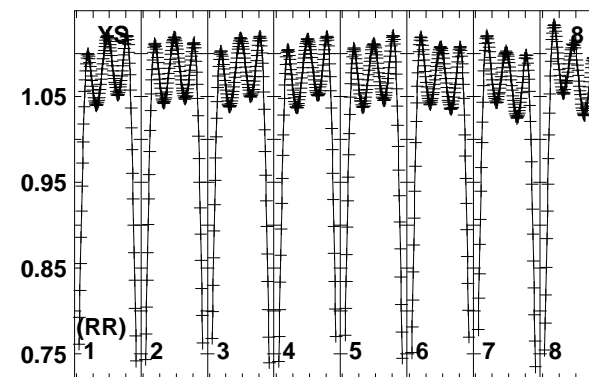
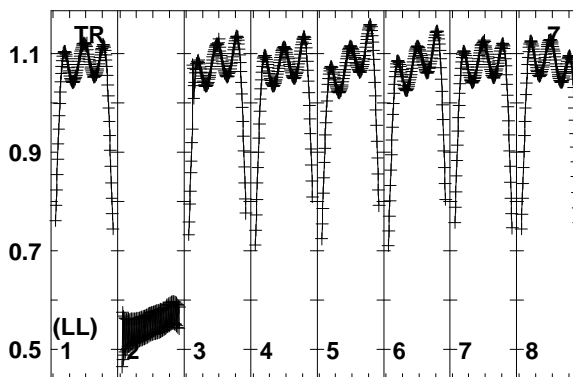
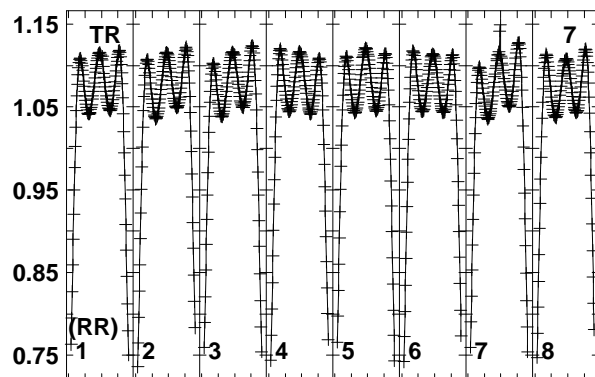
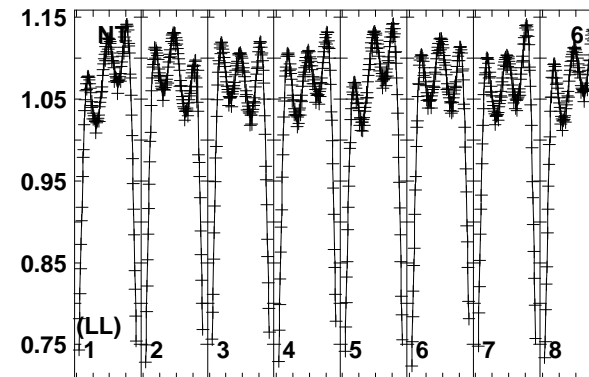
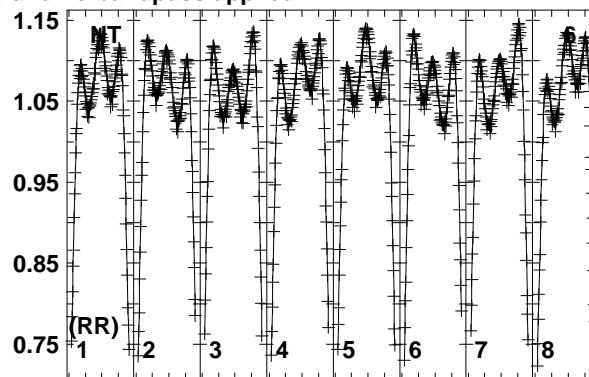
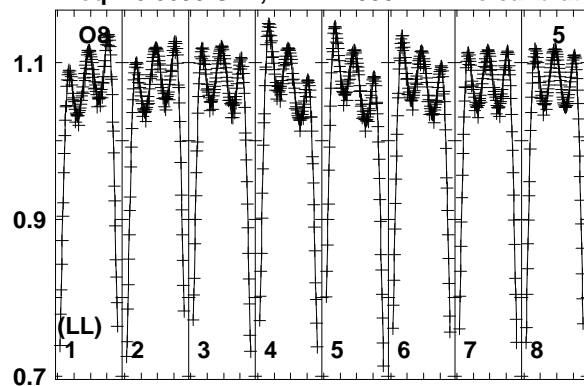
Total-power spectrum Antenna: EF (01)

Timerange: 01/01:53:11 to 01/01:56:09

Plot file version 266 created 20-MAR-2017 16:00:55

J1925+1227 EM117H 1.UVDATA.1

Freq = 6.6630 GHz, Bw = 2.000 MH No calibration applied and no bandpass applied



6663.06665.06667.06669.06671.06673.06675.06677.0

FREQ MHz

6663.06665.06667.06669.06671.06673.06675.06677.0

FREQ MHz

6663.06665.06667.06669.06671.06673.06675.06677.0

FREQ MHz

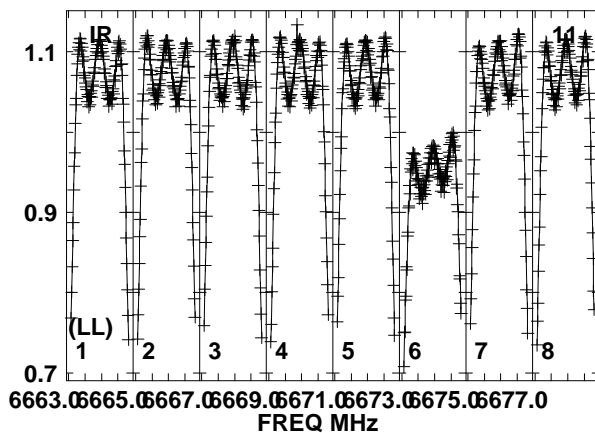
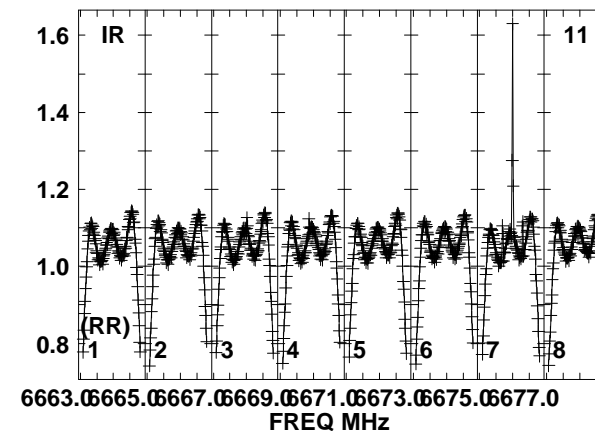
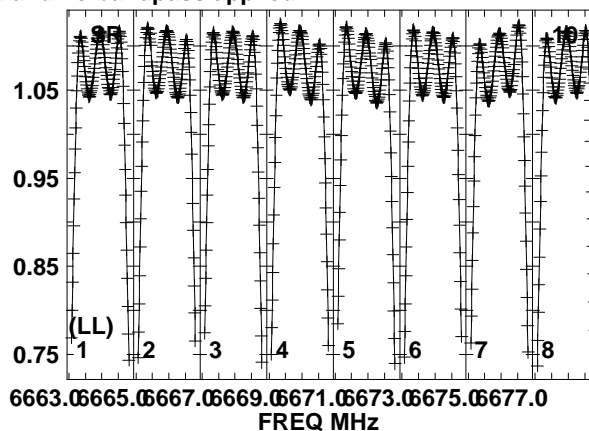
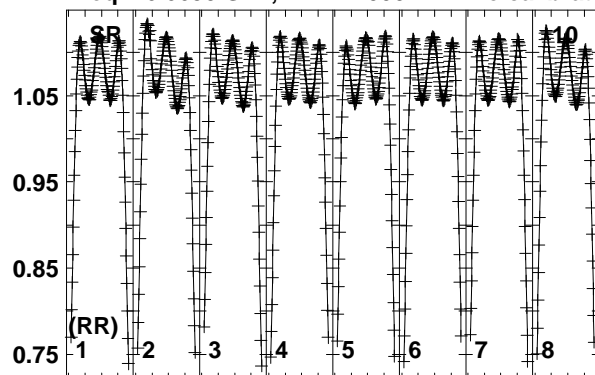
Lower frame: Real Jy  
Total-power spectrum Antenna: O8 (05)  
Timerange: 01/01:53:11 to 01/01:56:09



Plot file version 267 created 20-MAR-2017 16:00:55

J1925+1227 EM117H 1.UVDATA.1

Freq = 6.6630 GHz, Bw = 2.000 MH No calibration applied and no bandpass applied

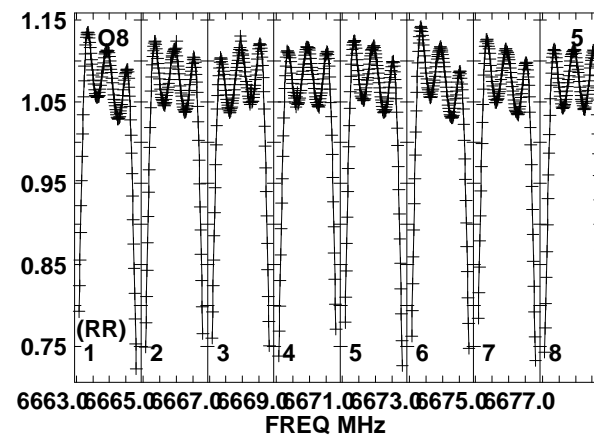
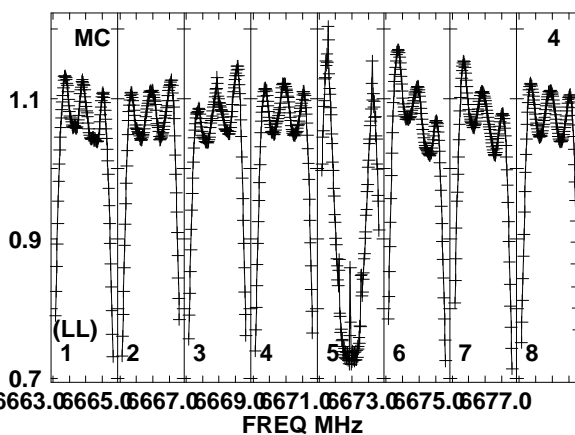
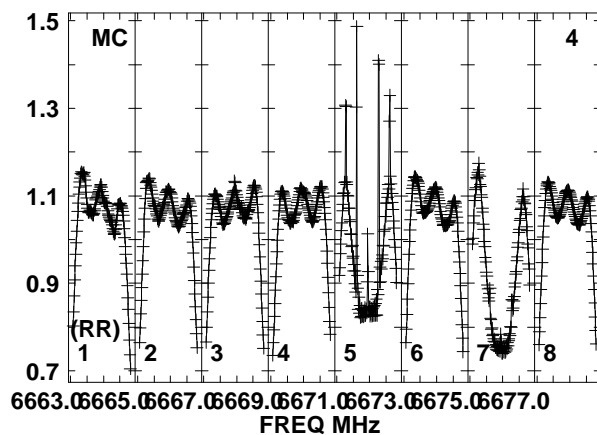
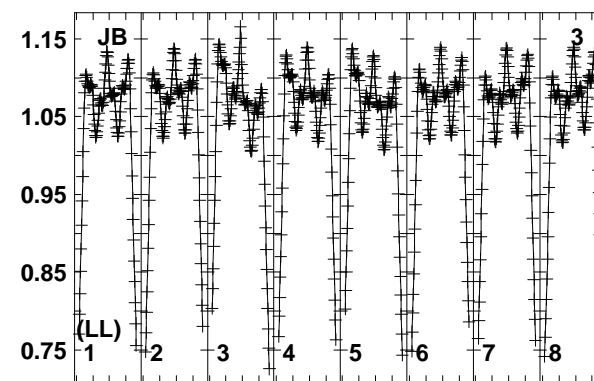
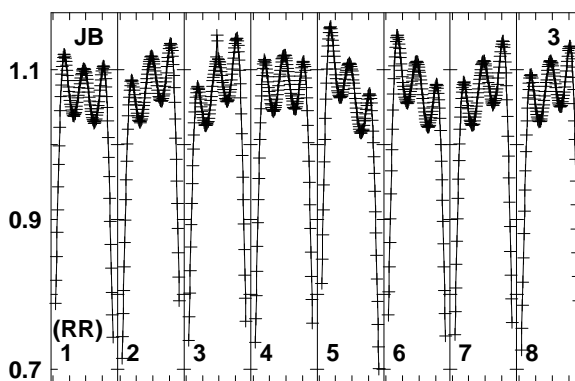
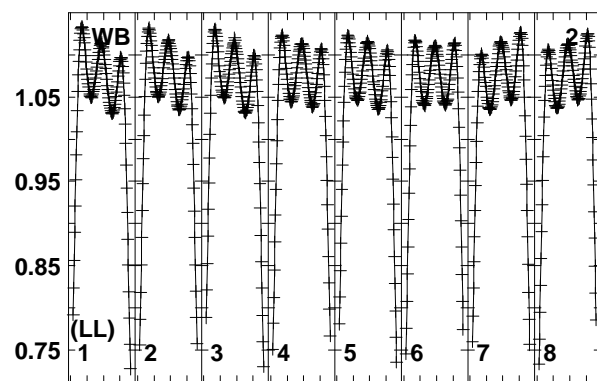
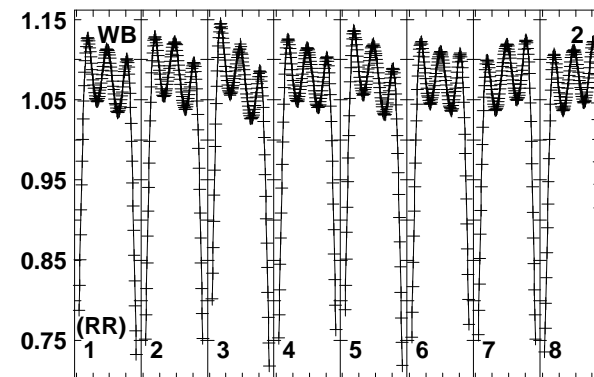
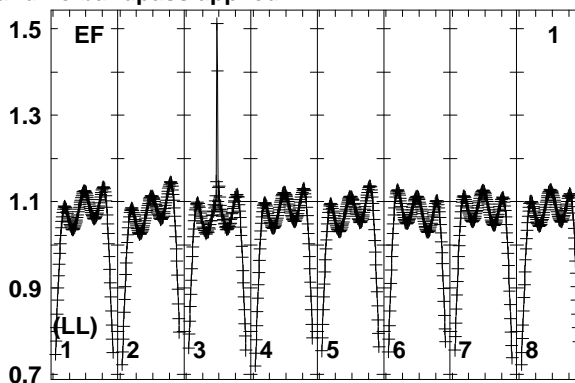
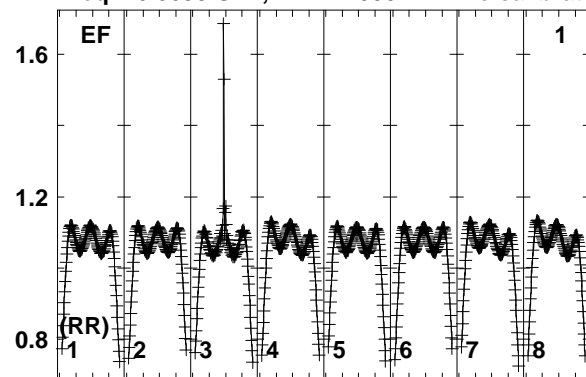


Lower frame: Real Jy  
Total-power spectrum Antenna: SR (10)  
Timerange: 01/01:53:11 to 01/01:56:09

Plot file version 268 created 20-MAR-2017 16:00:55

G45.07+0.13 EM117H 1.UVDATA.1

Freq = 6.6630 GHz, Bw = 2.000 MH No calibration applied and no bandpass applied



6663.06665.06667.06669.06671.06673.06675.06677.0

FREQ MHz

Lower frame: Real Jy

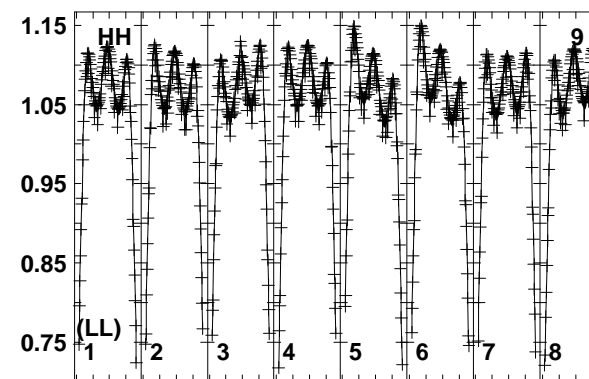
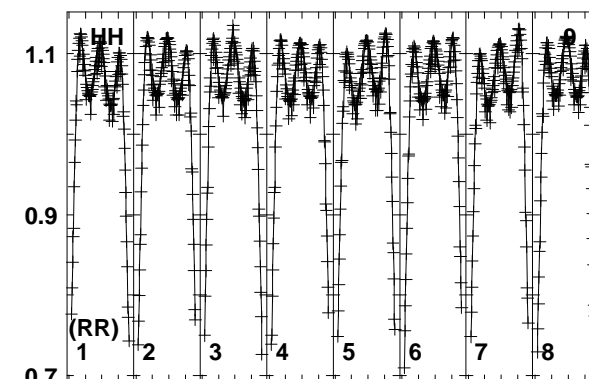
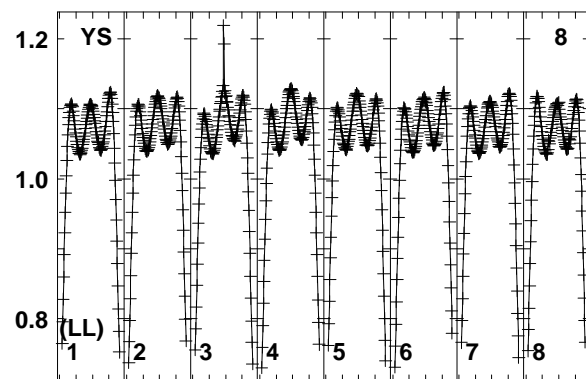
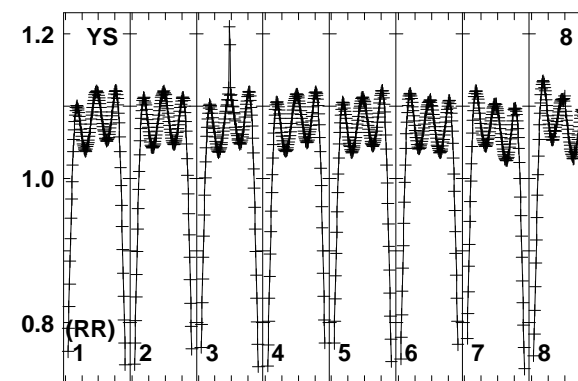
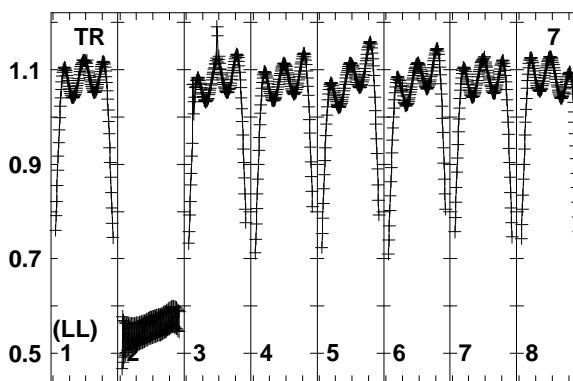
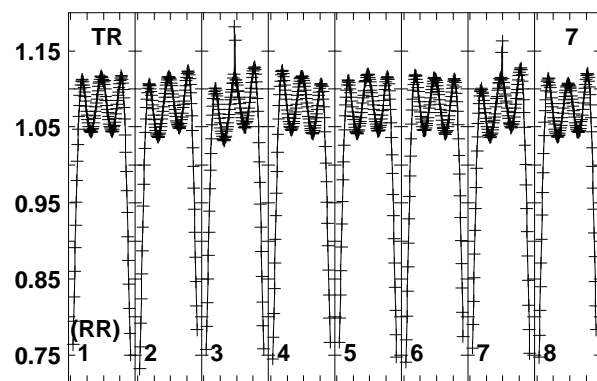
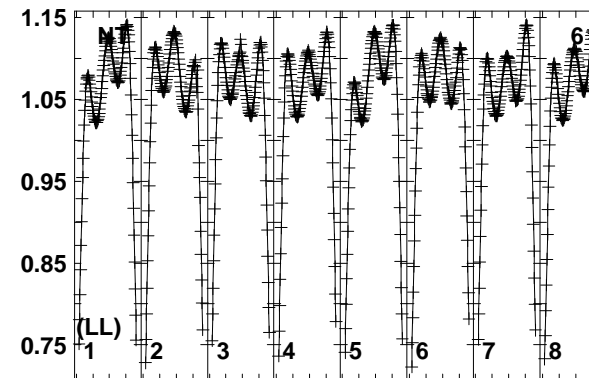
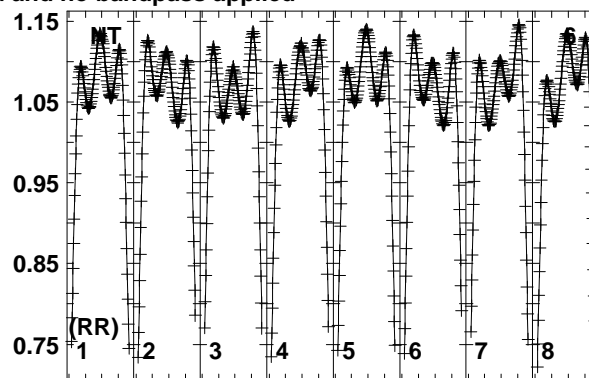
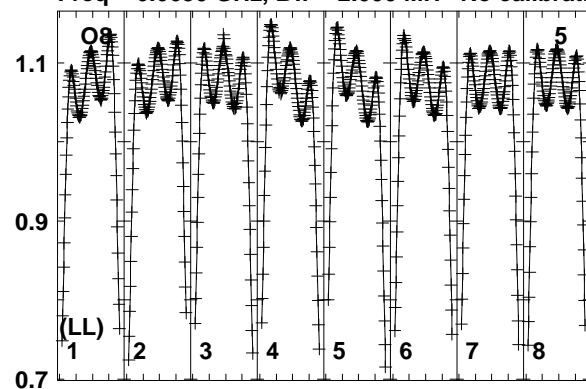
Total-power spectrum Antenna: EF (01)

Timerange: 01/01:56:11 to 01/01:58:09

Plot file version 269 created 20-MAR-2017 16:00:55

G45.07+0.13 EM117H 1.UVDATA.1

Freq = 6.6630 GHz, Bw = 2.000 MH No calibration applied and no bandpass applied



6663.06665.06667.06669.06671.06673.06675.06677.0

FREQ MHz

6663.06665.06667.06669.06671.06673.06675.06677.0

FREQ MHz

6663.06665.06667.06669.06671.06673.06675.06677.0

FREQ MHz

Lower frame: Real Jy

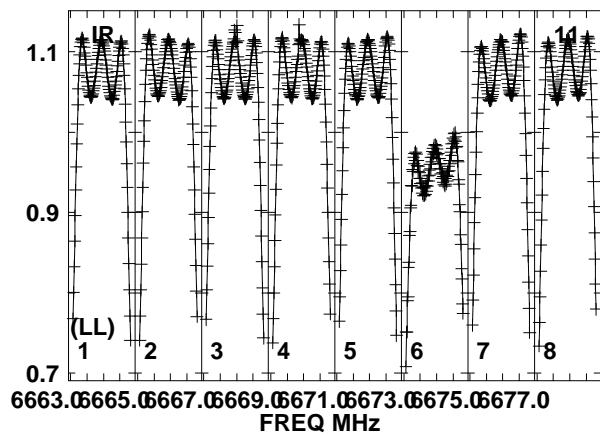
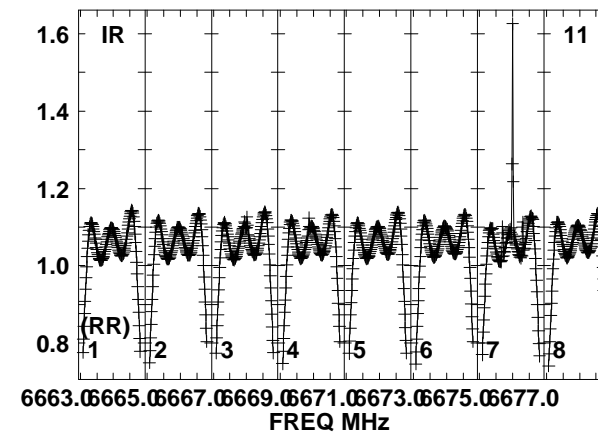
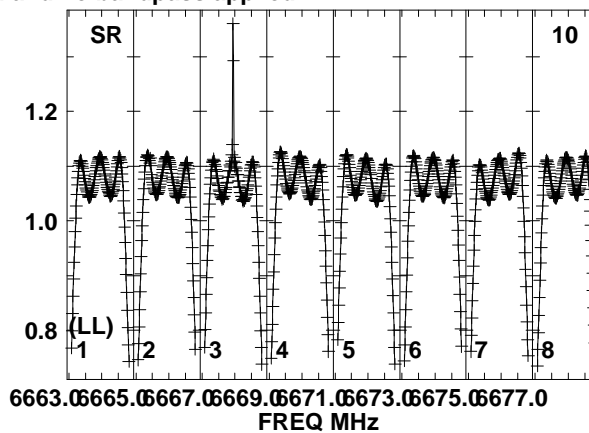
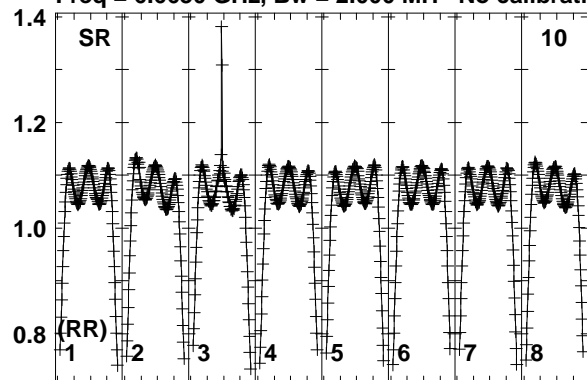
Total-power spectrum Antenna: O8 (05)

Timerange: 01/01:56:11 to 01/01:58:09

Plot file version 270 created 20-MAR-2017 16:00:56

G45.07+0.13 EM117H 1.UVDATA.1

Freq = 6.6630 GHz, Bw = 2.000 MH No calibration applied and no bandpass applied

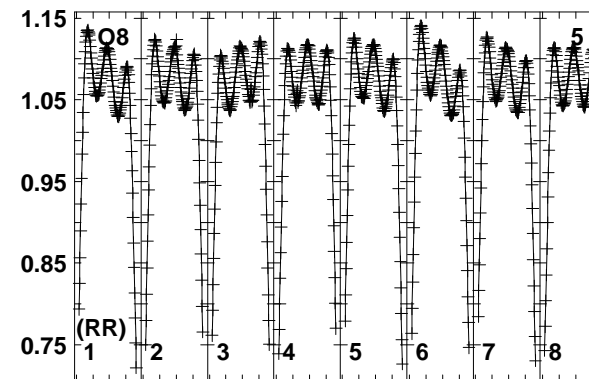
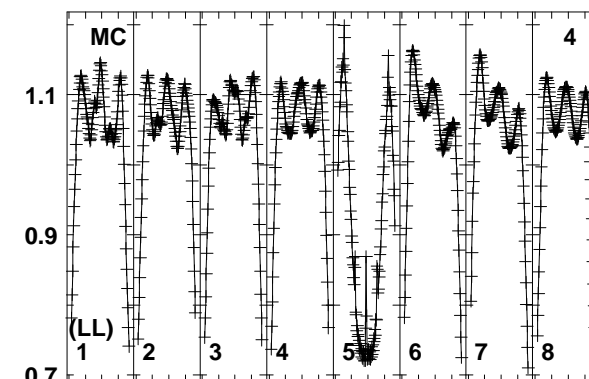
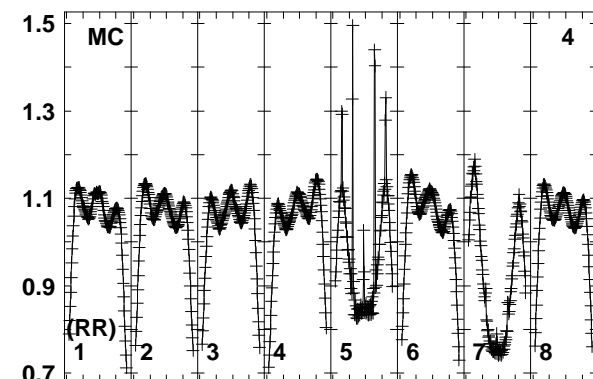
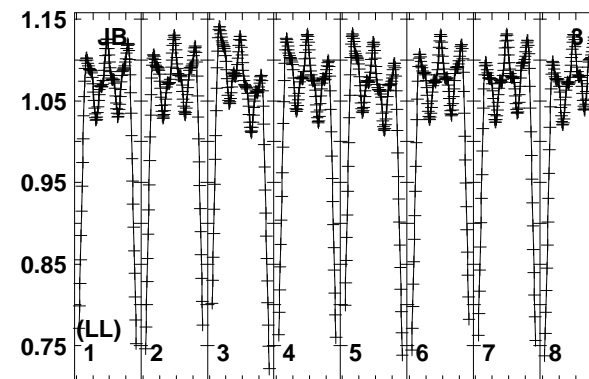
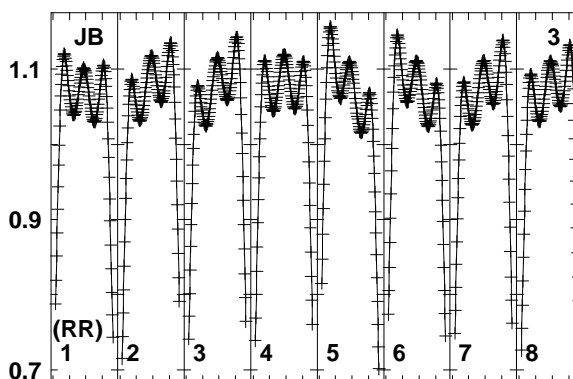
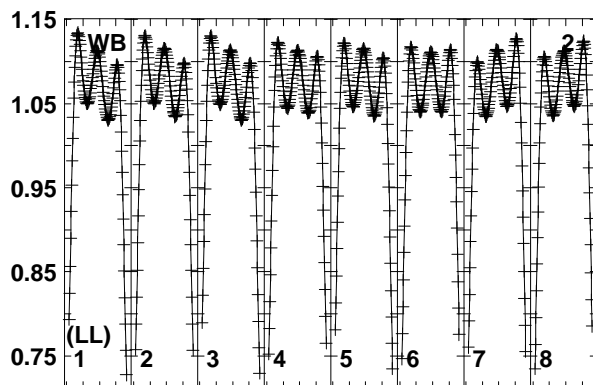
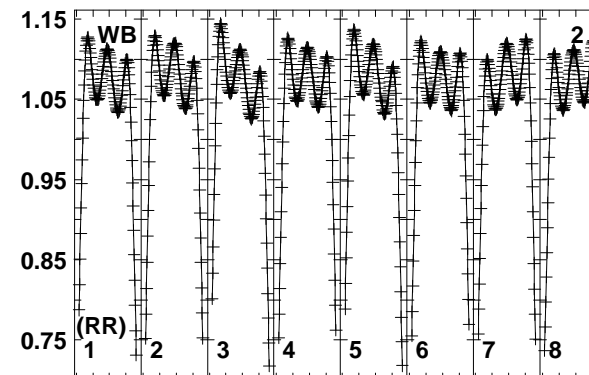
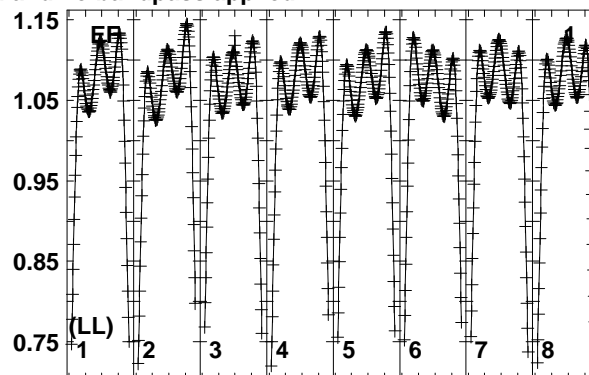
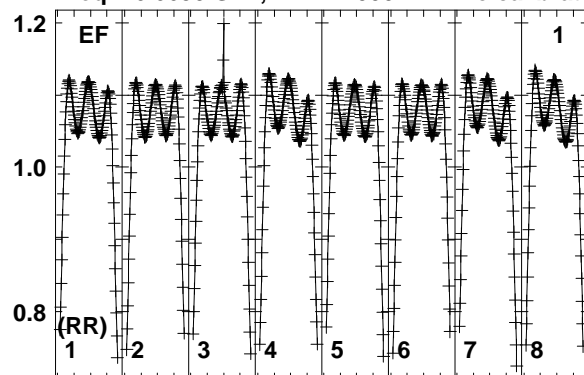


Lower frame: Real Jy  
Total-power spectrum Antenna: SR (10)  
Timerange: 01/01:56:11 to 01/01:58:09

Plot file version 271 created 20-MAR-2017 16:00:56

J1925+1227 EM117H 1.UVDATA.1

Freq = 6.6630 GHz, Bw = 2.000 MH No calibration applied and no bandpass applied



6663.06665.06667.06669.06671.06673.06675.06677.0

FREQ MHz

6663.06665.06667.06669.06671.06673.06675.06677.0

FREQ MHz

6663.06665.06667.06669.06671.06673.06675.06677.0

FREQ MHz

Lower frame: Real Jy

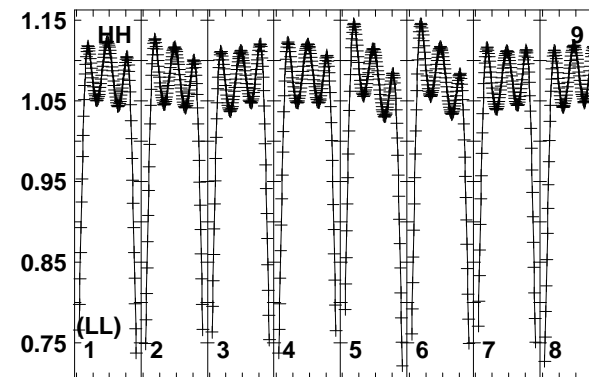
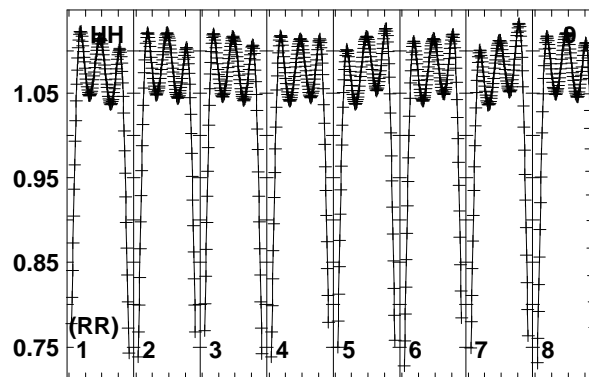
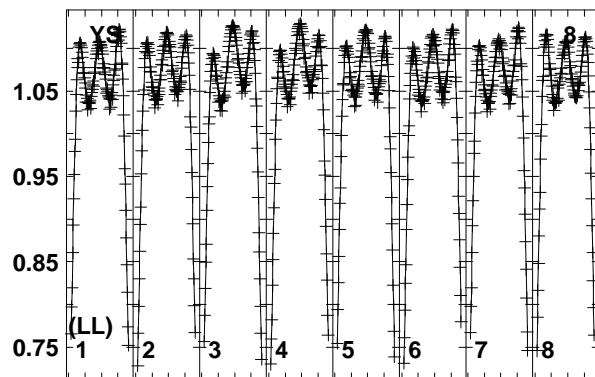
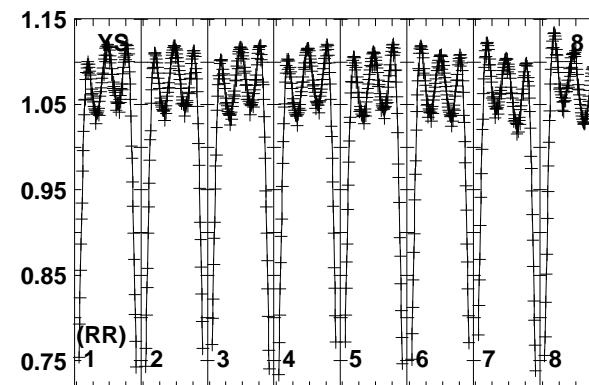
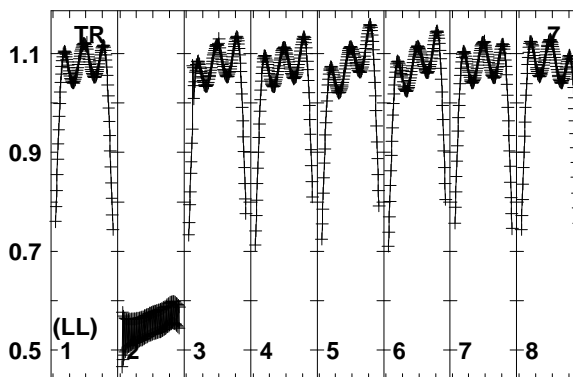
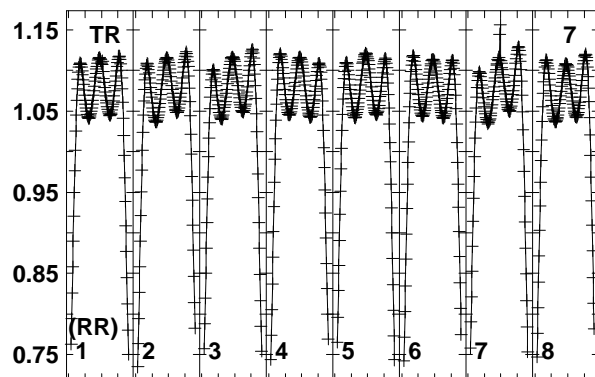
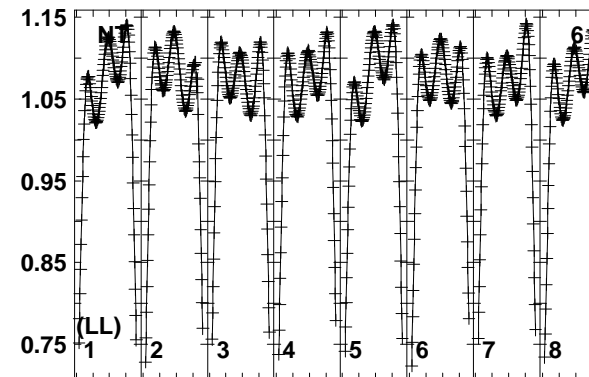
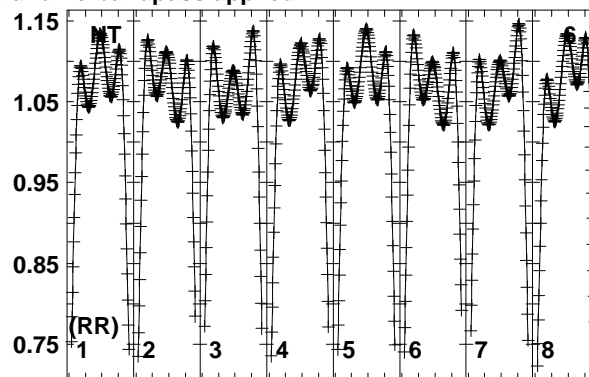
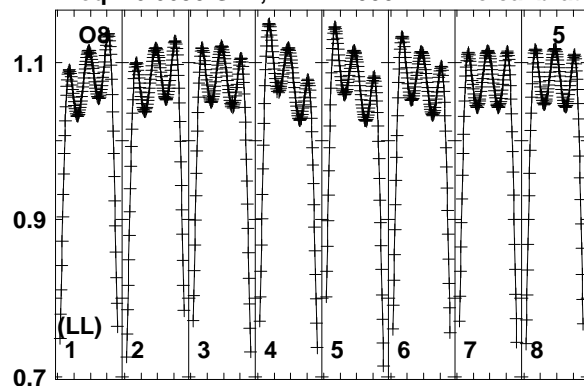
Total-power spectrum Antenna: EF (01)

Timerange: 01/01:58:56 to 01/02:01:54

Plot file version 272 created 20-MAR-2017 16:00:56

J1925+1227 EM117H 1.UVDATA.1

Freq = 6.6630 GHz, Bw = 2.000 MH No calibration applied and no bandpass applied



6663.06665.06667.06669.06671.06673.06675.06677.0

FREQ MHz

6663.06665.06667.06669.06671.06673.06675.06677.0

FREQ MHz

6663.06665.06667.06669.06671.06673.06675.06677.0

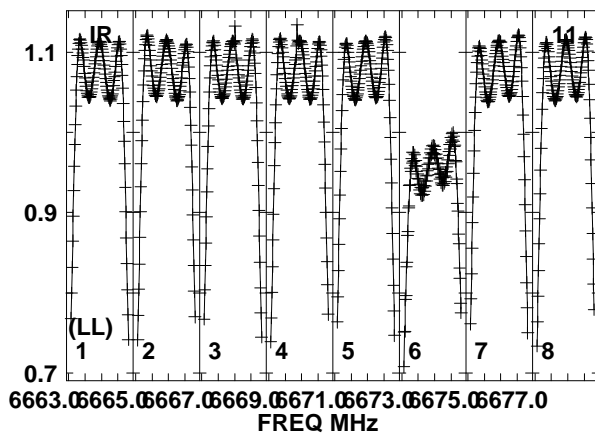
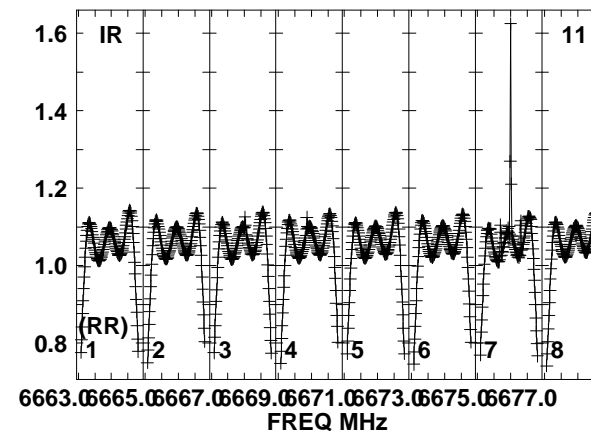
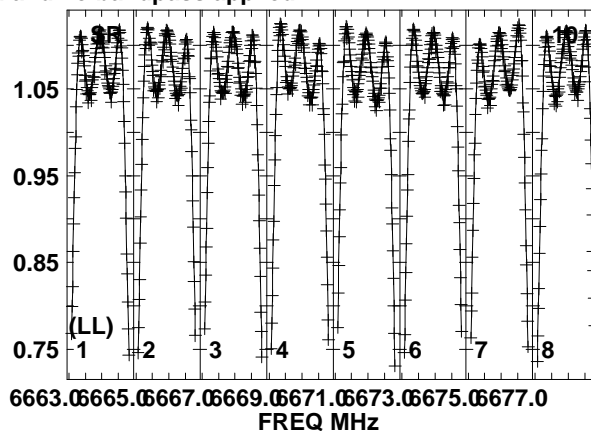
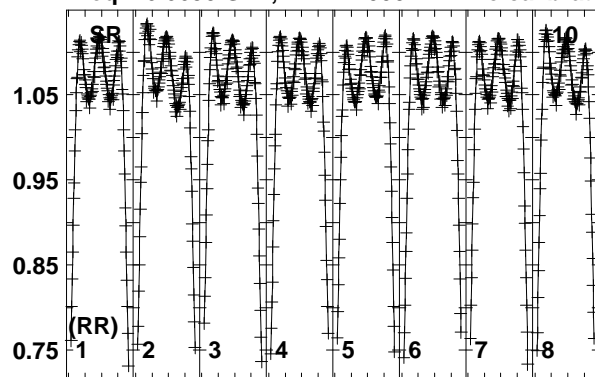
FREQ MHz

Lower frame: Real Jy  
Total-power spectrum Antenna: O8 (05)  
Timerange: 01/01:58:56 to 01/02:01:54

Plot file version 273 created 20-MAR-2017 16:00:57

J1925+1227 EM117H 1.UVDATA.1

Freq = 6.6630 GHz, Bw = 2.000 MH No calibration applied and no bandpass applied

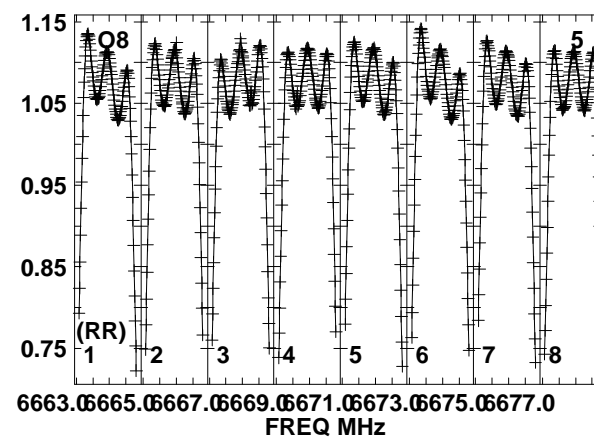
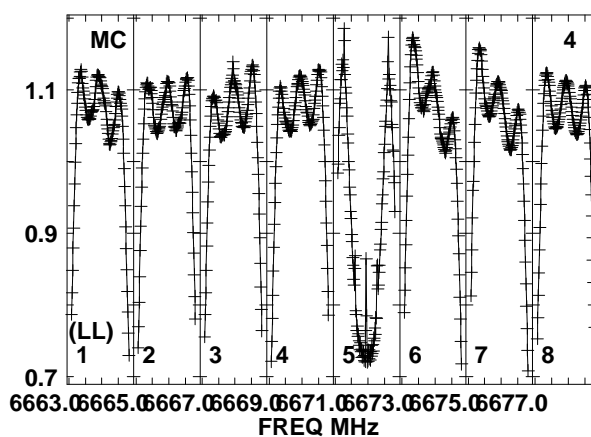
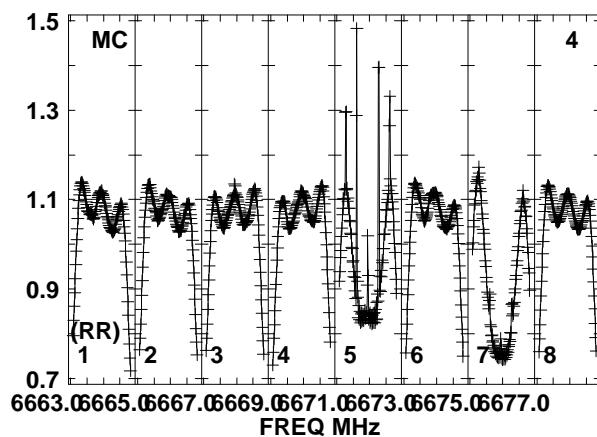
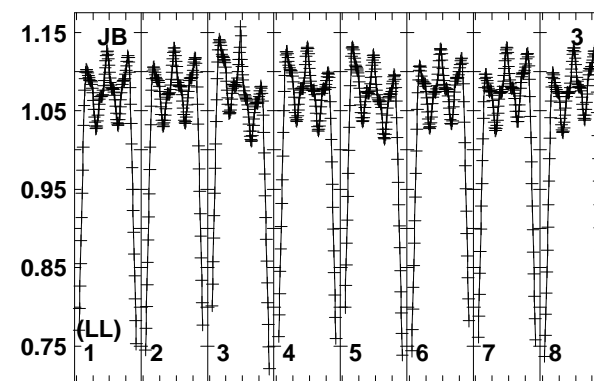
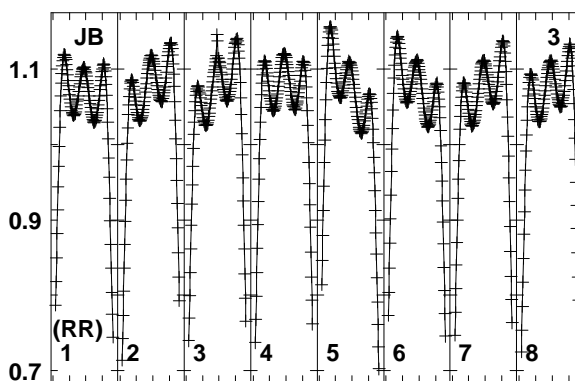
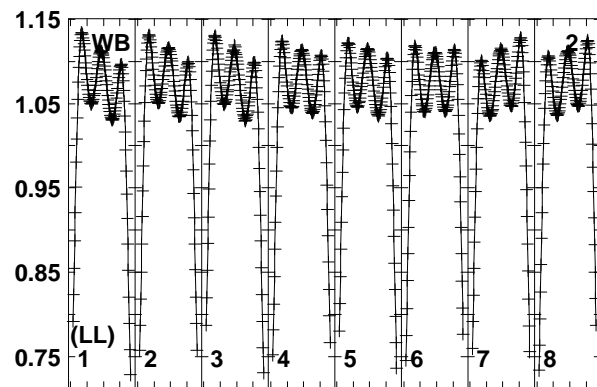
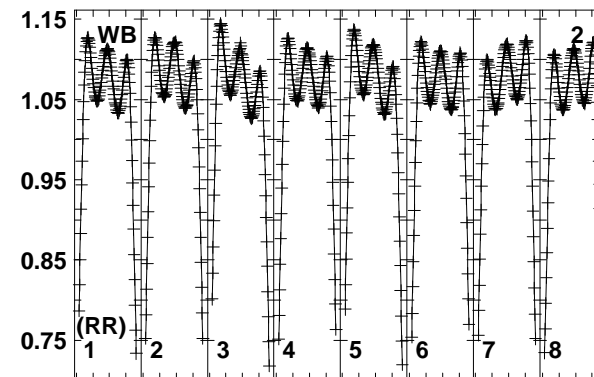
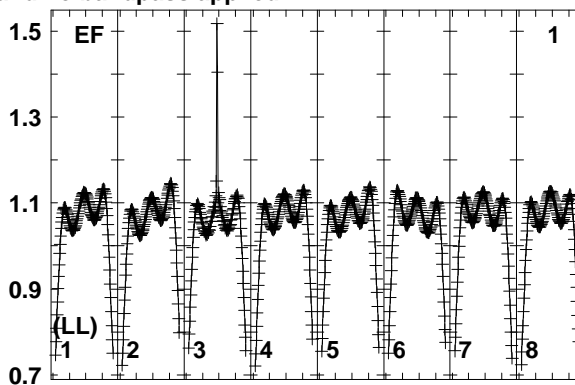
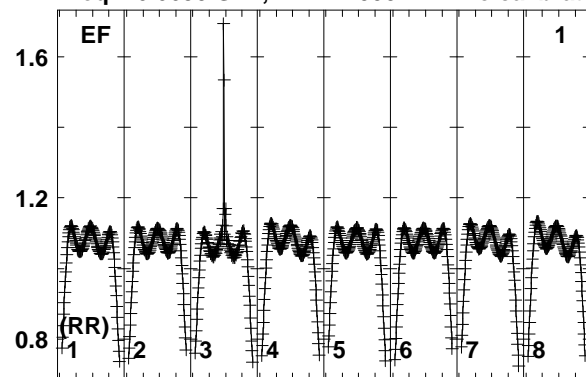


Lower frame: Real Jy  
Total-power spectrum Antenna: SR (10)  
Timerange: 01/01:58:56 to 01/02:01:54

Plot file version 274 created 20-MAR-2017 16:00:57

G45.07+0.13 EM117H 1.UVDATA.1

Freq = 6.6630 GHz, Bw = 2.000 MH No calibration applied and no bandpass applied



6663.06665.06667.06669.06671.06673.06675.06677.0

FREQ MHz

6663.06665.06667.06669.06671.06673.06675.06677.0

FREQ MHz

6663.06665.06667.06669.06671.06673.06675.06677.0

FREQ MHz

Lower frame: Real Jy

Total-power spectrum Antenna: EF (01)

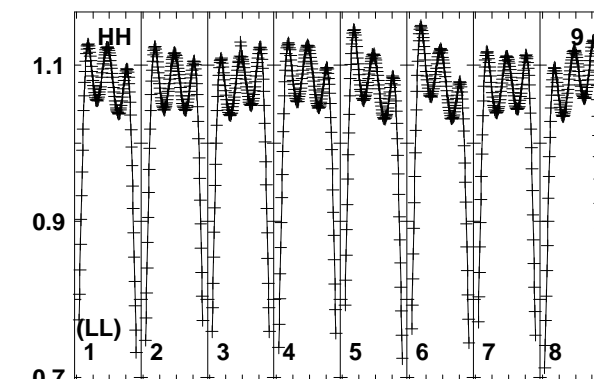
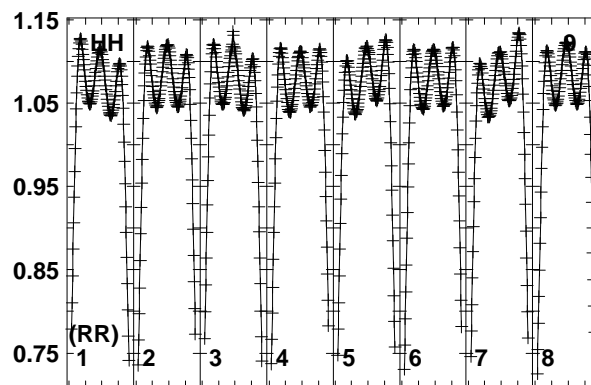
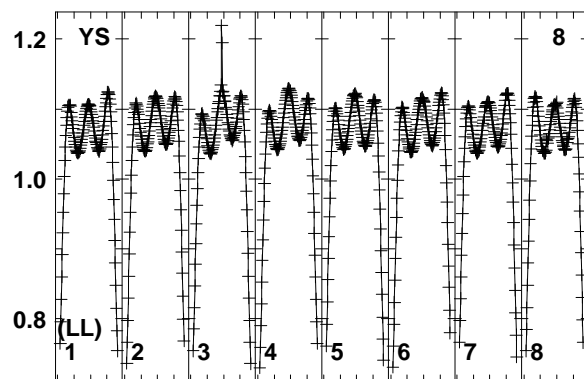
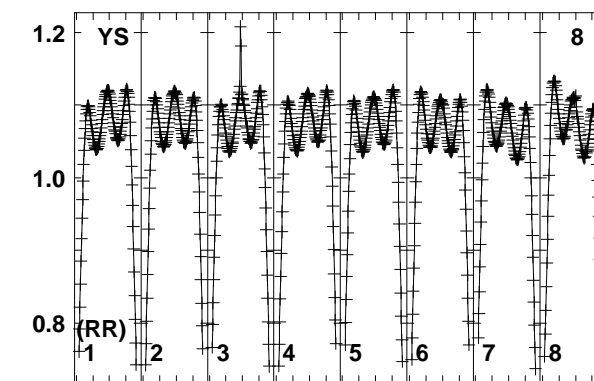
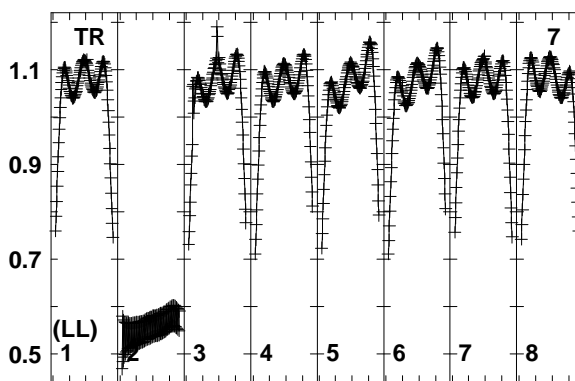
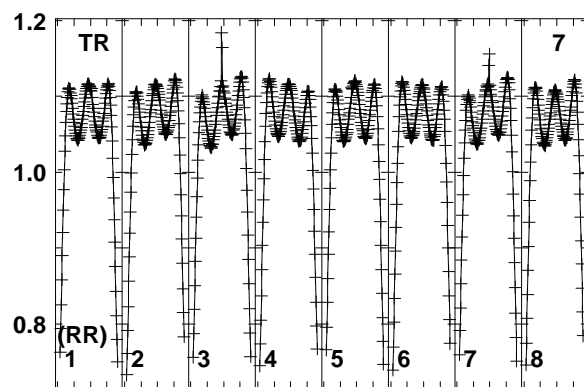
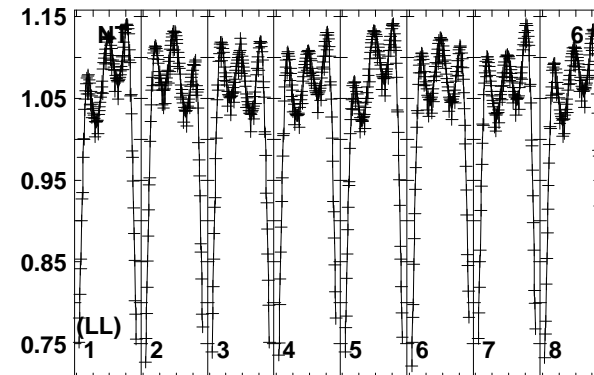
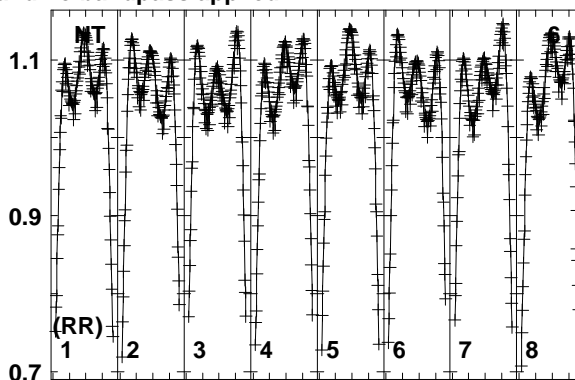
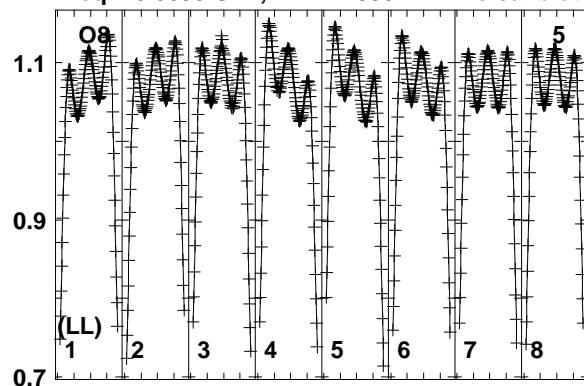
Timerange: 01/02:01:56 to 01/02:03:54



Plot file version 275 created 20-MAR-2017 16:00:57

G45.07+0.13 EM117H 1.UVDATA.1

Freq = 6.6630 GHz, Bw = 2.000 MH No calibration applied and no bandpass applied



6663.06665.06667.06669.06671.06673.06675.06677.0

FREQ MHz

6663.06665.06667.06669.06671.06673.06675.06677.0

FREQ MHz

6663.06665.06667.06669.06671.06673.06675.06677.0

FREQ MHz

Lower frame: Real Jy

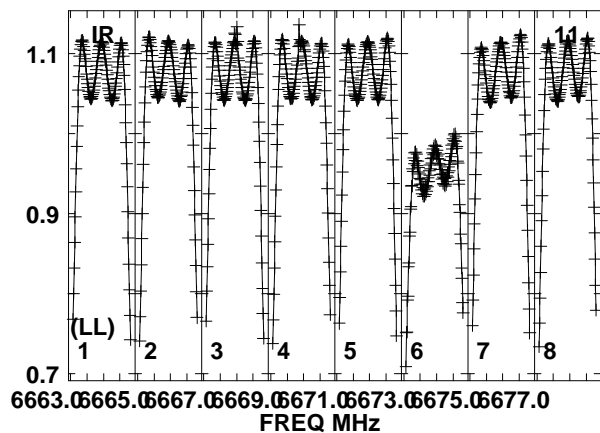
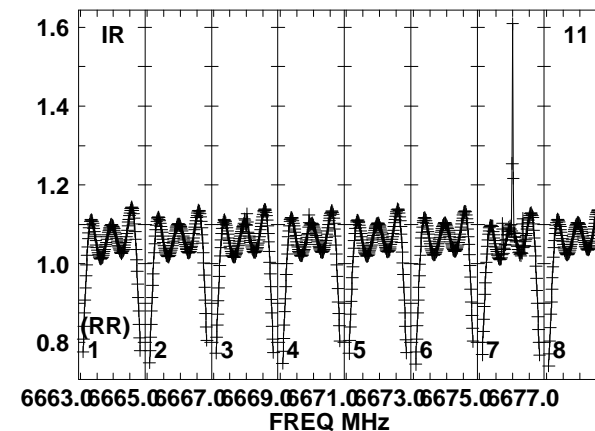
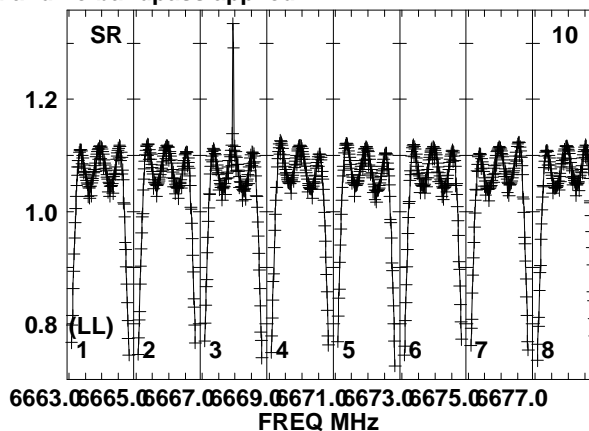
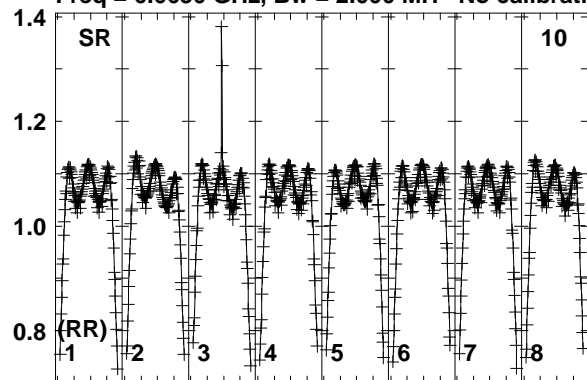
Total-power spectrum Antenna: O8 (05)

Timerange: 01/02:01:56 to 01/02:03:54

Plot file version 276 created 20-MAR-2017 16:00:57

G45.07+0.13 EM117H 1.UVDATA.1

Freq = 6.6630 GHz, Bw = 2.000 MH No calibration applied and no bandpass applied

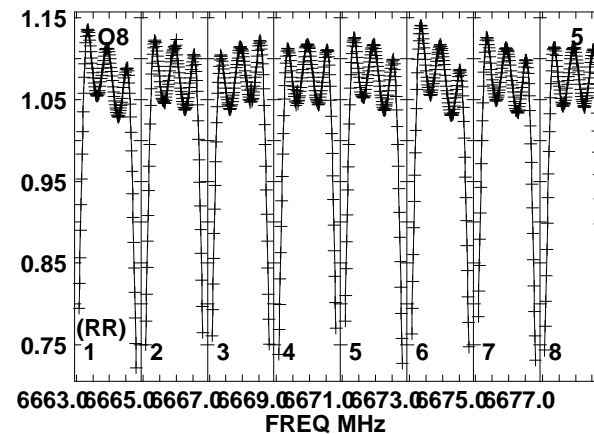
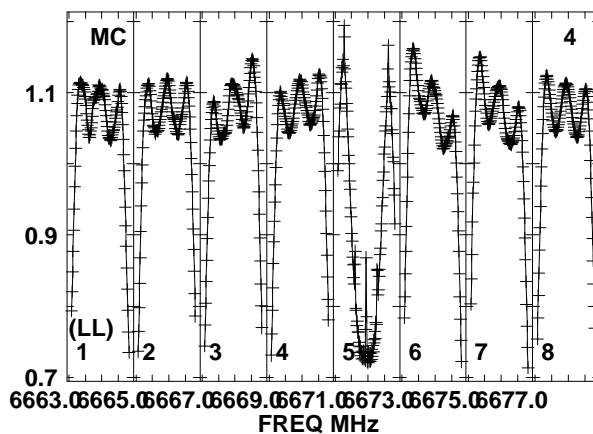
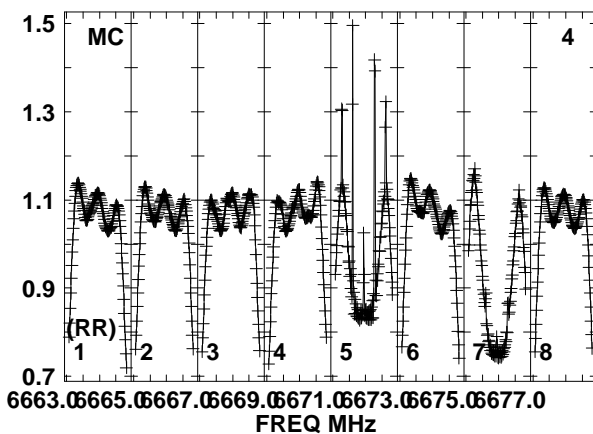
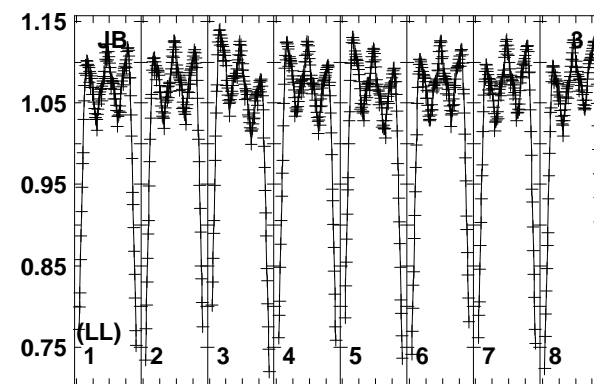
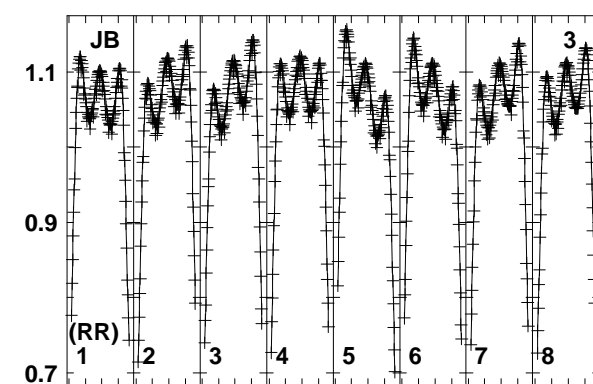
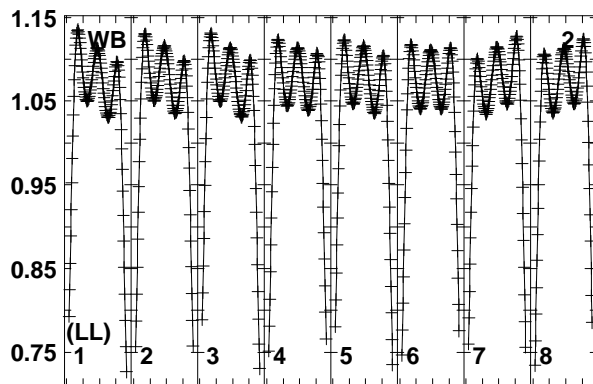
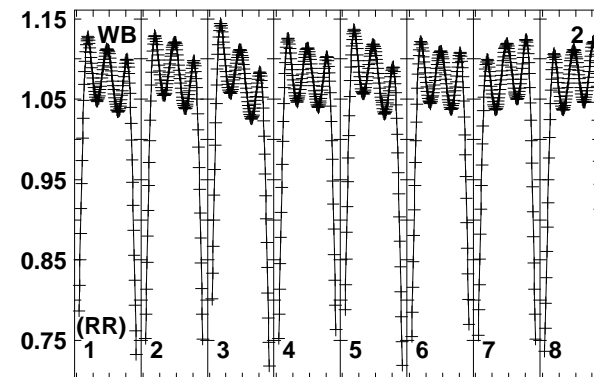
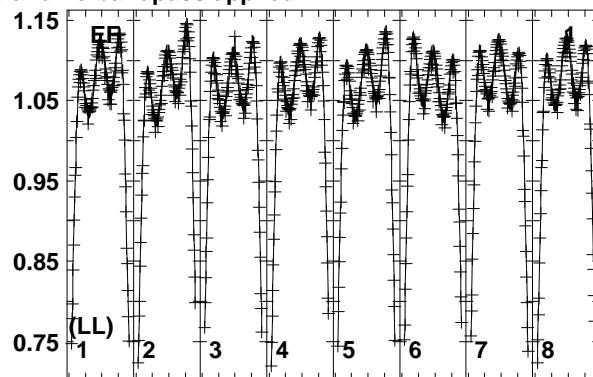
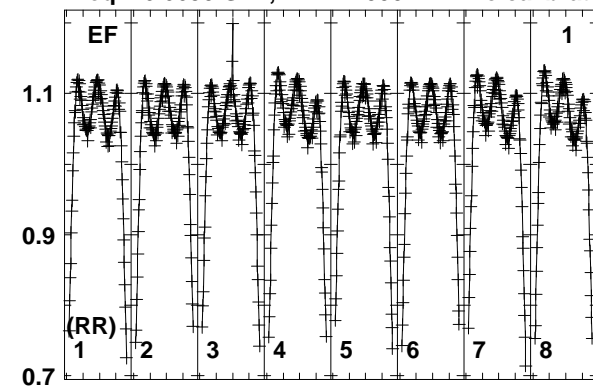


Lower frame: Real Jy  
Total-power spectrum Antenna: SR (10)  
Timerange: 01/02:01:56 to 01/02:03:54

Plot file version 277 created 20-MAR-2017 16:00:57

J1925+1227 EM117H 1.UVDATA.1

Freq = 6.6630 GHz, Bw = 2.000 MH No calibration applied and no bandpass applied



6663.06665.06667.06669.06671.06673.06675.06677.0  
FREQ MHz

6663.06665.06667.06669.06671.06673.06675.06677.0  
FREQ MHz

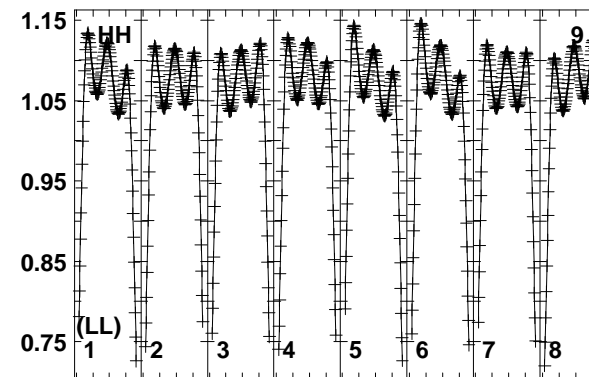
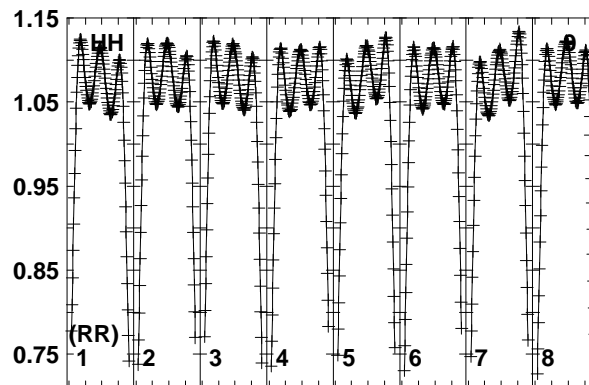
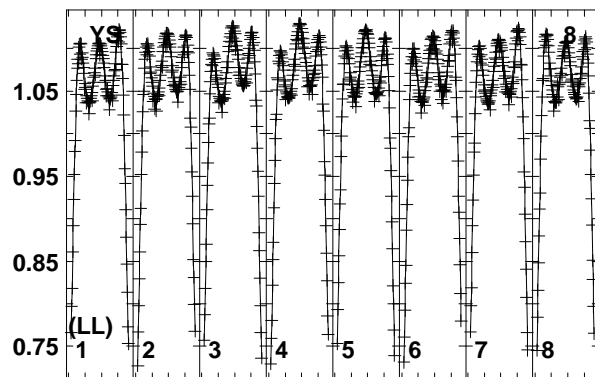
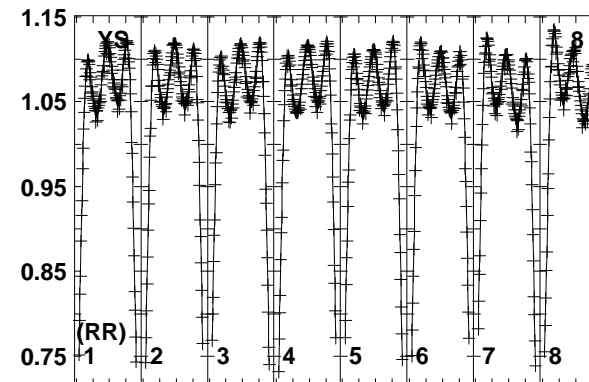
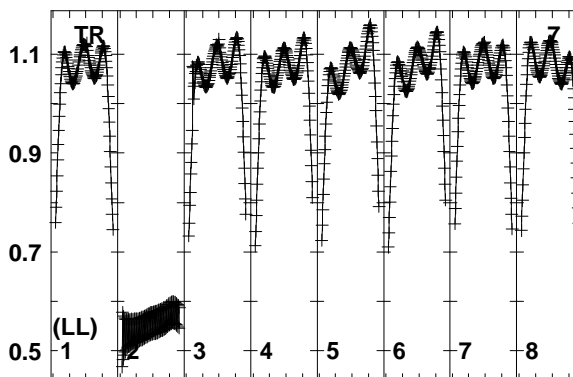
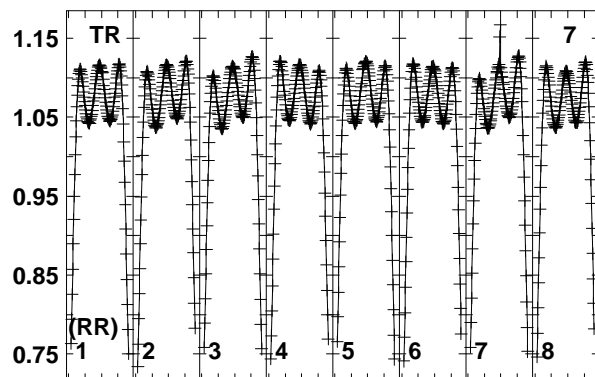
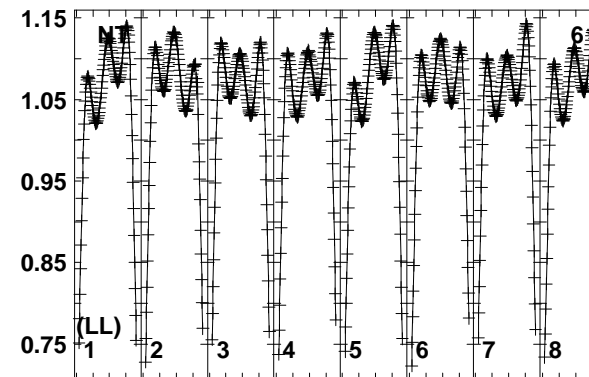
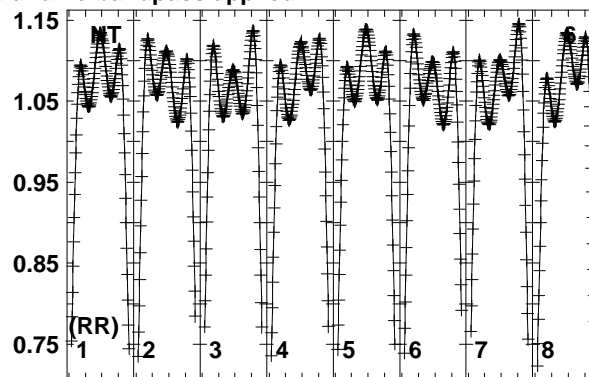
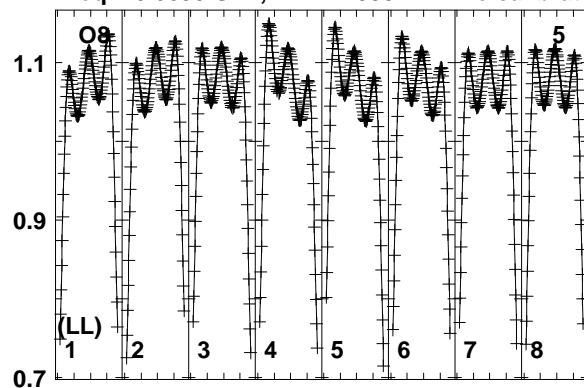
6663.06665.06667.06669.06671.06673.06675.06677.0  
FREQ MHz

Lower frame: Real Jy  
Total-power spectrum Antenna: EF (01)  
Timerange: 01/02:03:56 to 01/02:06:54

Plot file version 278 created 20-MAR-2017 16:00:58

J1925+1227 EM117H 1.UVDATA.1

Freq = 6.6630 GHz, Bw = 2.000 MH No calibration applied and no bandpass applied



6663.06665.06667.06669.06671.06673.06675.06677.0

FREQ MHz

6663.06665.06667.06669.06671.06673.06675.06677.0

FREQ MHz

6663.06665.06667.06669.06671.06673.06675.06677.0

FREQ MHz

Lower frame: Real Jy

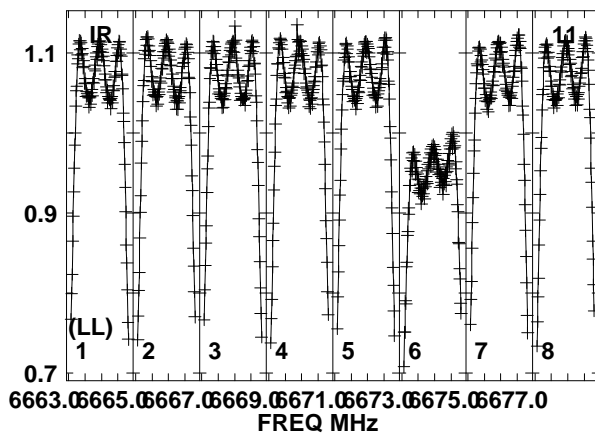
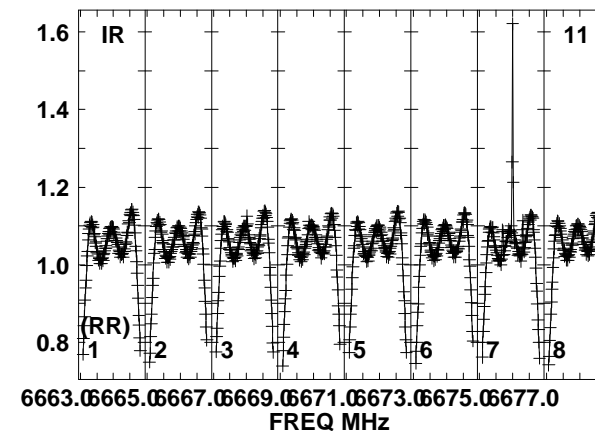
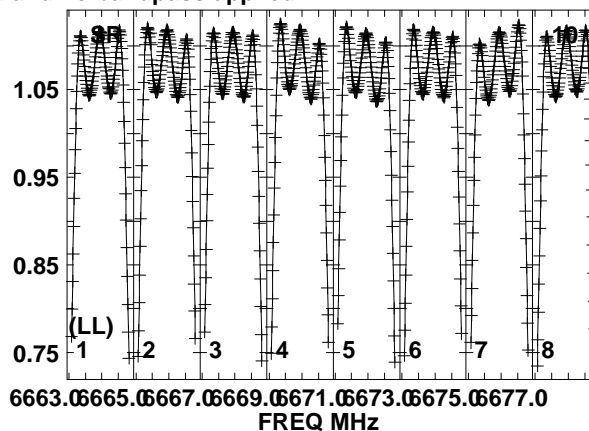
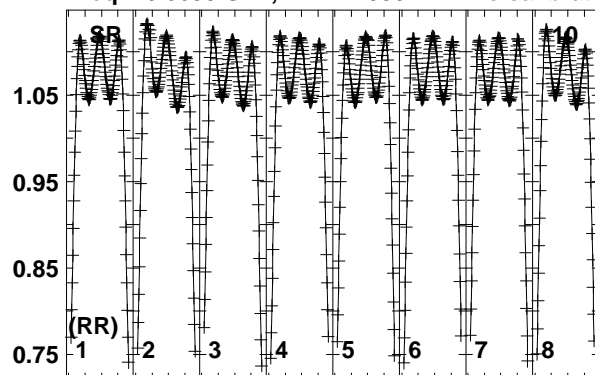
Total-power spectrum Antenna: O8 (05)

Timerange: 01/02:03:56 to 01/02:06:54

Plot file version 279 created 20-MAR-2017 16:00:58

J1925+1227 EM117H 1.UVDATA.1

Freq = 6.6630 GHz, Bw = 2.000 MH No calibration applied and no bandpass applied

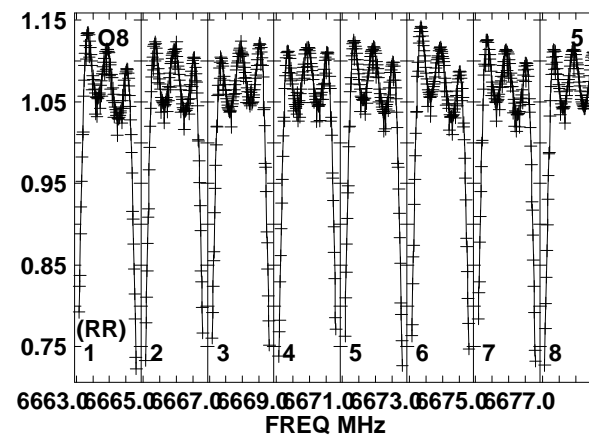
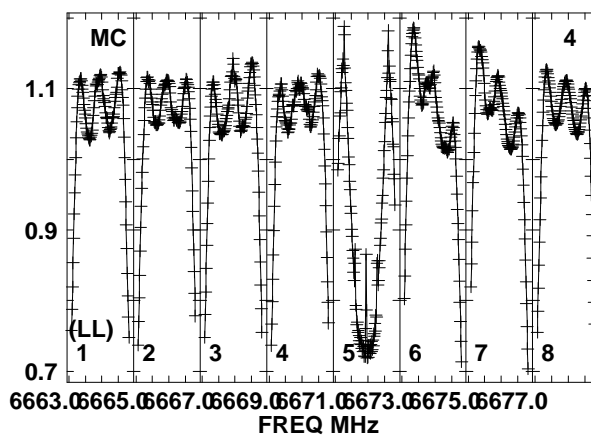
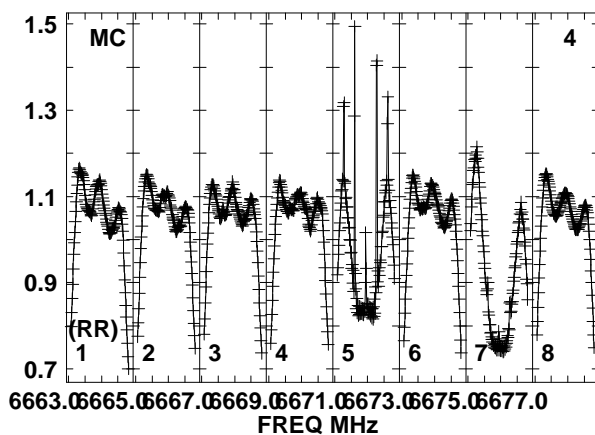
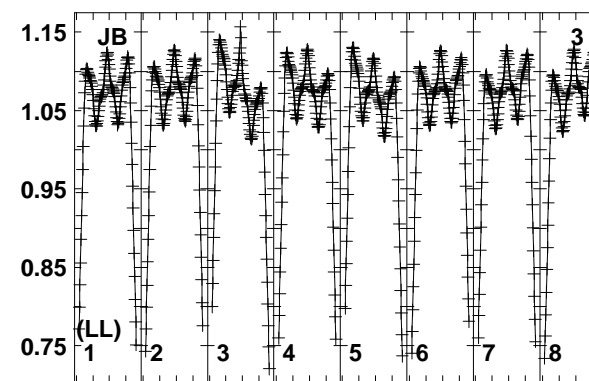
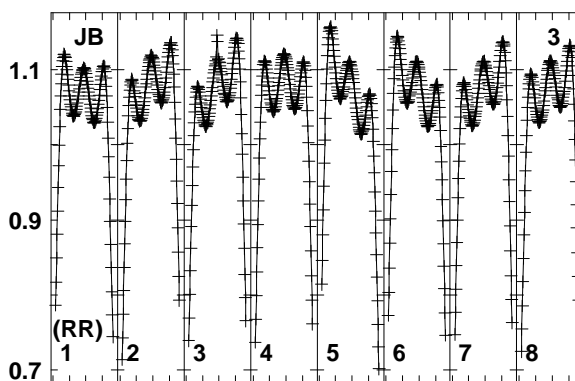
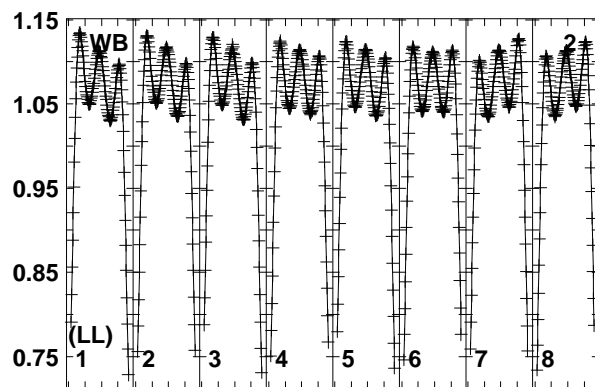
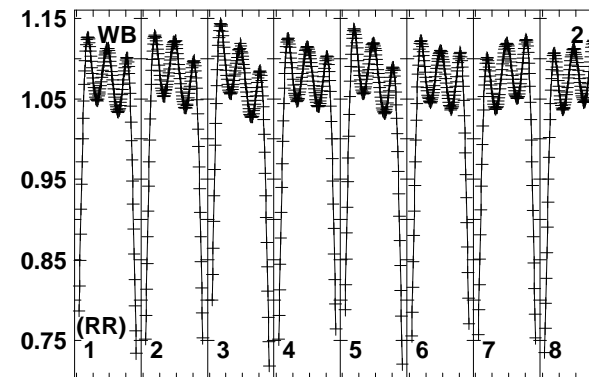
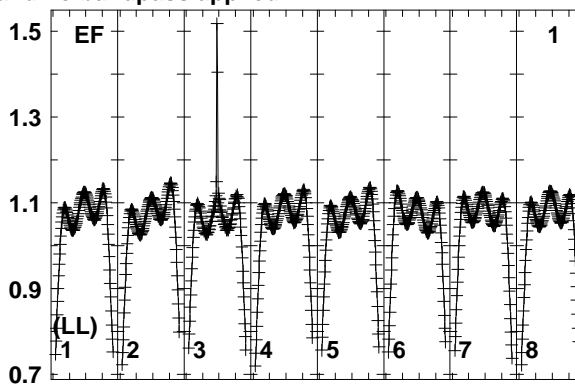
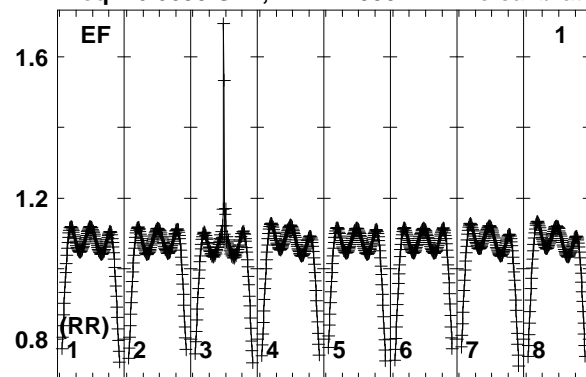


Lower frame: Real Jy  
Total-power spectrum Antenna: SR (10)  
Timerange: 01/02:03:56 to 01/02:06:54

Plot file version 280 created 20-MAR-2017 16:00:58

G45.07+0.13 EM117H 1.UVDATA.1

Freq = 6.6630 GHz, Bw = 2.000 MH No calibration applied and no bandpass applied



6663.06665.06667.06669.06671.06673.06675.06677.0

FREQ MHz

6663.06665.06667.06669.06671.06673.06675.06677.0

FREQ MHz

6663.06665.06667.06669.06671.06673.06675.06677.0

FREQ MHz

Lower frame: Real Jy

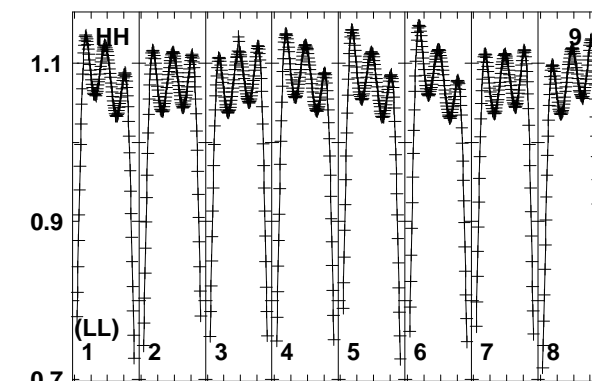
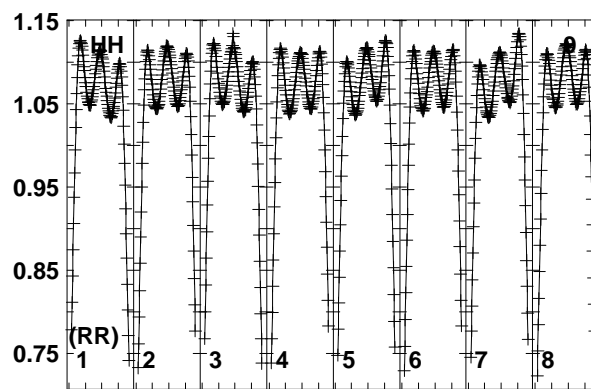
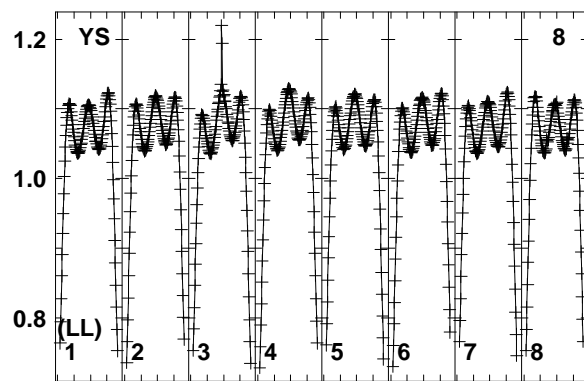
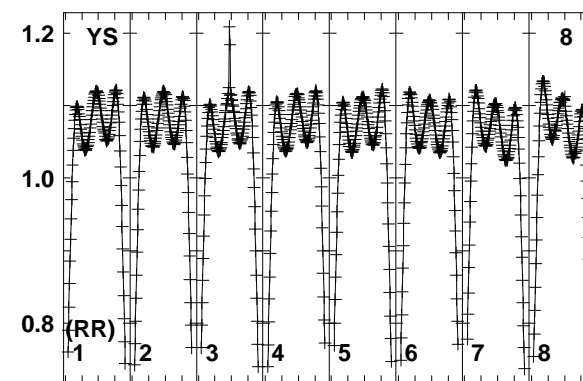
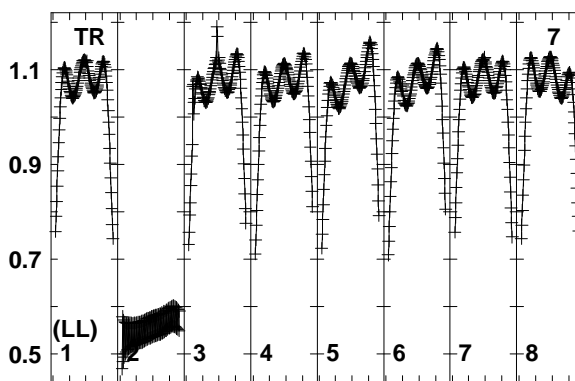
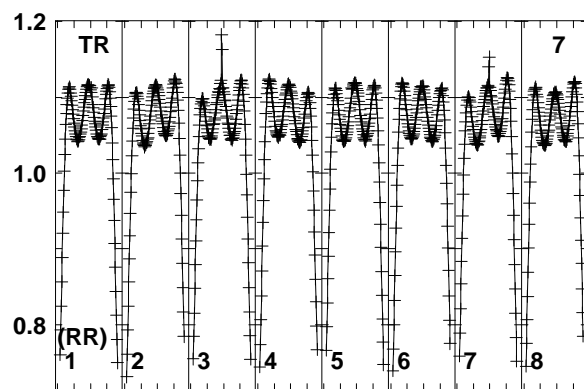
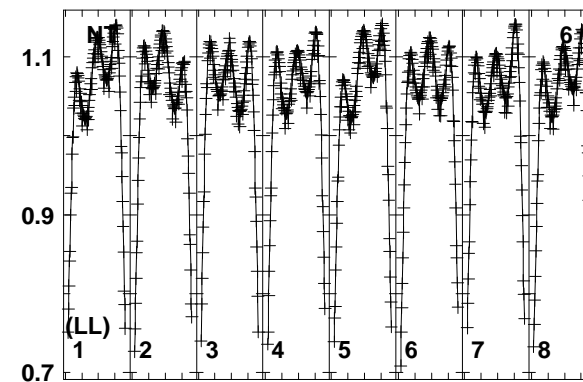
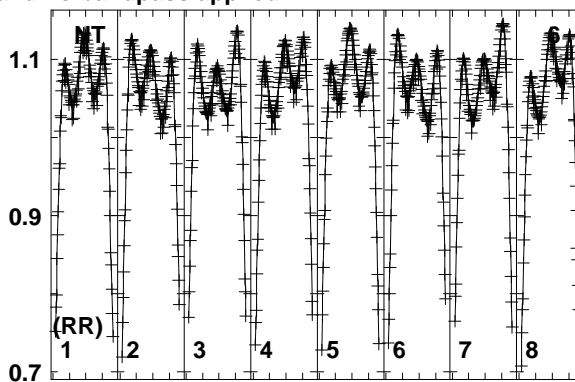
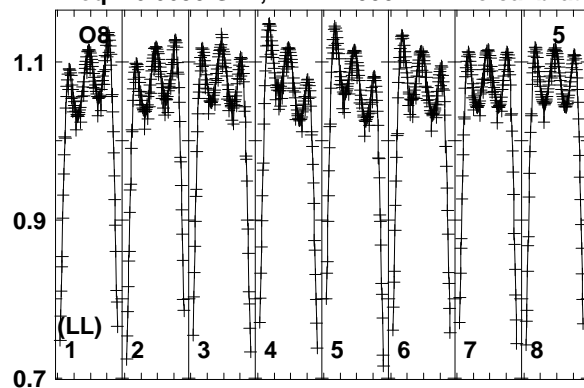
Total-power spectrum Antenna: EF (01)

Timerange: 01/02:06:56 to 01/02:08:54

Plot file version 281 created 20-MAR-2017 16:00:58

G45.07+0.13 EM117H 1.UVDATA.1

Freq = 6.6630 GHz, Bw = 2.000 MH No calibration applied and no bandpass applied



6663.06665.06667.06669.06671.06673.06675.06677.0

FREQ MHz

6663.06665.06667.06669.06671.06673.06675.06677.0

FREQ MHz

6663.06665.06667.06669.06671.06673.06675.06677.0

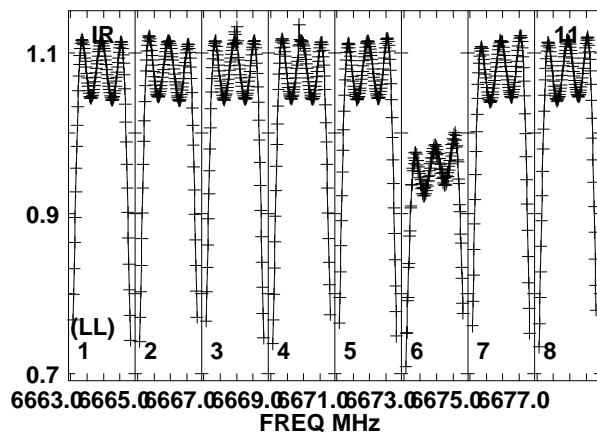
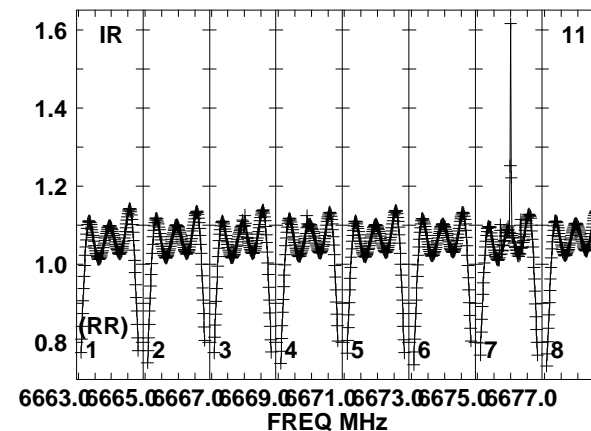
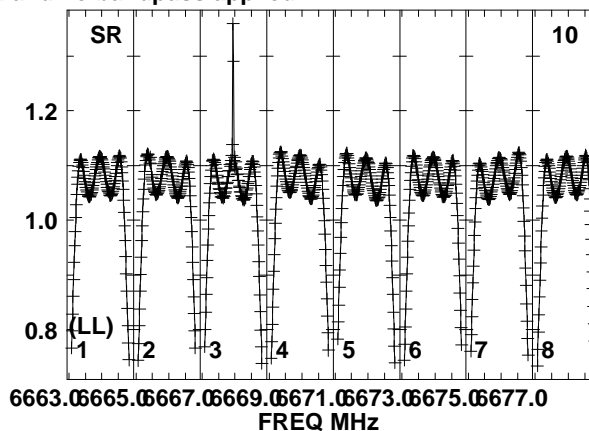
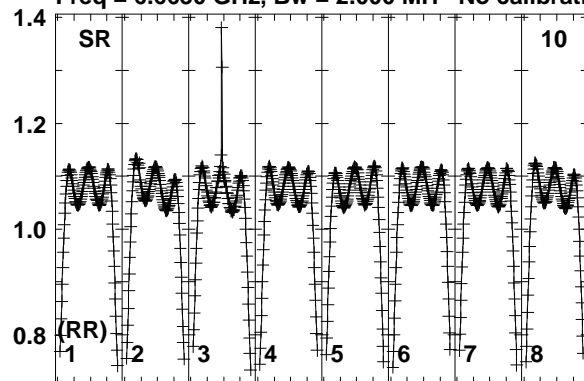
FREQ MHz

Lower frame: Real Jy  
Total-power spectrum Antenna: O8 (05)  
Timerange: 01/02:06:56 to 01/02:08:54

Plot file version 282 created 20-MAR-2017 16:00:59

G45.07+0.13 EM117H 1.UVDATA.1

Freq = 6.6630 GHz, Bw = 2.000 MH No calibration applied and no bandpass applied



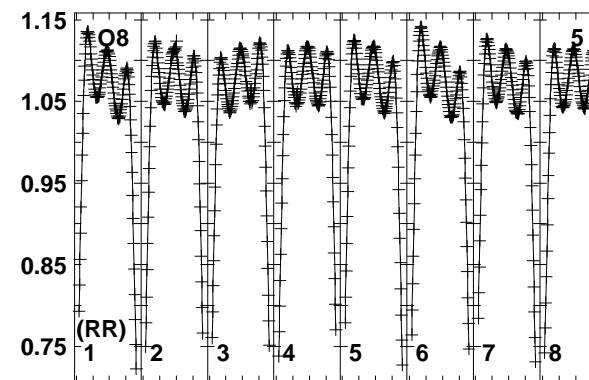
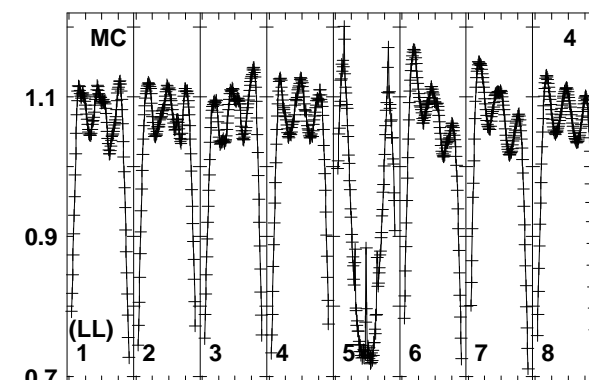
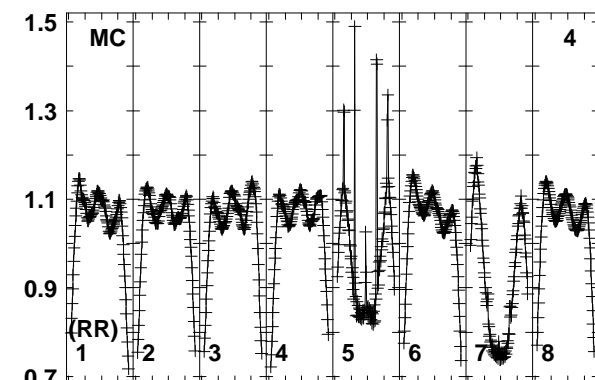
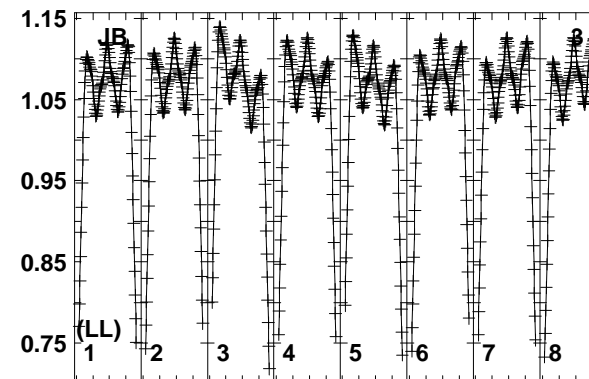
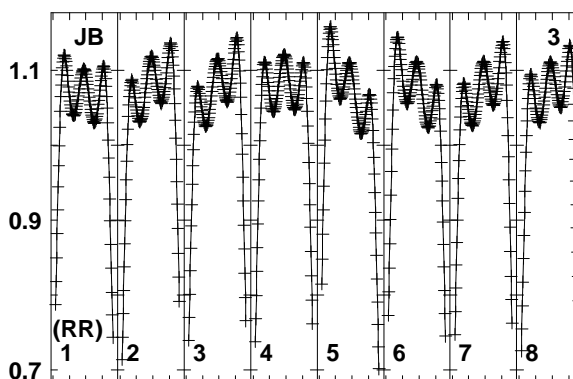
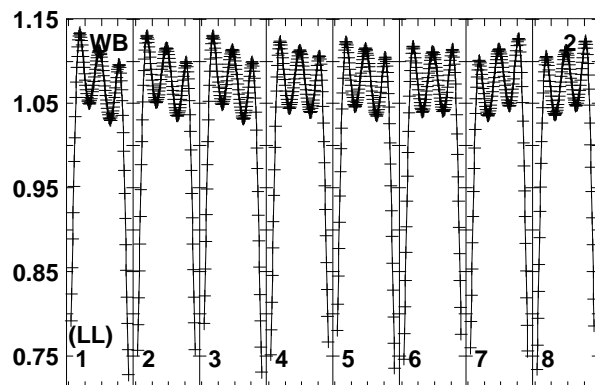
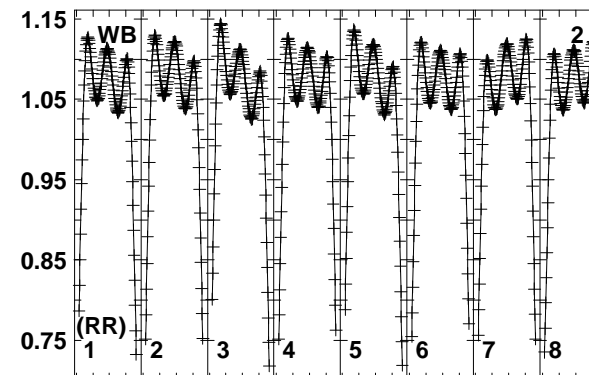
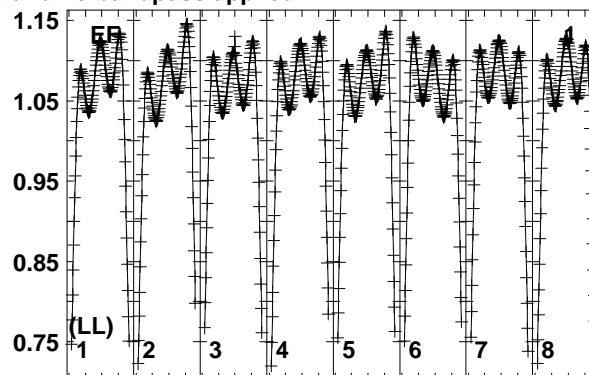
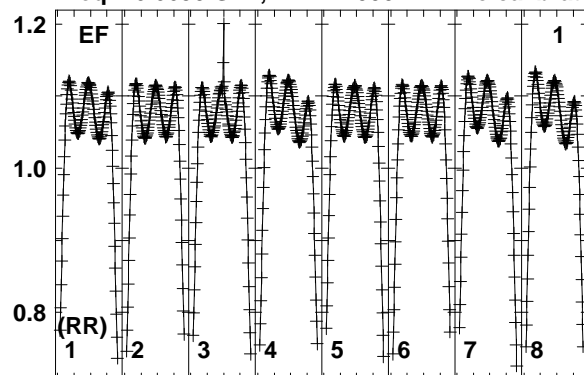
Lower frame: Real Jy  
Total-power spectrum Antenna: SR (10)  
Timerange: 01/02:06:56 to 01/02:08:54



Plot file version 283 created 20-MAR-2017 16:00:59

J1925+1227 EM117H 1.UVDATA.1

Freq = 6.6630 GHz, Bw = 2.000 MH No calibration applied and no bandpass applied



6663.06665.06667.06669.06671.06673.06675.06677.0  
FREQ MHz

6663.06665.06667.06669.06671.06673.06675.06677.0  
FREQ MHz

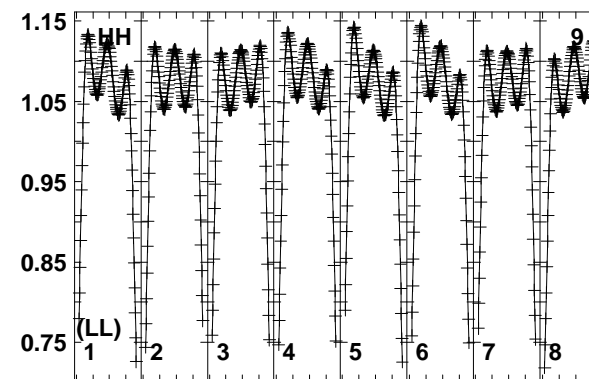
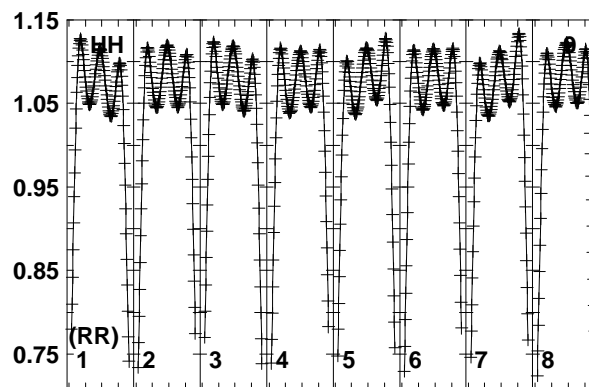
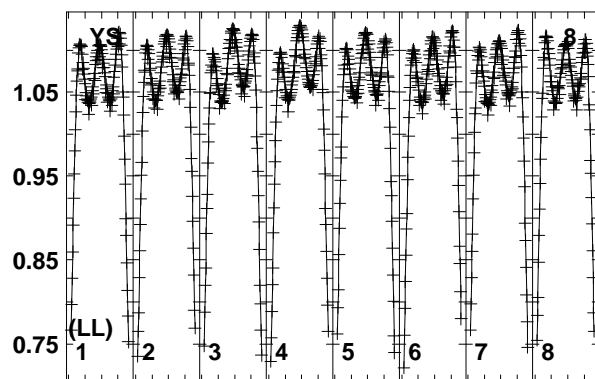
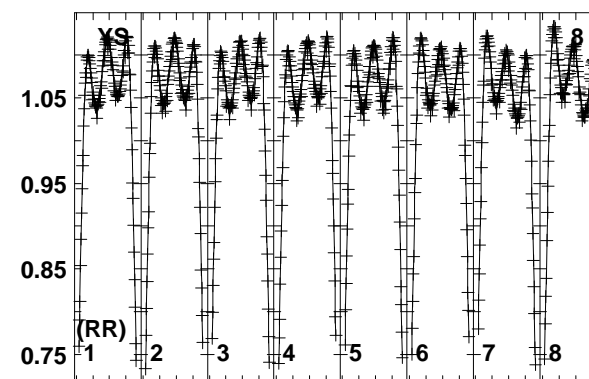
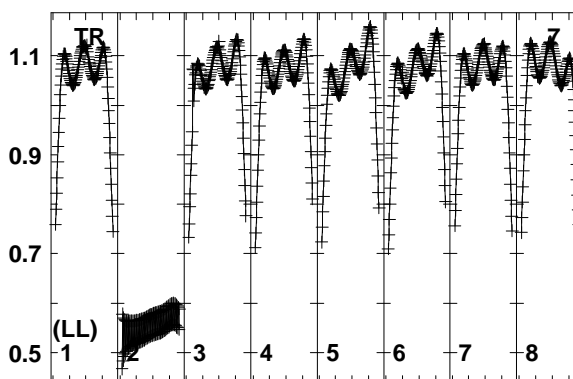
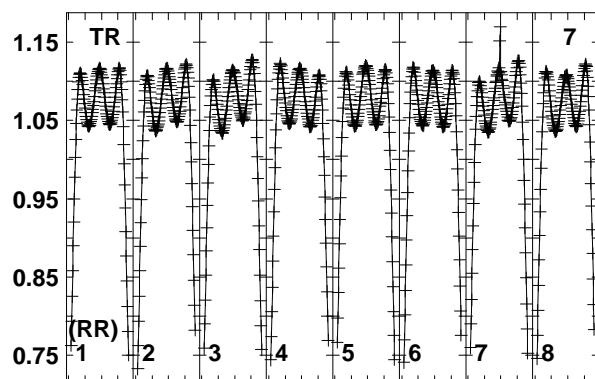
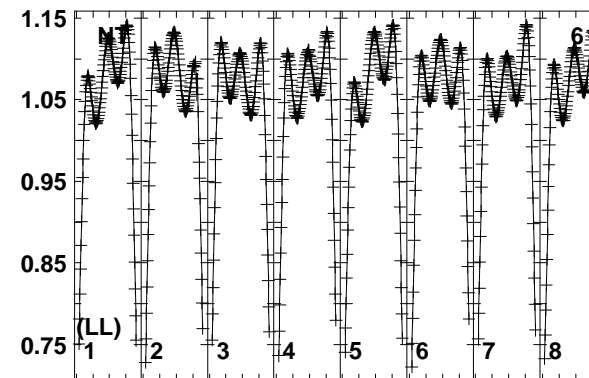
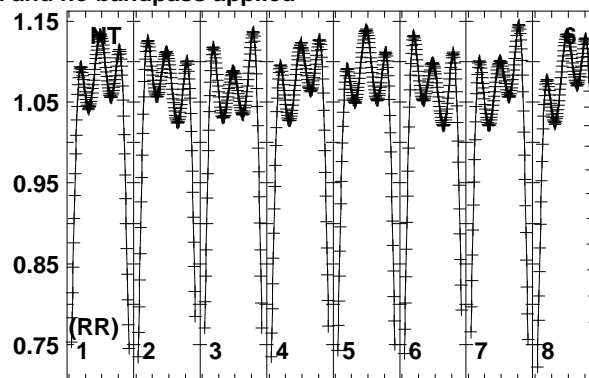
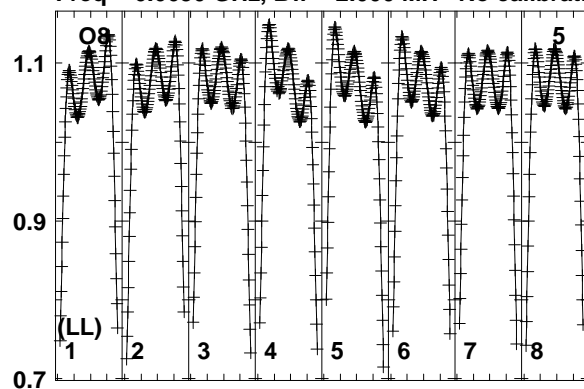
6663.06665.06667.06669.06671.06673.06675.06677.0  
FREQ MHz

Lower frame: Real Jy  
Total-power spectrum Antenna: EF (01)  
Timerange: 01/02:08:56 to 01/02:11:54

Plot file version 284 created 20-MAR-2017 16:00:59

J1925+1227 EM117H 1.UVDATA.1

Freq = 6.6630 GHz, Bw = 2.000 MH No calibration applied and no bandpass applied



6663.06665.06667.06669.06671.06673.06675.06677.0

FREQ MHz

6663.06665.06667.06669.06671.06673.06675.06677.0

FREQ MHz

6663.06665.06667.06669.06671.06673.06675.06677.0

FREQ MHz

Lower frame: Real Jy

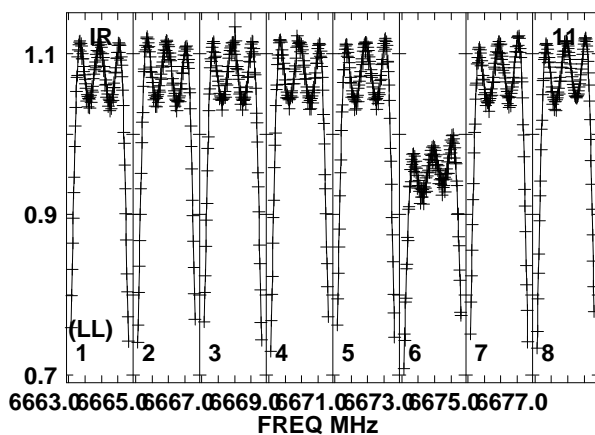
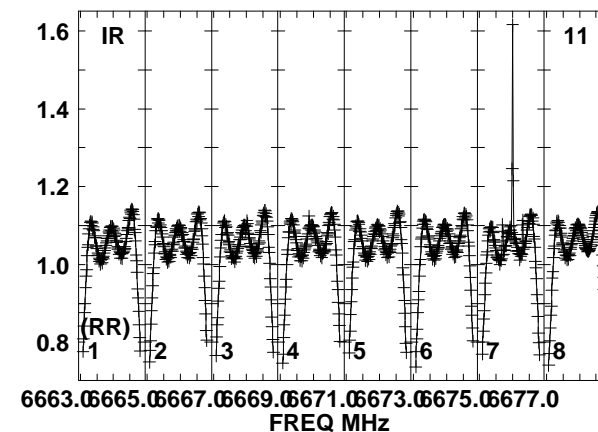
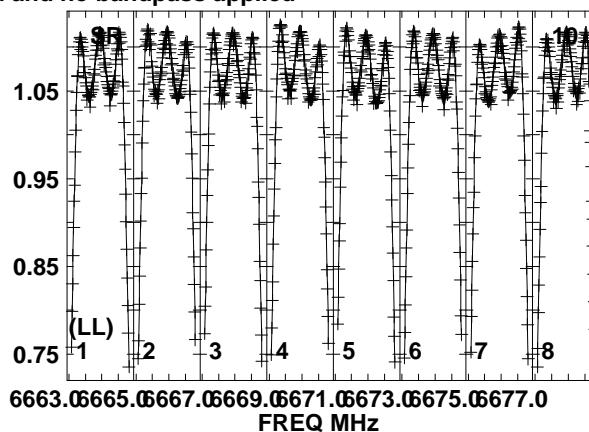
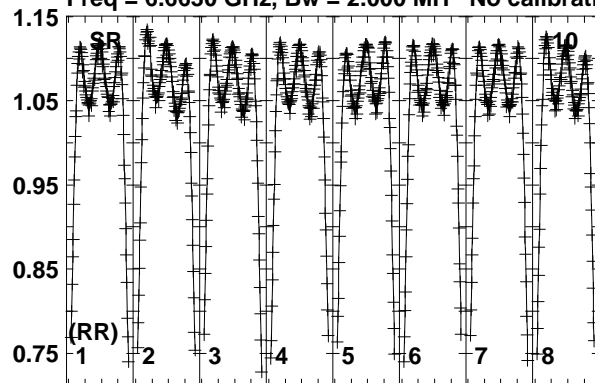
Total-power spectrum Antenna: O8 (05)

Timerange: 01/02:08:56 to 01/02:11:54

Plot file version 285 created 20-MAR-2017 16:00:59

J1925+1227 EM117H 1.UVDATA.1

Freq = 6.6630 GHz, Bw = 2.000 MH No calibration applied and no bandpass applied

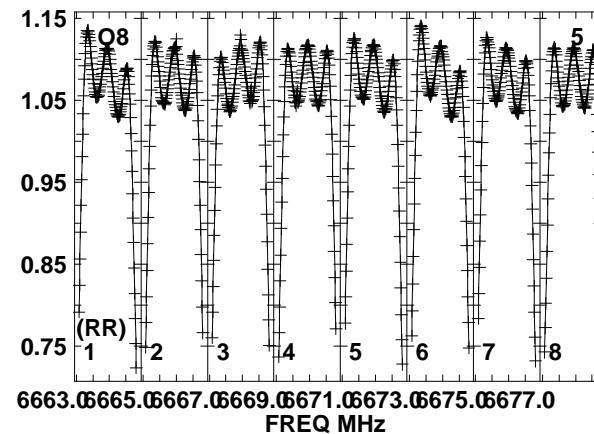
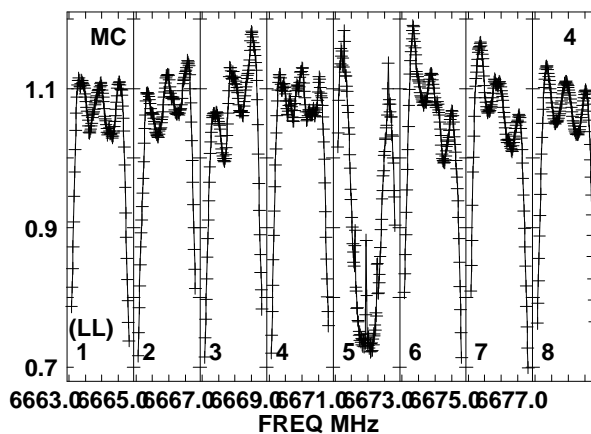
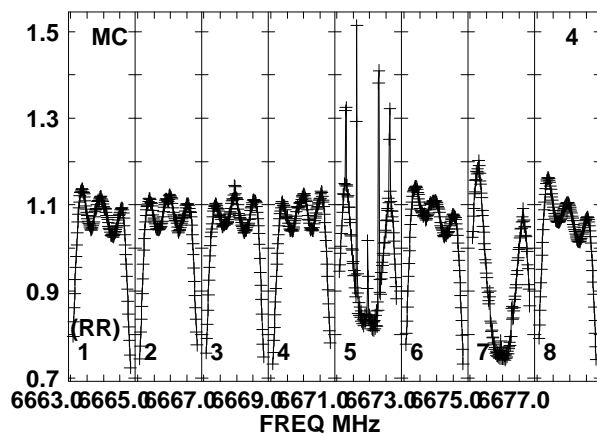
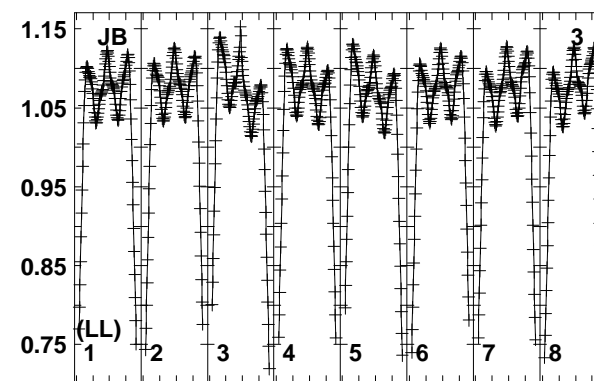
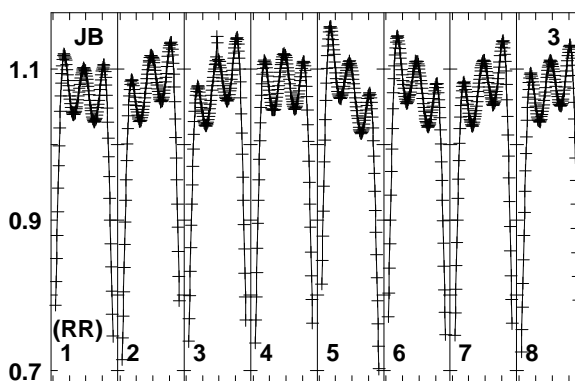
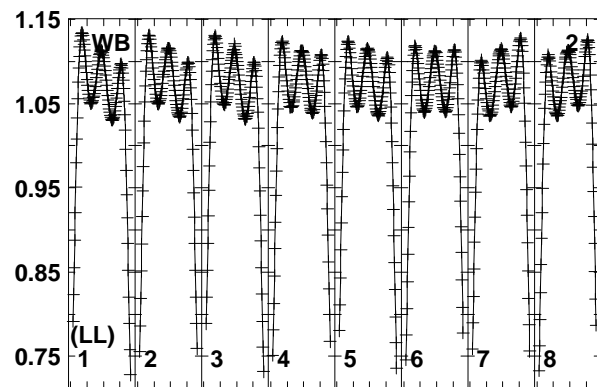
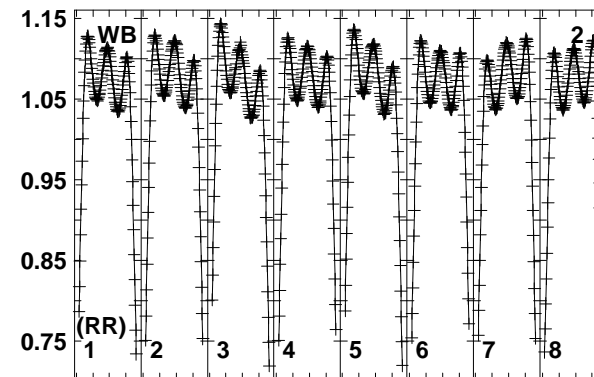
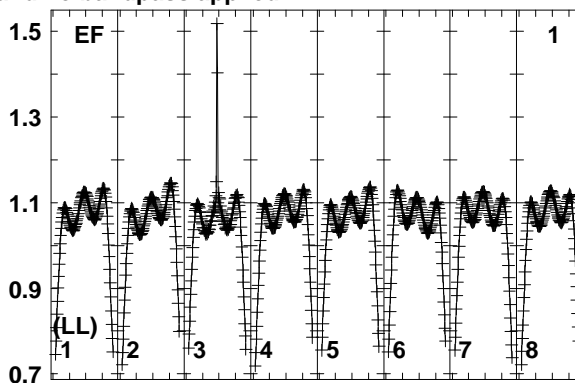
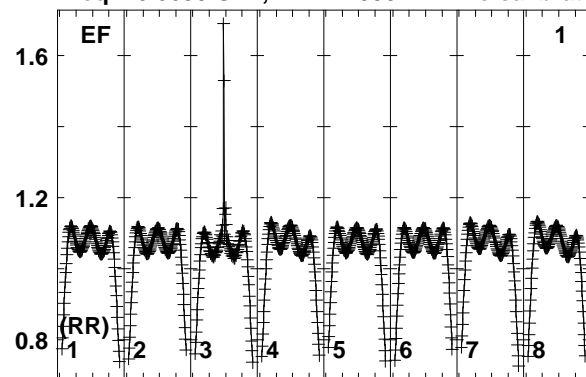


Lower frame: Real Jy  
Total-power spectrum Antenna: SR (10)  
Timerange: 01/02:08:56 to 01/02:11:54

Plot file version 286 created 20-MAR-2017 16:01:00

G45.07+0.13 EM117H 1.UVDATA.1

Freq = 6.6630 GHz, Bw = 2.000 MH No calibration applied and no bandpass applied

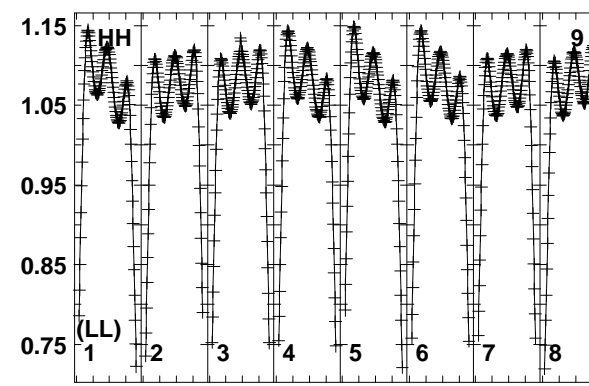
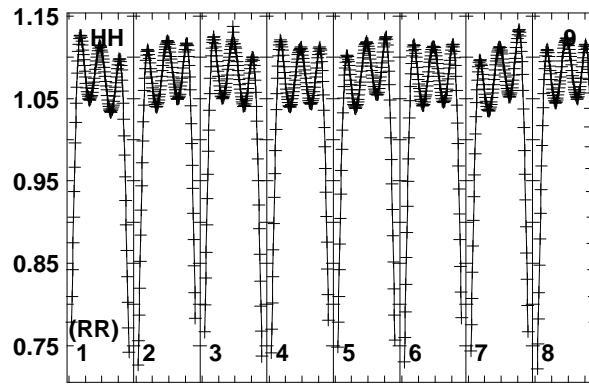
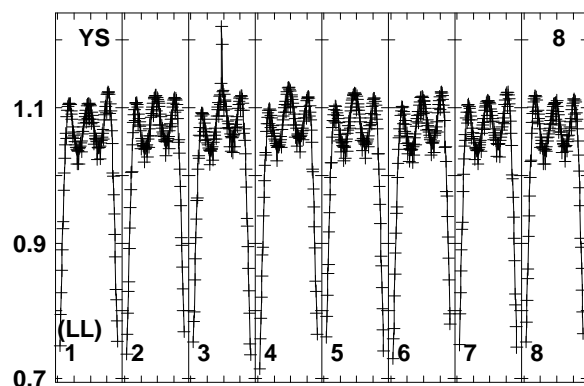
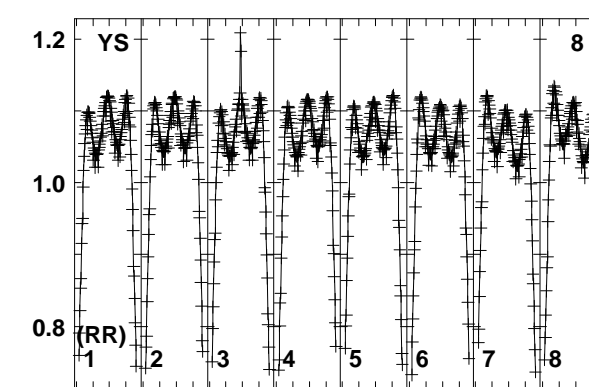
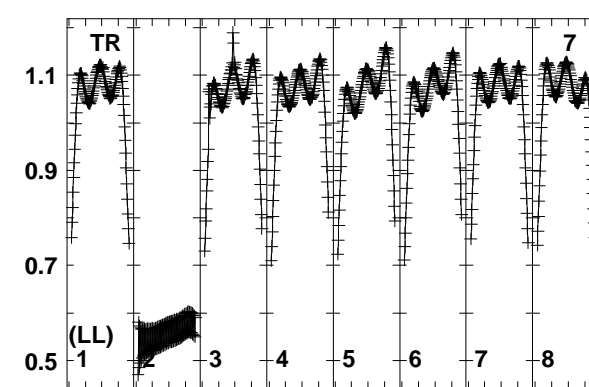
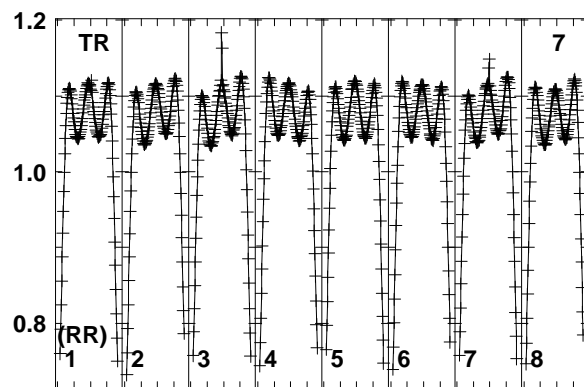
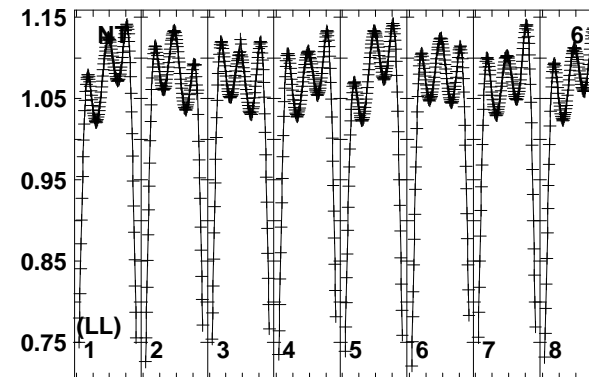
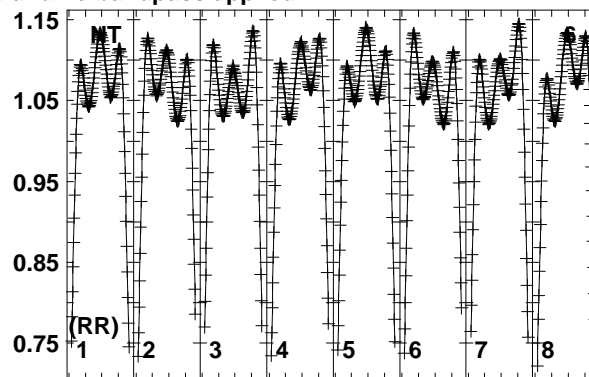
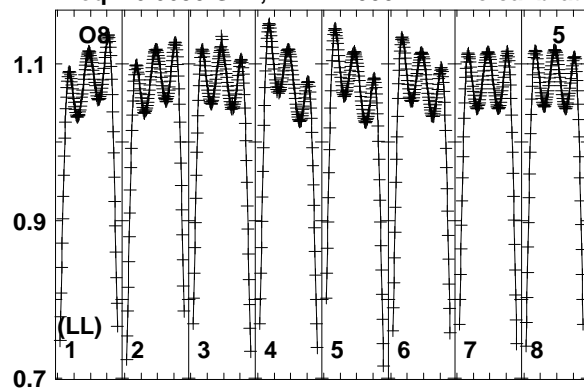


Lower frame: Real Jy  
Total-power spectrum Antenna: EF (01)  
Timerange: 01/02:11:56 to 01/02:13:54

Plot file version 287 created 20-MAR-2017 16:01:00

G45.07+0.13 EM117H 1.UVDATA.1

Freq = 6.6630 GHz, Bw = 2.000 MH No calibration applied and no bandpass applied



6663.06665.06667.06669.06671.06673.06675.06677.0  
FREQ MHz

6663.06665.06667.06669.06671.06673.06675.06677.0  
FREQ MHz

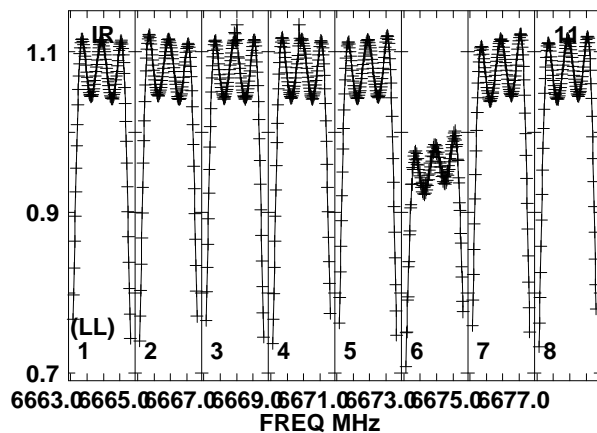
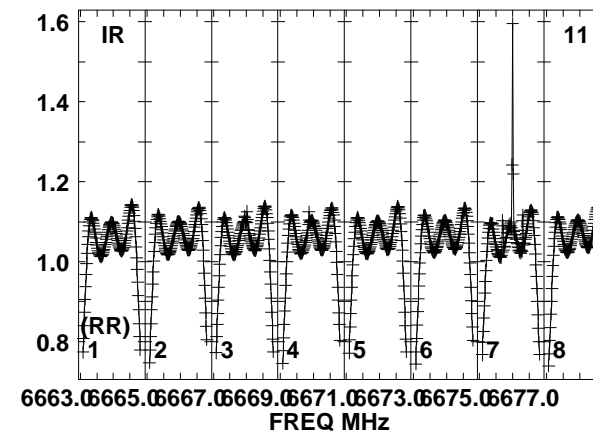
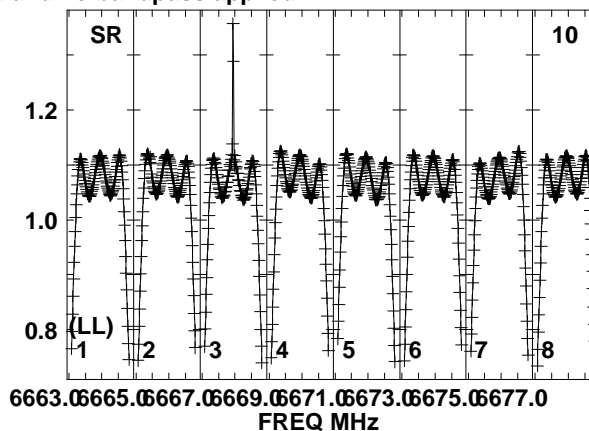
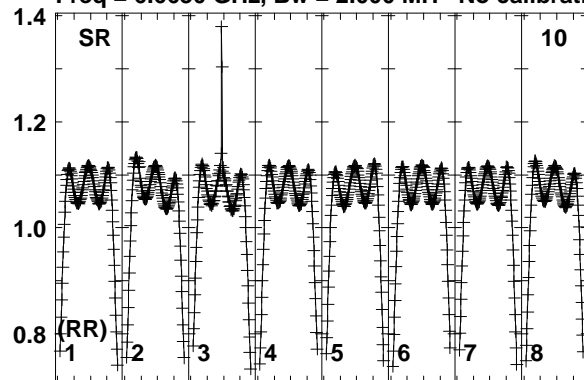
6663.06665.06667.06669.06671.06673.06675.06677.0  
FREQ MHz

Lower frame: Real Jy  
Total-power spectrum Antenna: O8 (05)  
Timerange: 01/02:11:56 to 01/02:13:54

Plot file version 288 created 20-MAR-2017 16:01:00

G45.07+0.13 EM117H 1.UVDATA.1

Freq = 6.6630 GHz, Bw = 2.000 MH No calibration applied and no bandpass applied

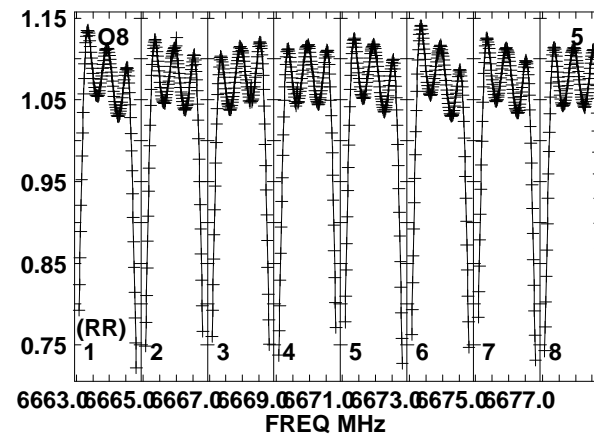
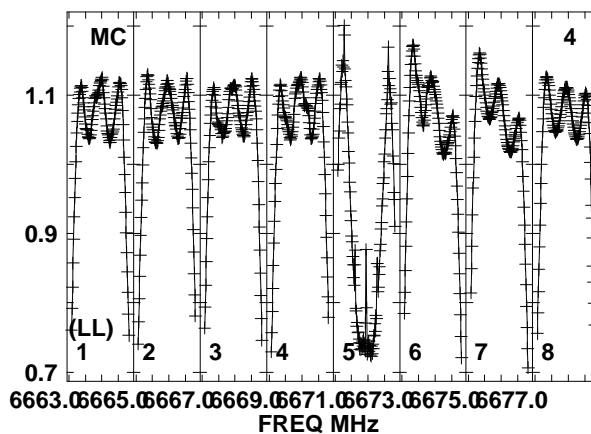
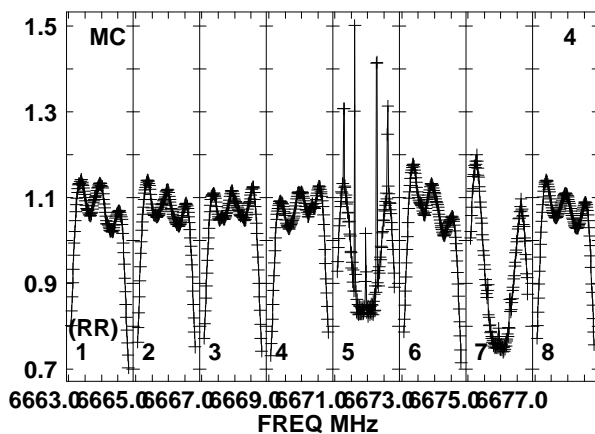
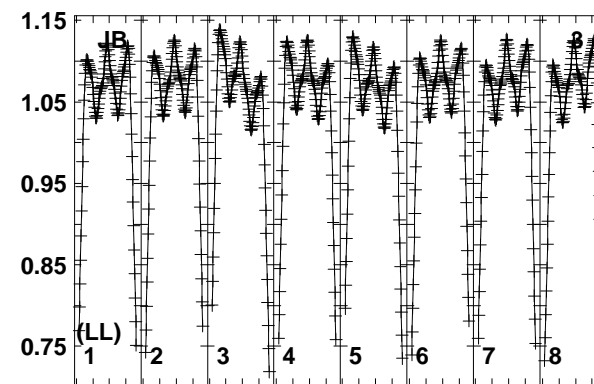
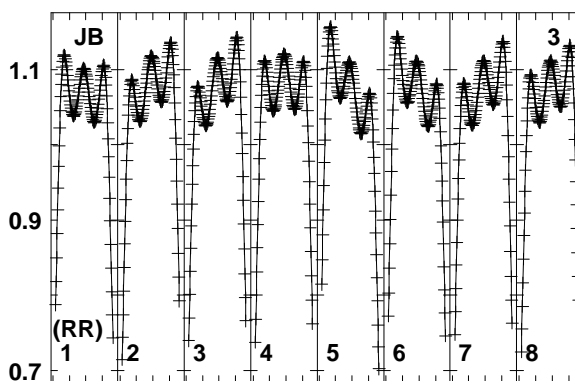
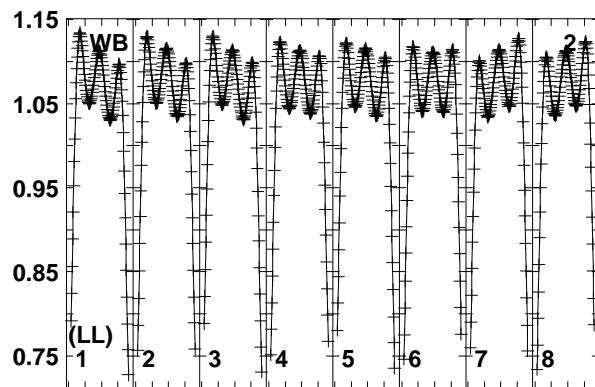
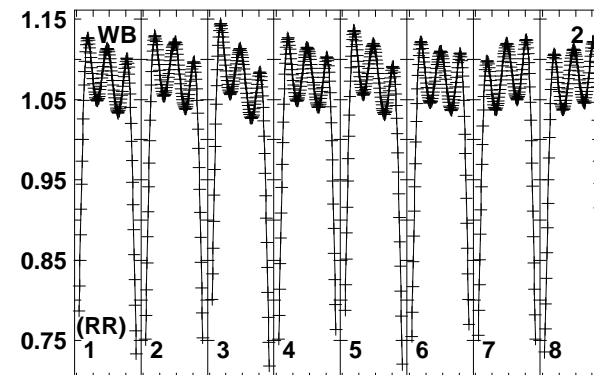
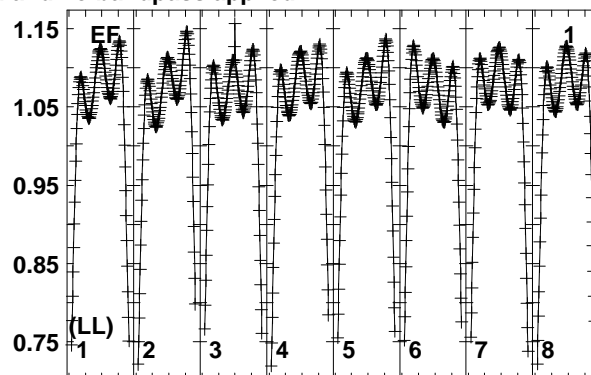
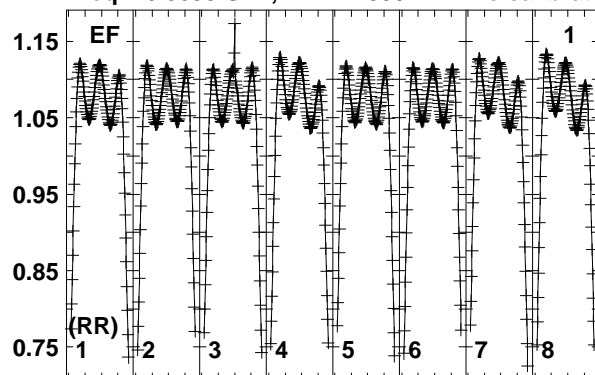


Lower frame: Real Jy  
Total-power spectrum Antenna: SR (10)  
Timerange: 01/02:11:56 to 01/02:13:54

Plot file version 289 created 20-MAR-2017 16:01:00

J1925+1227 EM117H 1.UVDATA.1

Freq = 6.6630 GHz, Bw = 2.000 MH No calibration applied and no bandpass applied

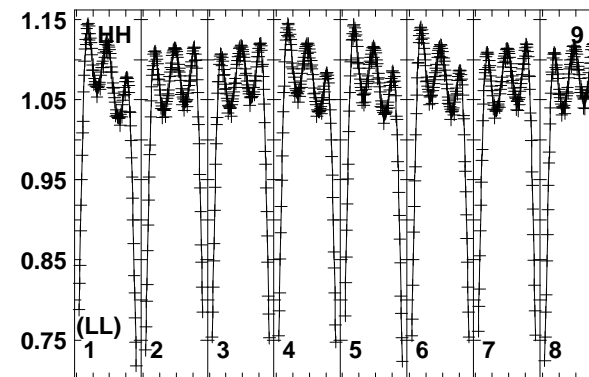
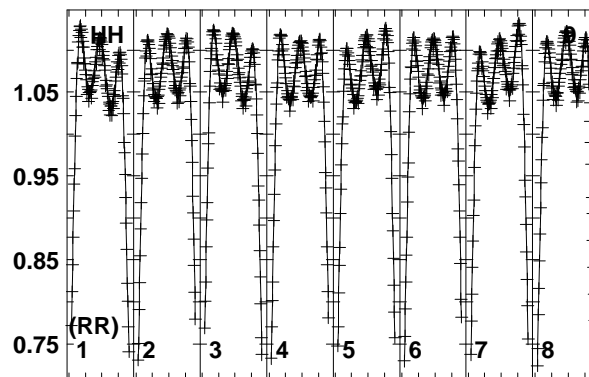
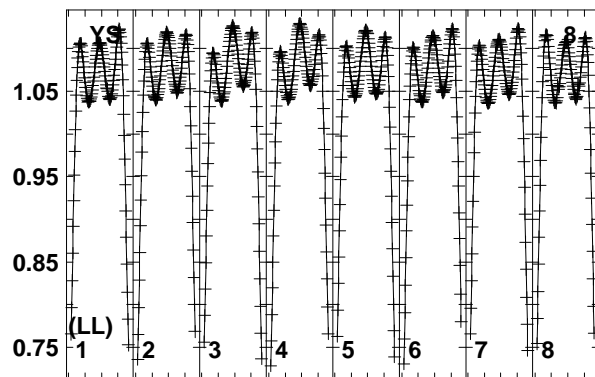
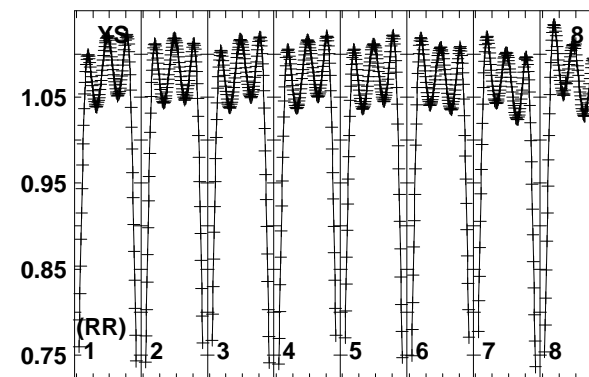
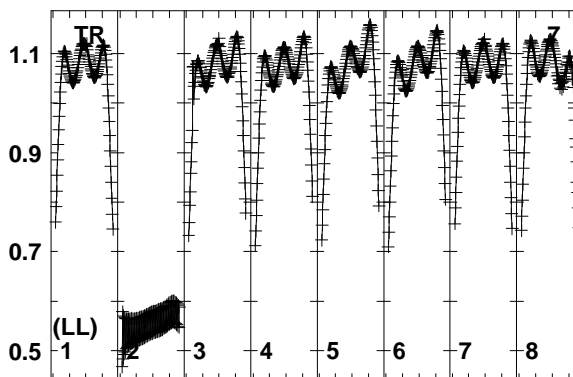
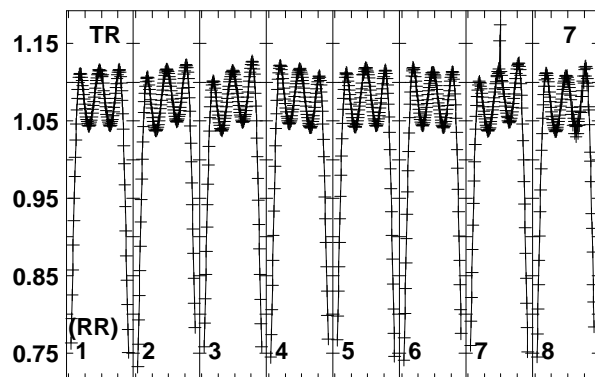
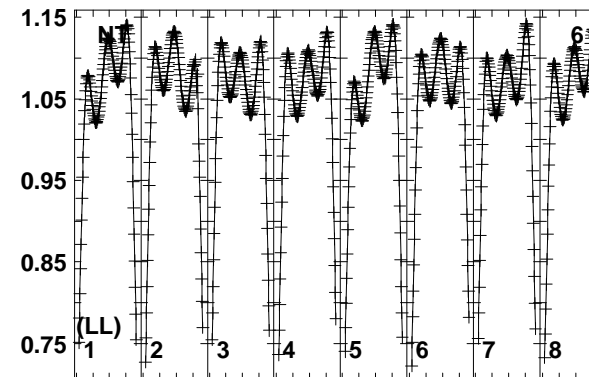
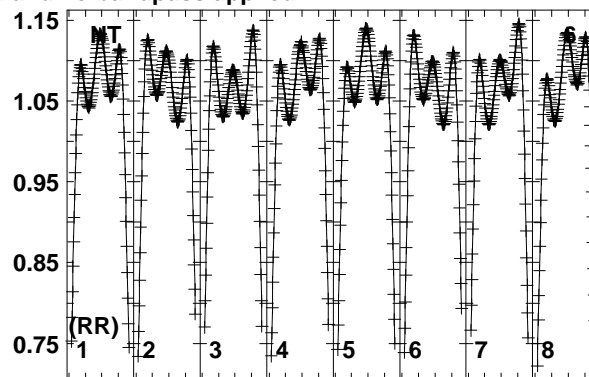
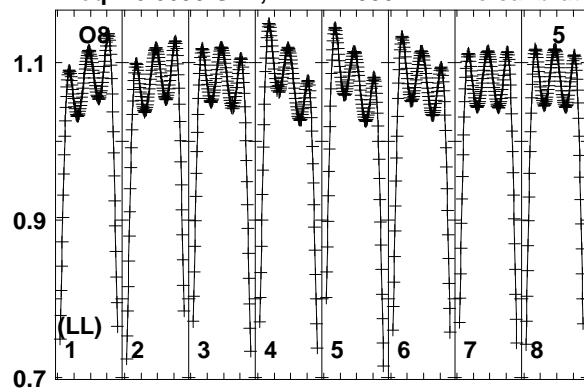


Lower frame: Real Jy  
Total-power spectrum Antenna: EF (01)  
Timerange: 01/02:14:41 to 01/02:17:39

Plot file version 290 created 20-MAR-2017 16:01:01

J1925+1227 EM117H 1.UVDATA.1

Freq = 6.6630 GHz, Bw = 2.000 MH No calibration applied and no bandpass applied



6663.06665.06667.06669.06671.06673.06675.06677.0

FREQ MHz

6663.06665.06667.06669.06671.06673.06675.06677.0

FREQ MHz

6663.06665.06667.06669.06671.06673.06675.06677.0

FREQ MHz

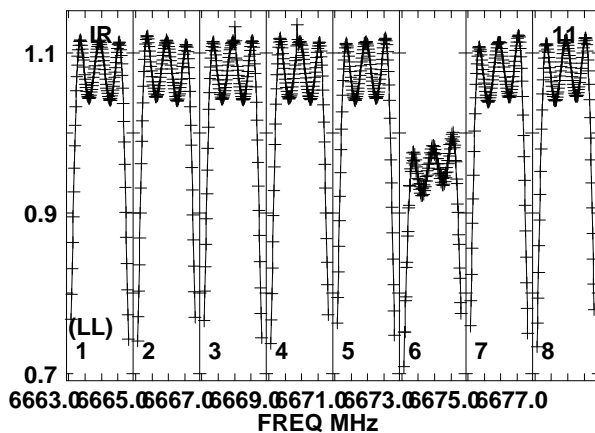
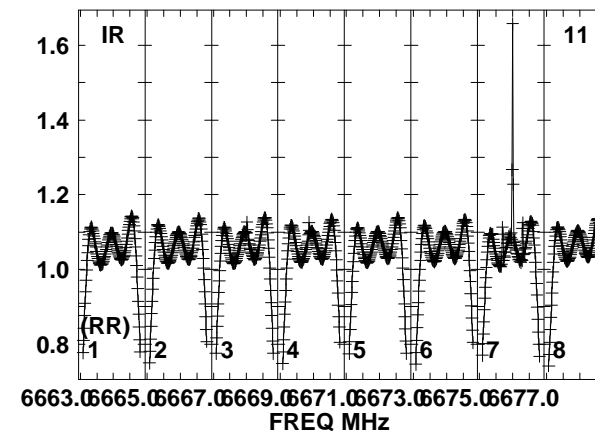
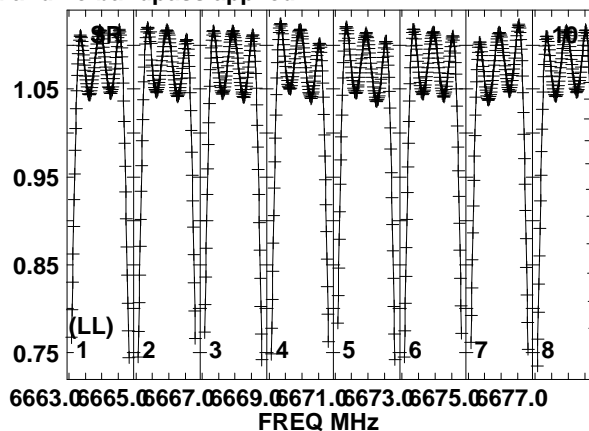
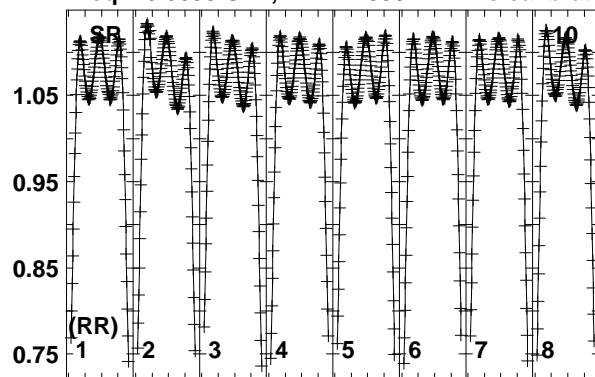
Lower frame: Real Jy  
Total-power spectrum Antenna: O8 (05)  
Timerange: 01/02:14:41 to 01/02:17:39



Plot file version 291 created 20-MAR-2017 16:01:01

J1925+1227 EM117H 1.UVDATA.1

Freq = 6.6630 GHz, Bw = 2.000 MH No calibration applied and no bandpass applied

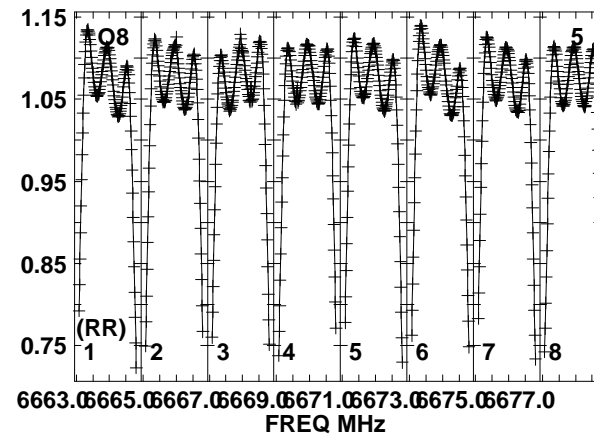
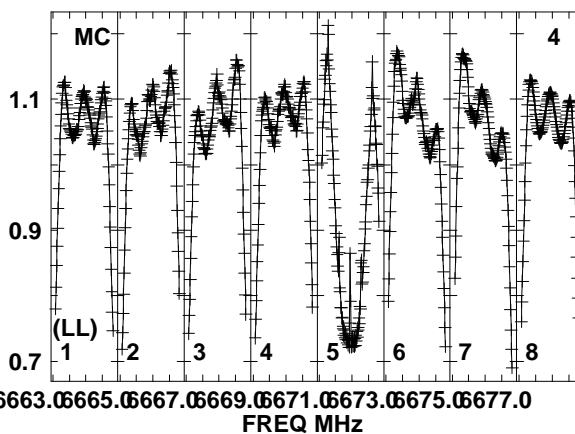
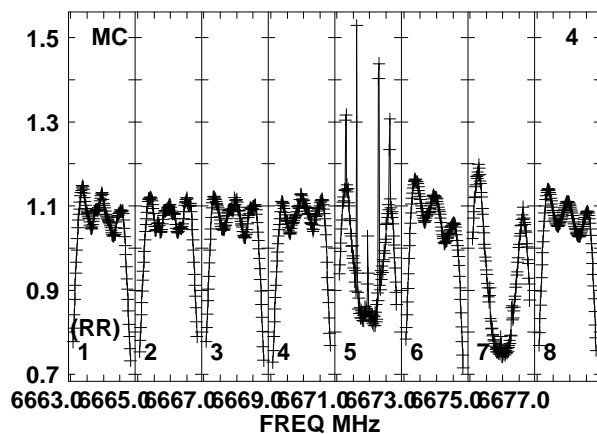
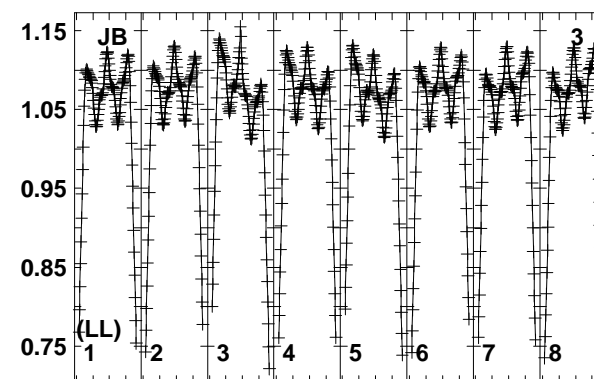
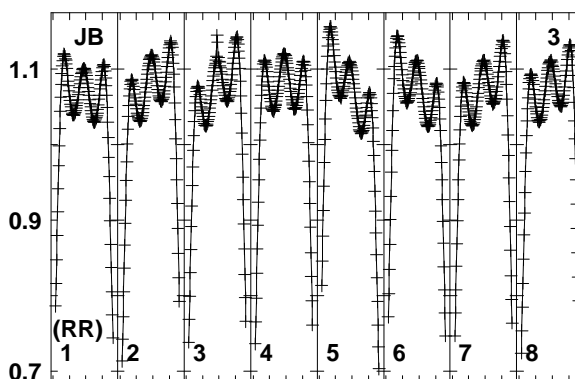
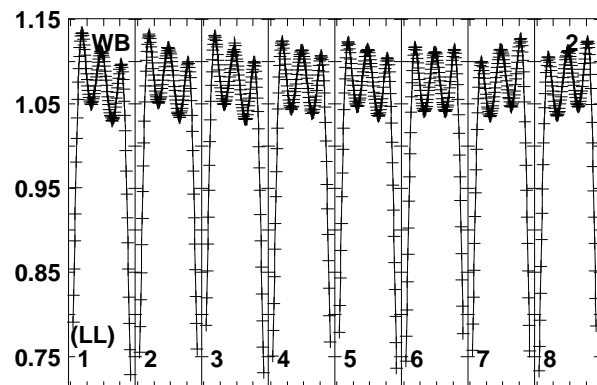
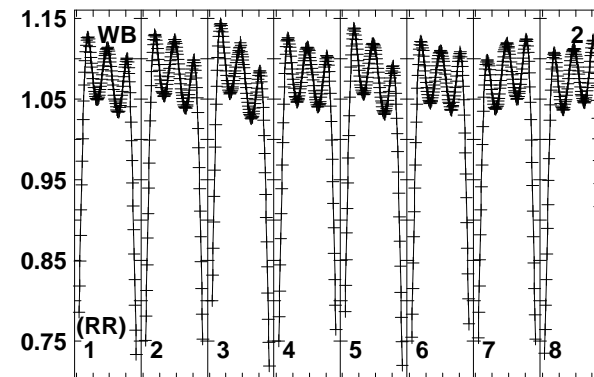
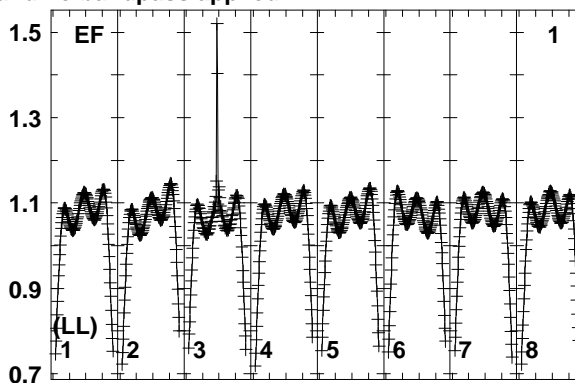
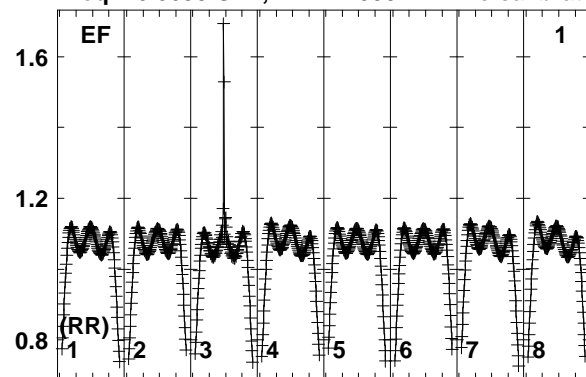


Lower frame: Real Jy  
Total-power spectrum Antenna: SR (10)  
Timerange: 01/02:14:41 to 01/02:17:39

Plot file version 292 created 20-MAR-2017 16:01:01

G45.07+0.13 EM117H 1.UVDATA.1

Freq = 6.6630 GHz, Bw = 2.000 MH No calibration applied and no bandpass applied



6663.06665.06667.06669.06671.06673.06675.06677.0

FREQ MHz

6663.06665.06667.06669.06671.06673.06675.06677.0

FREQ MHz

6663.06665.06667.06669.06671.06673.06675.06677.0

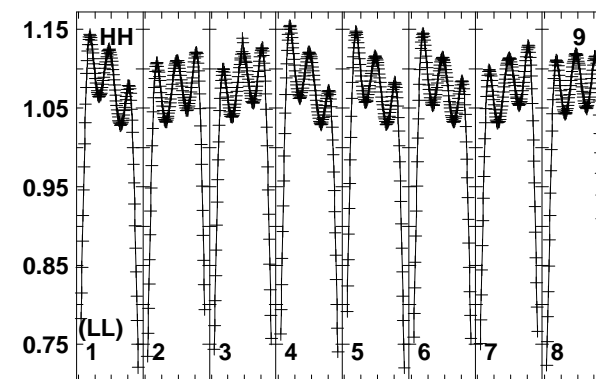
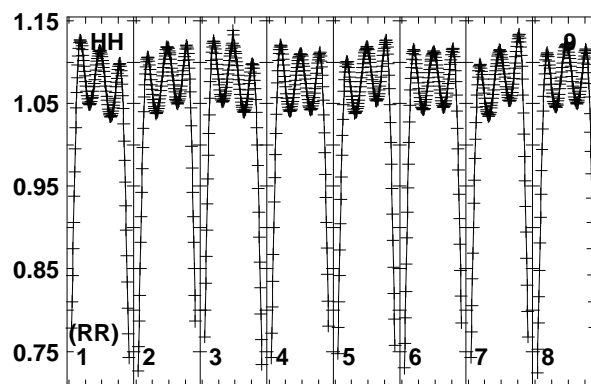
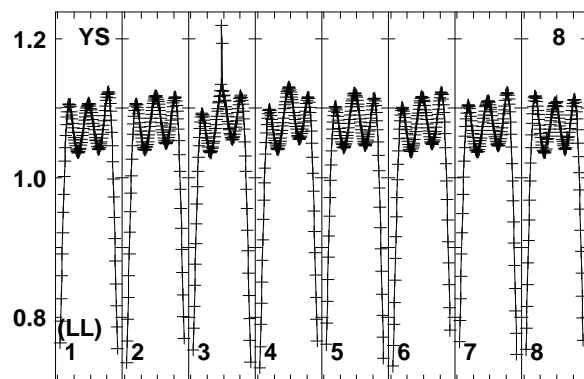
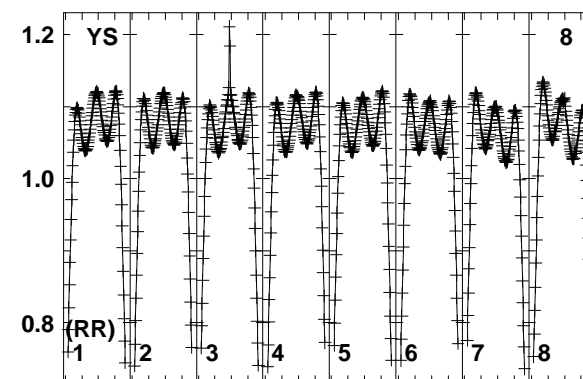
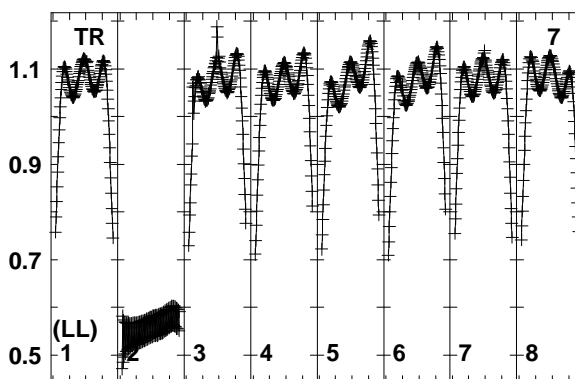
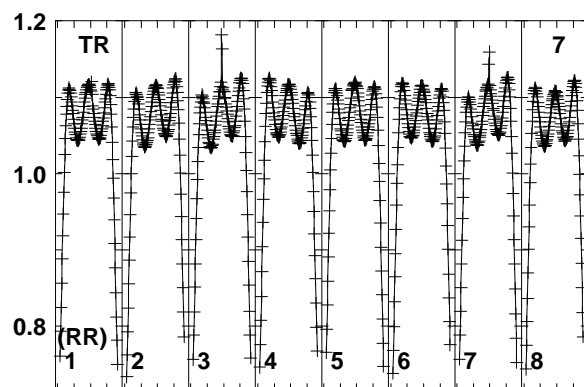
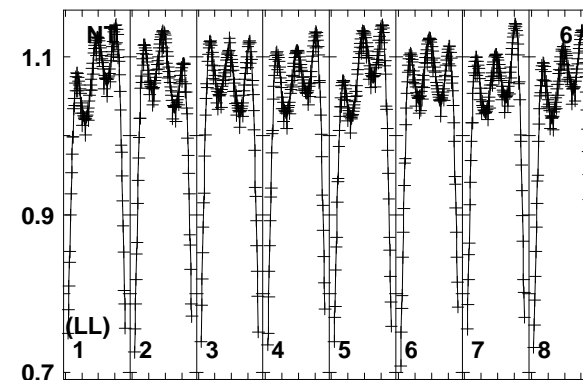
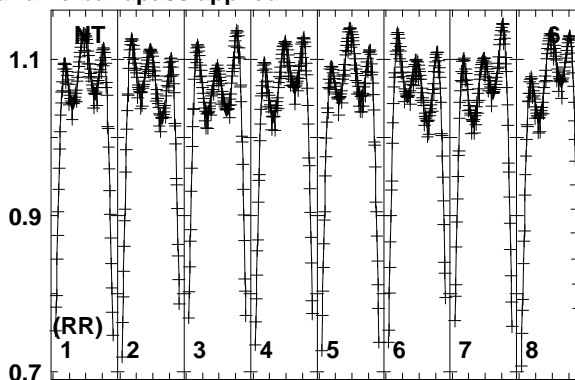
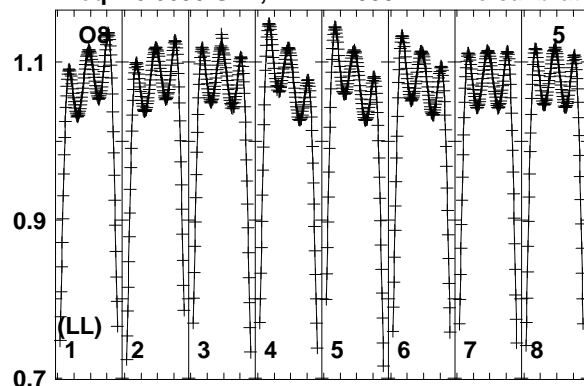
FREQ MHz

Lower frame: Real Jy  
Total-power spectrum Antenna: EF (01)  
Timerange: 01/02:17:41 to 01/02:19:39

Plot file version 293 created 20-MAR-2017 16:01:01

G45.07+0.13 EM117H 1.UVDATA.1

Freq = 6.6630 GHz, Bw = 2.000 MH No calibration applied and no bandpass applied



6663.06665.06667.06669.06671.06673.06675.06677.0

FREQ MHz

6663.06665.06667.06669.06671.06673.06675.06677.0

FREQ MHz

6663.06665.06667.06669.06671.06673.06675.06677.0

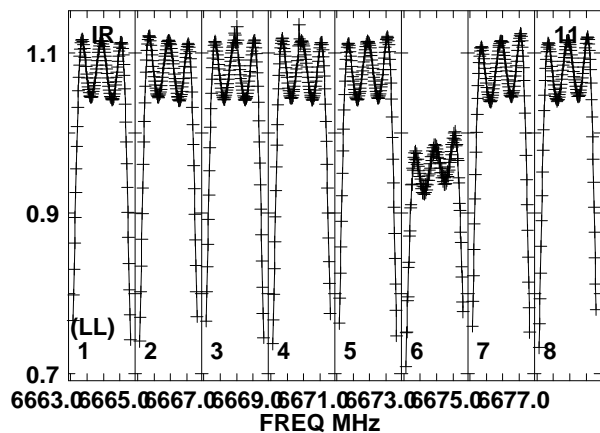
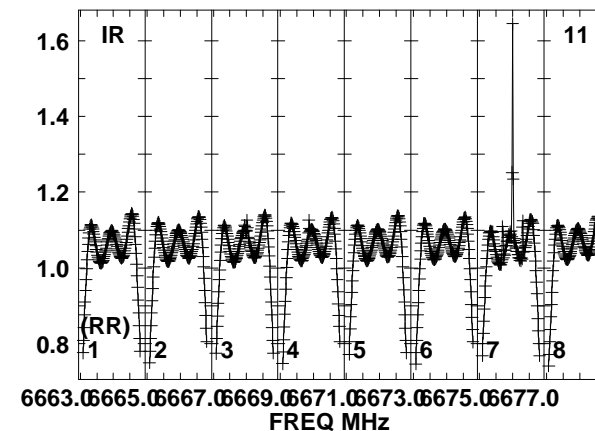
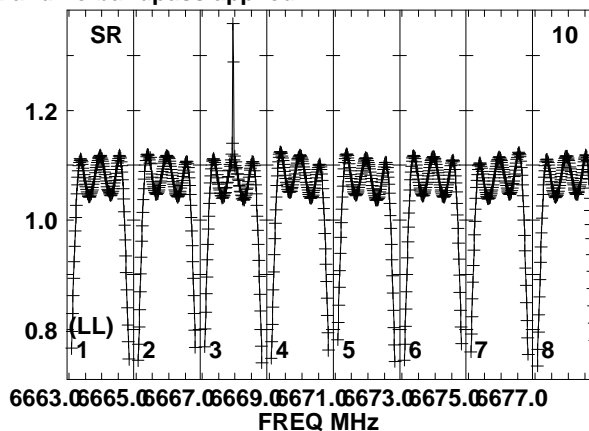
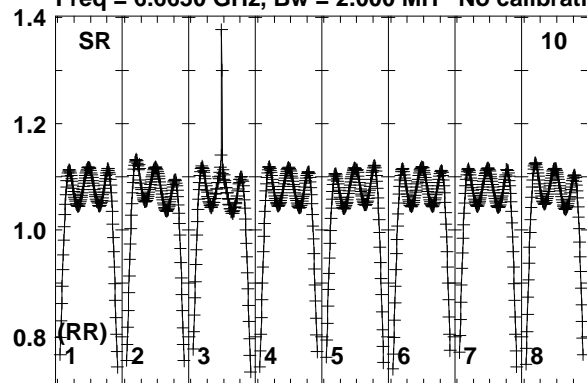
FREQ MHz

Lower frame: Real Jy  
Total-power spectrum Antenna: O8 (05)  
Timerange: 01/02:17:41 to 01/02:19:39

Plot file version 294 created 20-MAR-2017 16:01:02

G45.07+0.13 EM117H 1.UVDATA.1

Freq = 6.6630 GHz, Bw = 2.000 MH No calibration applied and no bandpass applied

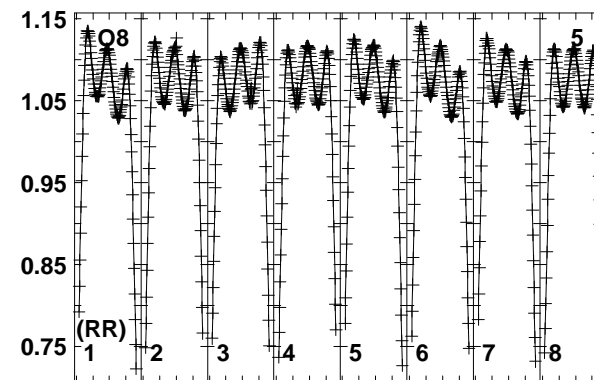
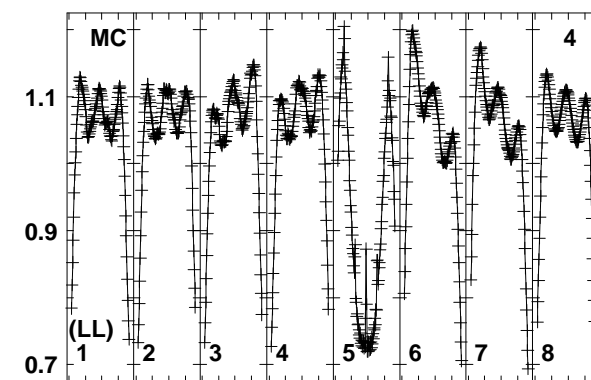
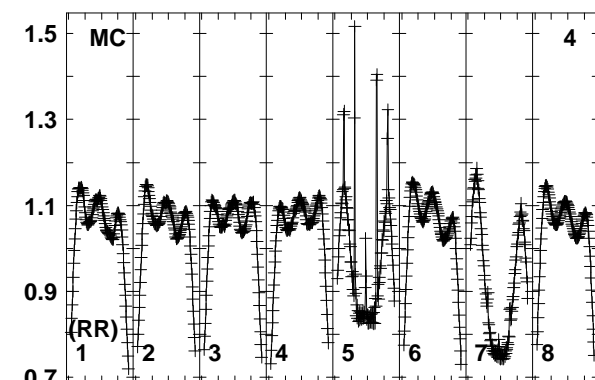
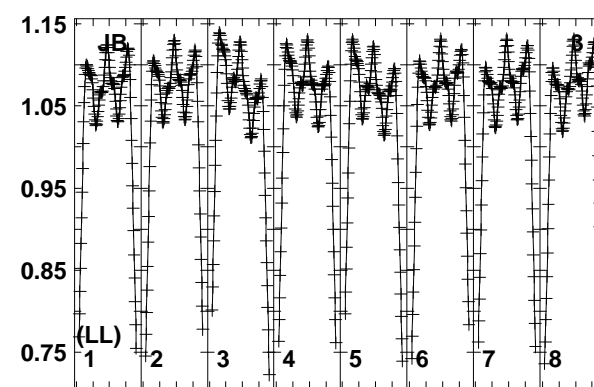
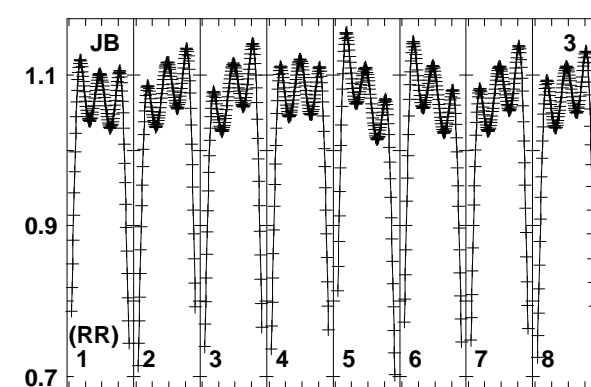
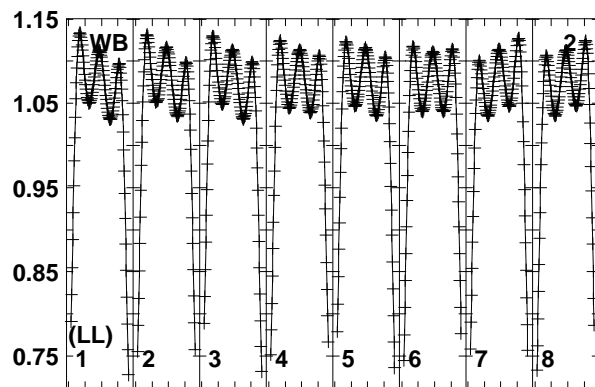
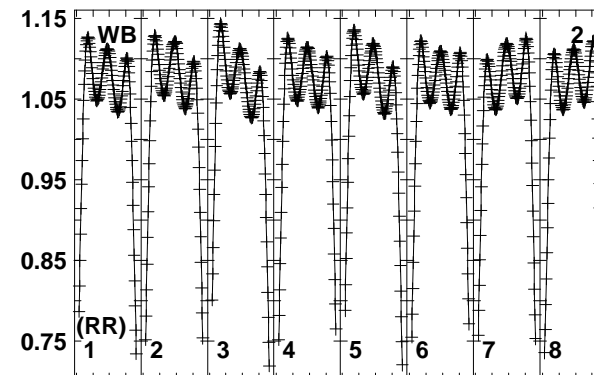
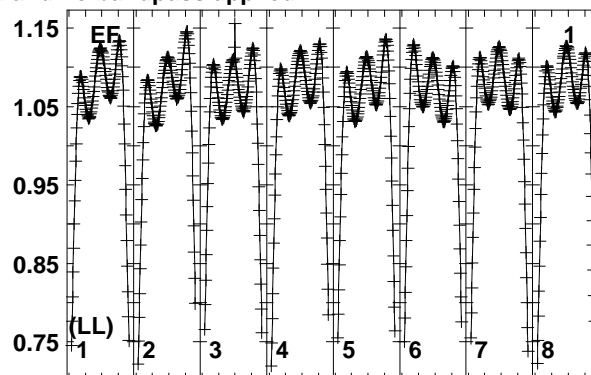
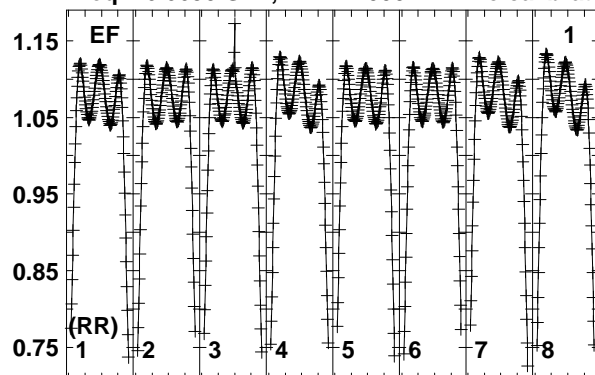


Lower frame: Real Jy  
Total-power spectrum Antenna: SR (10)  
Timerange: 01/02:17:41 to 01/02:19:39

Plot file version 295 created 20-MAR-2017 16:01:02

J1925+1227 EM117H 1.UVDATA.1

Freq = 6.6630 GHz, Bw = 2.000 MH No calibration applied and no bandpass applied



6663.06665.06667.06669.06671.06673.06675.06677.0  
FREQ MHz

6663.06665.06667.06669.06671.06673.06675.06677.0  
FREQ MHz

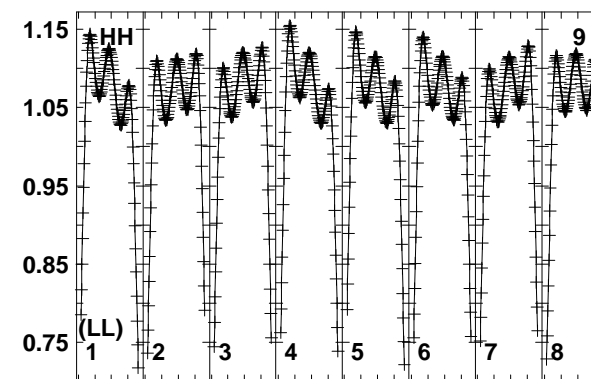
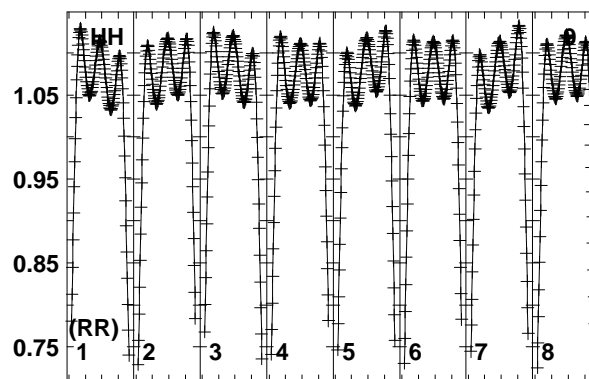
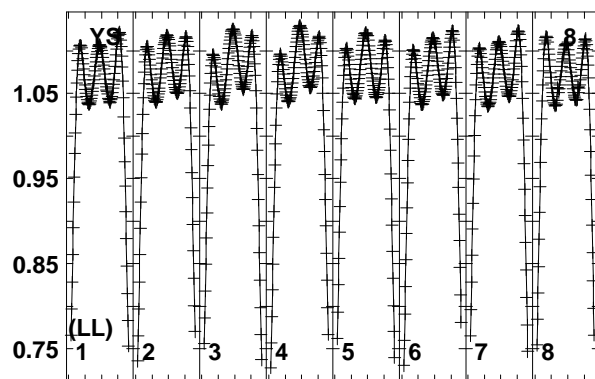
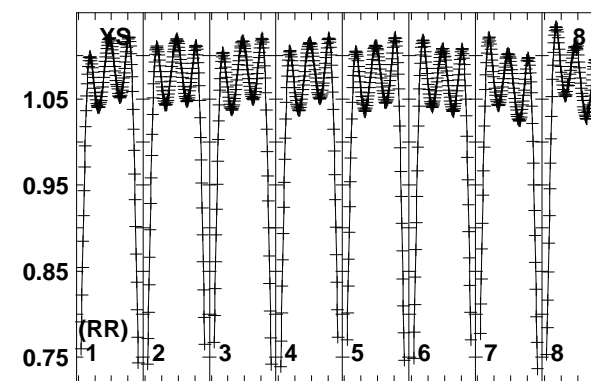
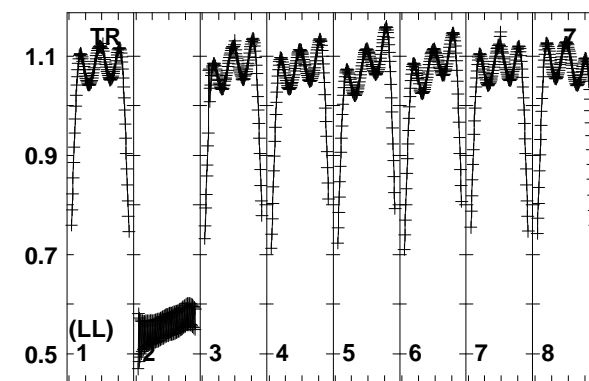
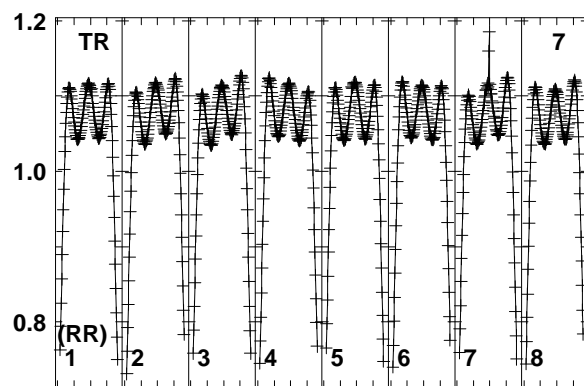
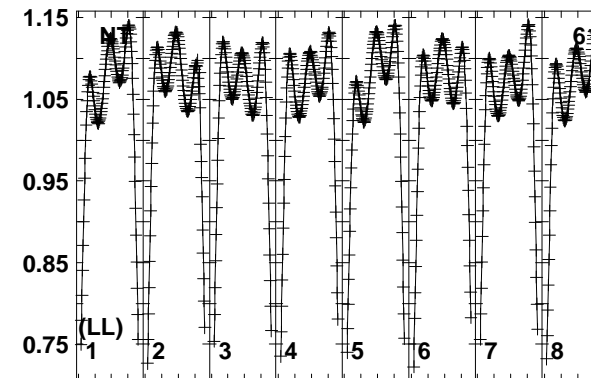
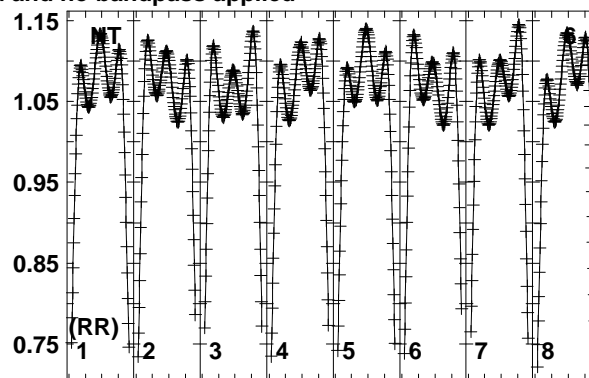
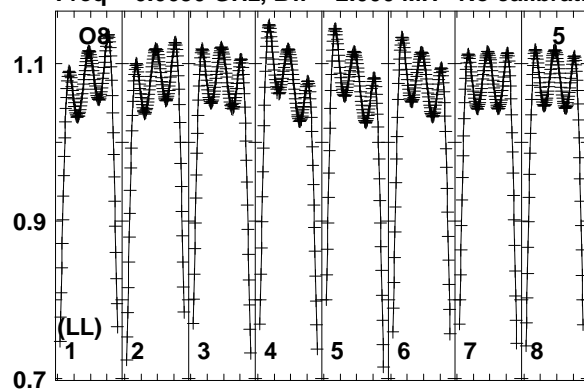
6663.06665.06667.06669.06671.06673.06675.06677.0  
FREQ MHz

Lower frame: Real Jy  
Total-power spectrum Antenna: EF (01)  
Timerange: 01/02:19:41 to 01/02:22:39

Plot file version 296 created 20-MAR-2017 16:01:02

J1925+1227 EM117H 1.UVDATA.1

Freq = 6.6630 GHz, Bw = 2.000 MH No calibration applied and no bandpass applied



6663.06665.06667.06669.06671.06673.06675.06677.0

FREQ MHz

6663.06665.06667.06669.06671.06673.06675.06677.0

FREQ MHz

6663.06665.06667.06669.06671.06673.06675.06677.0

FREQ MHz

Lower frame: Real Jy

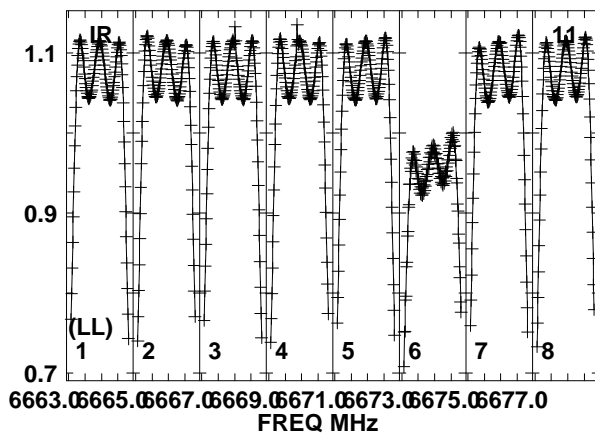
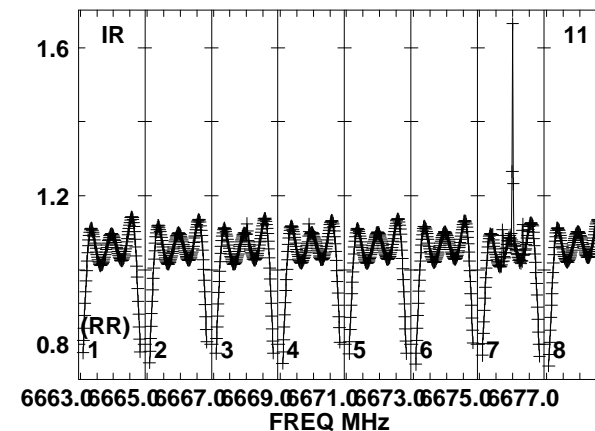
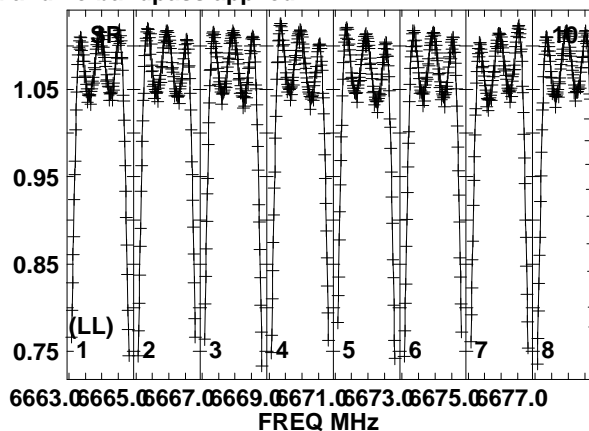
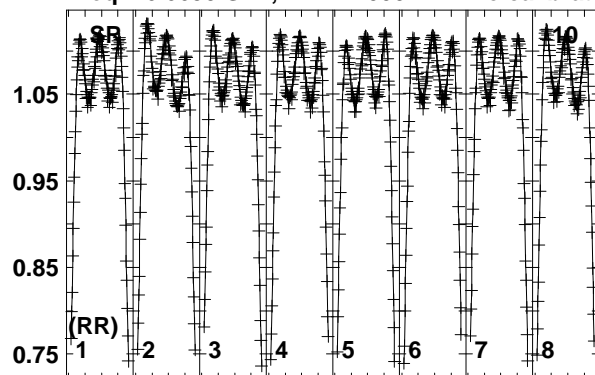
Total-power spectrum Antenna: O8 (05)

Timerange: 01/02:19:41 to 01/02:22:39

Plot file version 297 created 20-MAR-2017 16:01:03

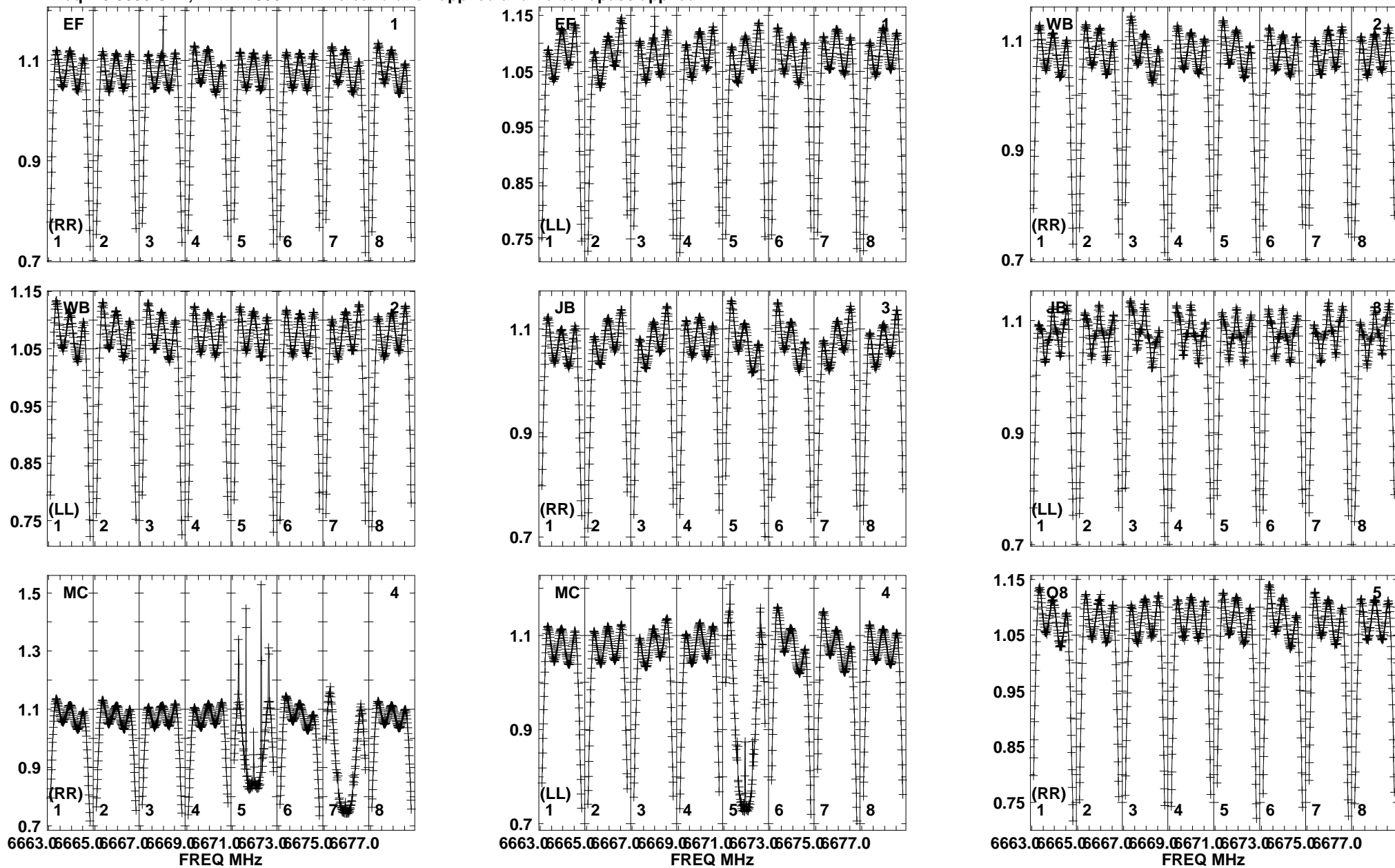
J1925+1227 EM117H 1.UVDATA.1

Freq = 6.6630 GHz, Bw = 2.000 MH No calibration applied and no bandpass applied



Lower frame: Real Jy  
Total-power spectrum Antenna: SR (10)  
Timerange: 01/02:19:41 to 01/02:22:39

Plot file version 298 created 20-MAR-2017 16:01:03  
 J2202+4216 EM117H 1.UVDATA.1  
 Freq = 6.6630 GHz, Bw = 2.000 MH No calibration applied and no bandpass applied



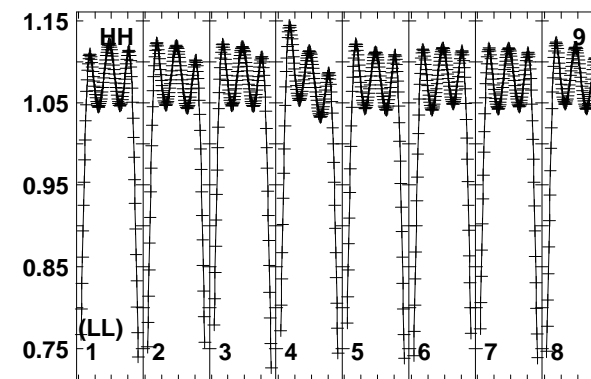
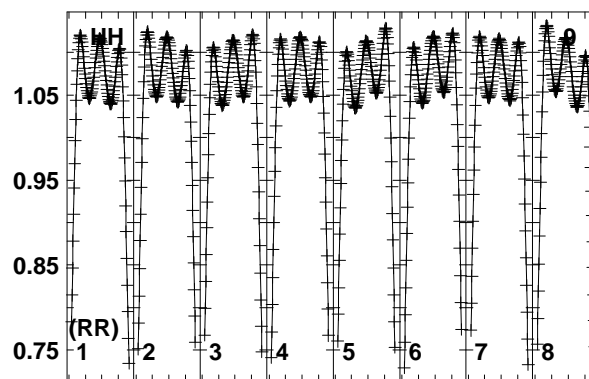
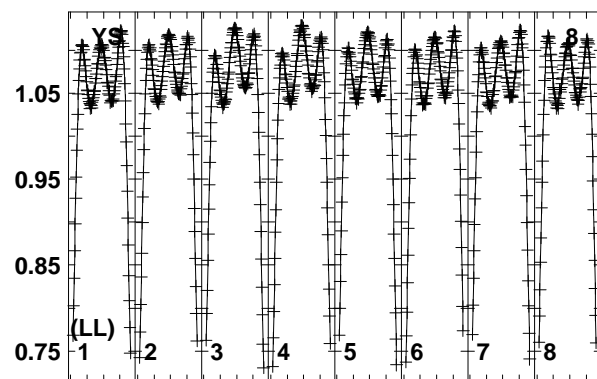
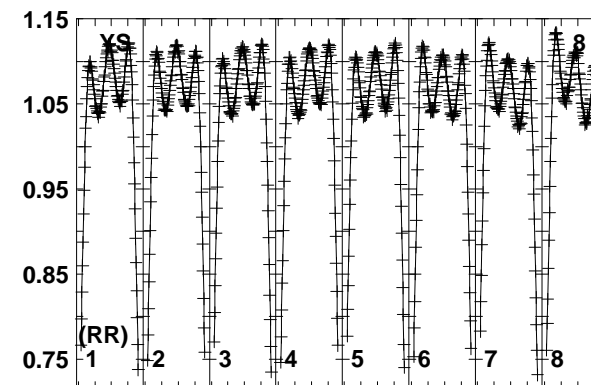
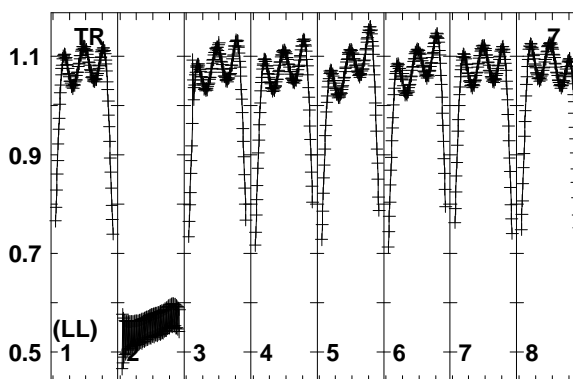
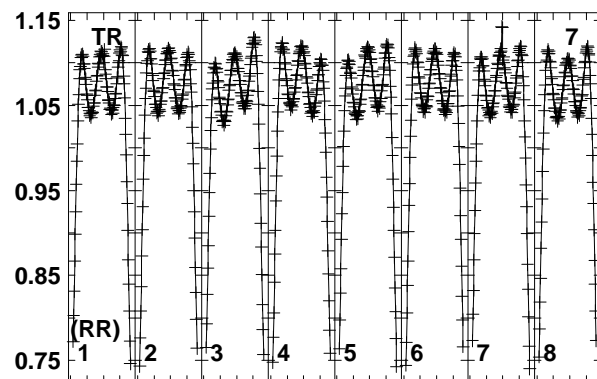
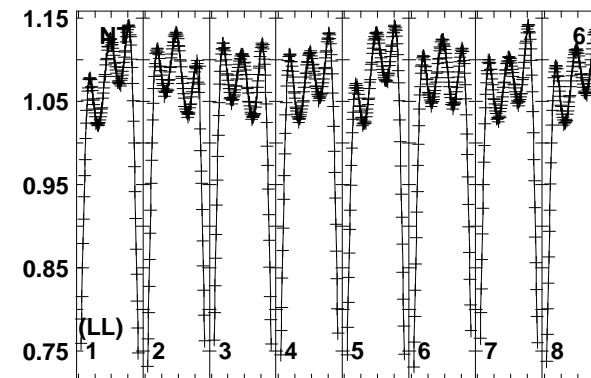
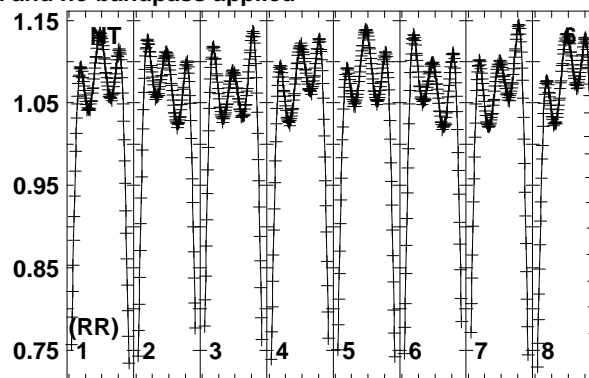
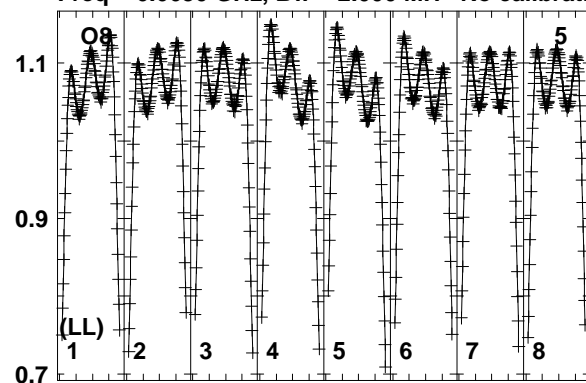
Lower frame: Real Jy  
 Total-power spectrum Antenna: EF (01)  
 Timerange: 01/02:28:01 to 01/02:35:59



Plot file version 299 created 20-MAR-2017 16:01:04

J2202+4216 EM117H 1.UVDATA.1

Freq = 6.6630 GHz, Bw = 2.000 MH No calibration applied and no bandpass applied



6663.06665.06667.06669.06671.06673.06675.06677.0

FREQ MHz

6663.06665.06667.06669.06671.06673.06675.06677.0

FREQ MHz

6663.06665.06667.06669.06671.06673.06675.06677.0

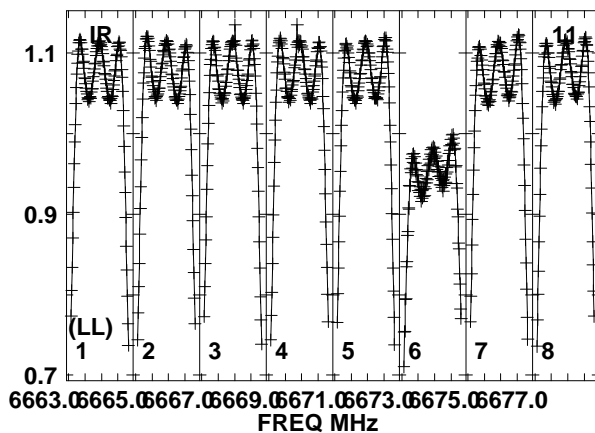
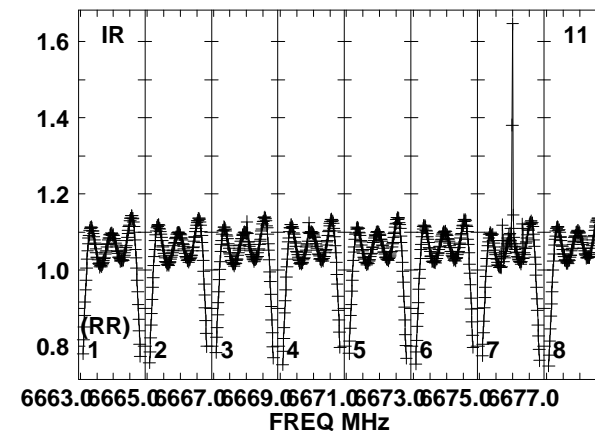
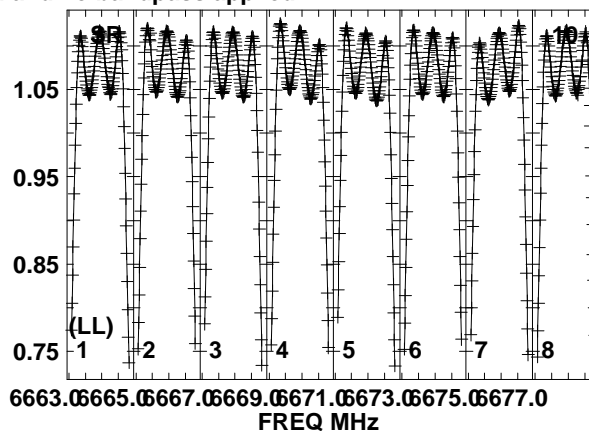
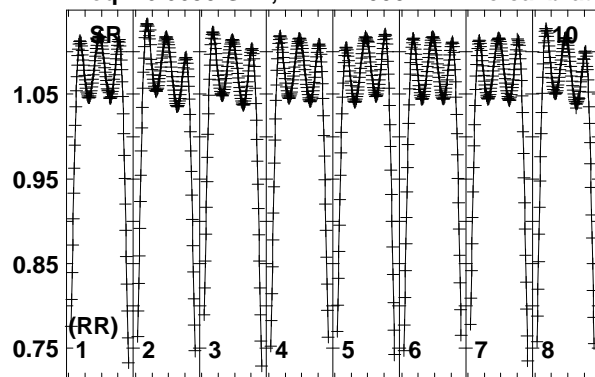
FREQ MHz

Lower frame: Real Jy  
Total-power spectrum Antenna: O8 (05)  
Timerange: 01/02:28:01 to 01/02:35:59

Plot file version 300 created 20-MAR-2017 16:01:05

J2202+4216 EM117H 1.UVDATA.1

Freq = 6.6630 GHz, Bw = 2.000 MH No calibration applied and no bandpass applied

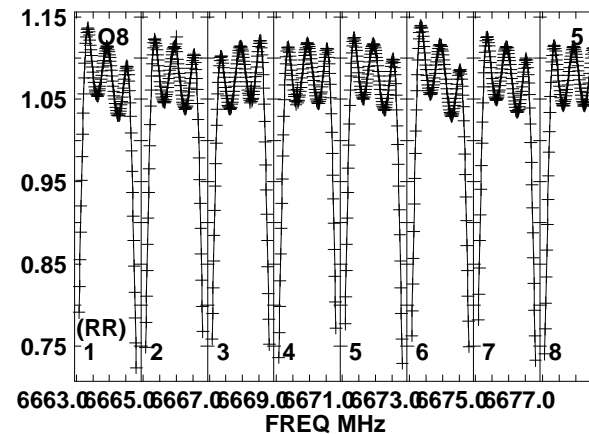
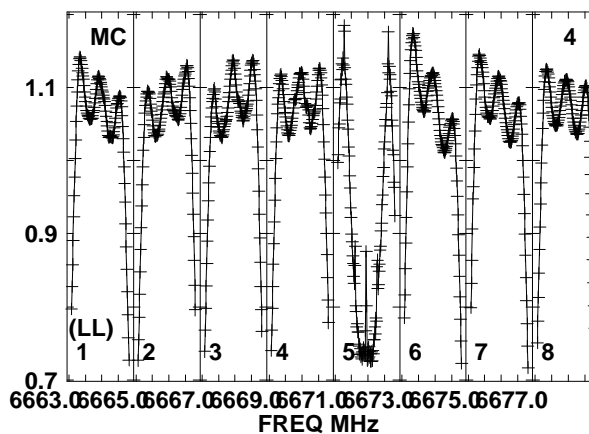
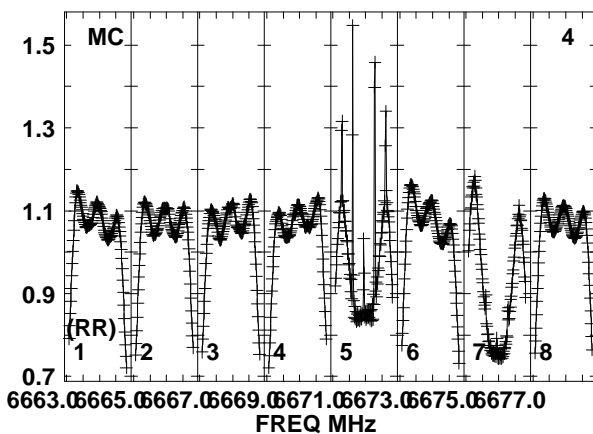
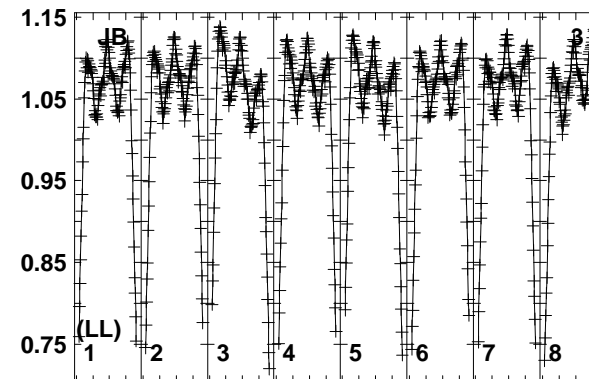
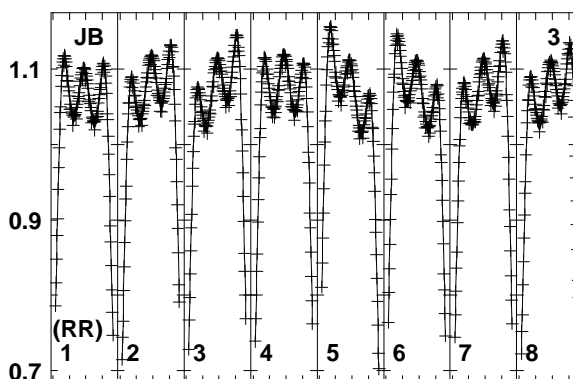
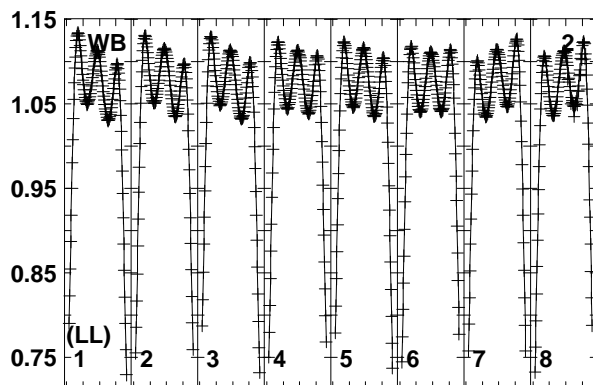
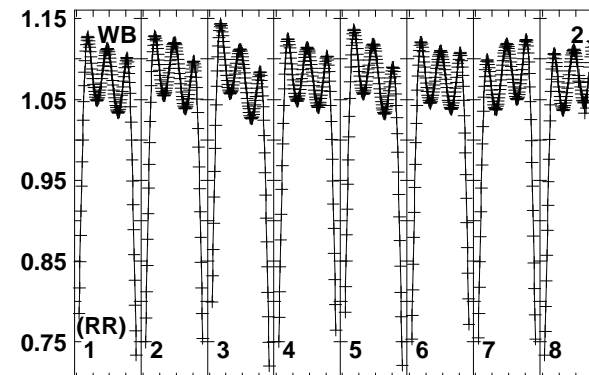
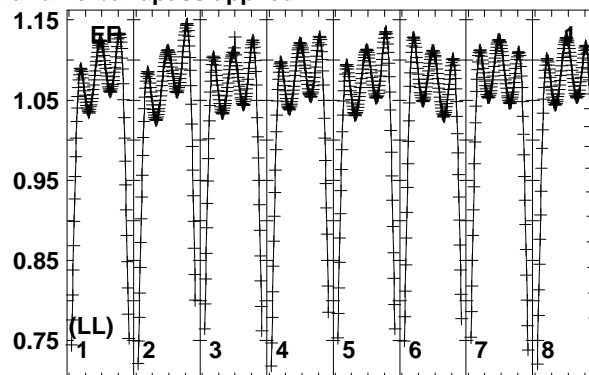
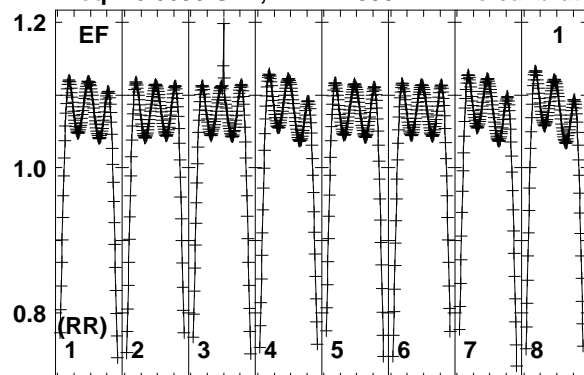


Lower frame: Real Jy  
Total-power spectrum Antenna: SR (10)  
Timerange: 01/02:28:01 to 01/02:35:59

Plot file version 301 created 20-MAR-2017 16:01:05

J1925+1227 EM117H 1.UVDATA.1

Freq = 6.6630 GHz, Bw = 2.000 MH No calibration applied and no bandpass applied

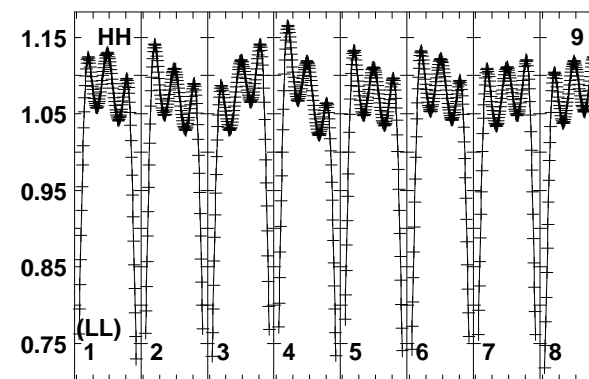
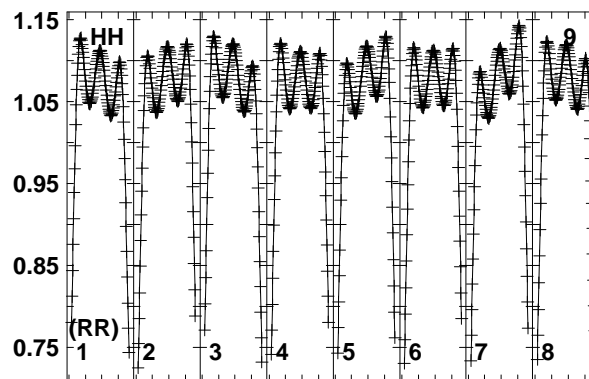
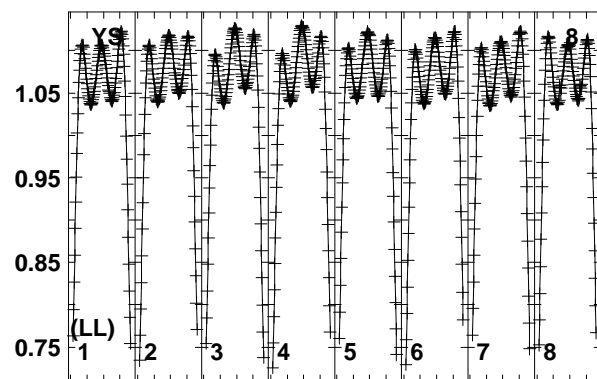
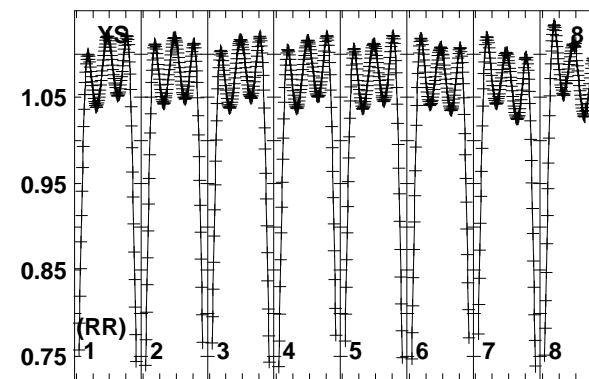
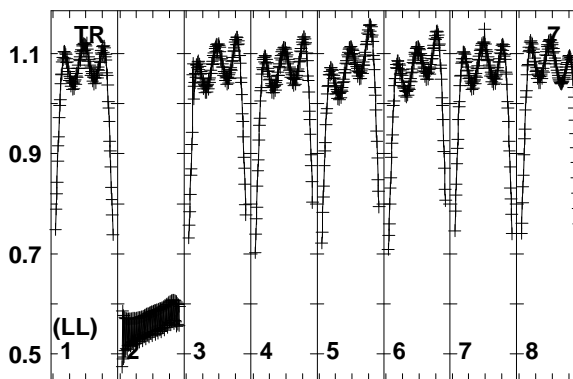
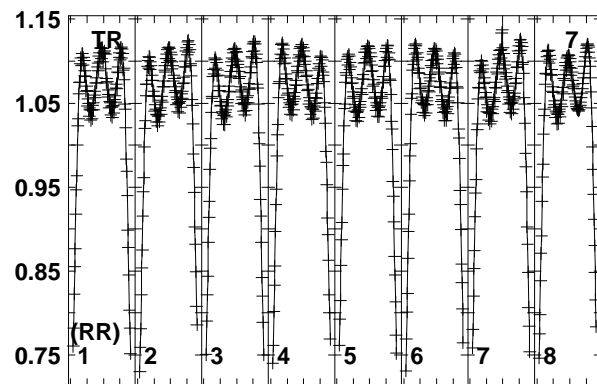
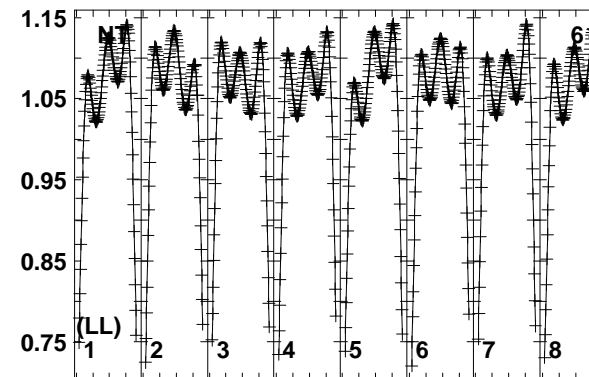
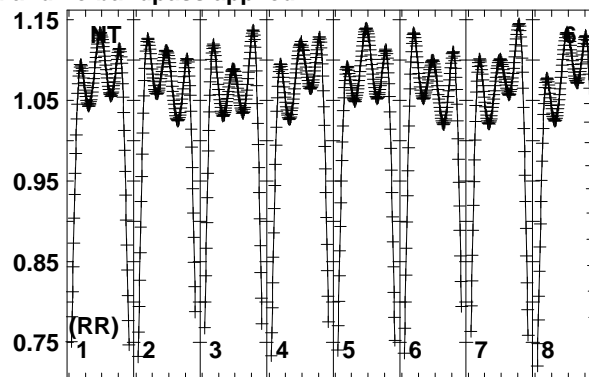
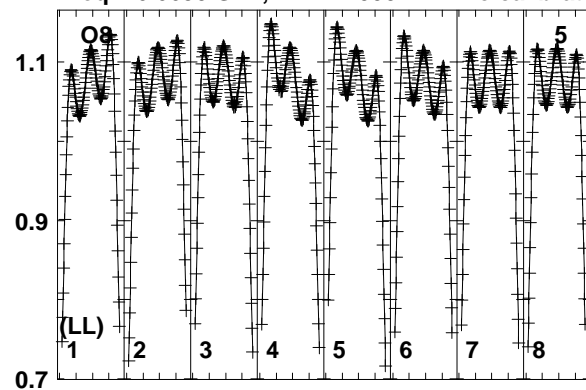


Lower frame: Real Jy  
Total-power spectrum Antenna: EF (01)  
Timerange: 01/02:41:31 to 01/02:44:29

Plot file version 302 created 20-MAR-2017 16:01:05

J1925+1227 EM117H 1.UVDATA.1

Freq = 6.6630 GHz, Bw = 2.000 MH No calibration applied and no bandpass applied



6663.06665.06667.06669.06671.06673.06675.06677.0  
FREQ MHz

6663.06665.06667.06669.06671.06673.06675.06677.0  
FREQ MHz

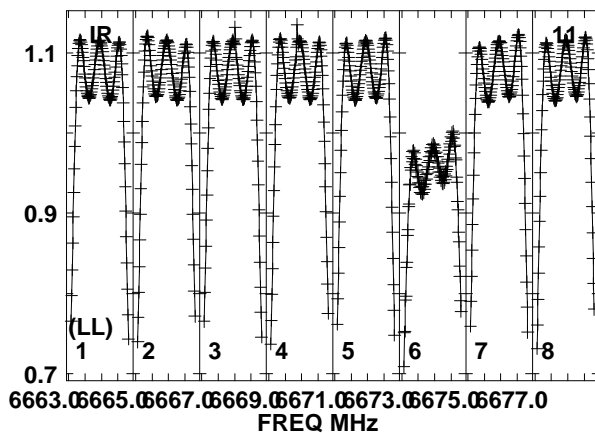
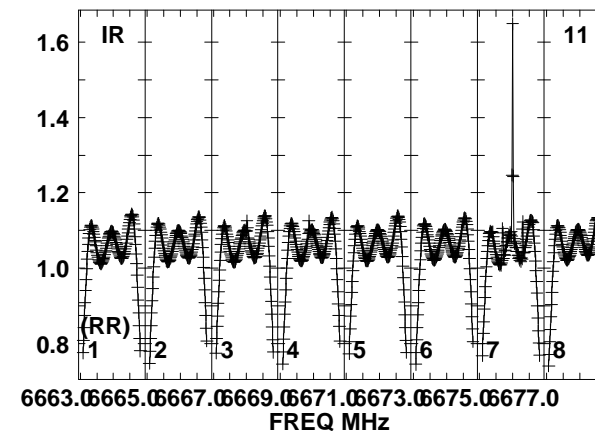
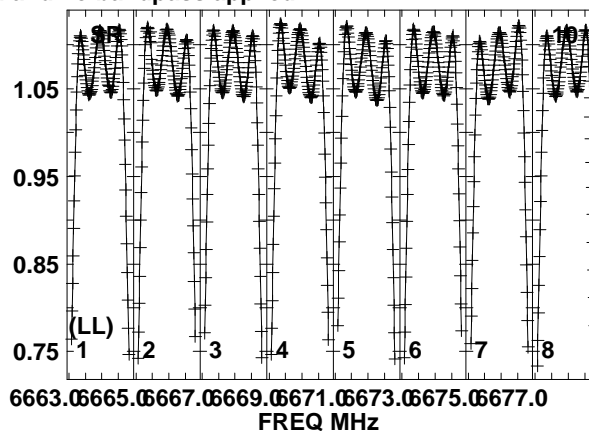
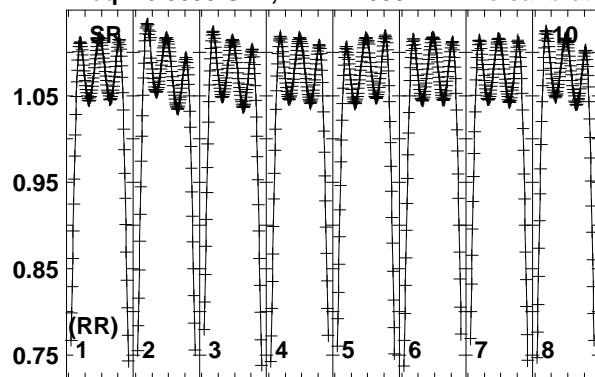
6663.06665.06667.06669.06671.06673.06675.06677.0  
FREQ MHz

Lower frame: Real Jy  
Total-power spectrum Antenna: O8 (05)  
Timerange: 01/02:41:31 to 01/02:44:29

Plot file version 303 created 20-MAR-2017 16:01:06

J1925+1227 EM117H 1.UVDATA.1

Freq = 6.6630 GHz, Bw = 2.000 MH No calibration applied and no bandpass applied

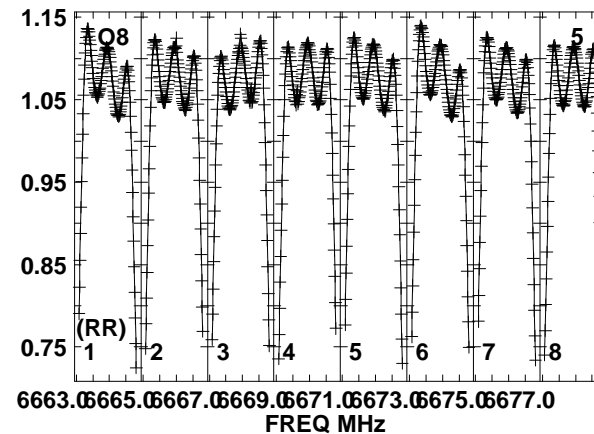
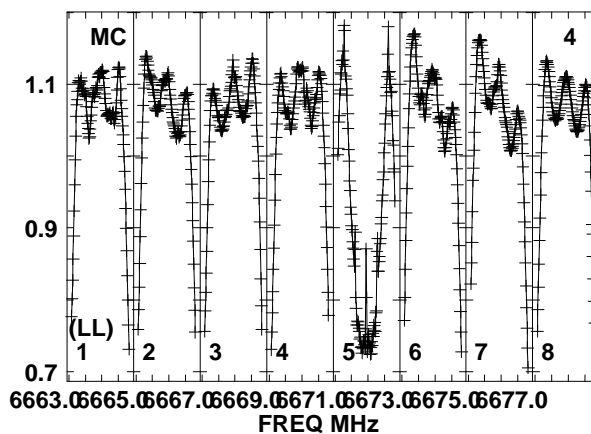
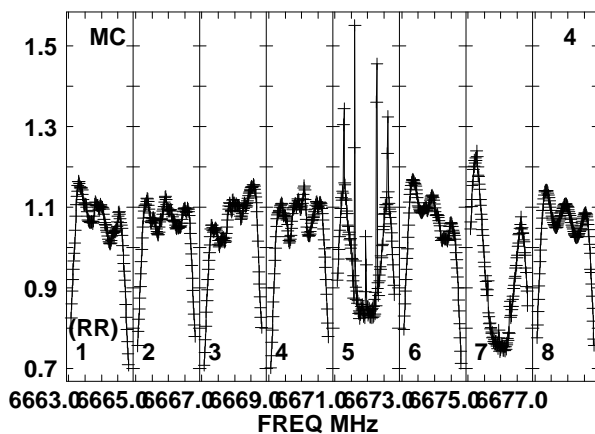
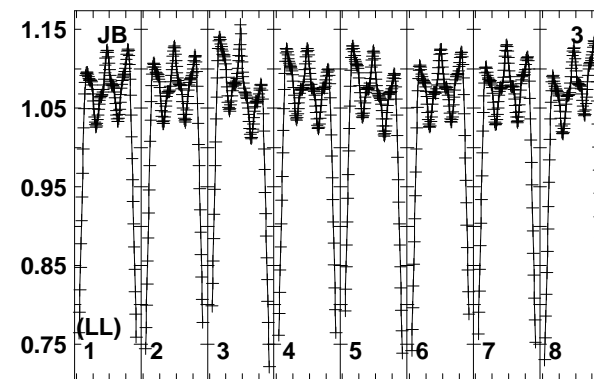
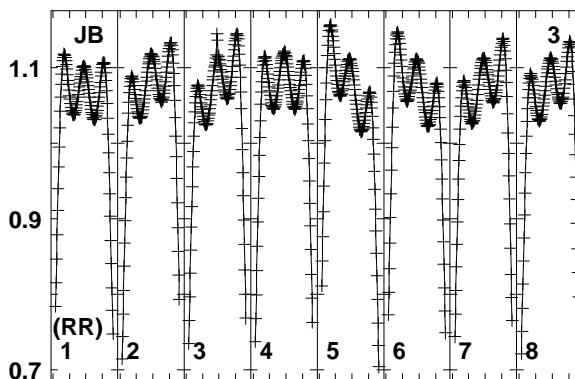
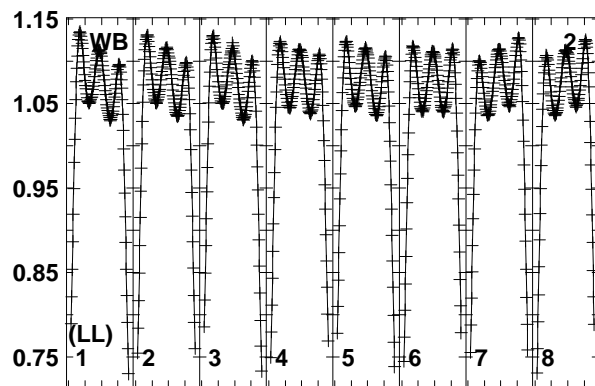
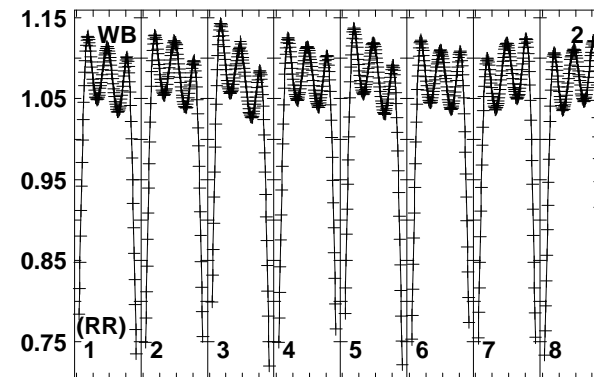
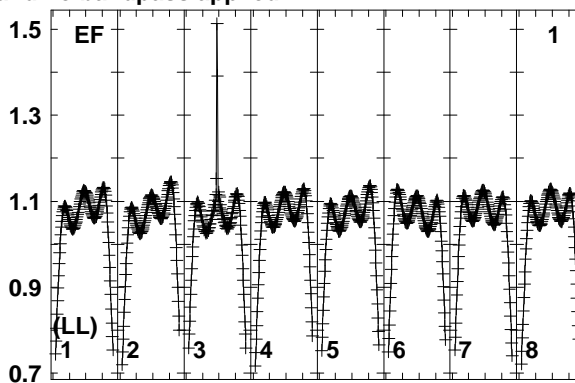
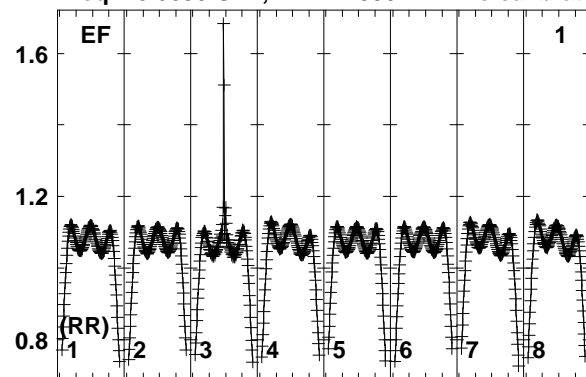


Lower frame: Real Jy  
Total-power spectrum Antenna: SR (10)  
Timerange: 01/02:41:31 to 01/02:44:29

Plot file version 304 created 20-MAR-2017 16:01:06

G45.07+0.13 EM117H 1.UVDATA.1

Freq = 6.6630 GHz, Bw = 2.000 MH No calibration applied and no bandpass applied



6663.06665.06667.06669.06671.06673.06675.06677.0  
FREQ MHz

6663.06665.06667.06669.06671.06673.06675.06677.0  
FREQ MHz

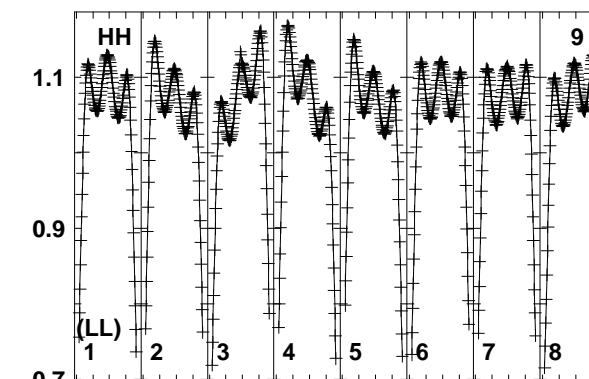
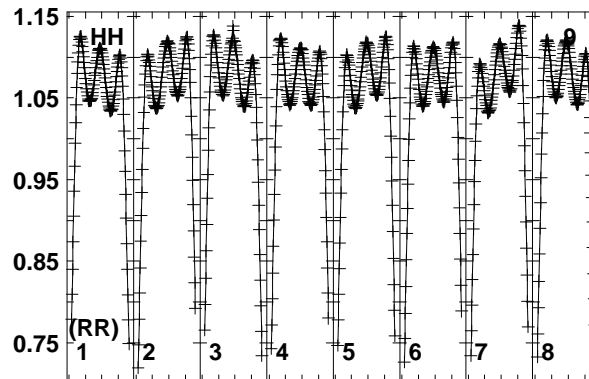
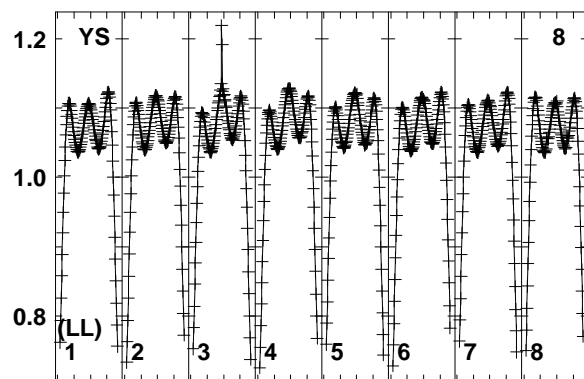
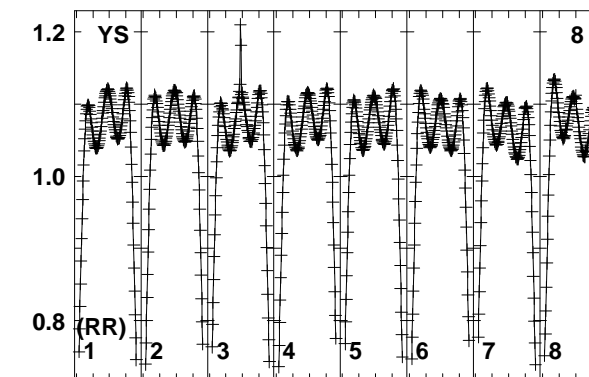
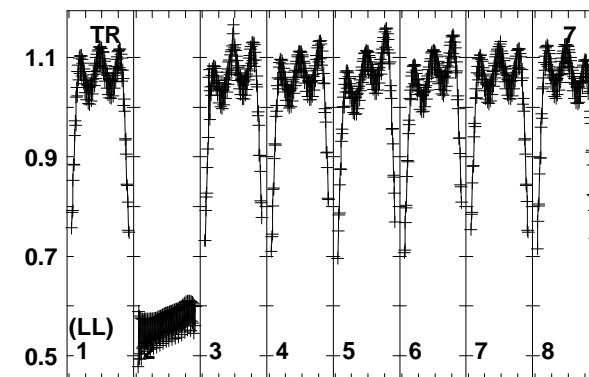
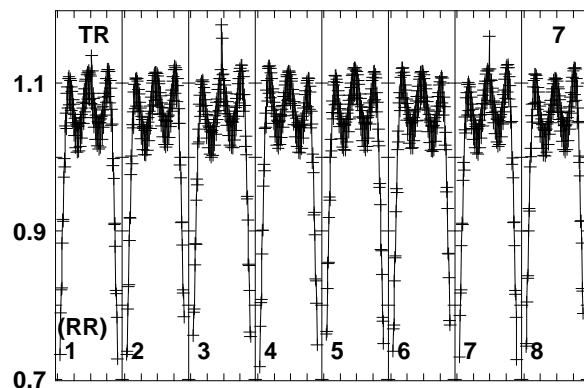
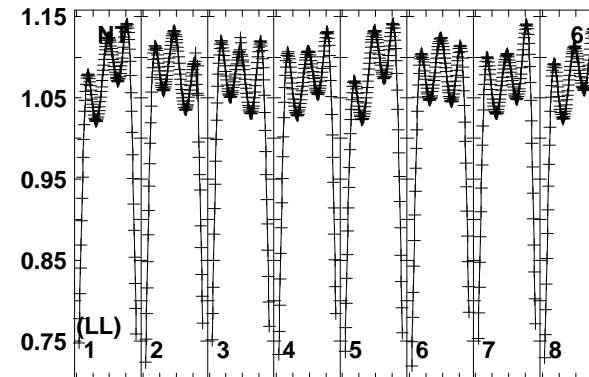
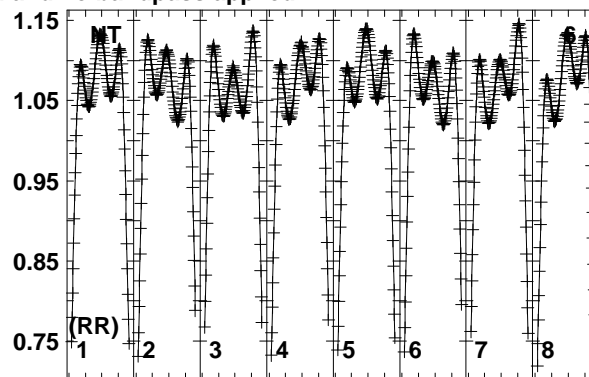
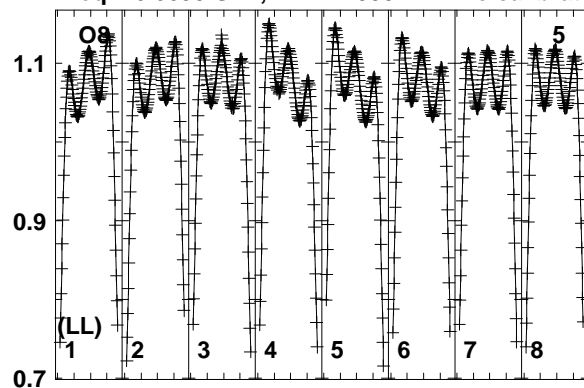
6663.06665.06667.06669.06671.06673.06675.06677.0  
FREQ MHz

Lower frame: Real Jy  
Total-power spectrum Antenna: EF (01)  
Timerange: 01/02:44:31 to 01/02:46:29

Plot file version 305 created 20-MAR-2017 16:01:06

G45.07+0.13 EM117H 1.UVDATA.1

Freq = 6.6630 GHz, Bw = 2.000 MH No calibration applied and no bandpass applied



6663.06665.06667.06669.06671.06673.06675.06677.0

FREQ MHz

6663.06665.06667.06669.06671.06673.06675.06677.0

FREQ MHz

6663.06665.06667.06669.06671.06673.06675.06677.0

FREQ MHz

Lower frame: Real Jy

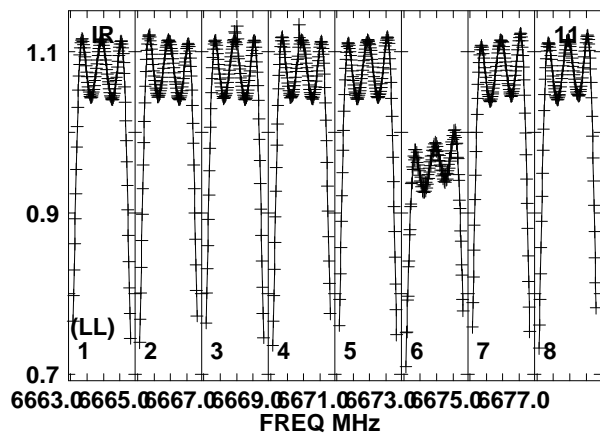
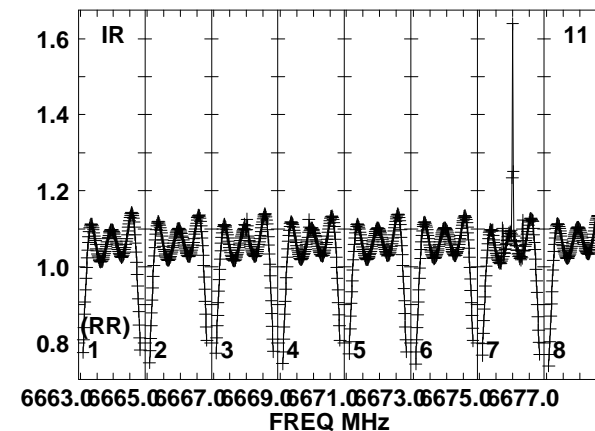
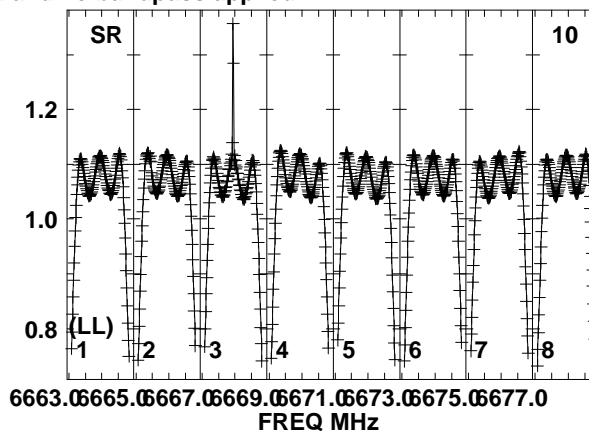
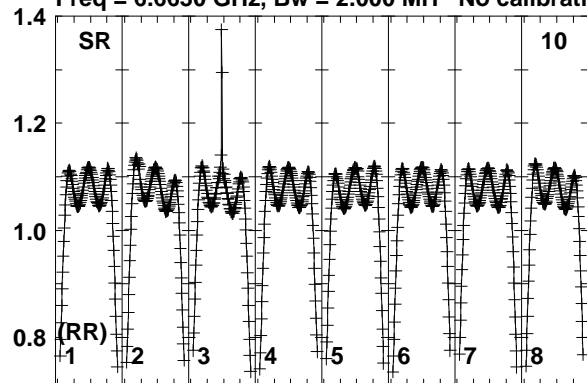
Total-power spectrum Antenna: O8 (05)

Timerange: 01/02:44:31 to 01/02:46:29

Plot file version 306 created 20-MAR-2017 16:01:06

G45.07+0.13 EM117H 1.UVDATA.1

Freq = 6.6630 GHz, Bw = 2.000 MH No calibration applied and no bandpass applied



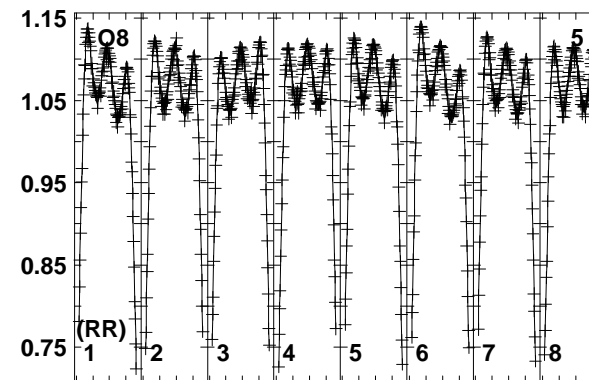
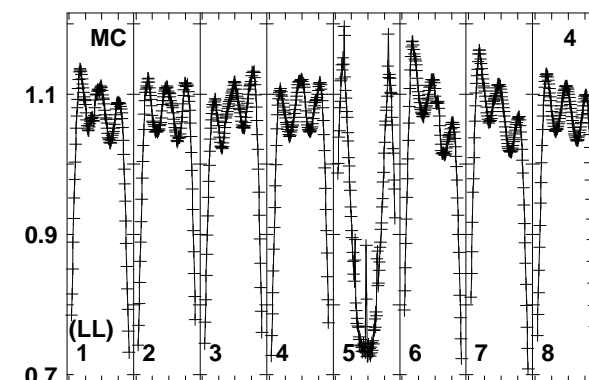
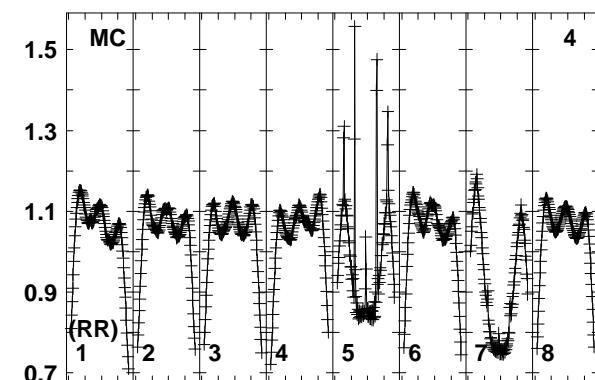
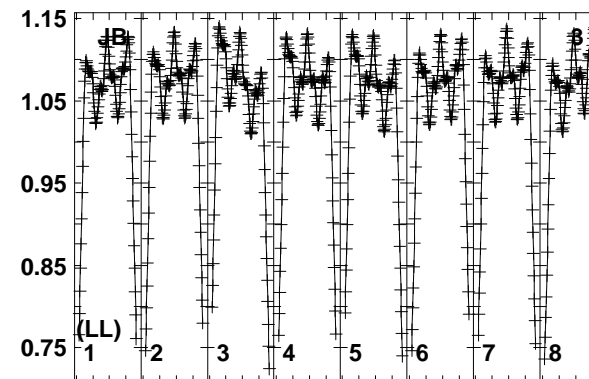
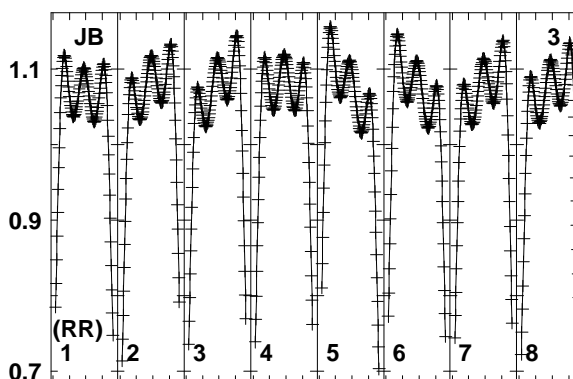
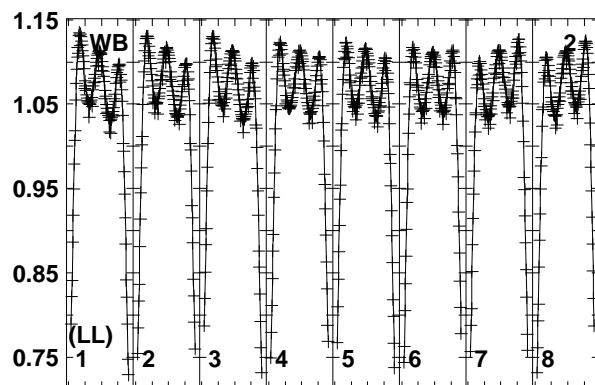
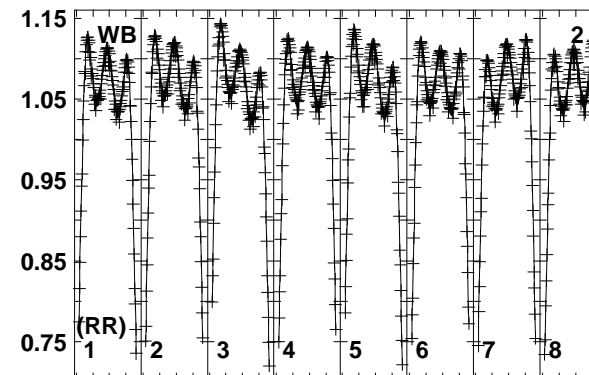
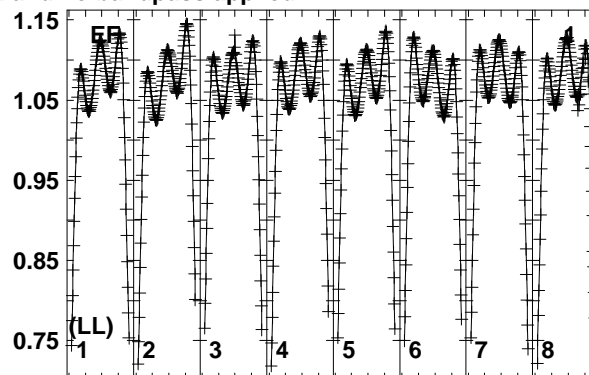
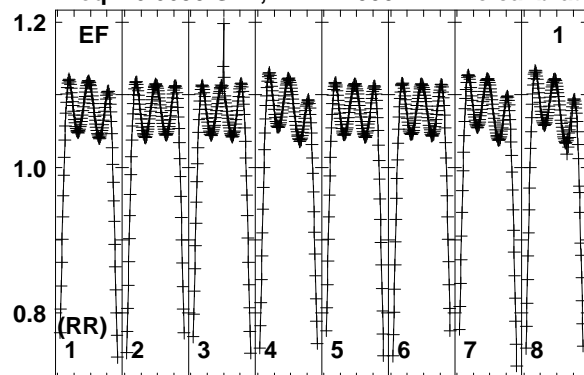
Lower frame: Real Jy  
Total-power spectrum Antenna: SR (10)  
Timerange: 01/02:44:31 to 01/02:46:29



Plot file version 307 created 20-MAR-2017 16:01:07

J1925+1227 EM117H 1.UVDATA.1

Freq = 6.6630 GHz, Bw = 2.000 MH No calibration applied and no bandpass applied



6663.06665.06667.06669.06671.06673.06675.06677.0  
FREQ MHz

6663.06665.06667.06669.06671.06673.06675.06677.0  
FREQ MHz

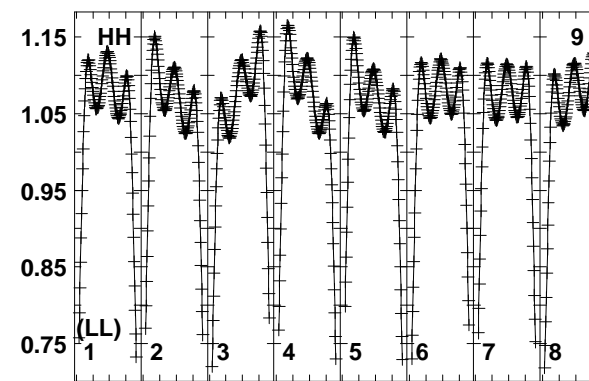
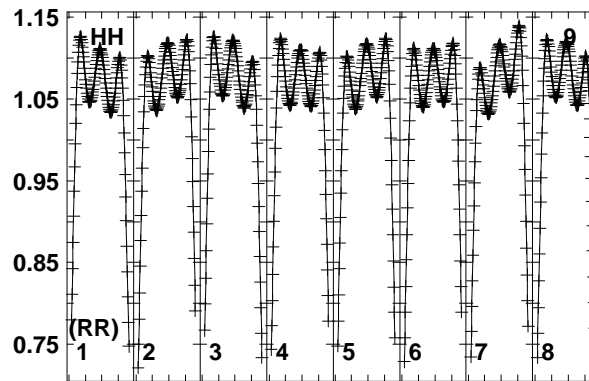
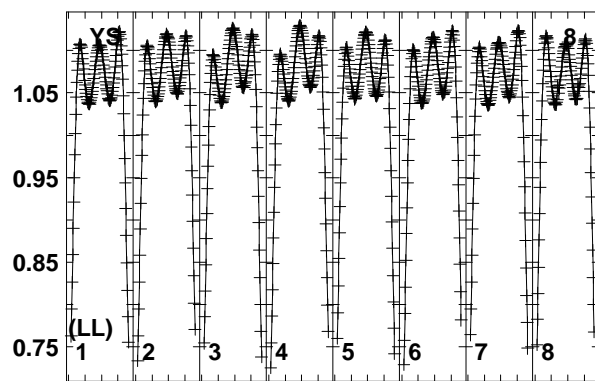
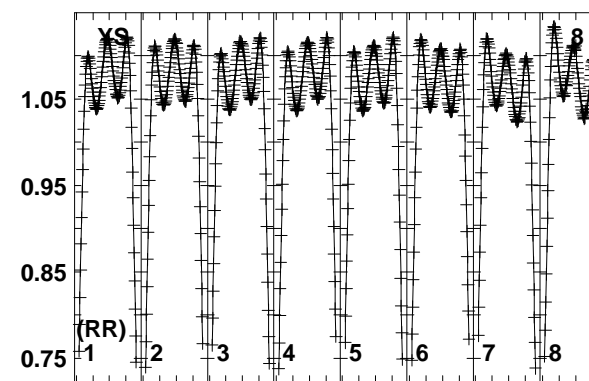
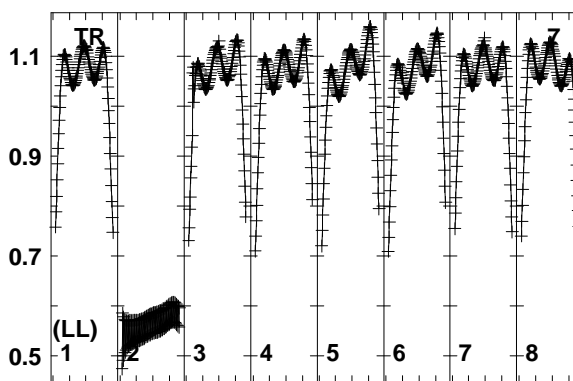
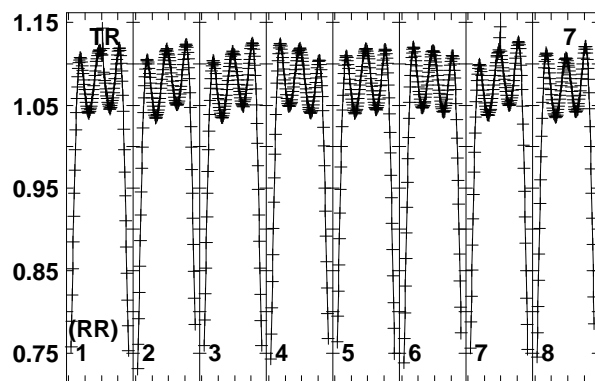
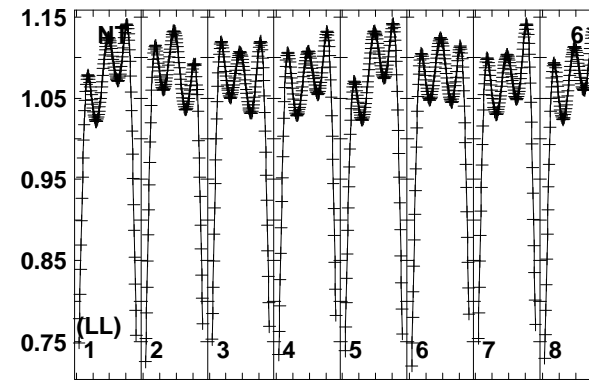
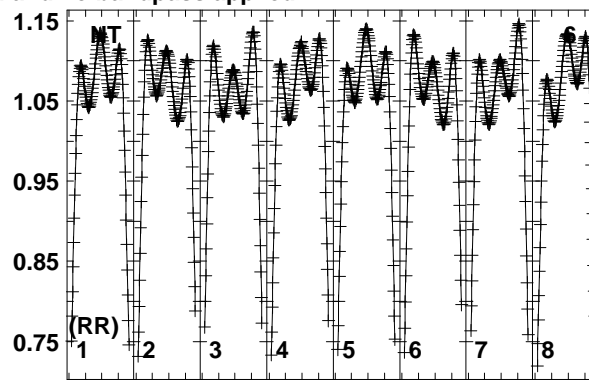
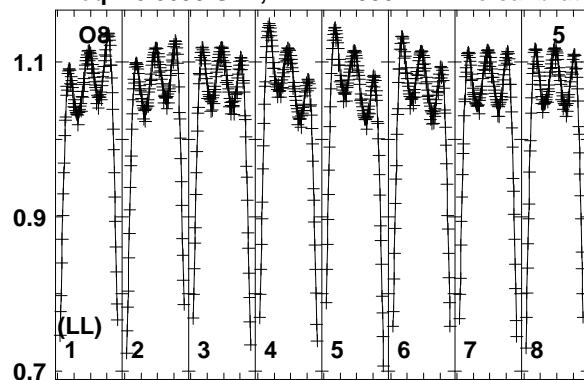
6663.06665.06667.06669.06671.06673.06675.06677.0  
FREQ MHz

Lower frame: Real Jy  
Total-power spectrum Antenna: EF (01)  
Timerange: 01/02:46:31 to 01/02:49:29

Plot file version 308 created 20-MAR-2017 16:01:07

J1925+1227 EM117H 1.UVDATA.1

Freq = 6.6630 GHz, Bw = 2.000 MH No calibration applied and no bandpass applied



6663.06665.06667.06669.06671.06673.06675.06677.0

FREQ MHz

6663.06665.06667.06669.06671.06673.06675.06677.0

FREQ MHz

6663.06665.06667.06669.06671.06673.06675.06677.0

FREQ MHz

Lower frame: Real Jy

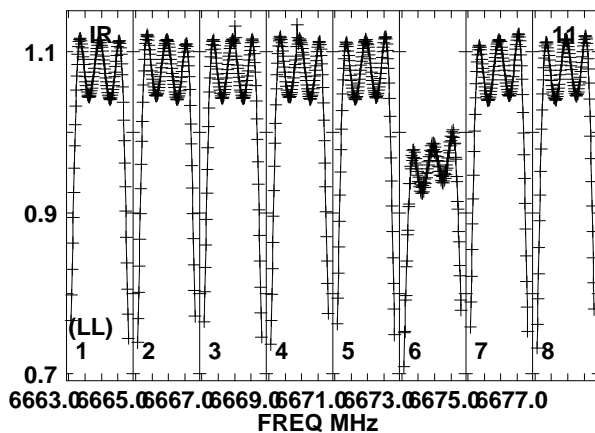
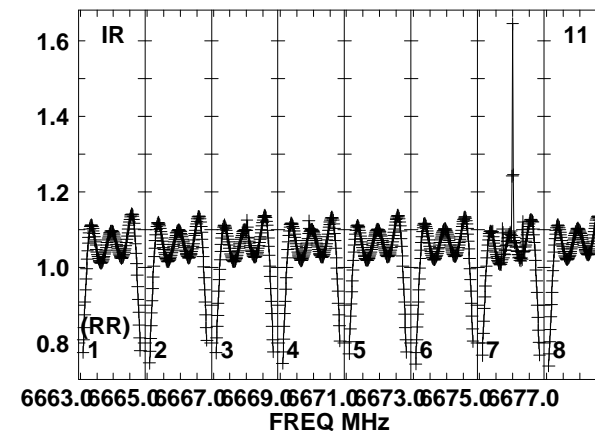
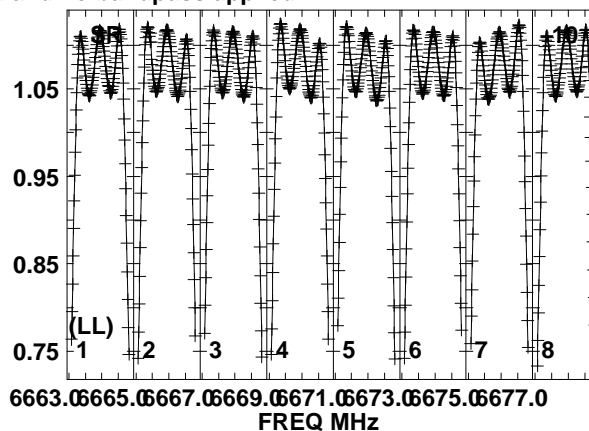
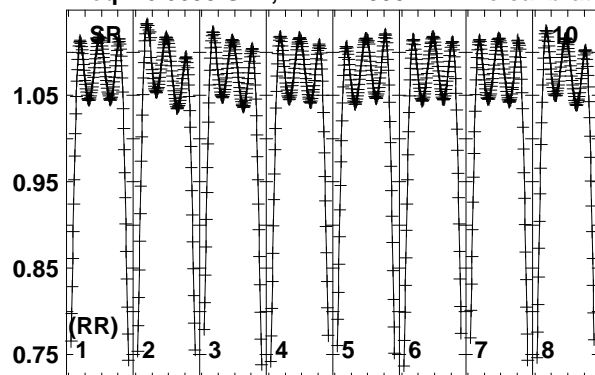
Total-power spectrum Antenna: O8 (05)

Timerange: 01/02:46:31 to 01/02:49:29

Plot file version 309 created 20-MAR-2017 16:01:07

J1925+1227 EM117H 1.UVDATA.1

Freq = 6.6630 GHz, Bw = 2.000 MH No calibration applied and no bandpass applied

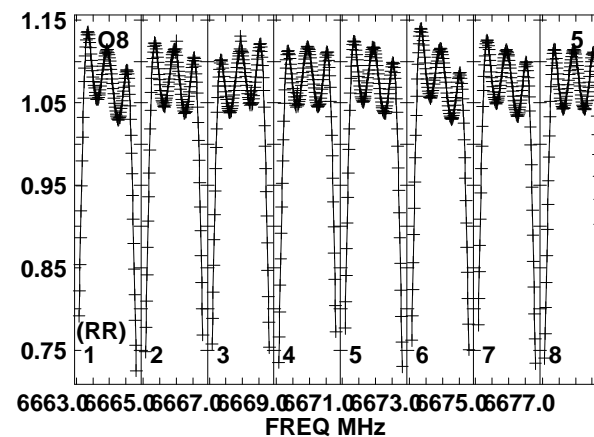
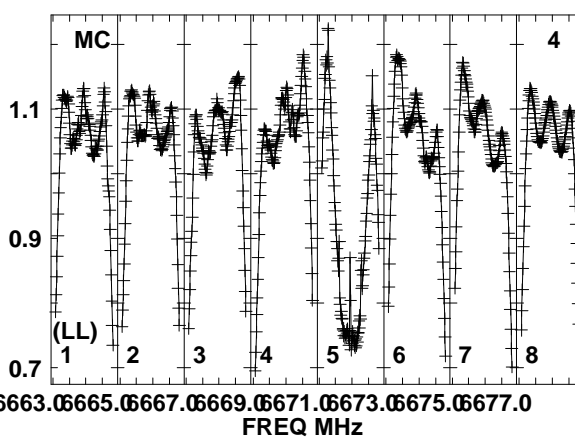
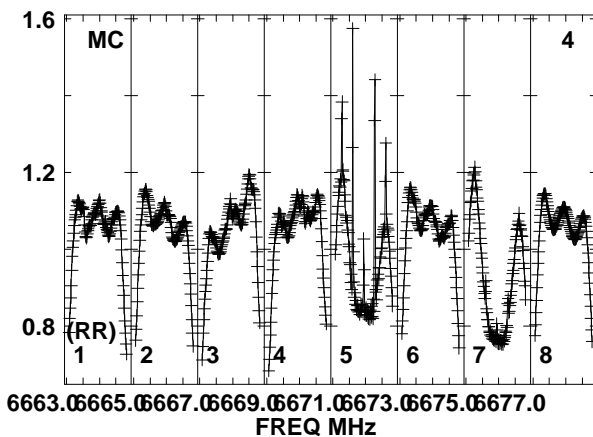
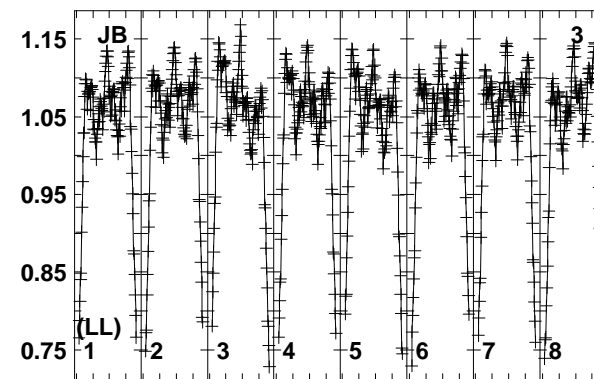
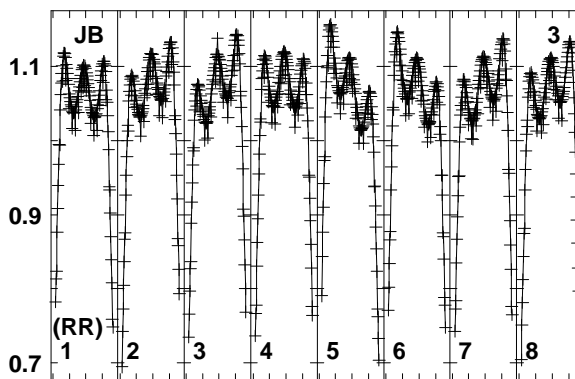
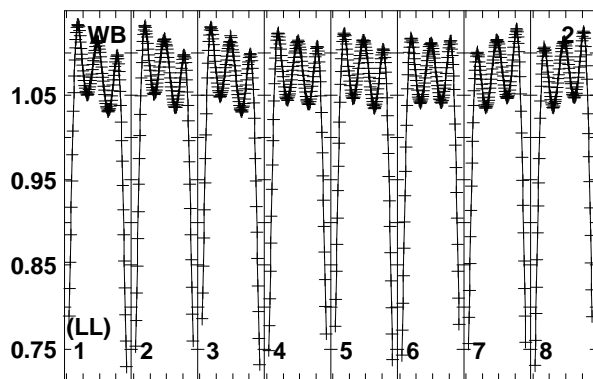
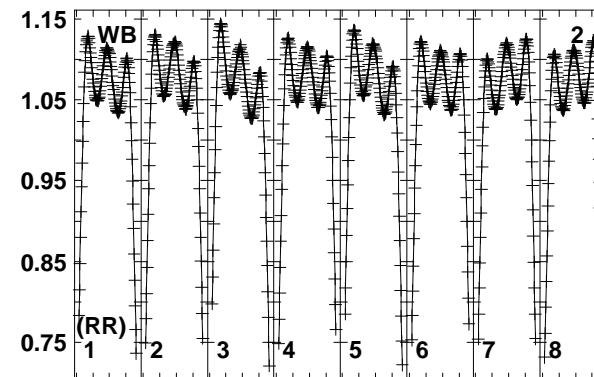
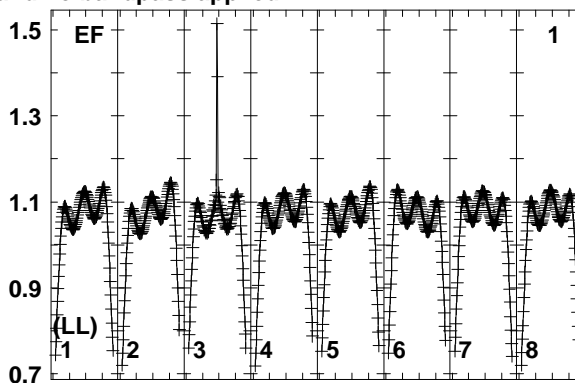
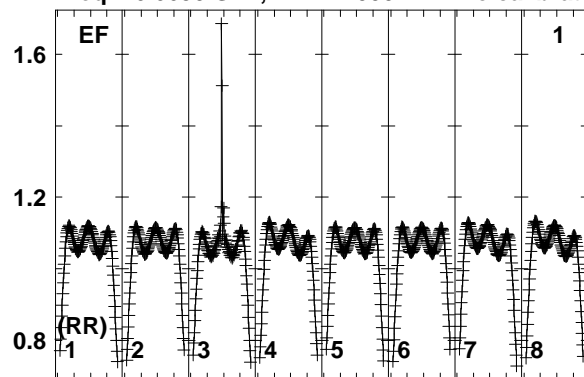


Lower frame: Real Jy  
Total-power spectrum Antenna: SR (10)  
Timerange: 01/02:46:31 to 01/02:49:29

Plot file version 310 created 20-MAR-2017 16:01:07

G45.07+0.13 EM117H 1.UVDATA.1

Freq = 6.6630 GHz, Bw = 2.000 MH No calibration applied and no bandpass applied

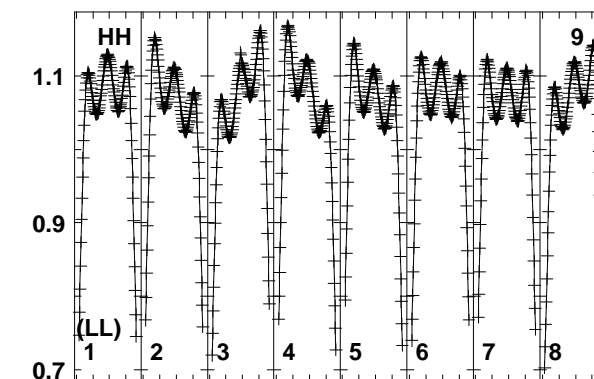
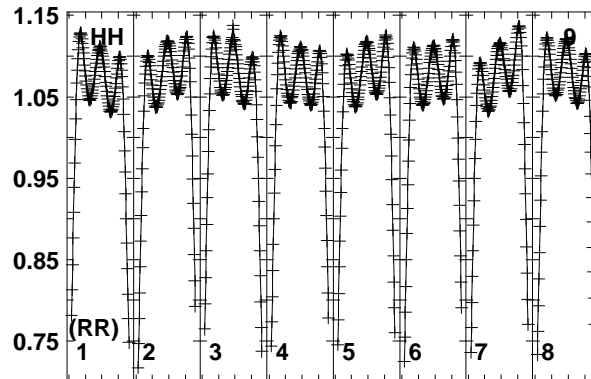
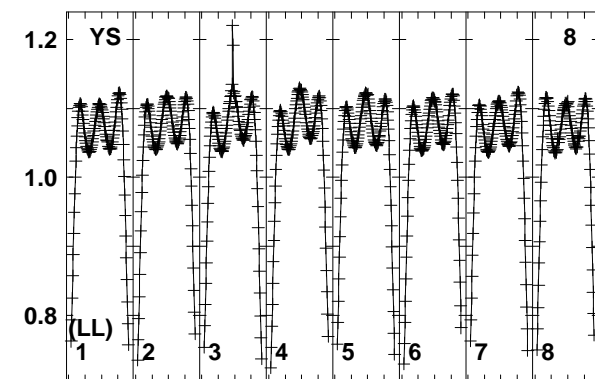
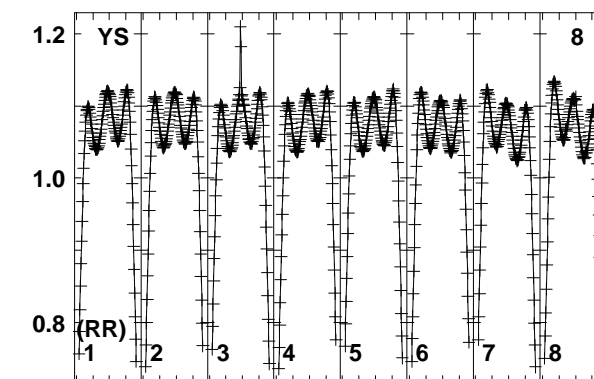
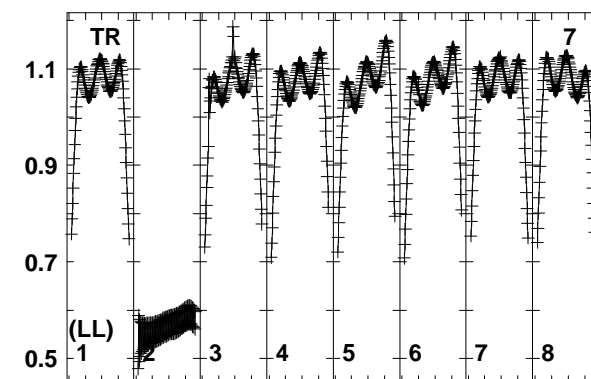
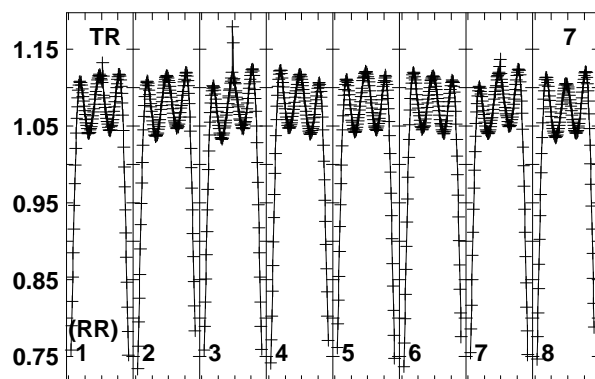
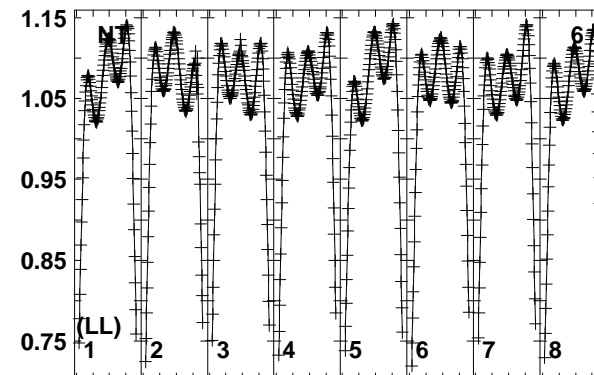
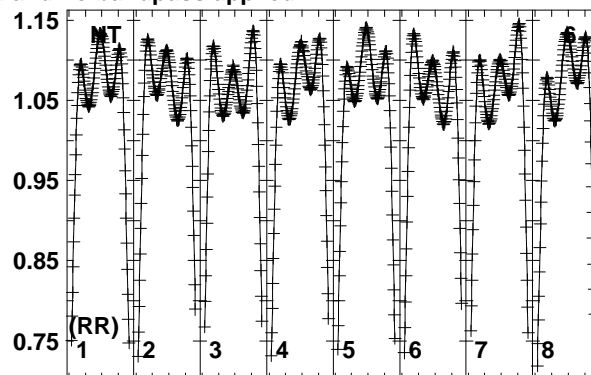
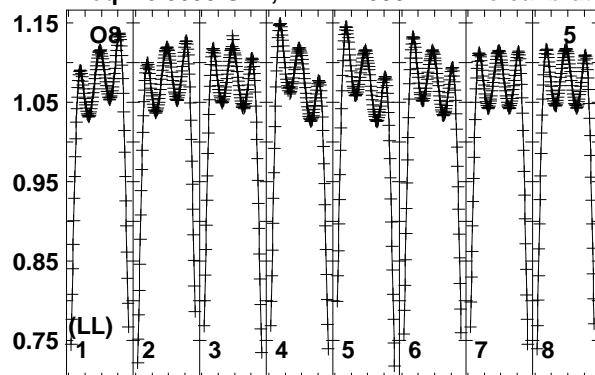


Lower frame: Real Jy  
Total-power spectrum Antenna: EF (01)  
Timerange: 01/02:49:31 to 01/02:51:29

Plot file version 311 created 20-MAR-2017 16:01:08

G45.07+0.13 EM117H 1.UVDATA.1

Freq = 6.6630 GHz, Bw = 2.000 MH No calibration applied and no bandpass applied



6663.06665.06667.06669.06671.06673.06675.06677.0

FREQ MHz

6663.06665.06667.06669.06671.06673.06675.06677.0

FREQ MHz

6663.06665.06667.06669.06671.06673.06675.06677.0

FREQ MHz

Lower frame: Real Jy

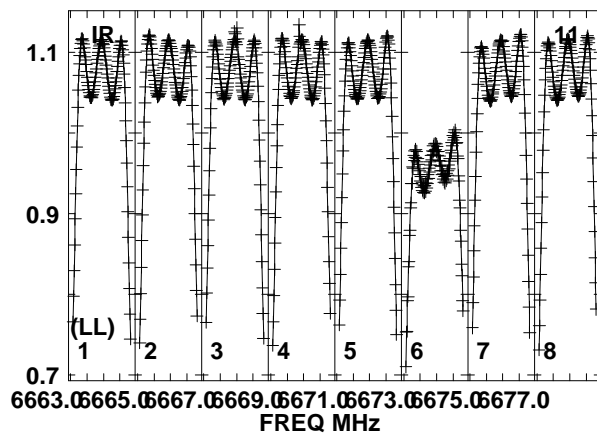
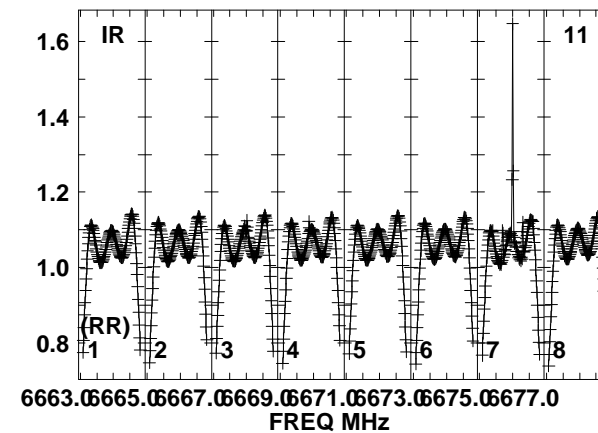
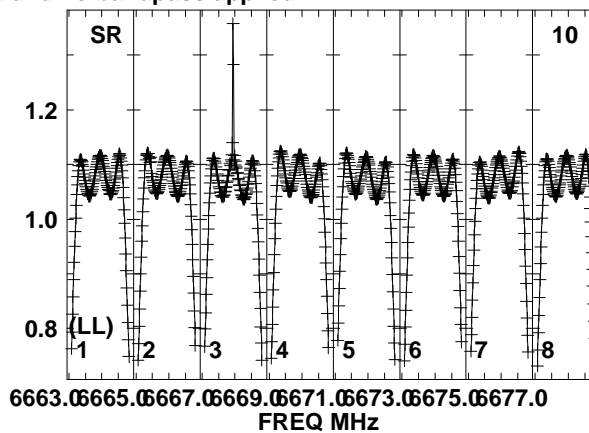
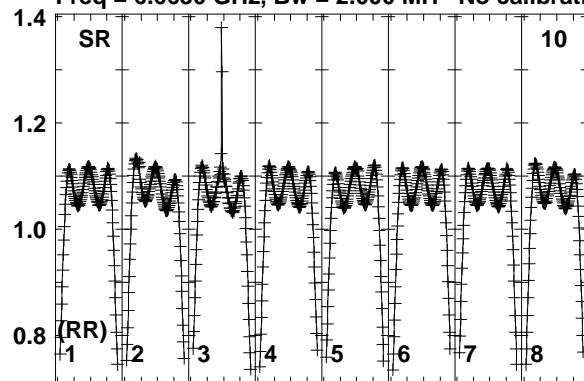
Total-power spectrum Antenna: O8 (05)

Timerange: 01/02:49:31 to 01/02:51:29

Plot file version 312 created 20-MAR-2017 16:01:08

G45.07+0.13 EM117H 1.UVDATA.1

Freq = 6.6630 GHz, Bw = 2.000 MH No calibration applied and no bandpass applied

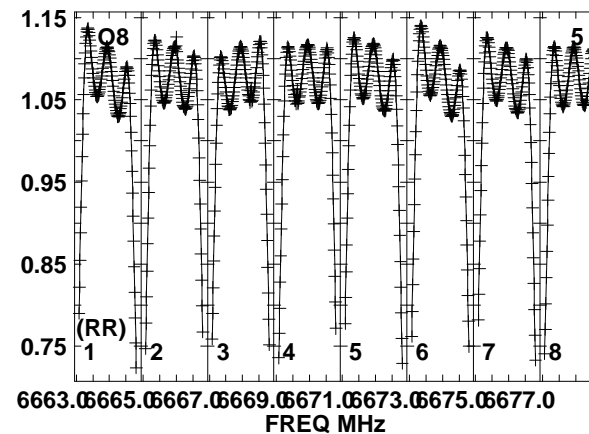
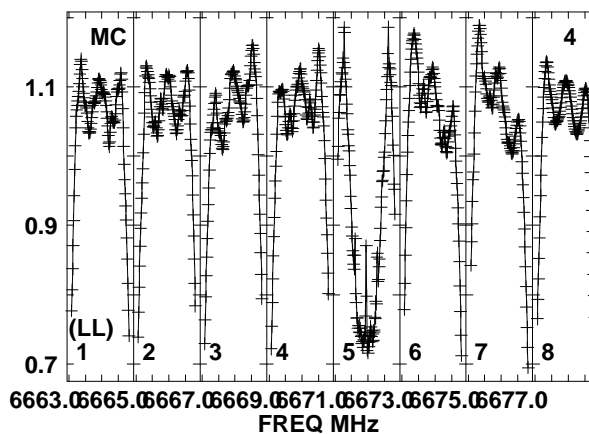
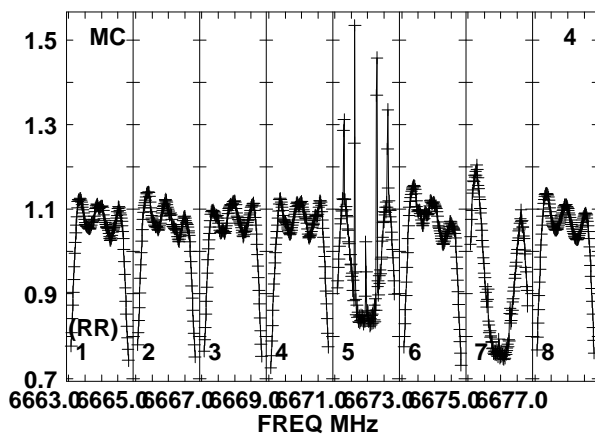
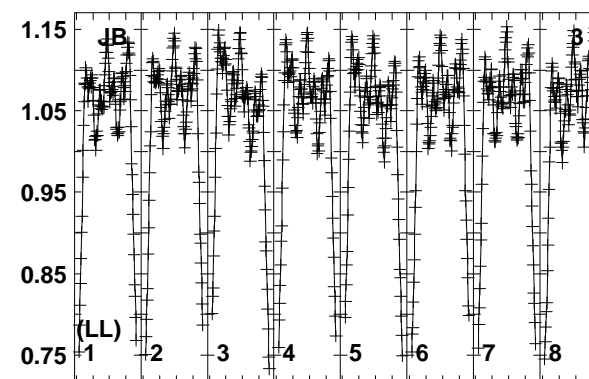
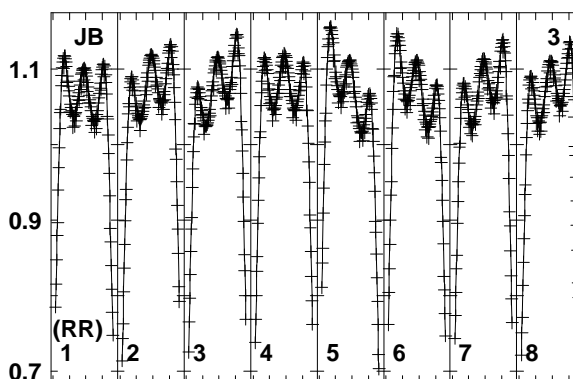
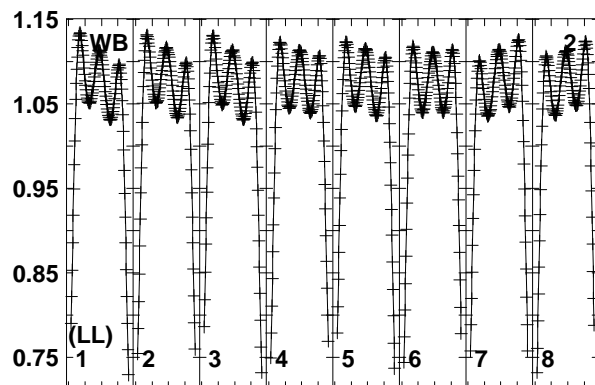
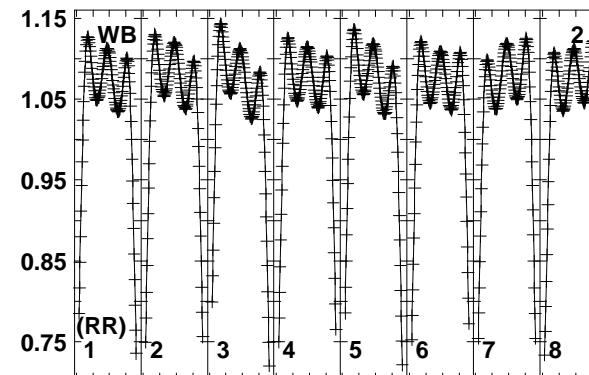
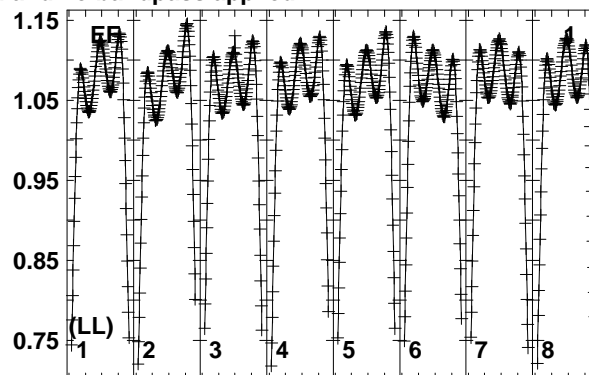
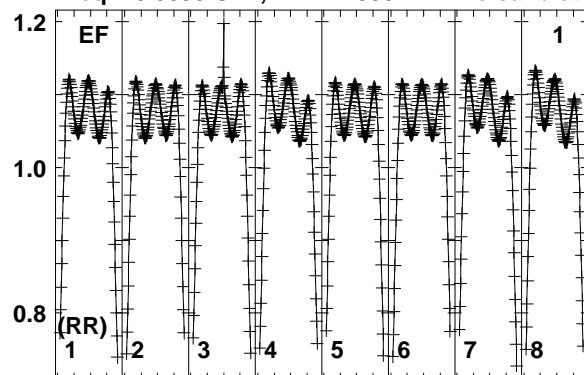


Lower frame: Real Jy  
Total-power spectrum Antenna: SR (10)  
Timerange: 01/02:49:31 to 01/02:51:29

Plot file version 313 created 20-MAR-2017 16:01:08

J1925+1227 EM117H 1.UVDATA.1

Freq = 6.6630 GHz, Bw = 2.000 MH No calibration applied and no bandpass applied

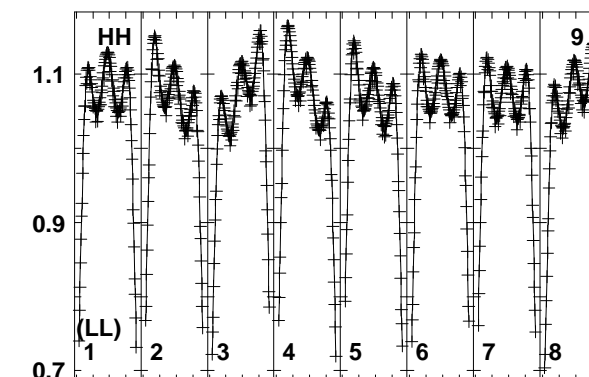
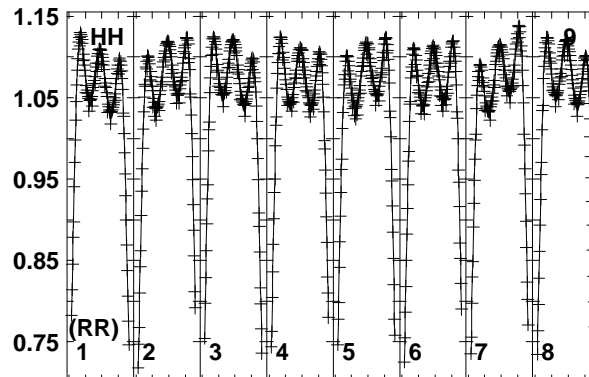
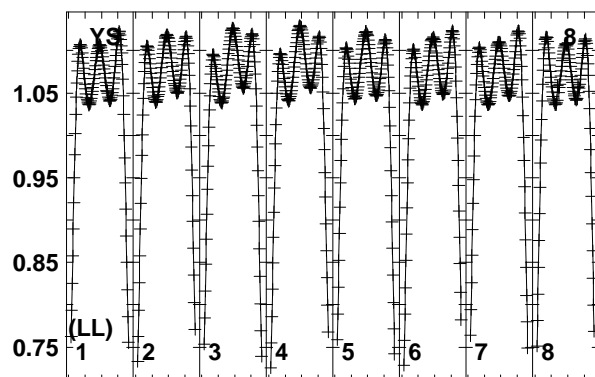
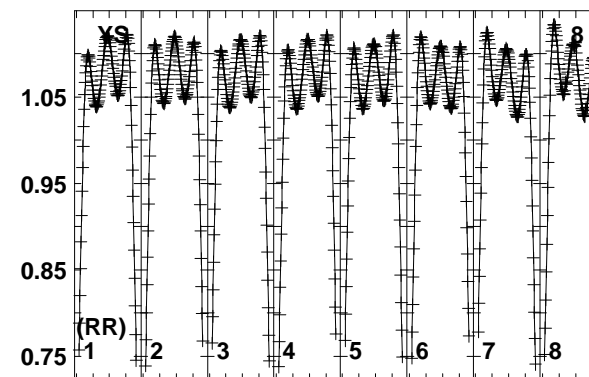
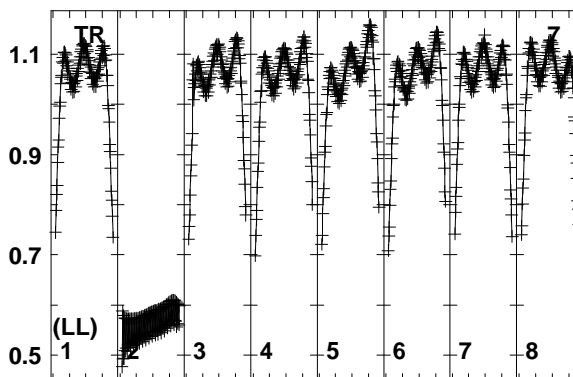
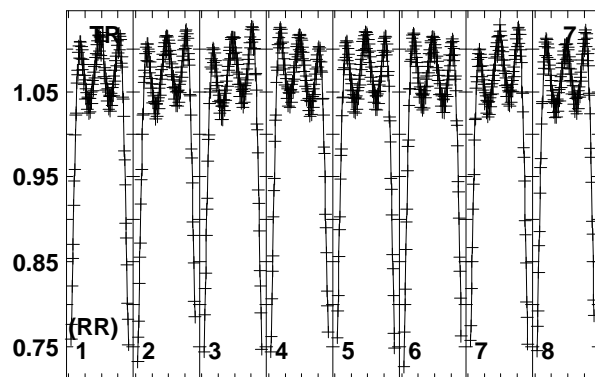
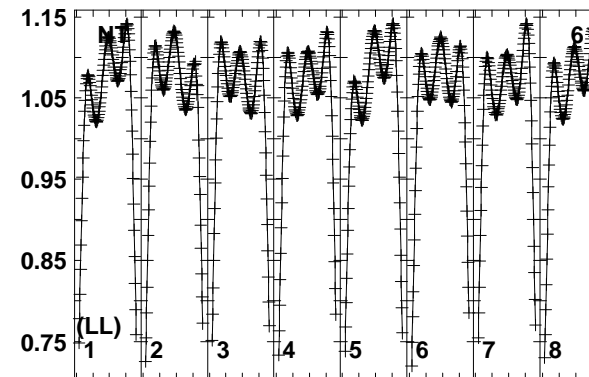
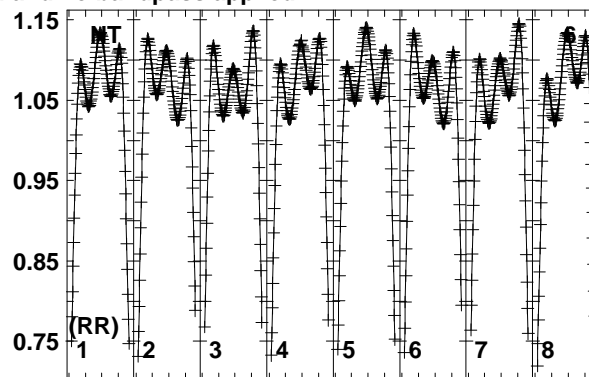
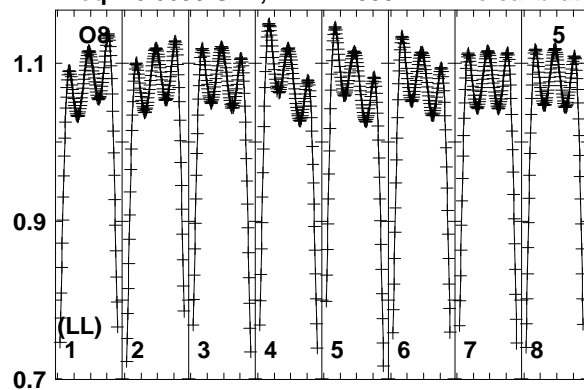


Lower frame: Real Jy  
Total-power spectrum Antenna: EF (01)  
Timerange: 01/02:51:31 to 01/02:54:29

Plot file version 314 created 20-MAR-2017 16:01:08

J1925+1227 EM117H 1.UVDATA.1

Freq = 6.6630 GHz, Bw = 2.000 MH No calibration applied and no bandpass applied



6663.06665.06667.06669.06671.06673.06675.06677.0

FREQ MHz

6663.06665.06667.06669.06671.06673.06675.06677.0

FREQ MHz

6663.06665.06667.06669.06671.06673.06675.06677.0

FREQ MHz

Lower frame: Real Jy

Total-power spectrum Antenna: O8 (05)

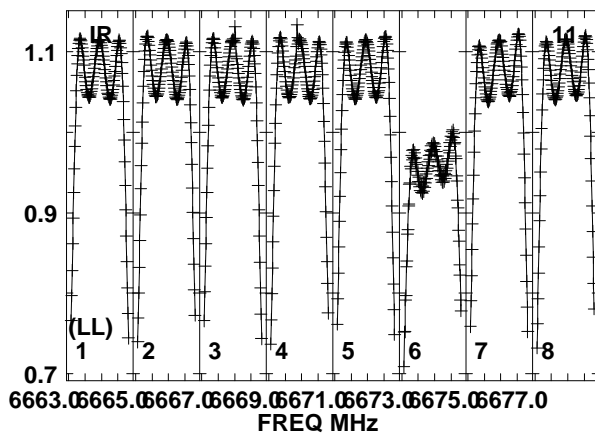
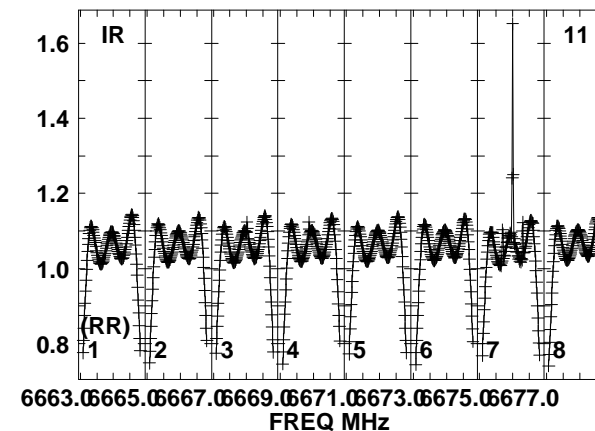
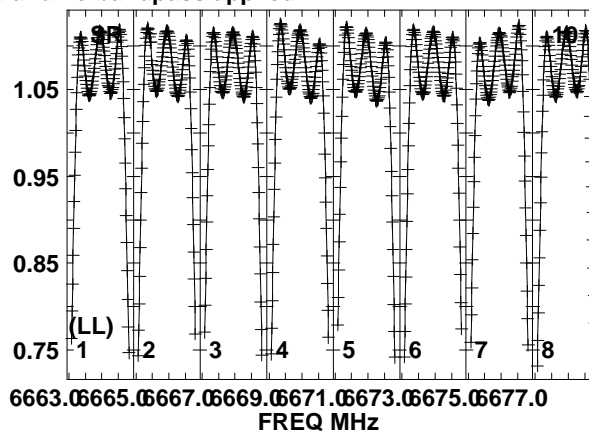
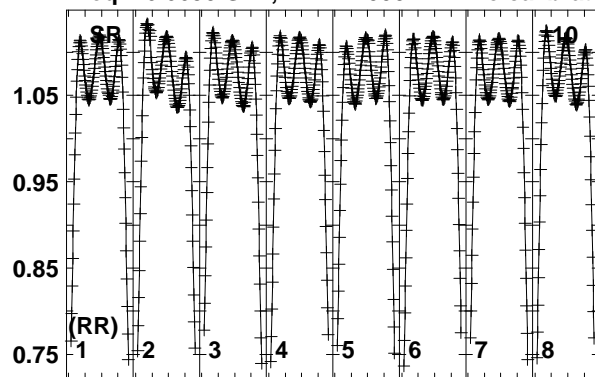
Timerange: 01/02:51:31 to 01/02:54:29



Plot file version 315 created 20-MAR-2017 16:01:09

J1925+1227 EM117H 1.UVDATA.1

Freq = 6.6630 GHz, Bw = 2.000 MH No calibration applied and no bandpass applied

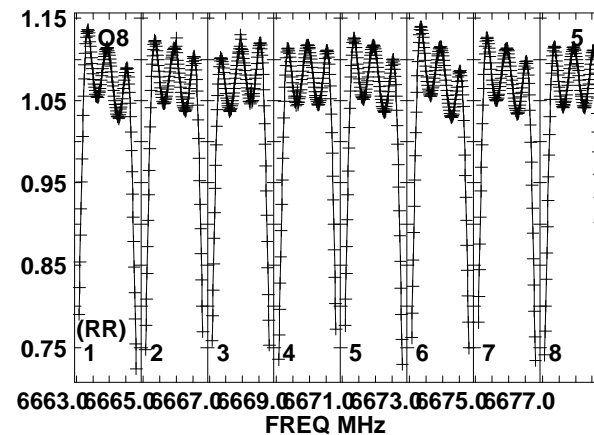
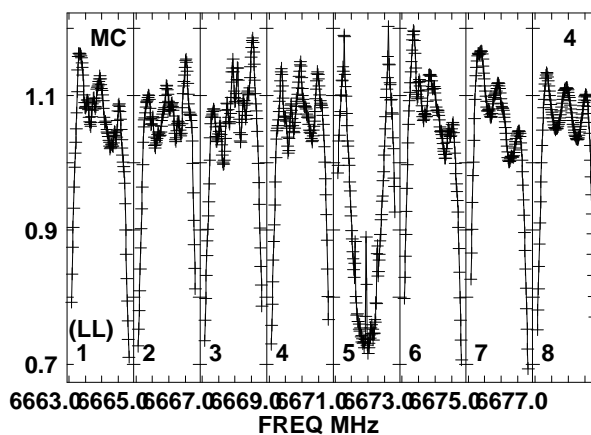
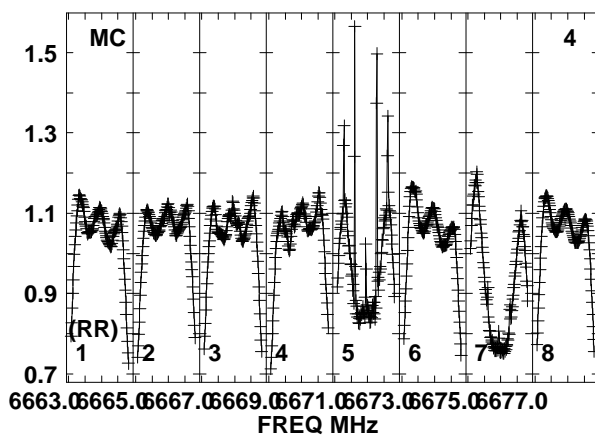
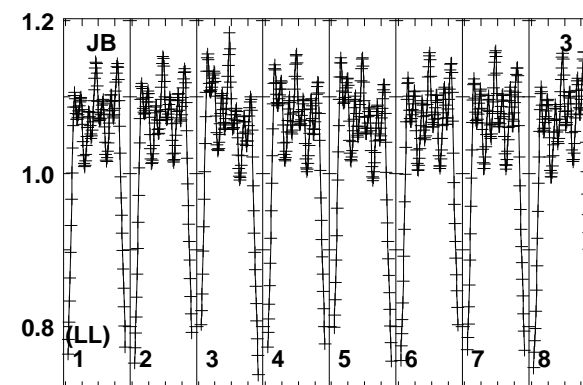
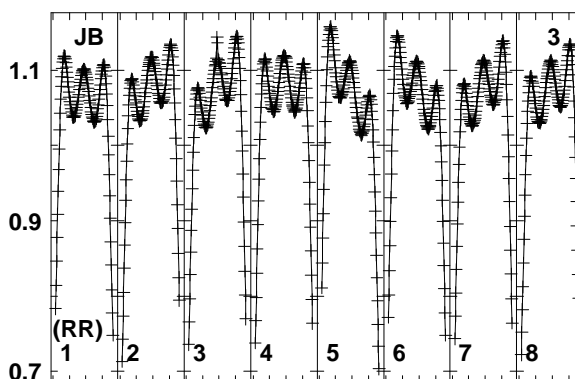
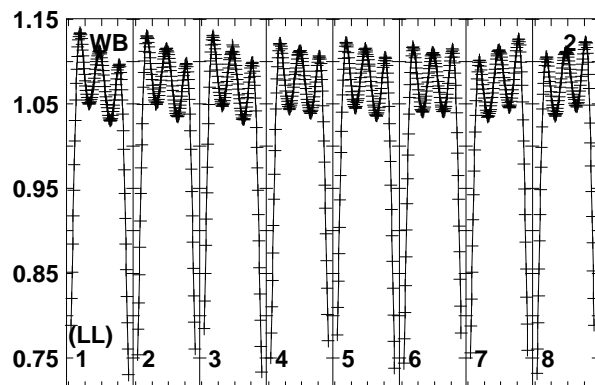
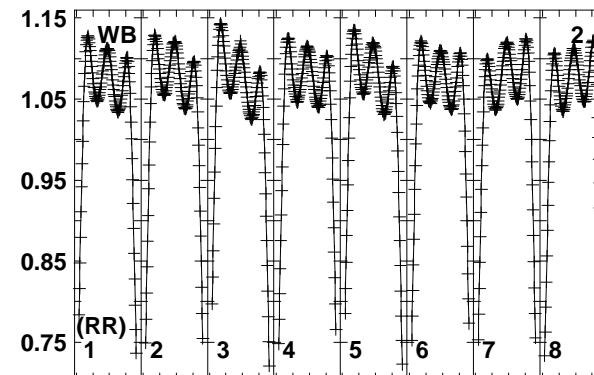
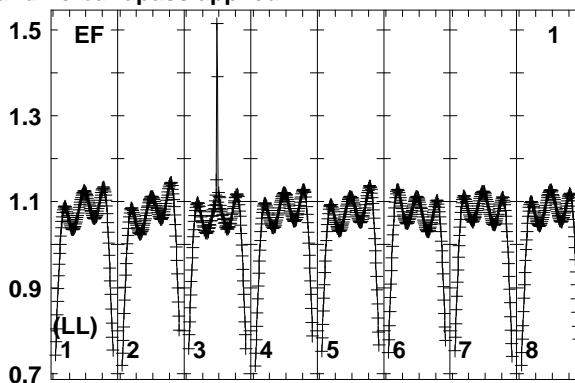
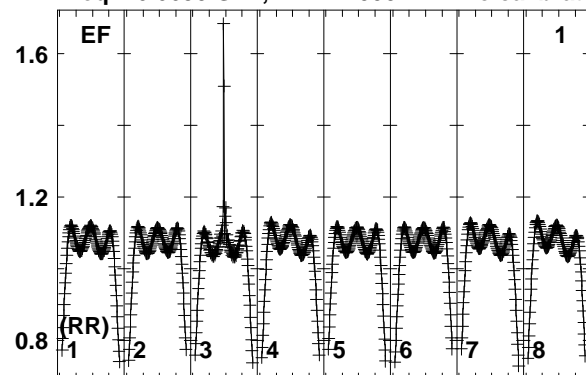


Lower frame: Real Jy  
Total-power spectrum Antenna: SR (10)  
Timerange: 01/02:51:31 to 01/02:54:29

Plot file version 316 created 20-MAR-2017 16:01:09

G45.07+0.13 EM117H 1.UVDATA.1

Freq = 6.6630 GHz, Bw = 2.000 MH No calibration applied and no bandpass applied



6663.06665.06667.06669.06671.06673.06675.06677.0

FREQ MHz

Lower frame: Real Jy  
Total-power spectrum Antenna: EF (01)  
Timerange: 01/02:54:31 to 01/02:56:29

6663.06665.06667.06669.06671.06673.06675.06677.0

FREQ MHz

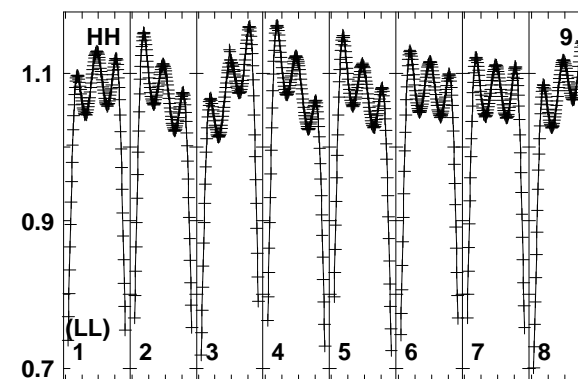
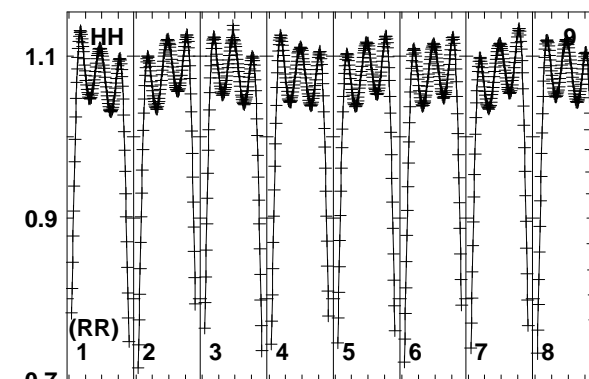
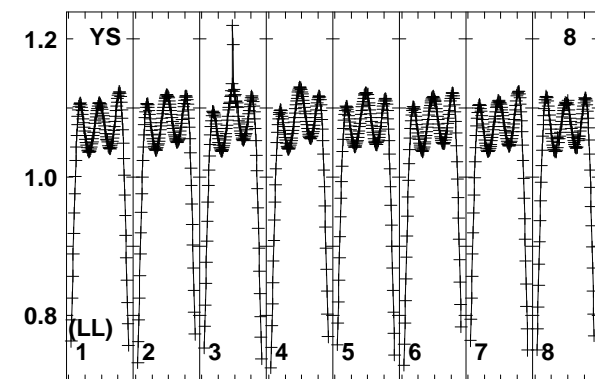
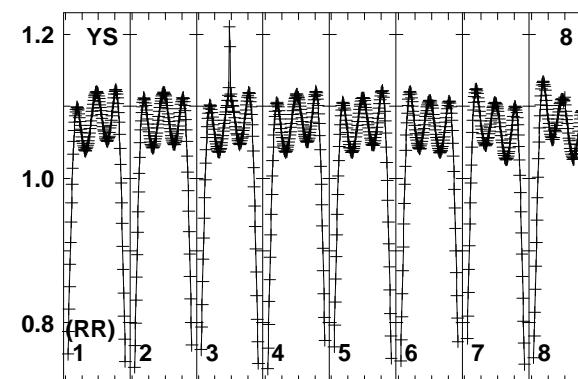
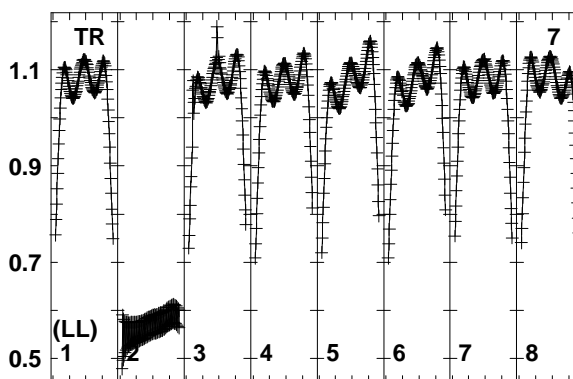
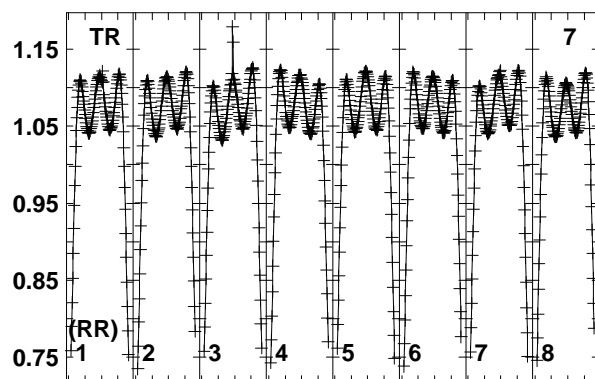
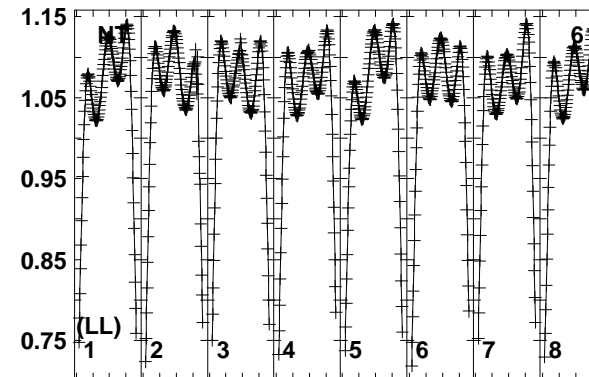
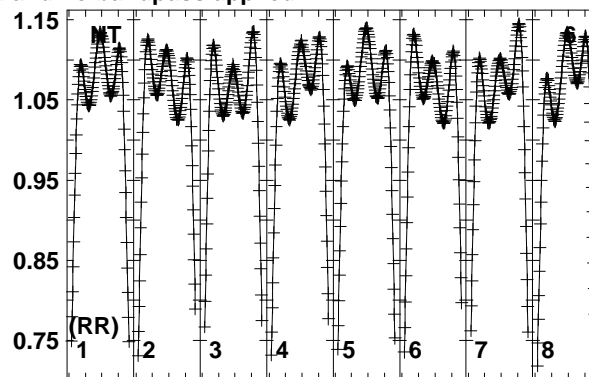
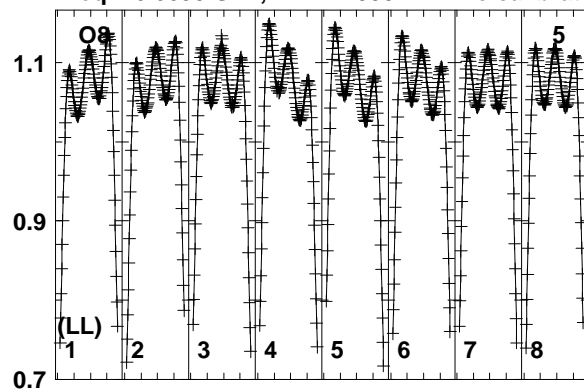
6663.06665.06667.06669.06671.06673.06675.06677.0

FREQ MHz

Plot file version 317 created 20-MAR-2017 16:01:09

G45.07+0.13 EM117H 1.UVDATA.1

Freq = 6.6630 GHz, Bw = 2.000 MH No calibration applied and no bandpass applied



6663.06665.06667.06669.06671.06673.06675.06677.0

FREQ MHz

6663.06665.06667.06669.06671.06673.06675.06677.0

FREQ MHz

6663.06665.06667.06669.06671.06673.06675.06677.0

FREQ MHz

Lower frame: Real Jy

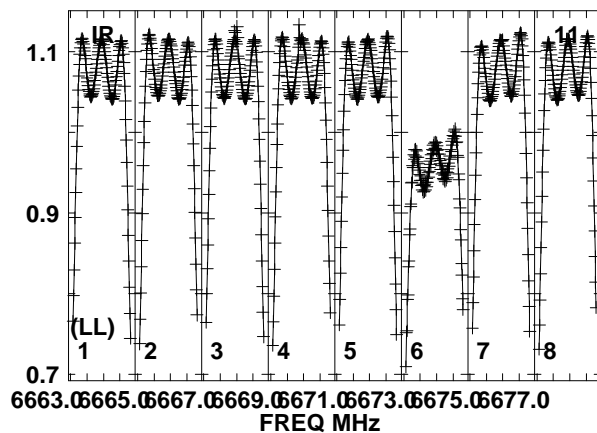
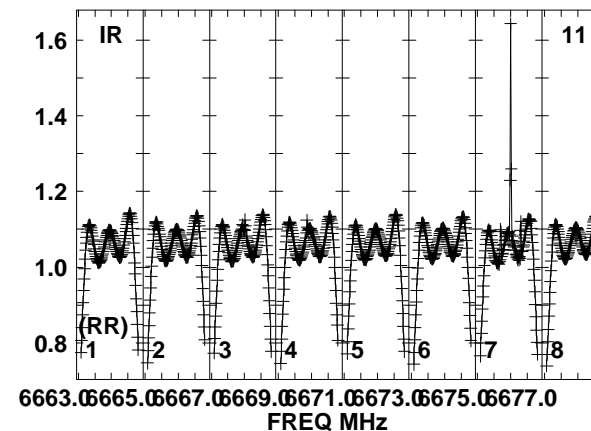
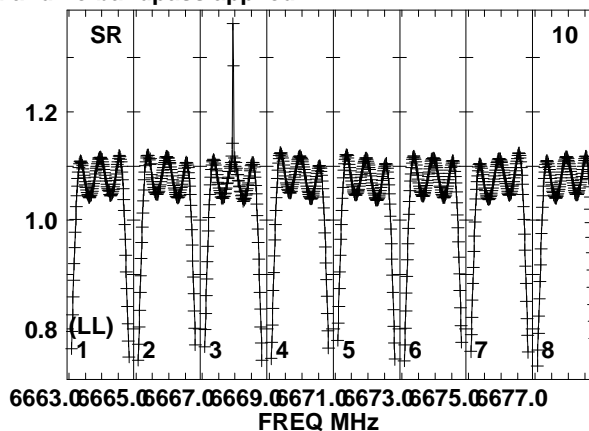
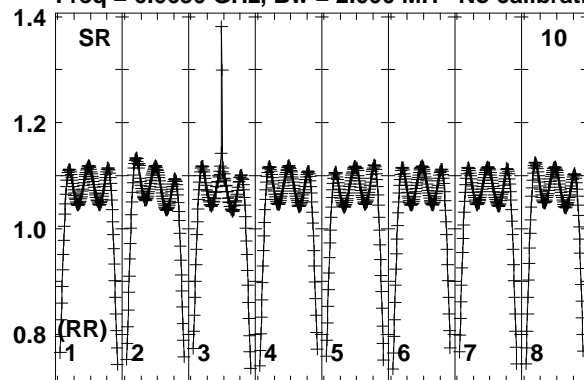
Total-power spectrum Antenna: O8 (05)

Timerange: 01/02:54:31 to 01/02:56:29

Plot file version 318 created 20-MAR-2017 16:01:09

G45.07+0.13 EM117H 1.UVDATA.1

Freq = 6.6630 GHz, Bw = 2.000 MH No calibration applied and no bandpass applied

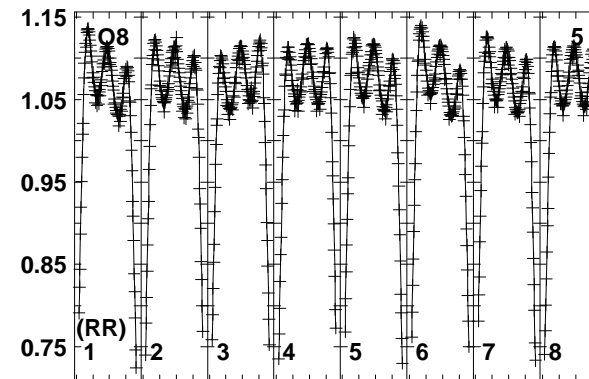
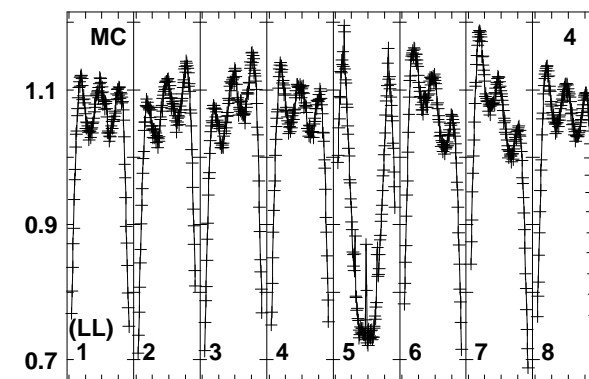
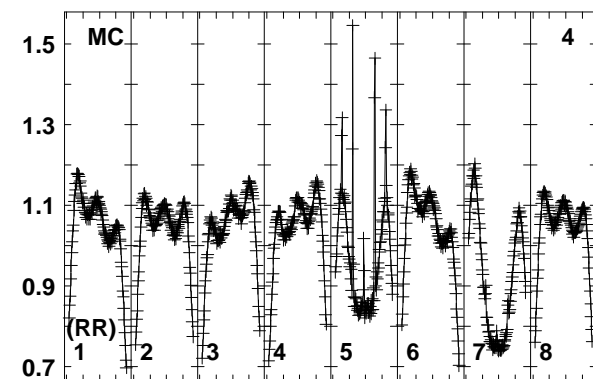
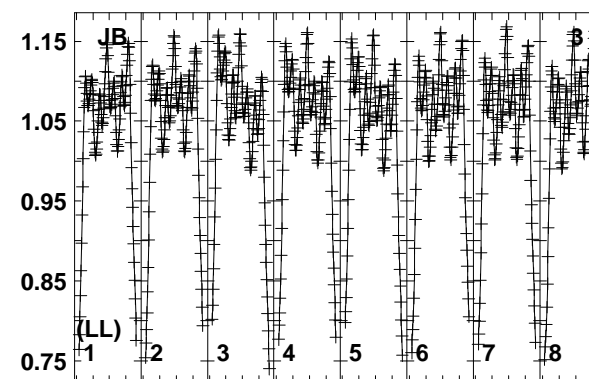
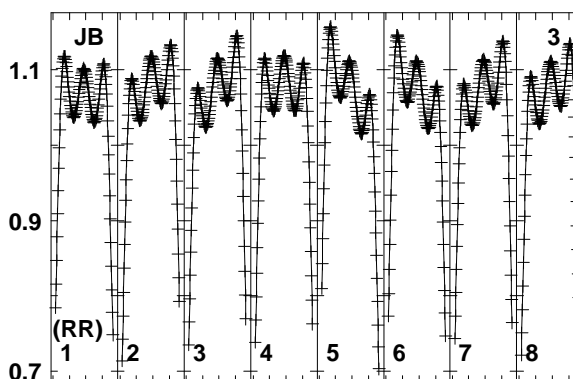
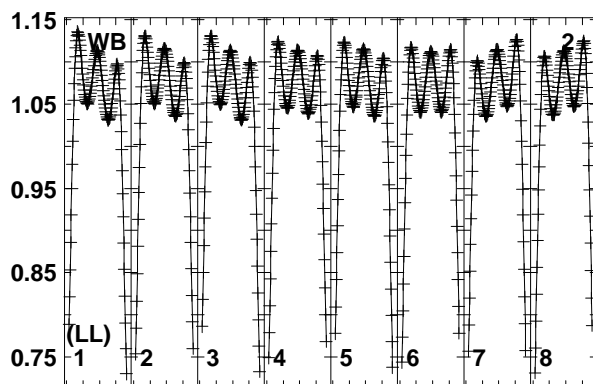
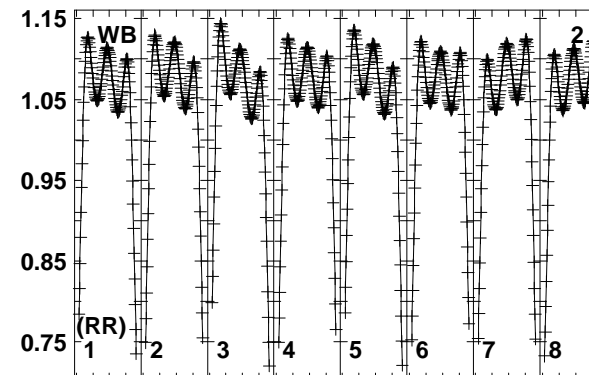
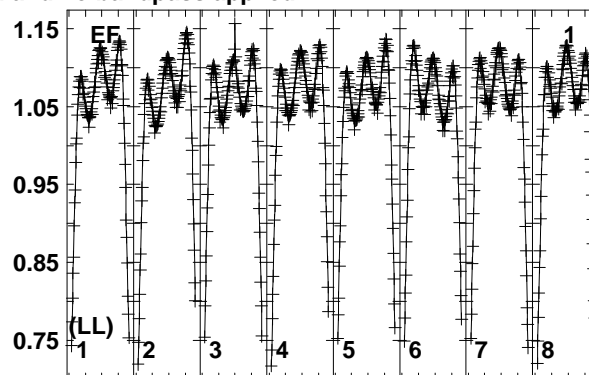
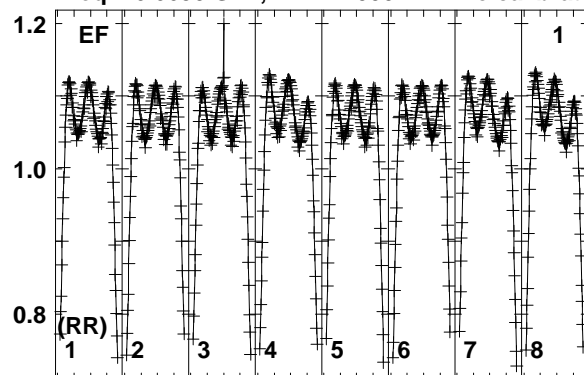


Lower frame: Real Jy  
Total-power spectrum Antenna: SR (10)  
Timerange: 01/02:54:31 to 01/02:56:29

Plot file version 319 created 20-MAR-2017 16:01:09

J1925+1227 EM117H 1.UVDATA.1

Freq = 6.6630 GHz, Bw = 2.000 MH No calibration applied and no bandpass applied



6663.06665.06667.06669.06671.06673.06675.06677.0  
FREQ MHz

6663.06665.06667.06669.06671.06673.06675.06677.0  
FREQ MHz

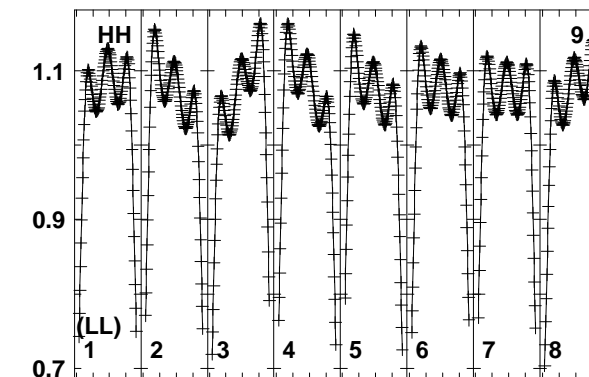
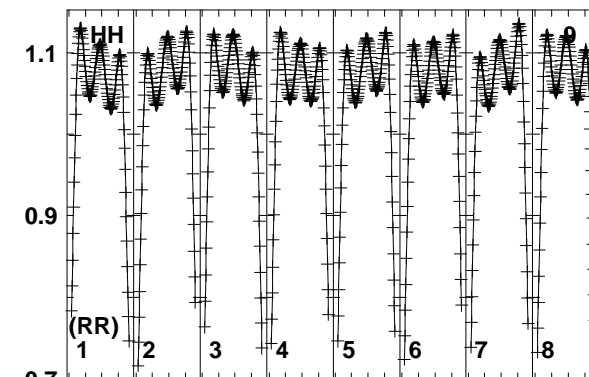
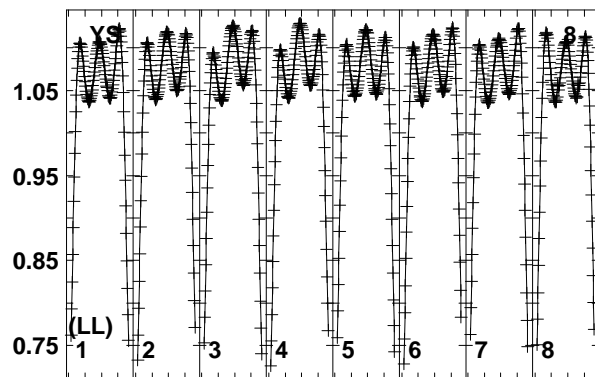
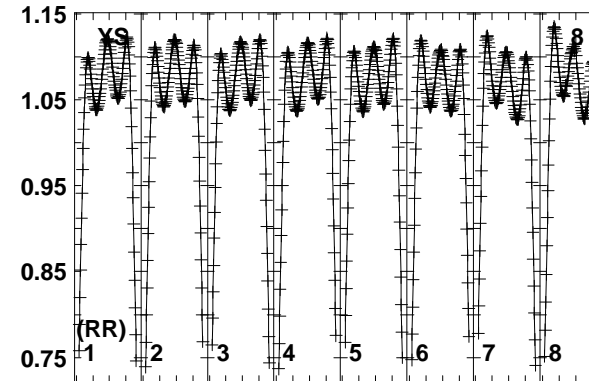
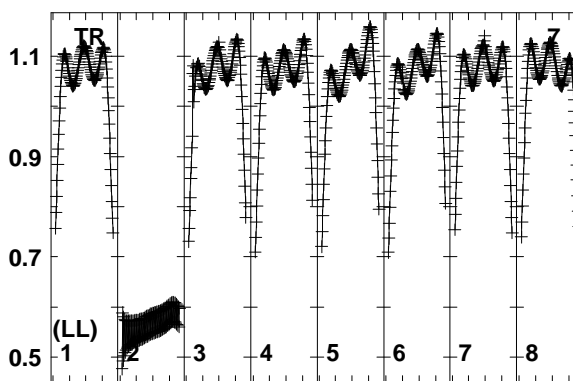
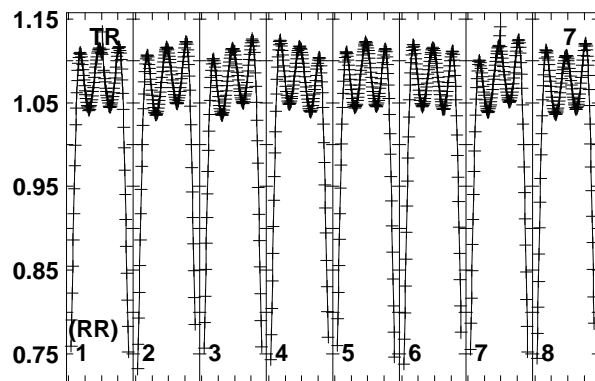
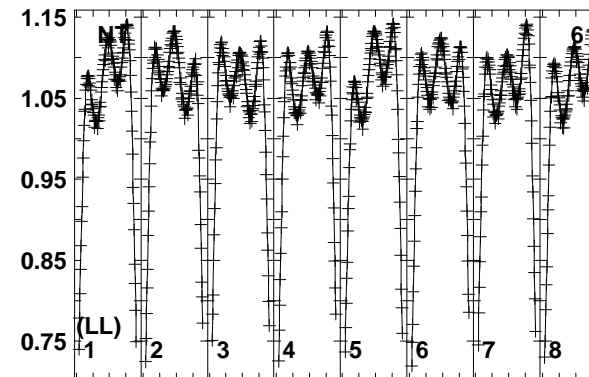
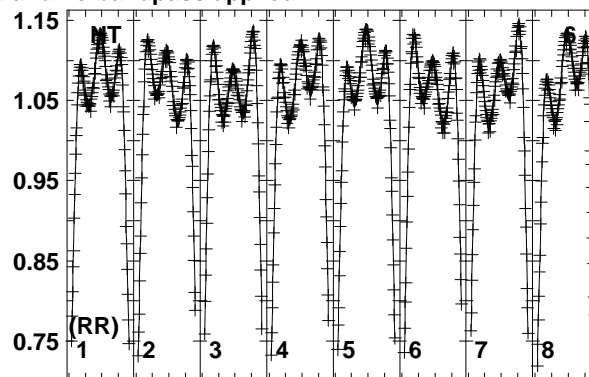
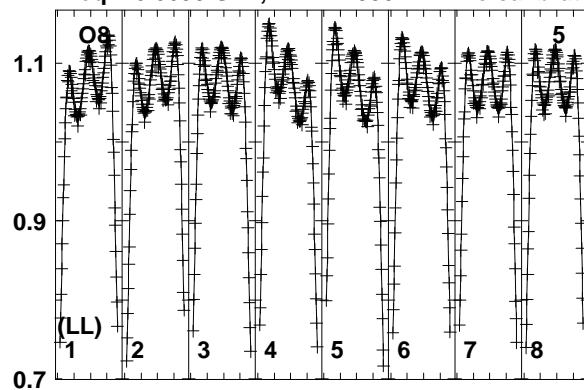
6663.06665.06667.06669.06671.06673.06675.06677.0  
FREQ MHz

Lower frame: Real Jy  
Total-power spectrum Antenna: EF (01)  
Timerange: 01/02:57:16 to 01/03:00:14

Plot file version 320 created 20-MAR-2017 16:01:10

J1925+1227 EM117H 1.UVDATA.1

Freq = 6.6630 GHz, Bw = 2.000 MH No calibration applied and no bandpass applied



6663.06665.06667.06669.06671.06673.06675.06677.0  
FREQ MHz

6663.06665.06667.06669.06671.06673.06675.06677.0  
FREQ MHz

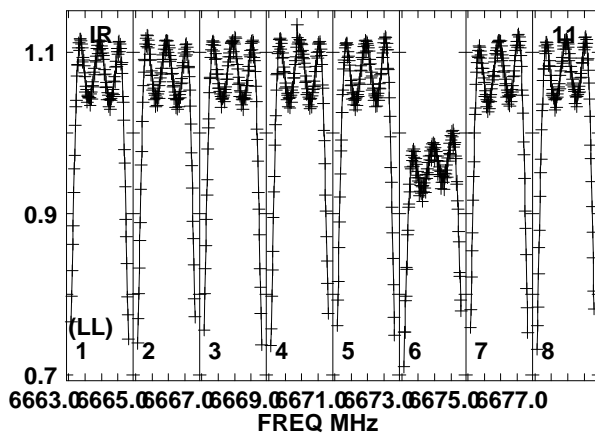
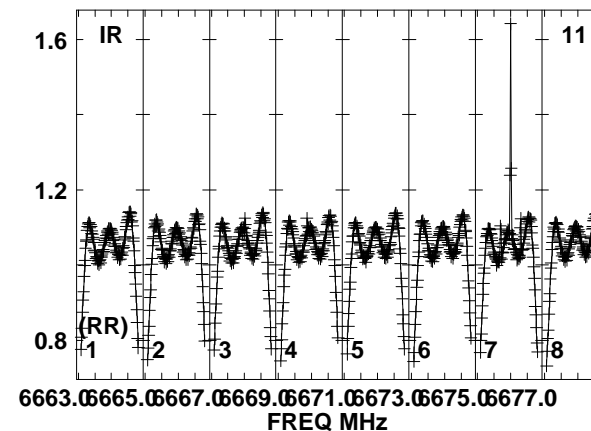
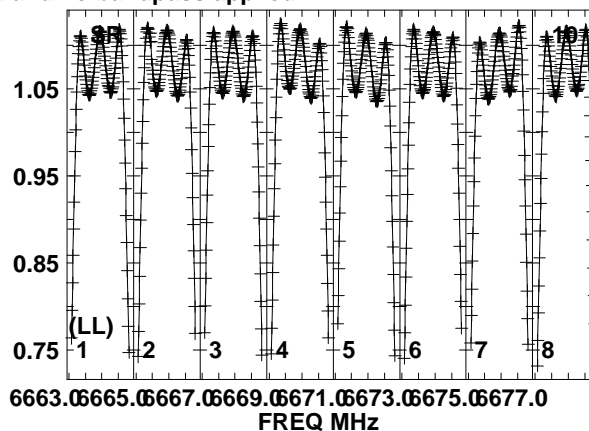
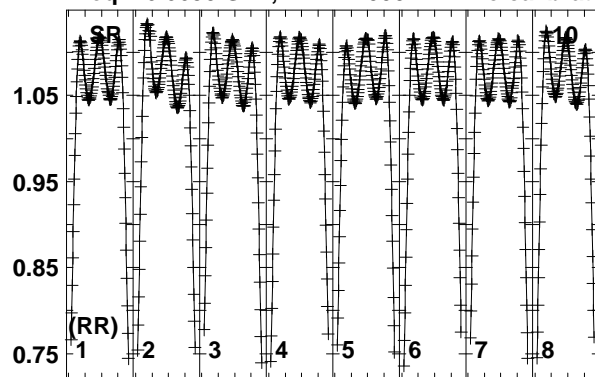
6663.06665.06667.06669.06671.06673.06675.06677.0  
FREQ MHz

Lower frame: Real Jy  
Total-power spectrum Antenna: O8 (05)  
Timerange: 01/02:57:16 to 01/03:00:14

Plot file version 321 created 20-MAR-2017 16:01:10

J1925+1227 EM117H 1.UVDATA.1

Freq = 6.6630 GHz, Bw = 2.000 MH No calibration applied and no bandpass applied

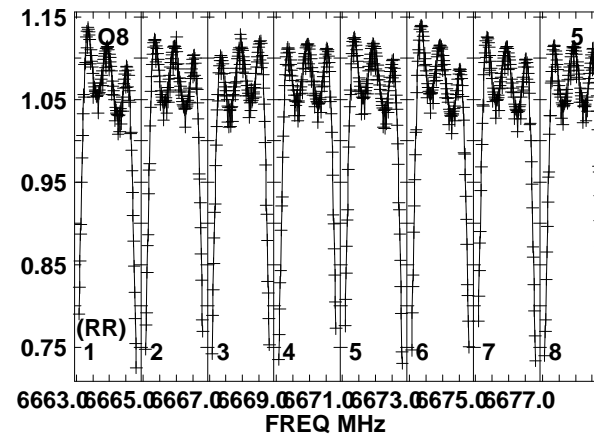
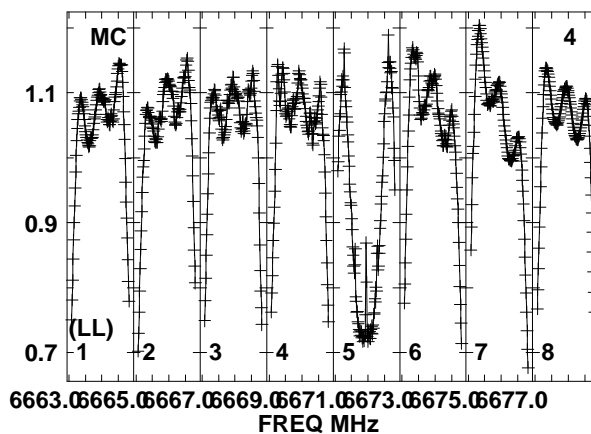
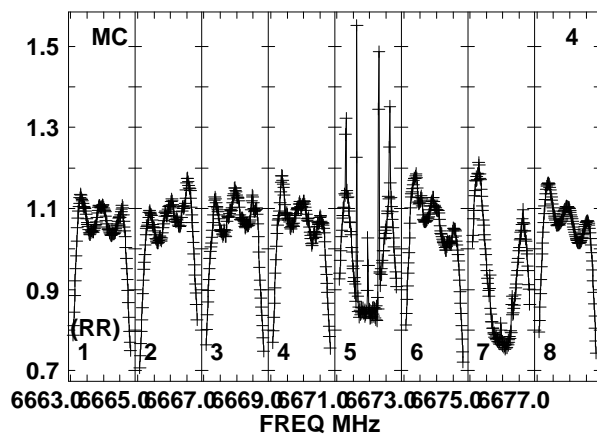
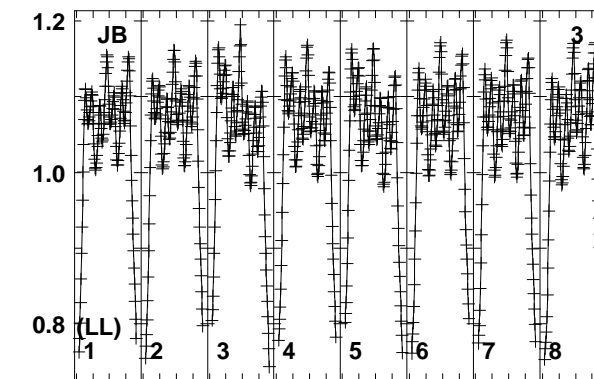
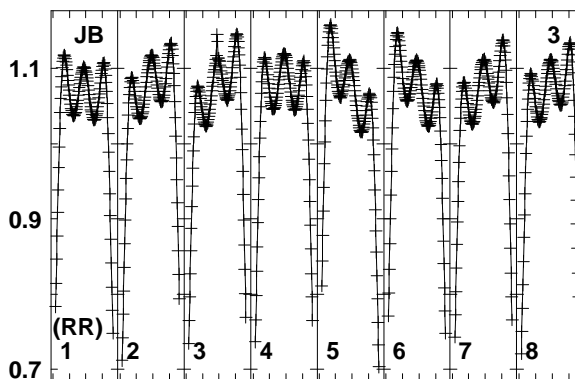
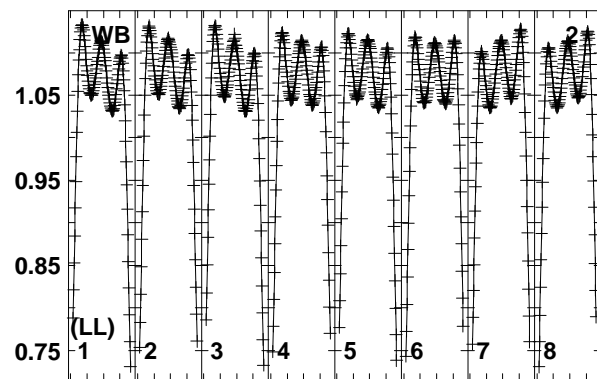
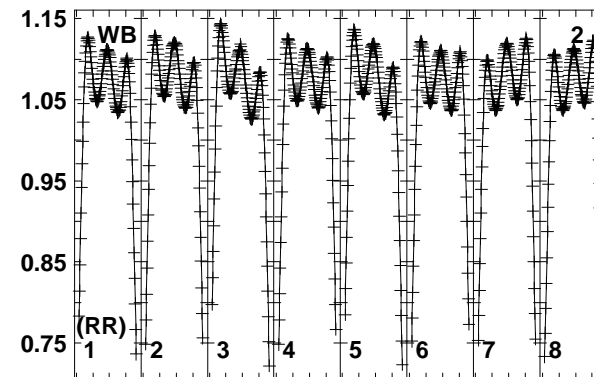
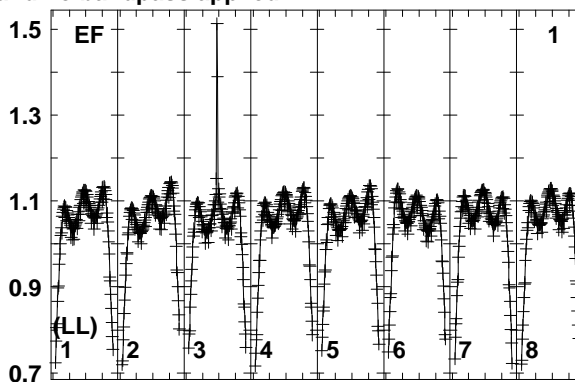
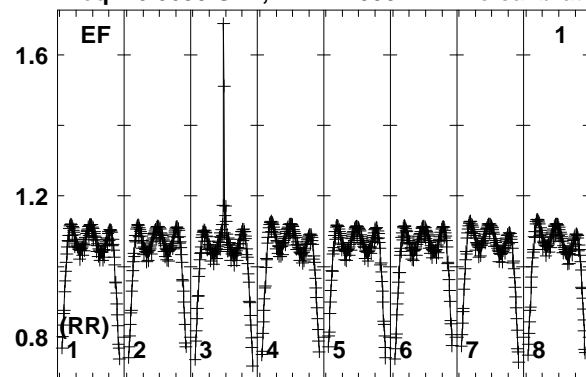


Lower frame: Real Jy  
Total-power spectrum Antenna: SR (10)  
Timerange: 01/02:57:16 to 01/03:00:14

Plot file version 322 created 20-MAR-2017 16:01:10

G45.07+0.13 EM117H 1.UVDATA.1

Freq = 6.6630 GHz, Bw = 2.000 MH No calibration applied and no bandpass applied



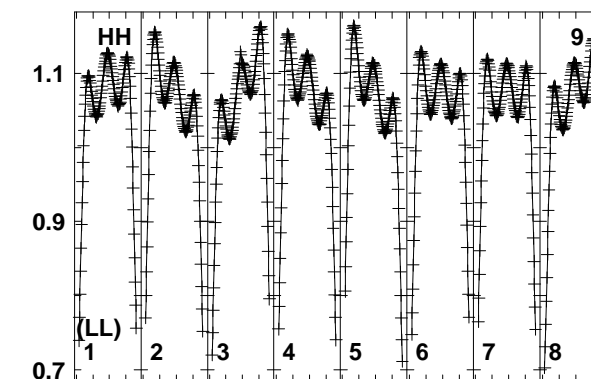
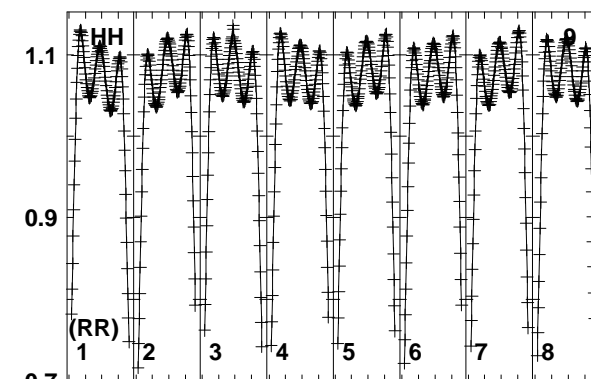
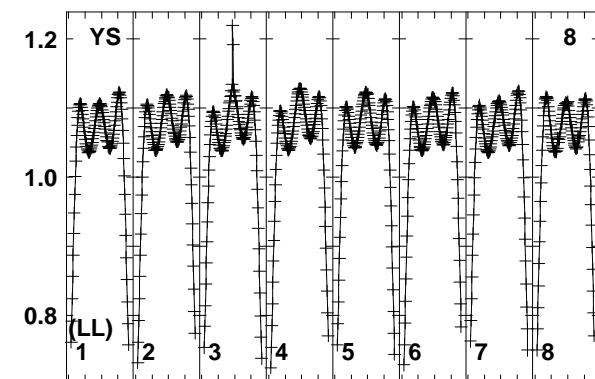
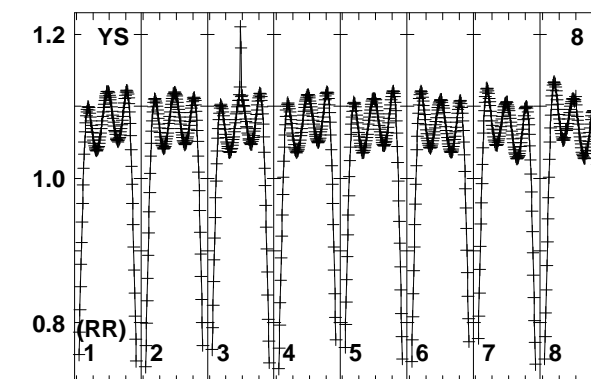
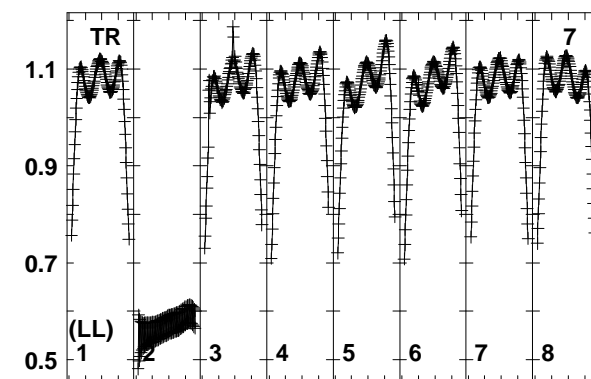
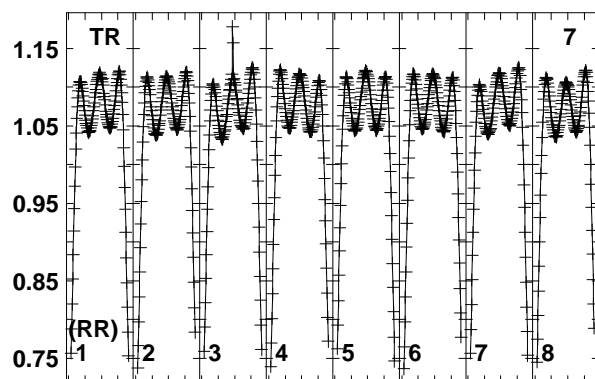
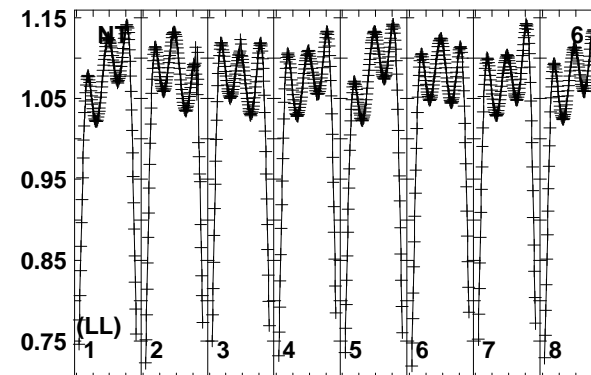
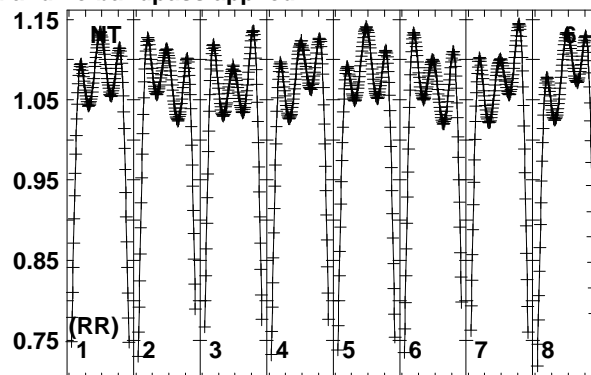
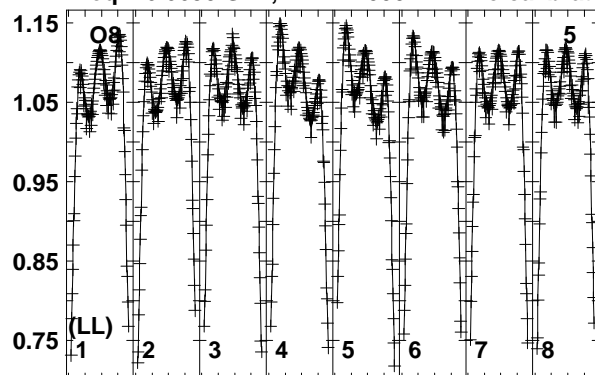
Lower frame: Real Jy  
Total-power spectrum Antenna: EF (01)  
Timerange: 01/03:00:16 to 01/03:02:14



Plot file version 323 created 20-MAR-2017 16:01:10

G45.07+0.13 EM117H 1.UVDATA.1

Freq = 6.6630 GHz, Bw = 2.000 MH No calibration applied and no bandpass applied



6663.06665.06667.06669.06671.06673.06675.06677.0

FREQ MHz

6663.06665.06667.06669.06671.06673.06675.06677.0

FREQ MHz

6663.06665.06667.06669.06671.06673.06675.06677.0

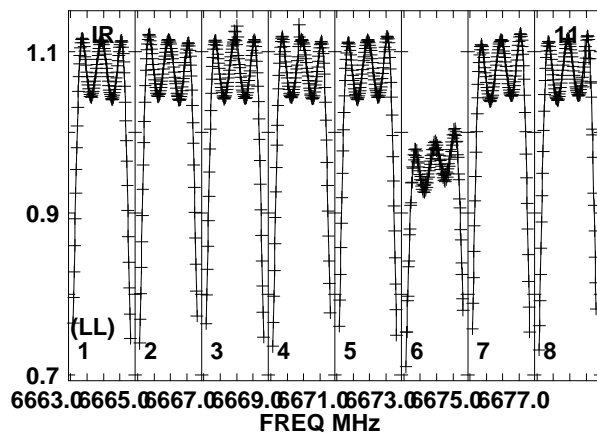
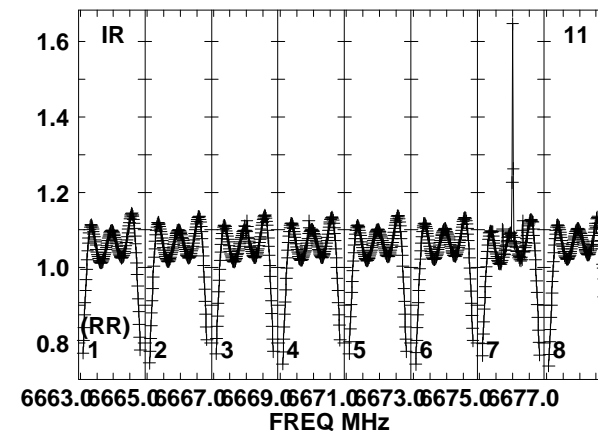
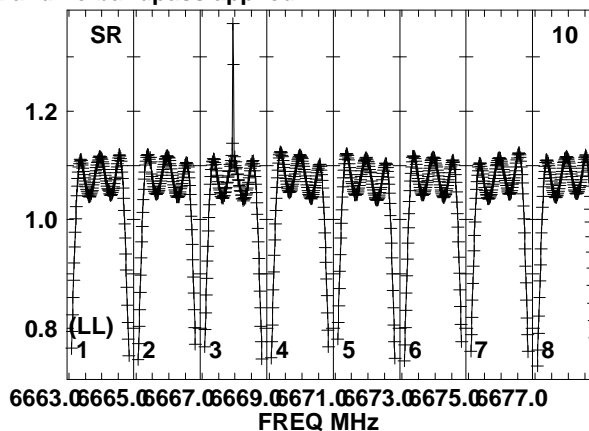
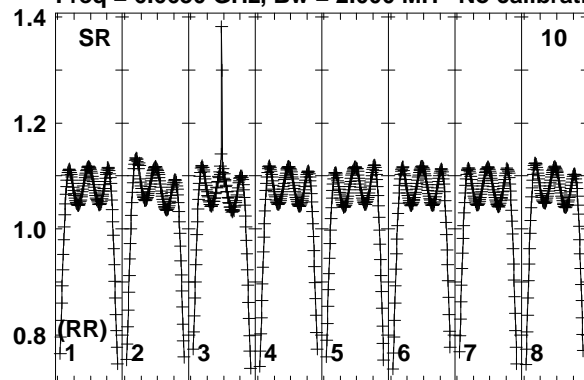
FREQ MHz

Lower frame: Real Jy  
Total-power spectrum Antenna: O8 (05)  
Timerange: 01/03:00:16 to 01/03:02:14

Plot file version 324 created 20-MAR-2017 16:01:11

G45.07+0.13 EM117H 1.UVDATA.1

Freq = 6.6630 GHz, Bw = 2.000 MH No calibration applied and no bandpass applied

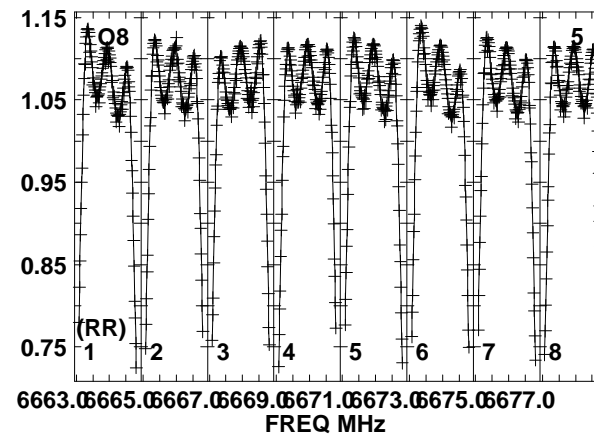
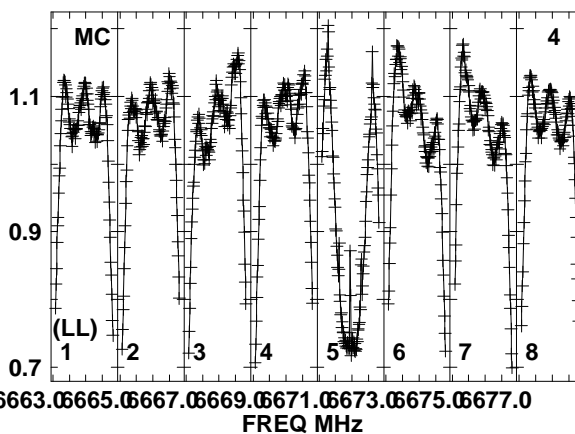
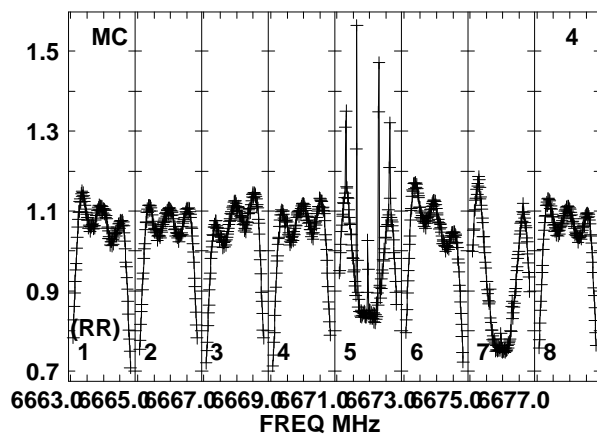
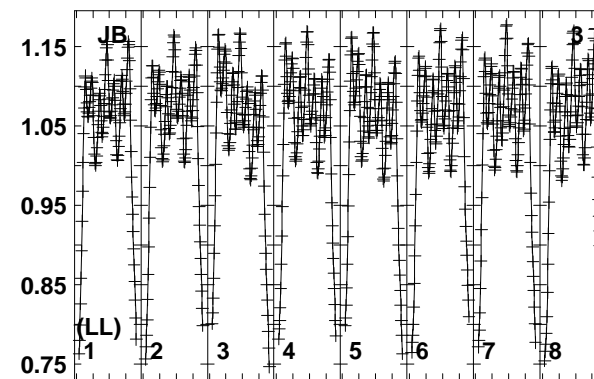
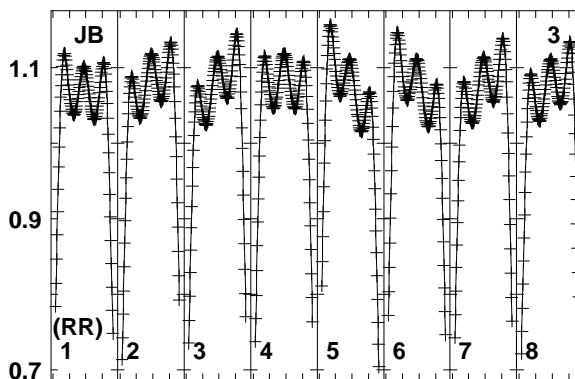
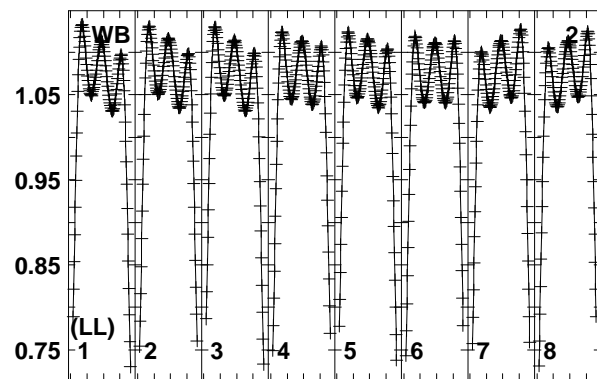
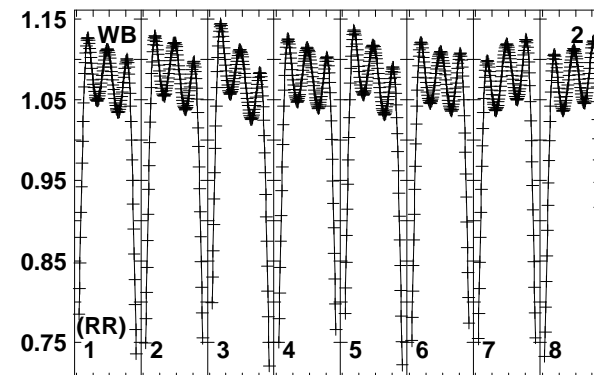
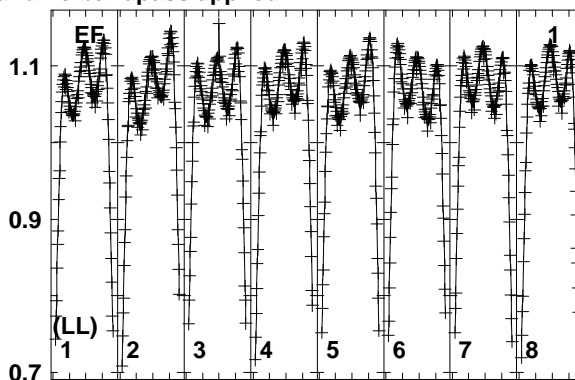
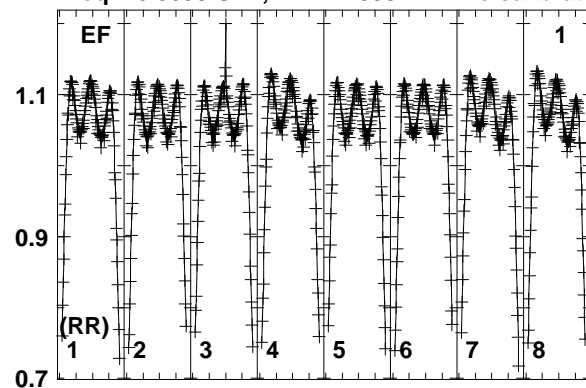


Lower frame: Real Jy  
Total-power spectrum Antenna: SR (10)  
Timerange: 01/03:00:16 to 01/03:02:14

Plot file version 325 created 20-MAR-2017 16:01:11

J1925+1227 EM117H 1.UVDATA.1

Freq = 6.6630 GHz, Bw = 2.000 MH No calibration applied and no bandpass applied

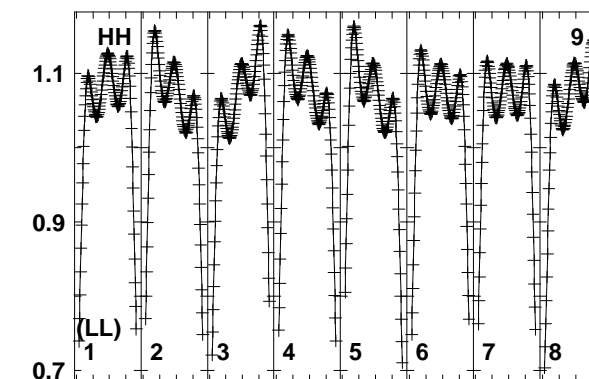
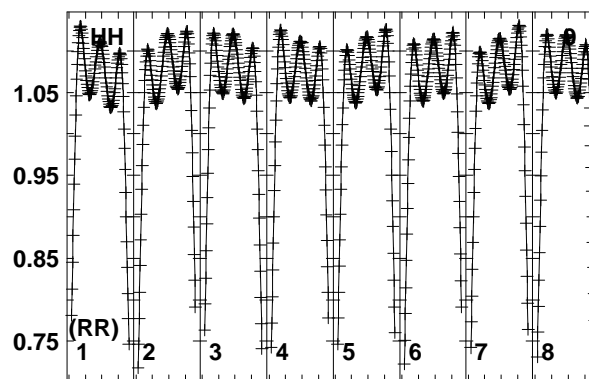
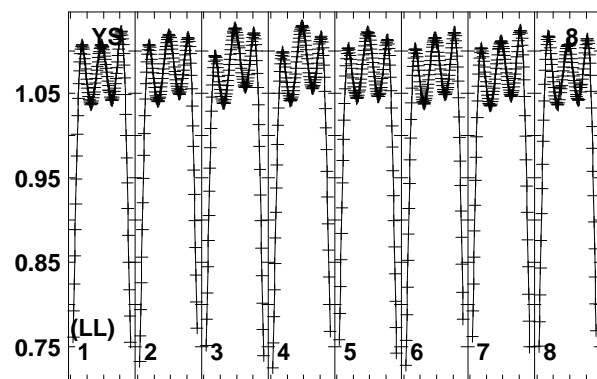
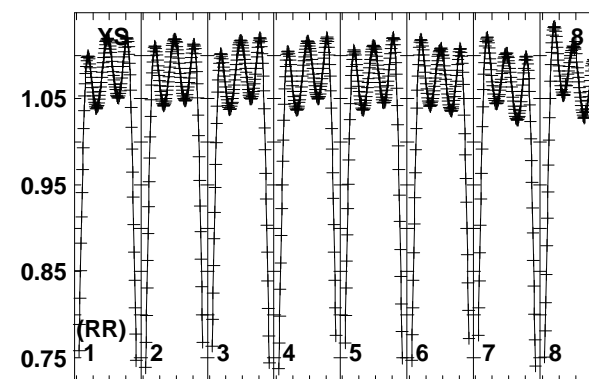
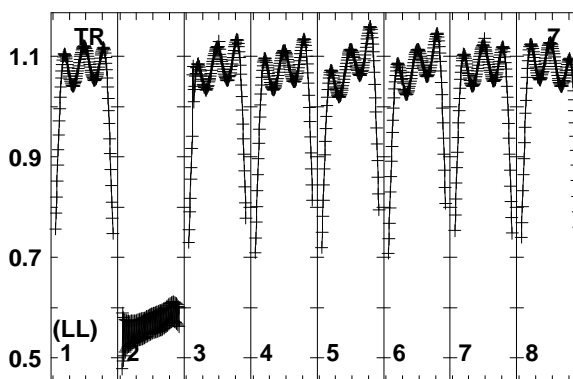
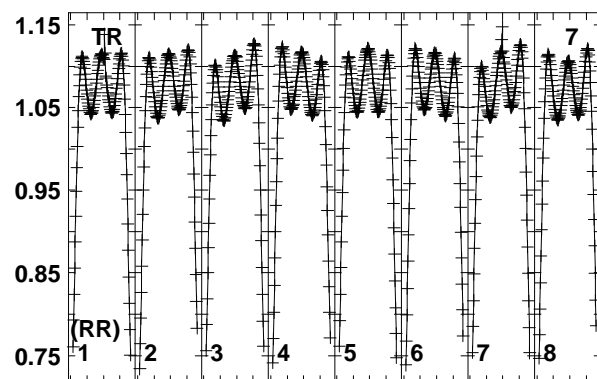
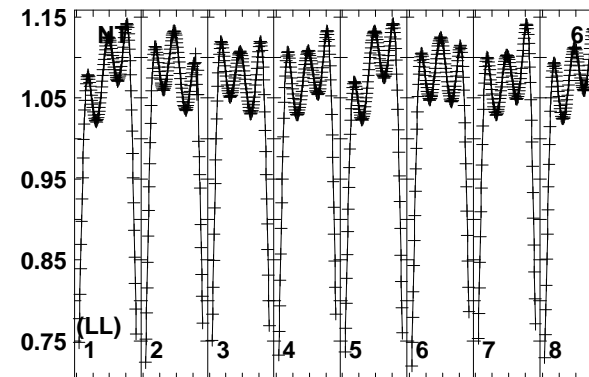
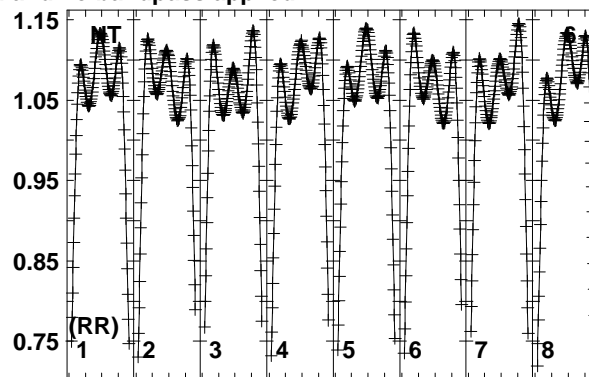
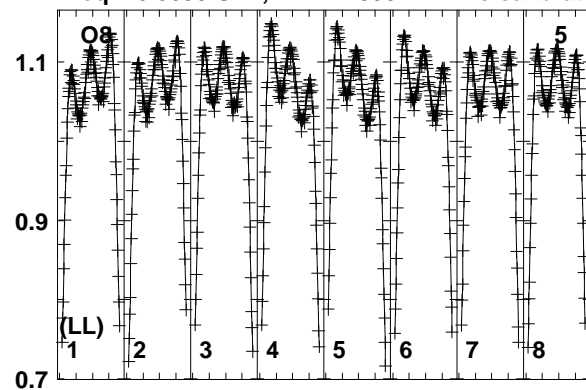


Lower frame: Real Jy  
Total-power spectrum Antenna: EF (01)  
Timerange: 01/03:02:16 to 01/03:05:14

Plot file version 326 created 20-MAR-2017 16:01:11

J1925+1227 EM117H 1.UVDATA.1

Freq = 6.6630 GHz, Bw = 2.000 MH No calibration applied and no bandpass applied



6663.06665.06667.06669.06671.06673.06675.06677.0

FREQ MHz

6663.06665.06667.06669.06671.06673.06675.06677.0

FREQ MHz

6663.06665.06667.06669.06671.06673.06675.06677.0

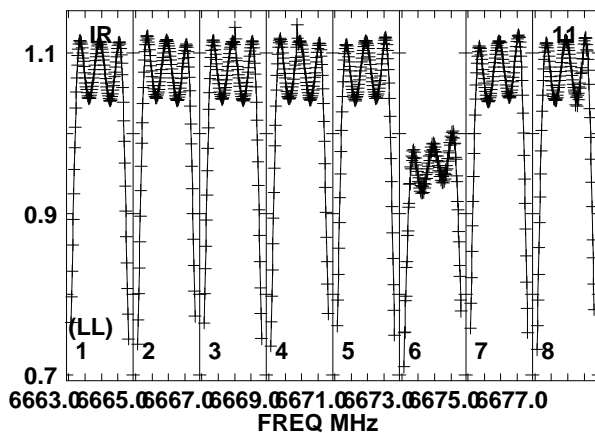
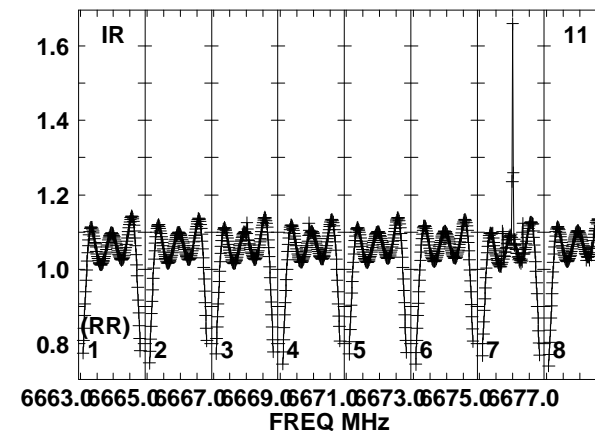
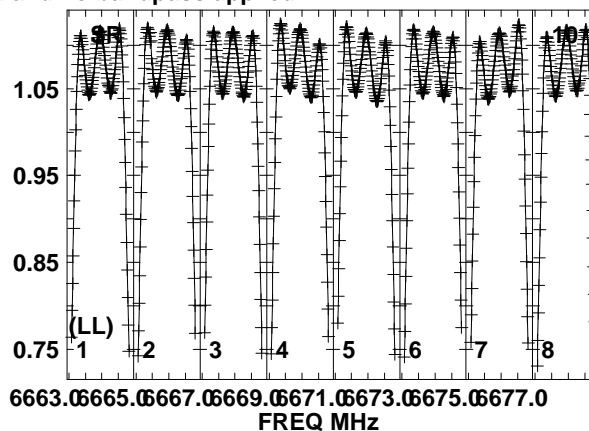
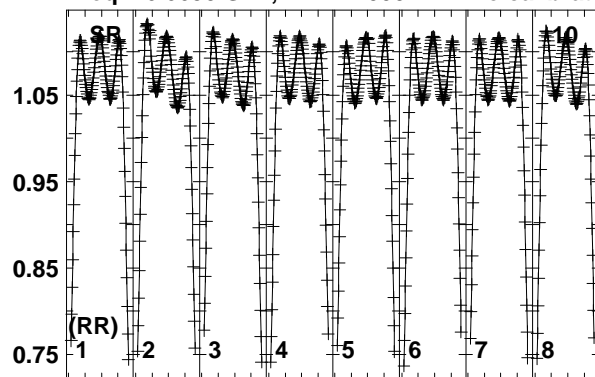
FREQ MHz

Lower frame: Real Jy  
Total-power spectrum Antenna: O8 (05)  
Timerange: 01/03:02:16 to 01/03:05:14

Plot file version 327 created 20-MAR-2017 16:01:11

J1925+1227 EM117H 1.UVDATA.1

Freq = 6.6630 GHz, Bw = 2.000 MH No calibration applied and no bandpass applied

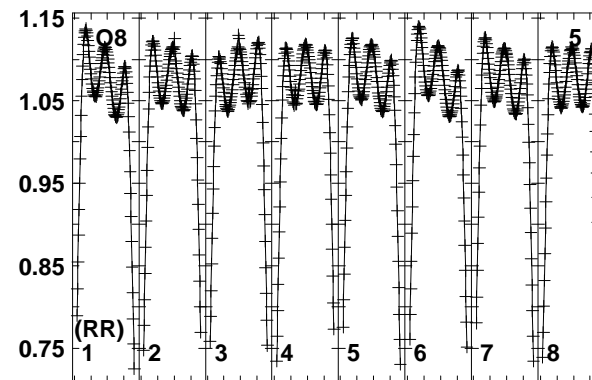
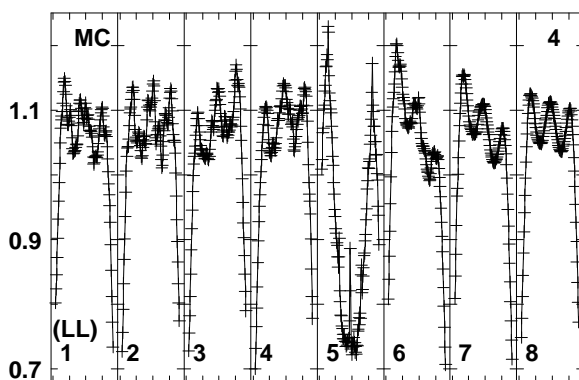
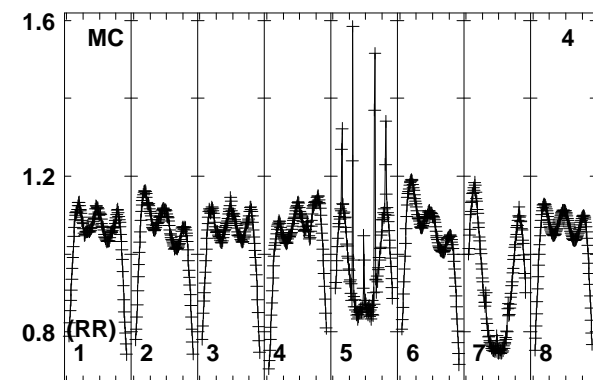
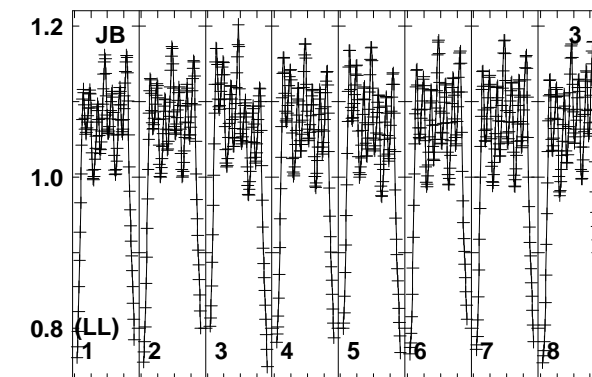
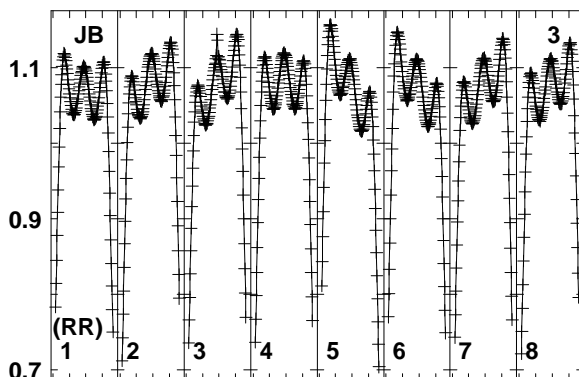
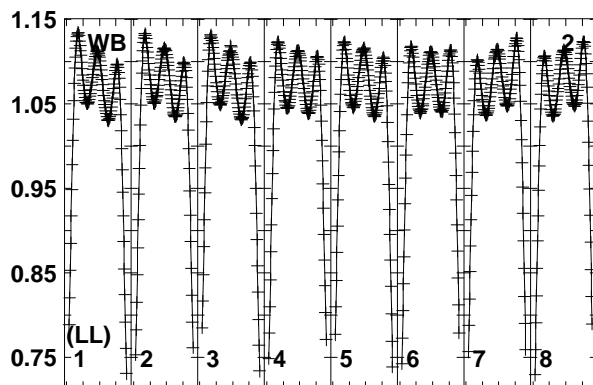
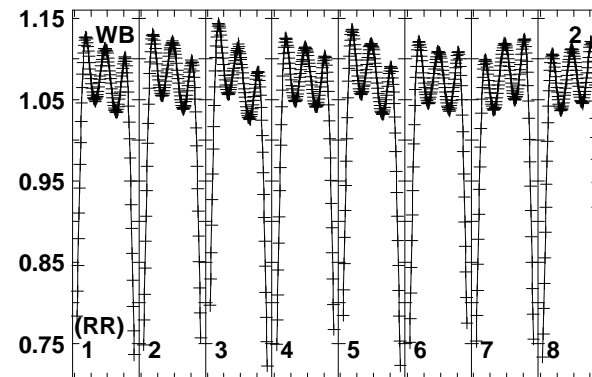
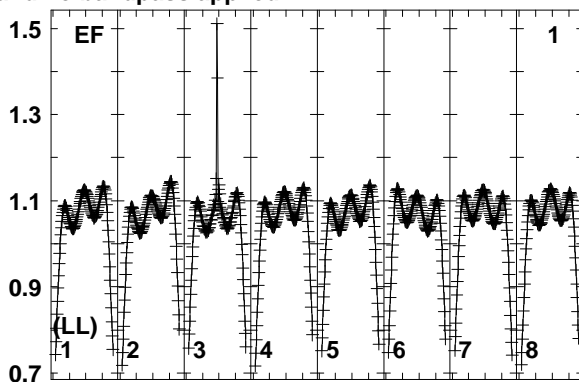
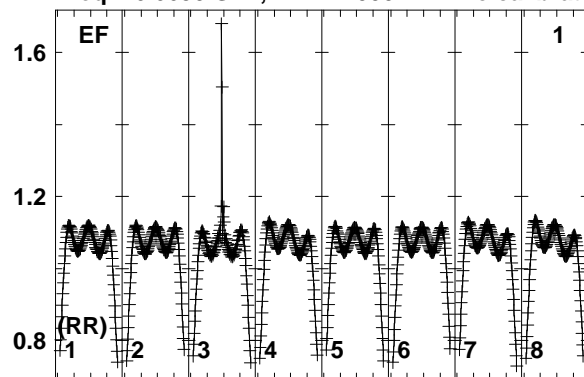


Lower frame: Real Jy  
Total-power spectrum Antenna: SR (10)  
Timerange: 01/03:02:16 to 01/03:05:14

Plot file version 328 created 20-MAR-2017 16:01:12

G45.07+0.13 EM117H 1.UVDATA.1

Freq = 6.6630 GHz, Bw = 2.000 MH No calibration applied and no bandpass applied



6663.06665.06667.06669.06671.06673.06675.06677.0

FREQ MHz

6663.06665.06667.06669.06671.06673.06675.06677.0

FREQ MHz

6663.06665.06667.06669.06671.06673.06675.06677.0

FREQ MHz

Lower frame: Real Jy

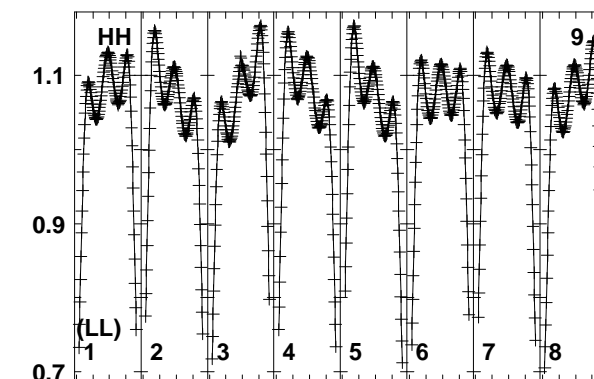
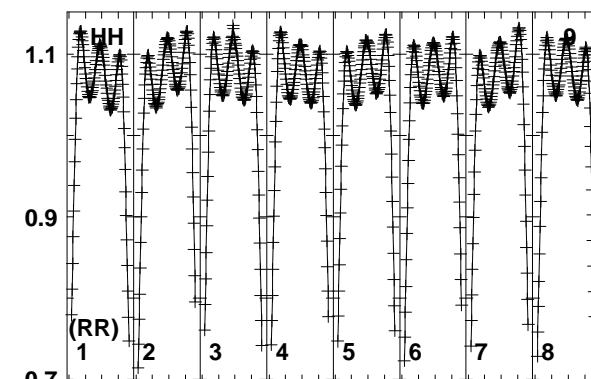
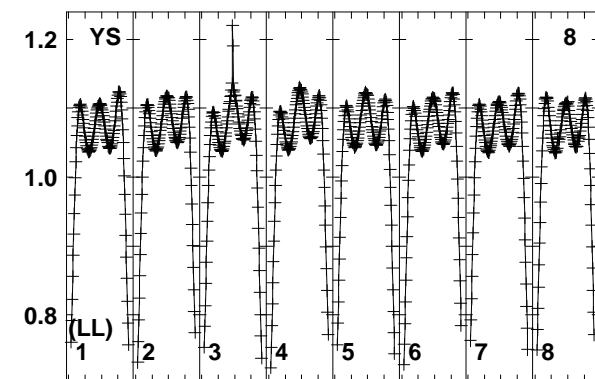
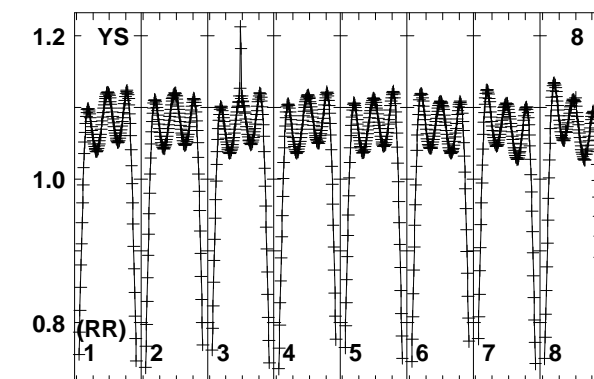
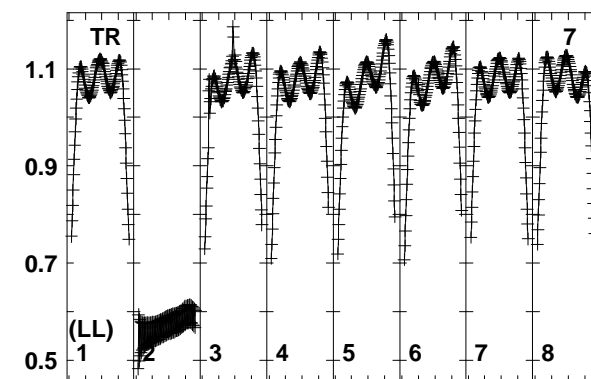
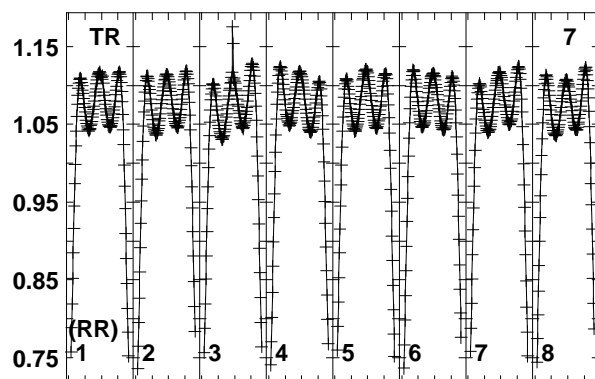
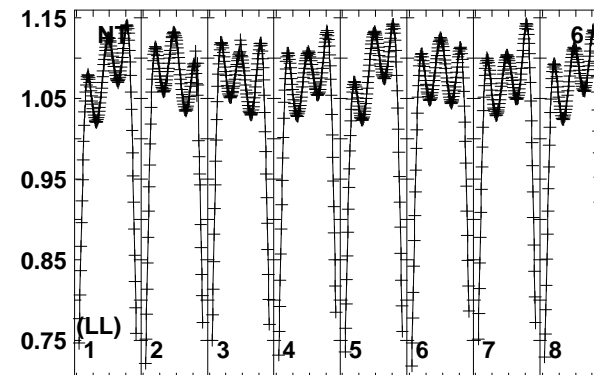
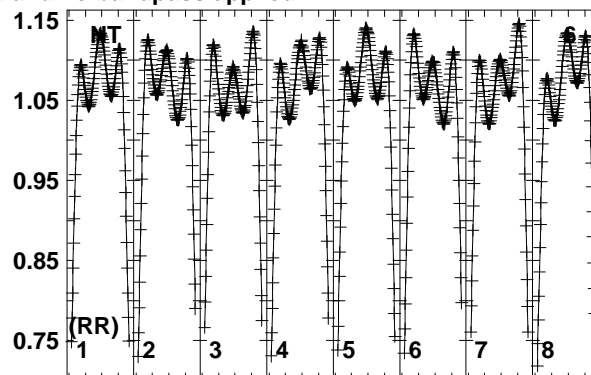
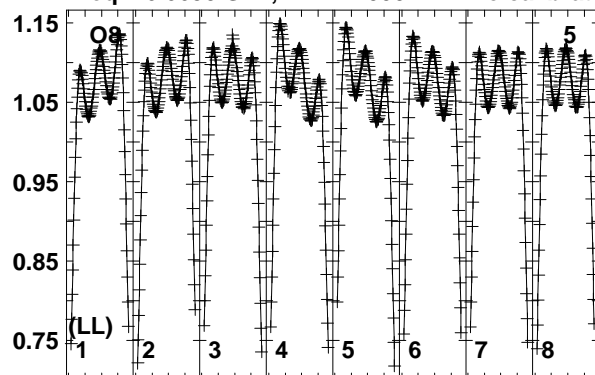
Total-power spectrum Antenna: EF (01)

Timerange: 01/03:05:16 to 01/03:07:14

Plot file version 329 created 20-MAR-2017 16:01:12

G45.07+0.13 EM117H 1.UVDATA.1

Freq = 6.6630 GHz, Bw = 2.000 MH No calibration applied and no bandpass applied



6663.06665.06667.06669.06671.06673.06675.06677.0  
FREQ MHz

6663.06665.06667.06669.06671.06673.06675.06677.0  
FREQ MHz

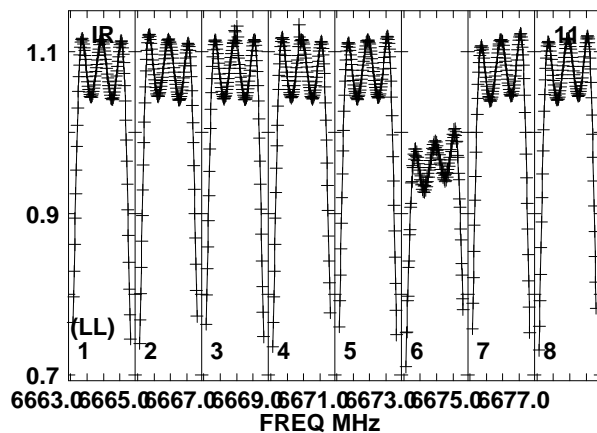
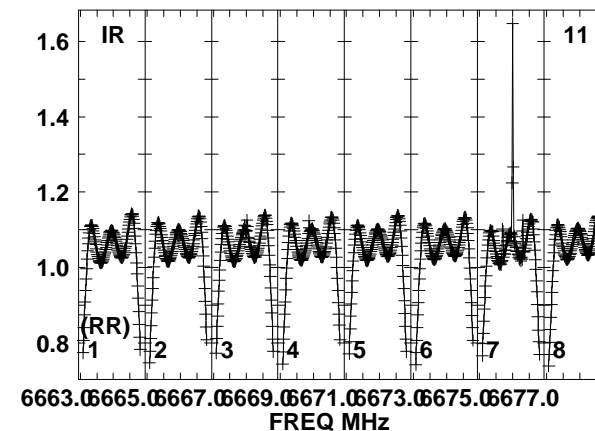
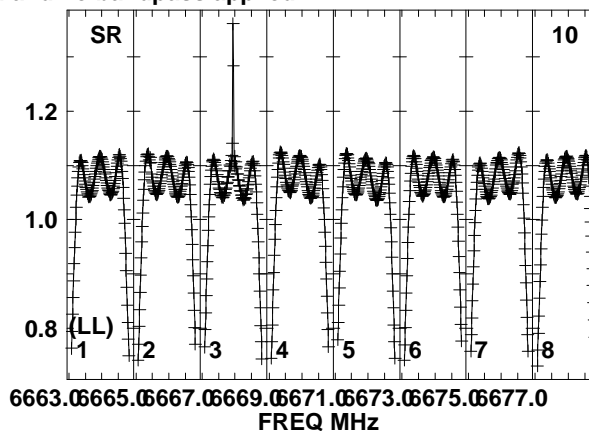
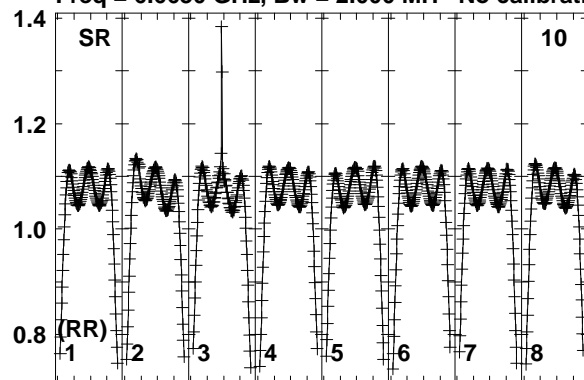
6663.06665.06667.06669.06671.06673.06675.06677.0  
FREQ MHz

Lower frame: Real Jy  
Total-power spectrum Antenna: O8 (05)  
Timerange: 01/03:05:16 to 01/03:07:14

Plot file version 330 created 20-MAR-2017 16:01:12

G45.07+0.13 EM117H 1.UVDATA.1

Freq = 6.6630 GHz, Bw = 2.000 MH No calibration applied and no bandpass applied



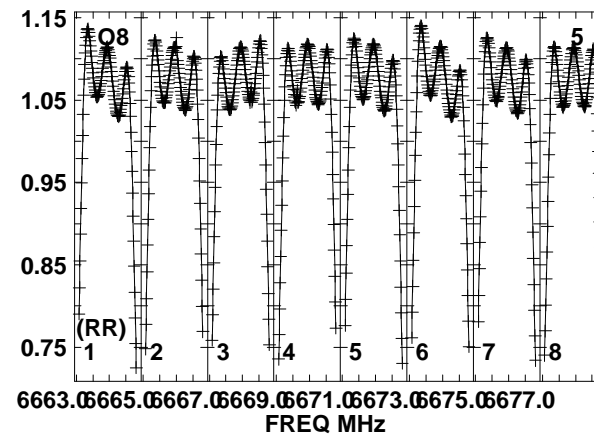
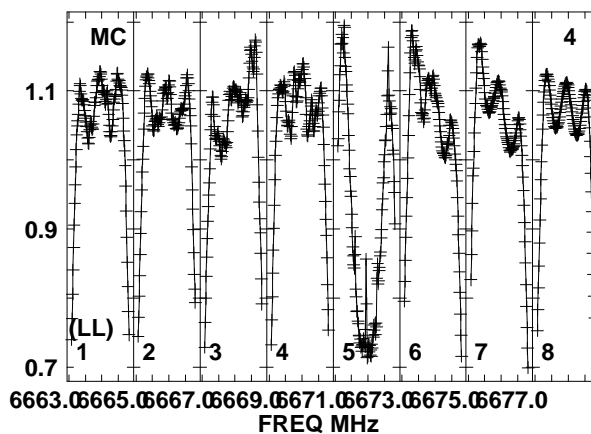
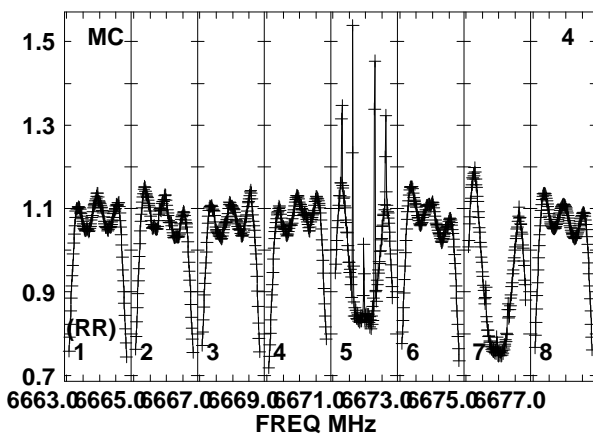
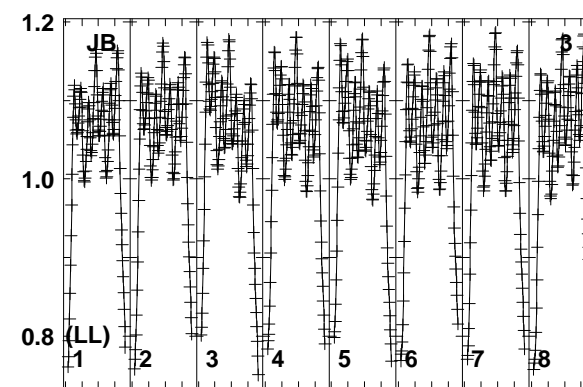
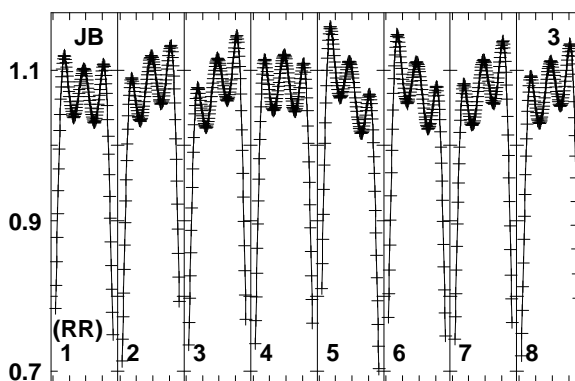
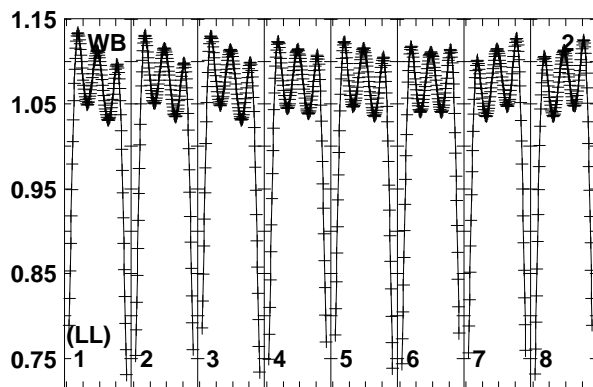
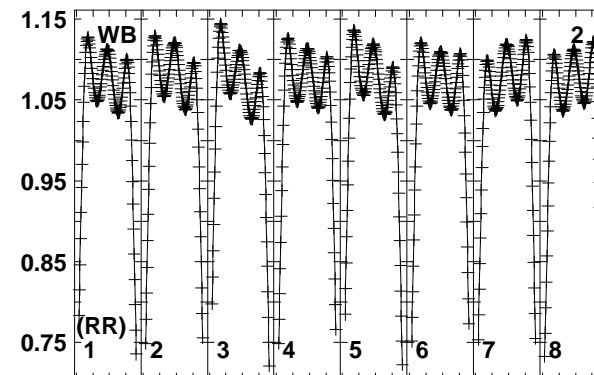
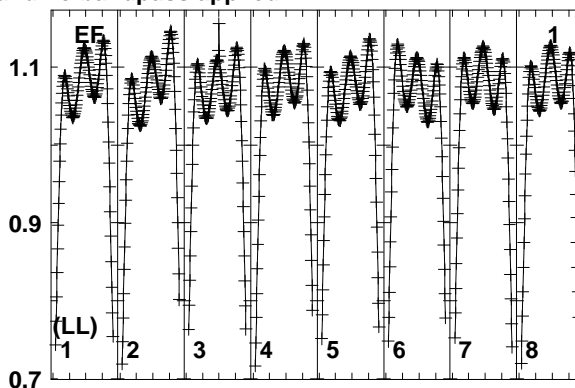
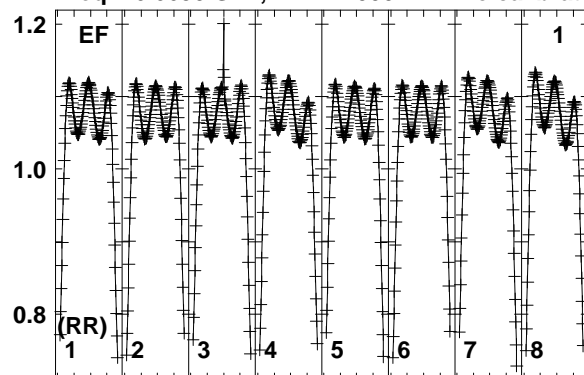
Lower frame: Real Jy  
Total-power spectrum Antenna: SR (10)  
Timerange: 01/03:05:16 to 01/03:07:14



Plot file version 331 created 20-MAR-2017 16:01:12

J1925+1227 EM117H 1.UVDATA.1

Freq = 6.6630 GHz, Bw = 2.000 MH No calibration applied and no bandpass applied



6663.06665.06667.06669.06671.06673.06675.06677.0  
FREQ MHz

6663.06665.06667.06669.06671.06673.06675.06677.0  
FREQ MHz

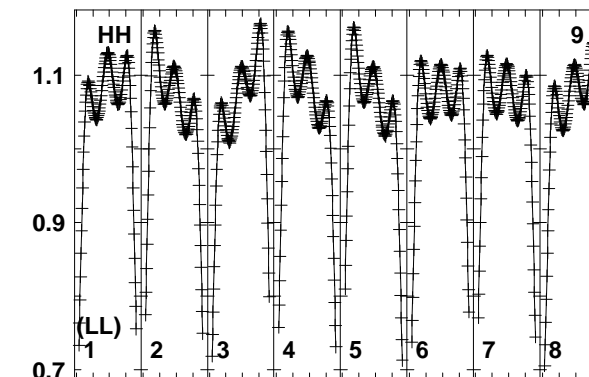
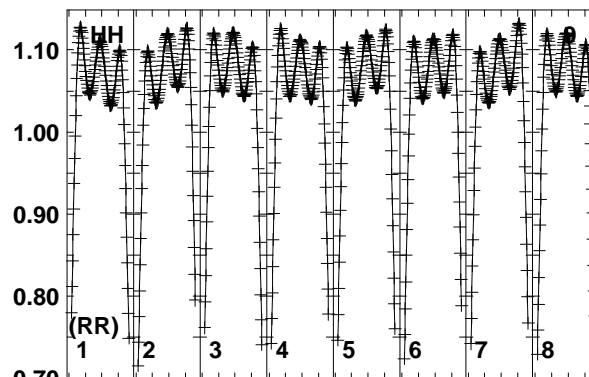
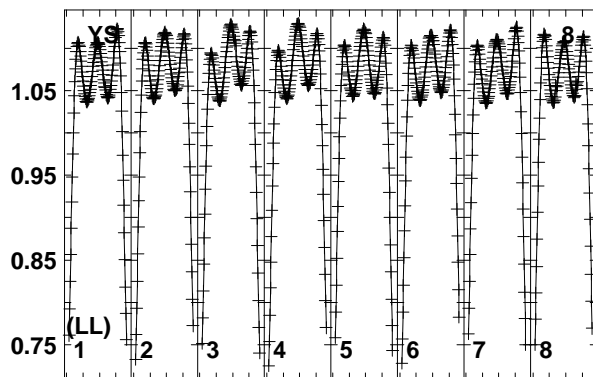
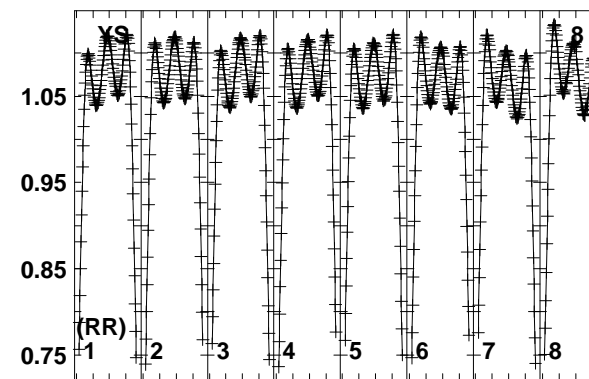
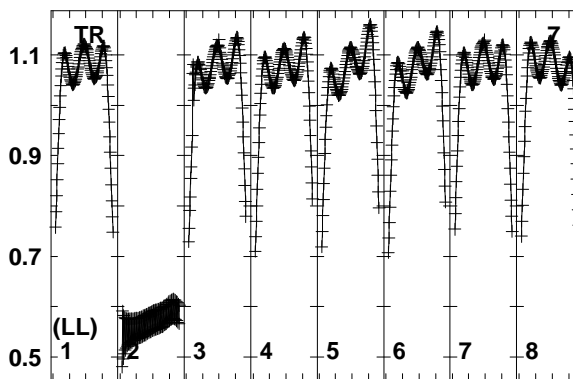
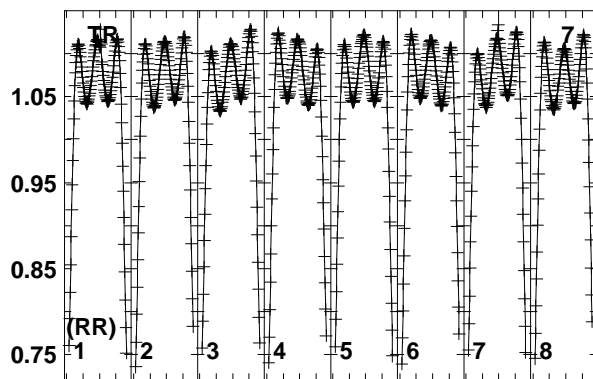
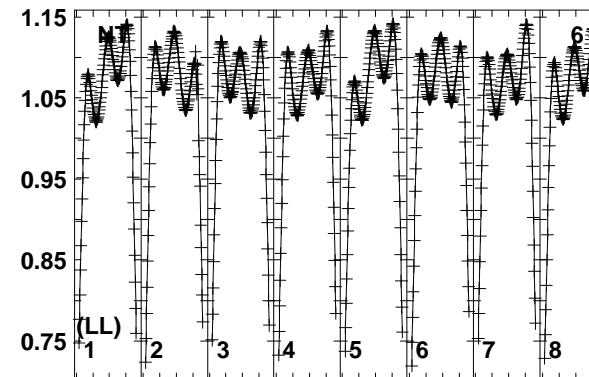
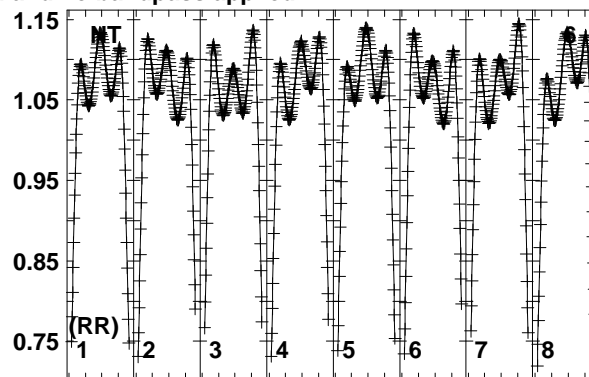
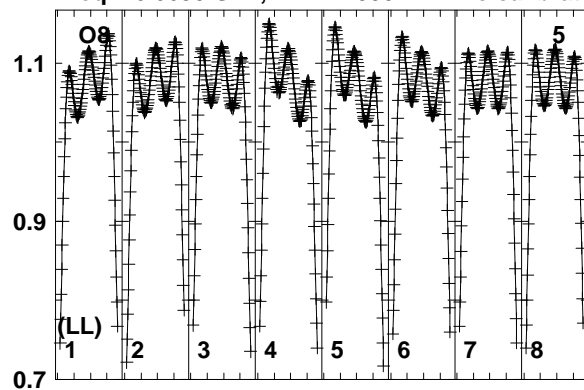
6663.06665.06667.06669.06671.06673.06675.06677.0  
FREQ MHz

Lower frame: Real Jy  
Total-power spectrum Antenna: EF (01)  
Timerange: 01/03:07:16 to 01/03:10:14

Plot file version 332 created 20-MAR-2017 16:01:13

J1925+1227 EM117H 1.UVDATA.1

Freq = 6.6630 GHz, Bw = 2.000 MH No calibration applied and no bandpass applied



6663.06665.06667.06669.06671.06673.06675.06677.0  
FREQ MHz

6663.06665.06667.06669.06671.06673.06675.06677.0  
FREQ MHz

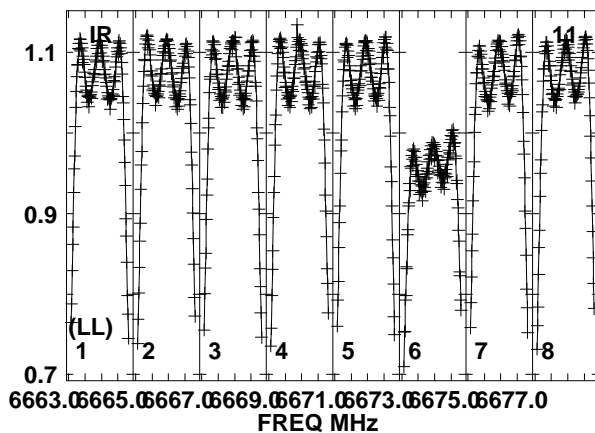
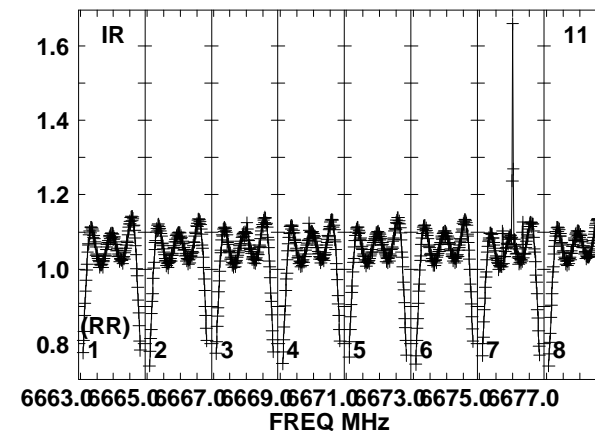
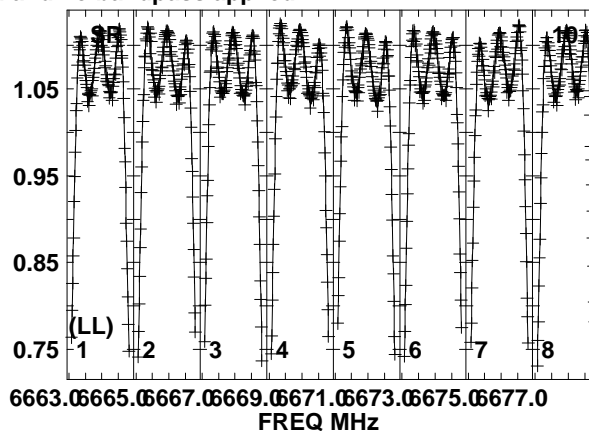
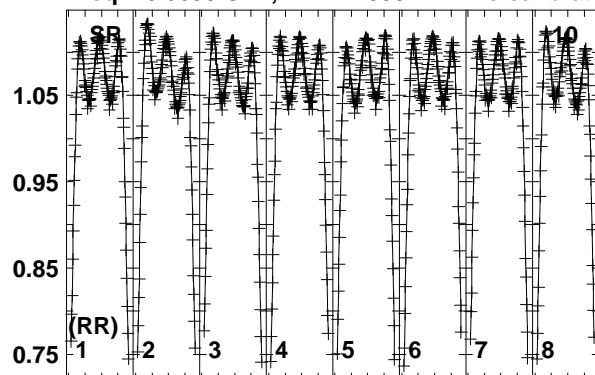
6663.06665.06667.06669.06671.06673.06675.06677.0  
FREQ MHz

Lower frame: Real Jy  
Total-power spectrum Antenna: O8 (05)  
Timerange: 01/03:07:16 to 01/03:10:14

Plot file version 333 created 20-MAR-2017 16:01:13

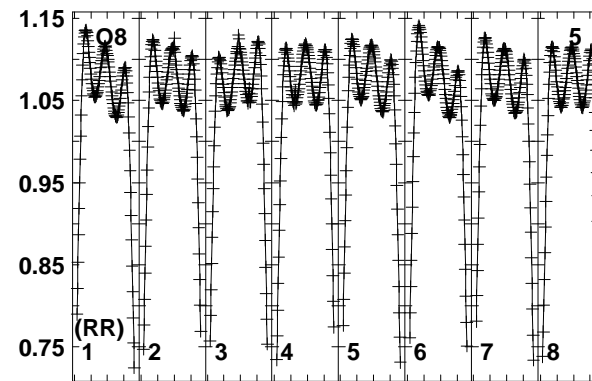
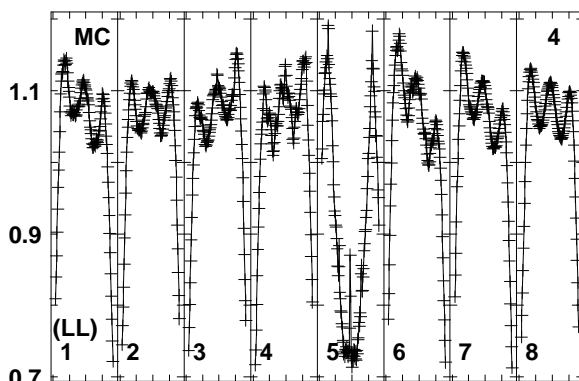
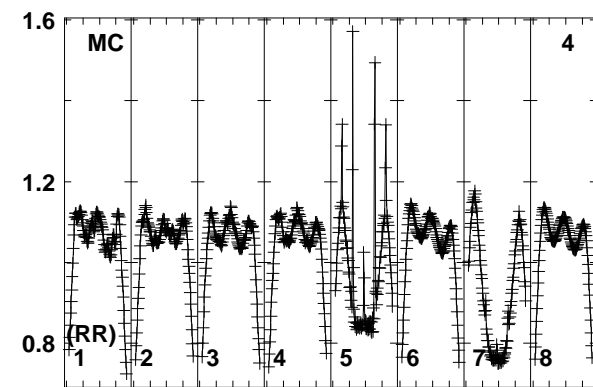
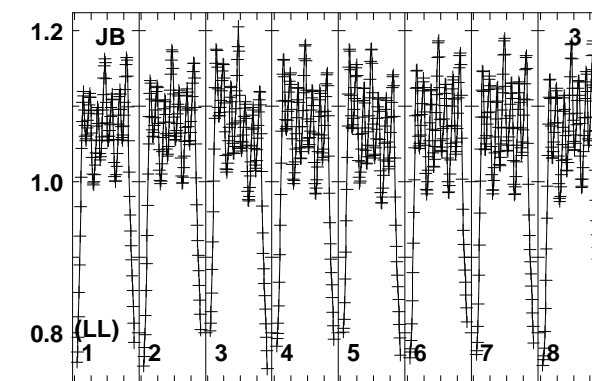
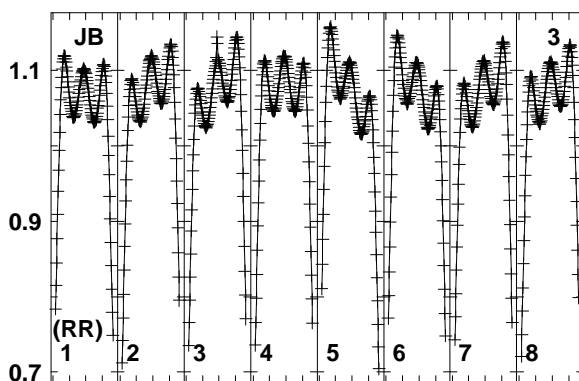
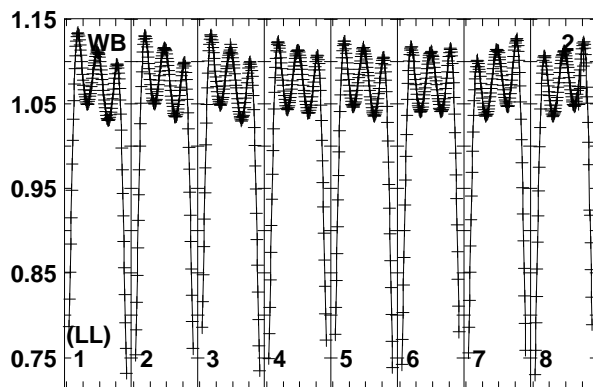
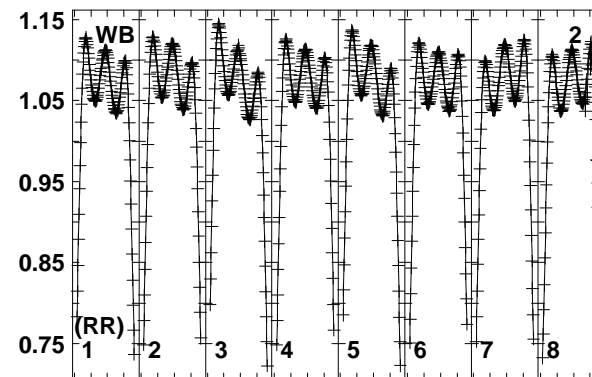
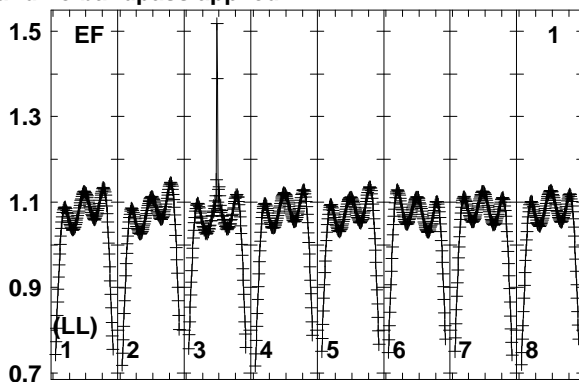
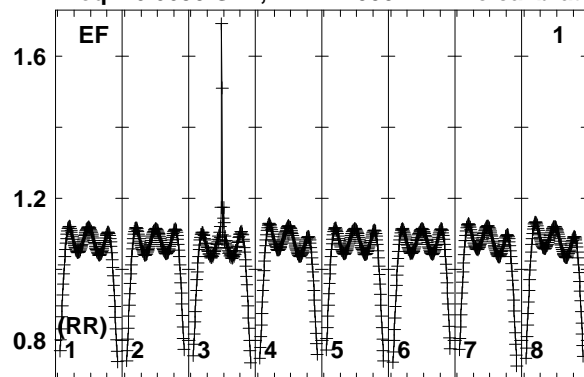
J1925+1227 EM117H 1.UVDATA.1

Freq = 6.6630 GHz, Bw = 2.000 MH No calibration applied and no bandpass applied



Lower frame: Real Jy  
Total-power spectrum Antenna: SR (10)  
Timerange: 01/03:07:16 to 01/03:10:14

Plot file version 334 created 20-MAR-2017 16:01:13  
 G45.07+0.13 EM117H 1.UVDATA.1  
 Freq = 6.6630 GHz, Bw = 2.000 MH No calibration applied and no bandpass applied



6663.06665.06667.06669.06671.06673.06675.06677.0  
 FREQ MHz

6663.06665.06667.06669.06671.06673.06675.06677.0  
 FREQ MHz

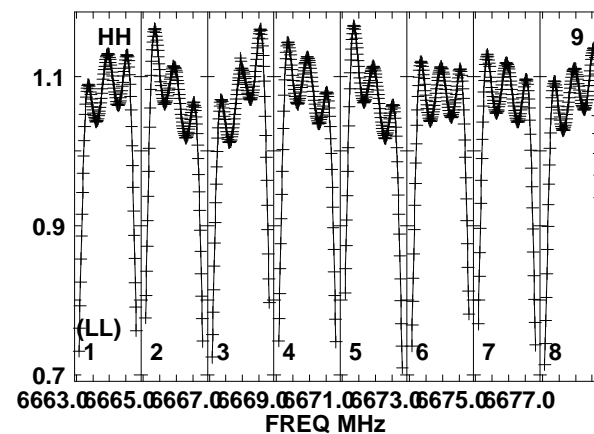
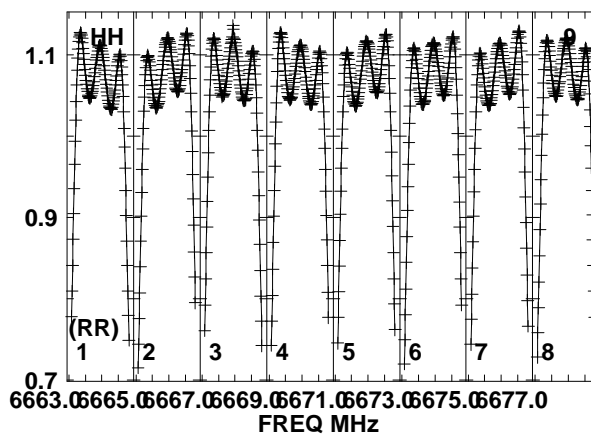
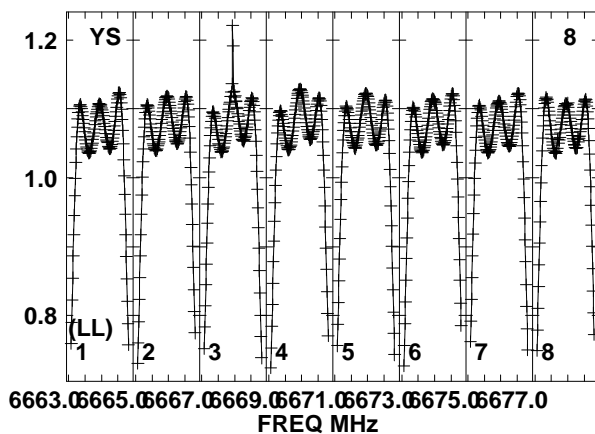
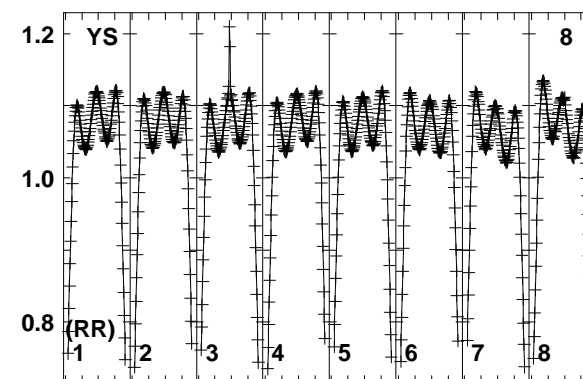
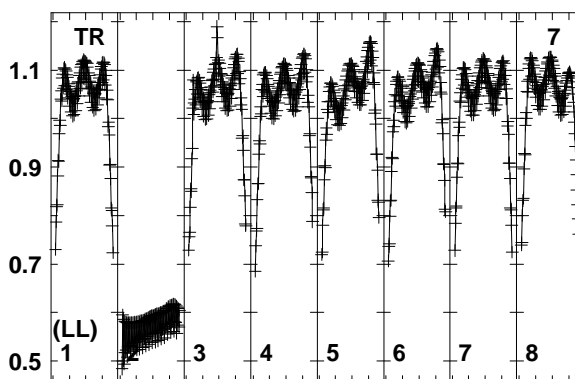
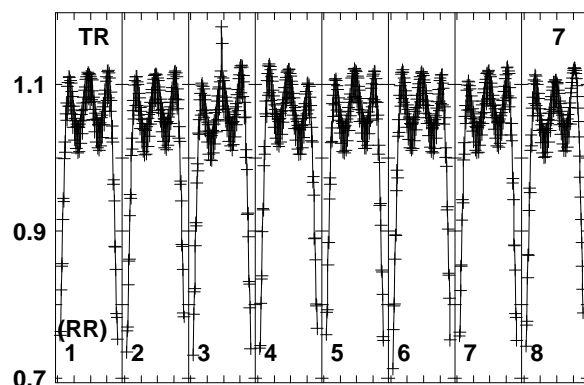
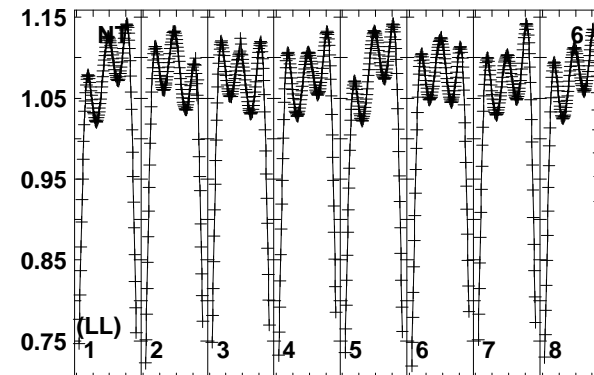
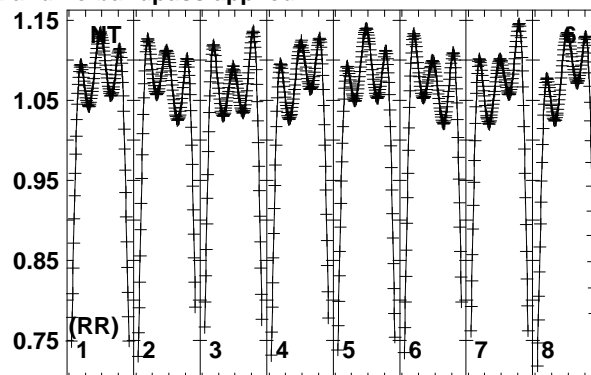
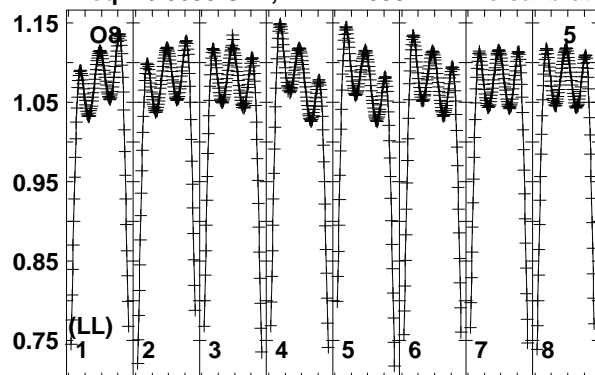
6663.06665.06667.06669.06671.06673.06675.06677.0  
 FREQ MHz

Lower frame: Real Jy  
 Total-power spectrum Antenna: EF (01)  
 Timerange: 01/03:10:16 to 01/03:12:14

Plot file version 335 created 20-MAR-2017 16:01:13

G45.07+0.13 EM117H 1.UVDATA.1

Freq = 6.6630 GHz, Bw = 2.000 MH No calibration applied and no bandpass applied



6663.06665.06667.06669.06671.06673.06675.06677.0

FREQ MHz

6663.06665.06667.06669.06671.06673.06675.06677.0

FREQ MHz

6663.06665.06667.06669.06671.06673.06675.06677.0

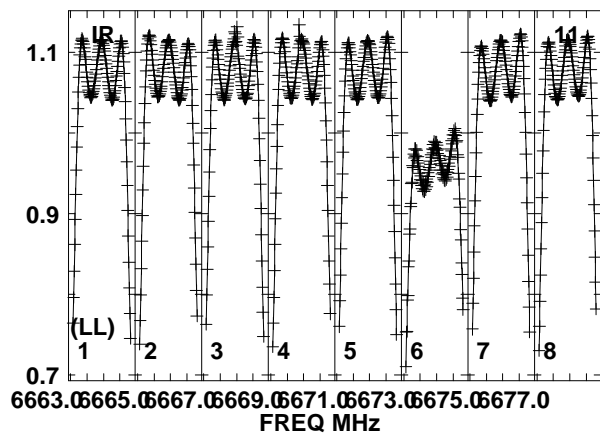
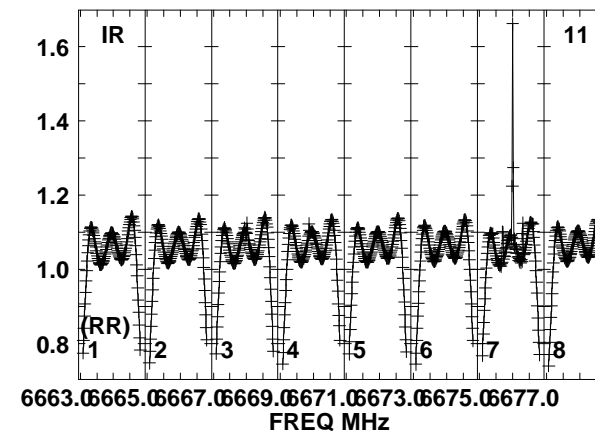
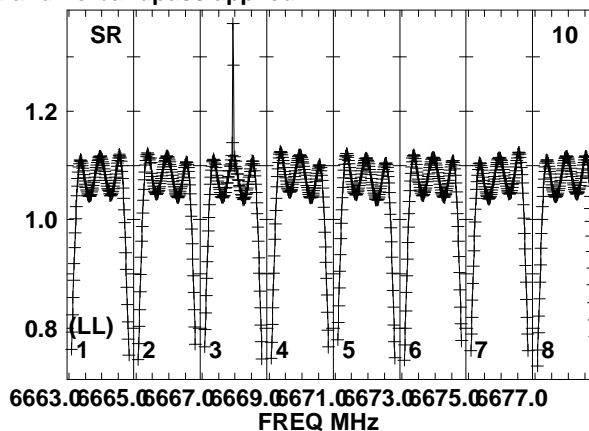
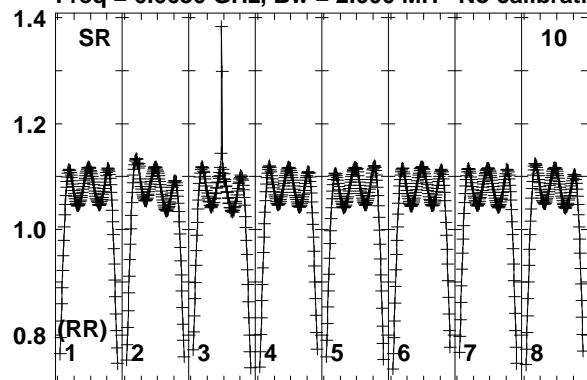
FREQ MHz

Lower frame: Real Jy  
Total-power spectrum Antenna: O8 (05)  
Timerange: 01/03:10:16 to 01/03:12:14

Plot file version 336 created 20-MAR-2017 16:01:14

G45.07+0.13 EM117H 1.UVDATA.1

Freq = 6.6630 GHz, Bw = 2.000 MH No calibration applied and no bandpass applied

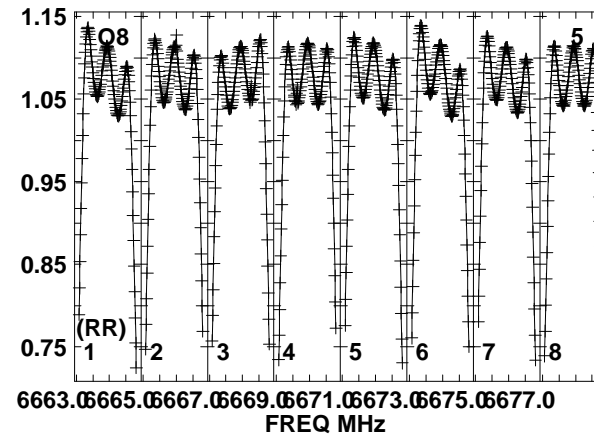
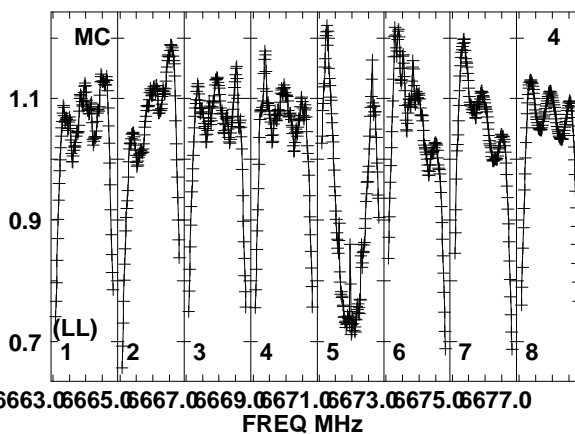
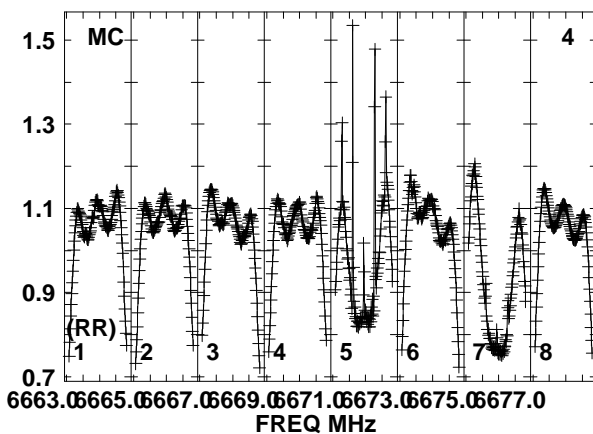
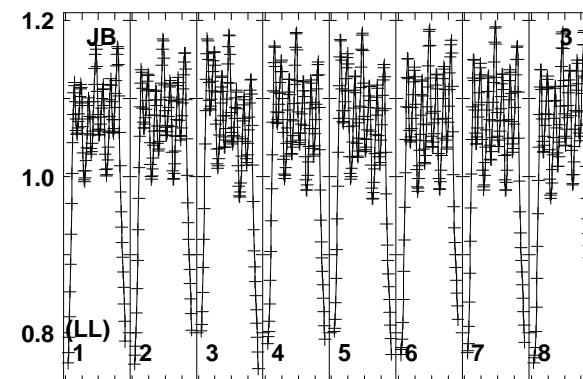
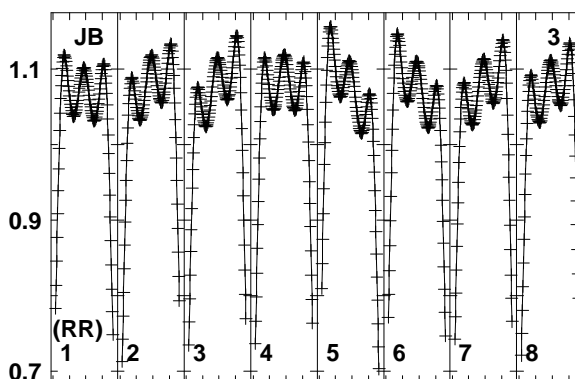
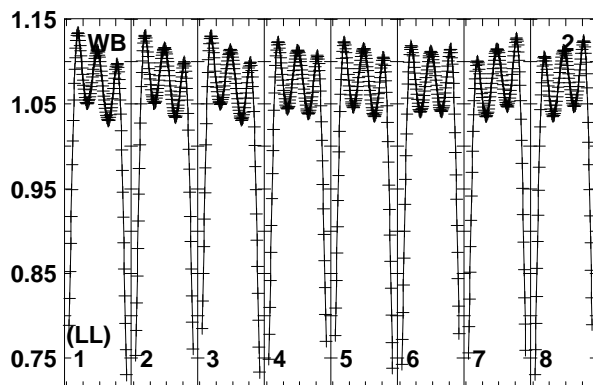
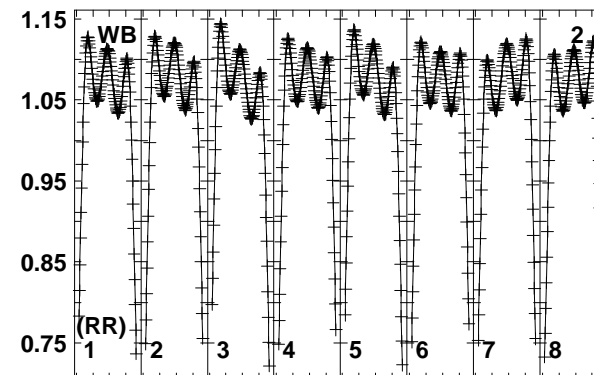
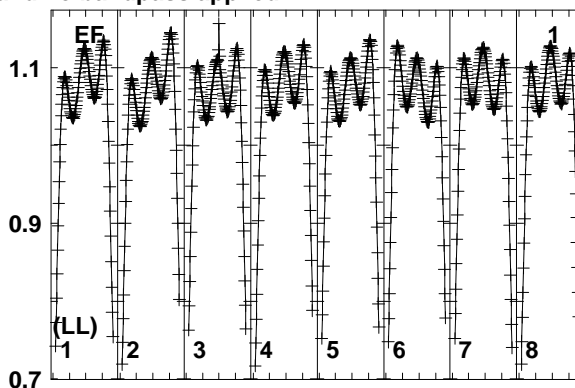
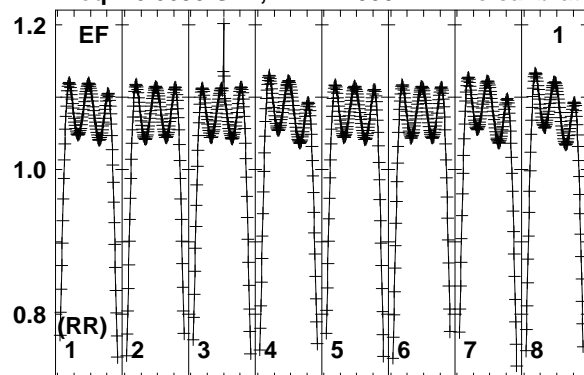


Lower frame: Real Jy  
Total-power spectrum Antenna: SR (10)  
Timerange: 01/03:10:16 to 01/03:12:14

Plot file version 337 created 20-MAR-2017 16:01:14

J1925+1227 EM117H 1.UVDATA.1

Freq = 6.6630 GHz, Bw = 2.000 MH No calibration applied and no bandpass applied



6663.06665.06667.06669.06671.06673.06675.06677.0  
FREQ MHz

6663.06665.06667.06669.06671.06673.06675.06677.0  
FREQ MHz

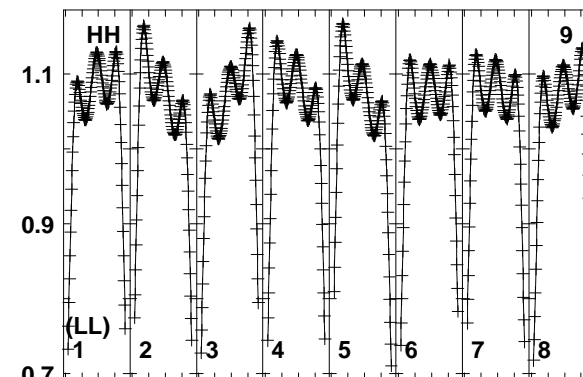
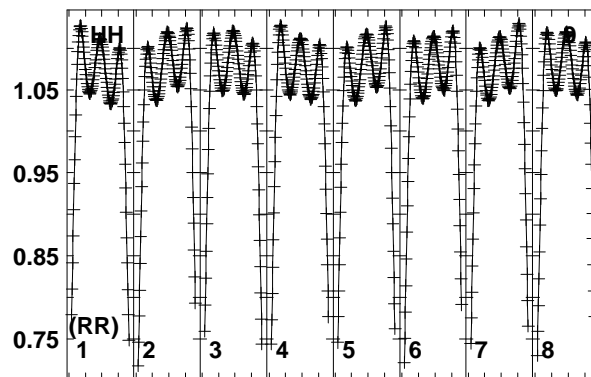
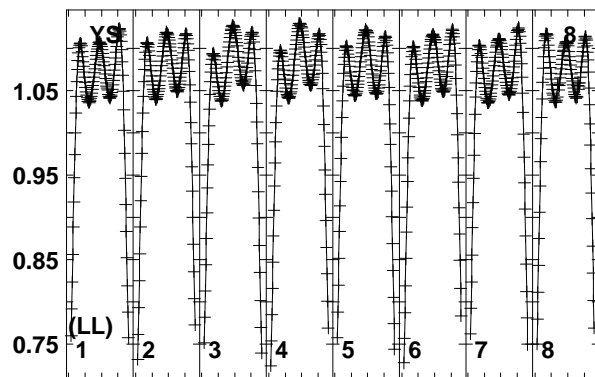
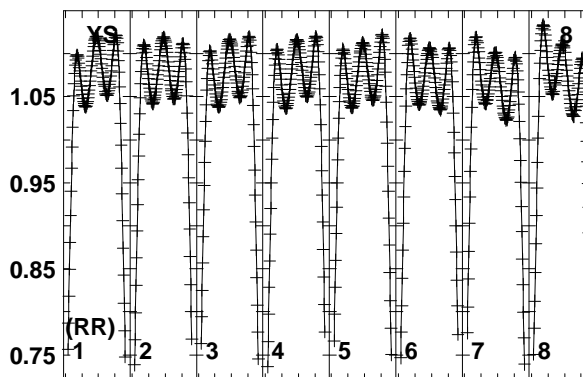
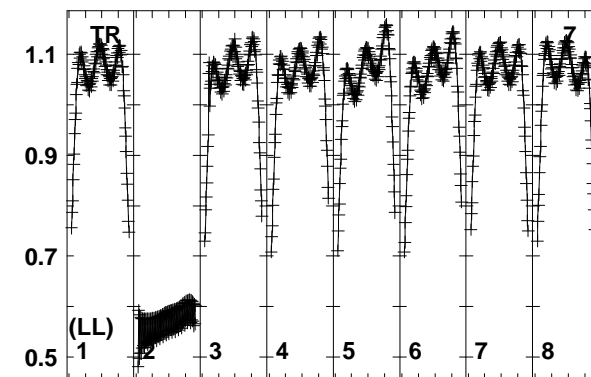
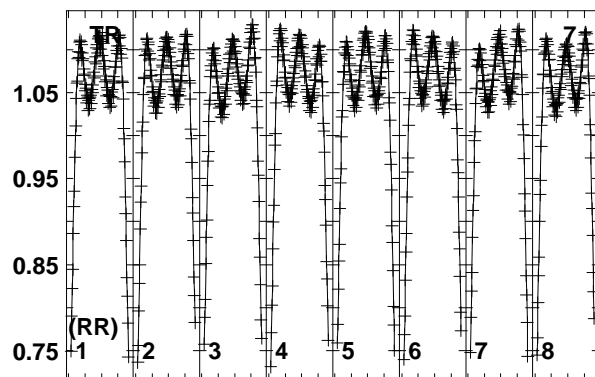
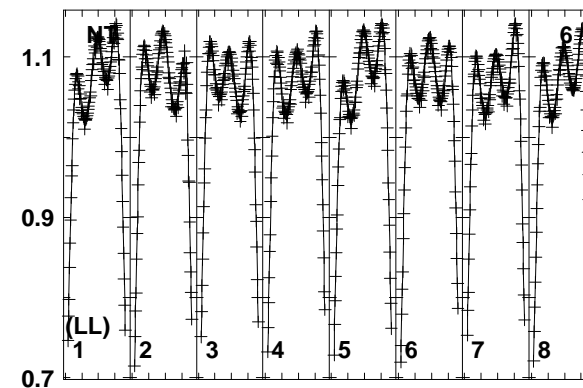
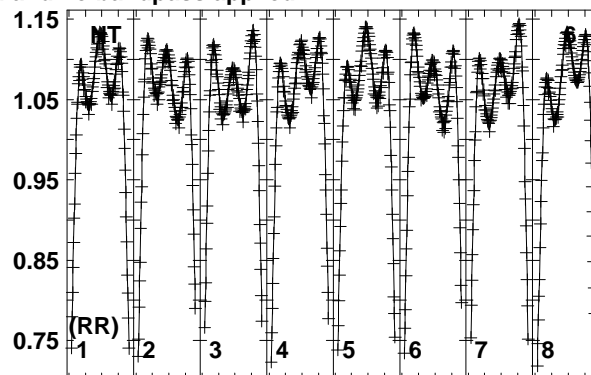
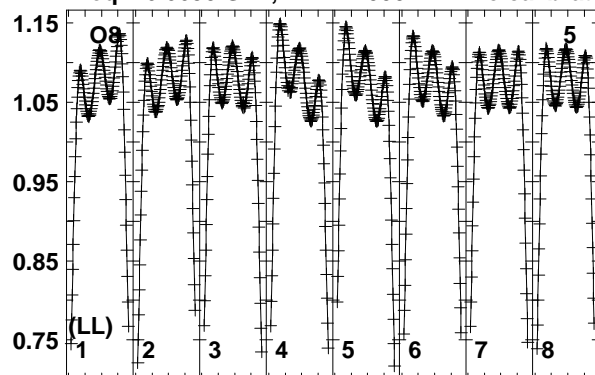
6663.06665.06667.06669.06671.06673.06675.06677.0  
FREQ MHz

Lower frame: Real Jy  
Total-power spectrum Antenna: EF (01)  
Timerange: 01/03:13:01 to 01/03:15:59

Plot file version 338 created 20-MAR-2017 16:01:14

J1925+1227 EM117H 1.UVDATA.1

Freq = 6.6630 GHz, Bw = 2.000 MH No calibration applied and no bandpass applied



6663.06665.06667.06669.06671.06673.06675.06677.0  
FREQ MHz

6663.06665.06667.06669.06671.06673.06675.06677.0  
FREQ MHz

6663.06665.06667.06669.06671.06673.06675.06677.0  
FREQ MHz

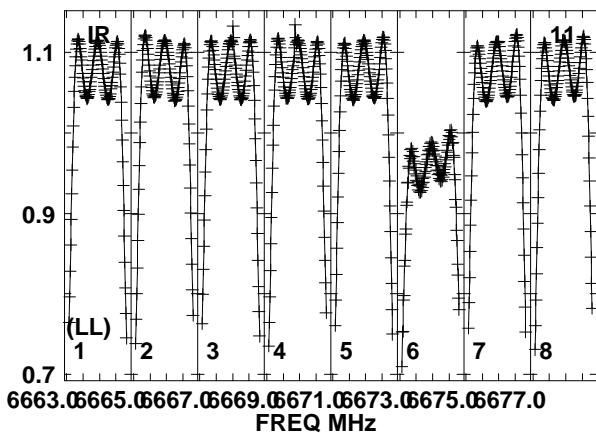
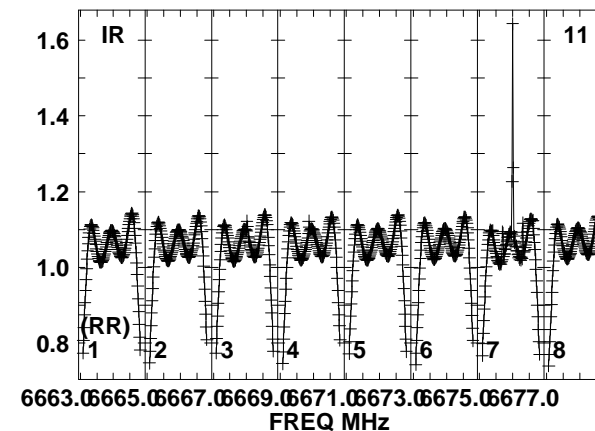
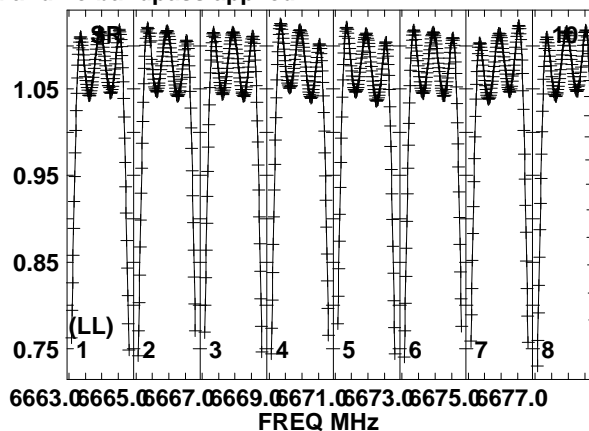
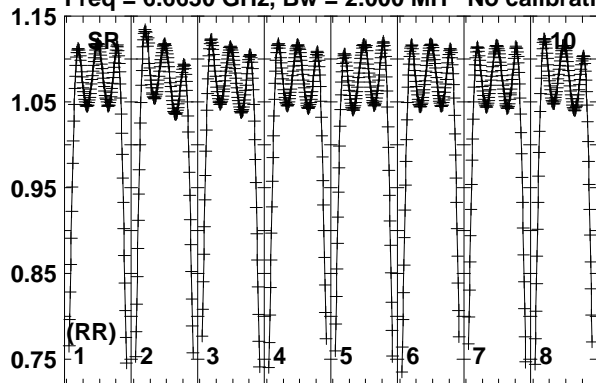
Lower frame: Real Jy  
Total-power spectrum Antenna: O8 (05)  
Timerange: 01/03:13:01 to 01/03:15:59



Plot file version 339 created 20-MAR-2017 16:01:15

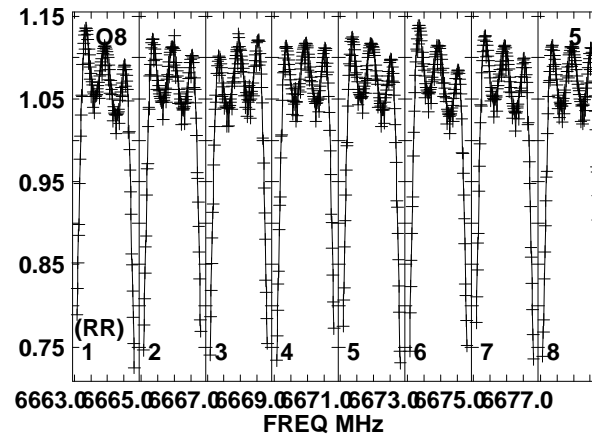
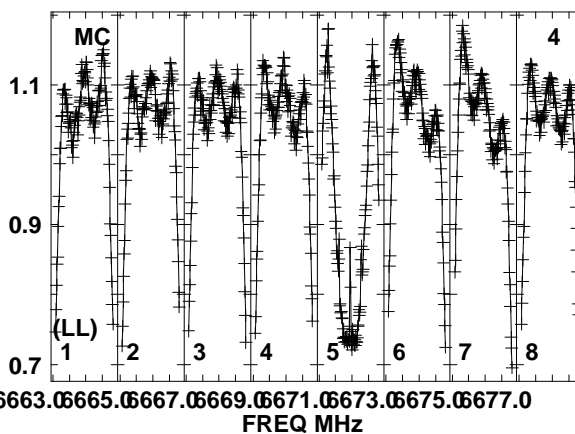
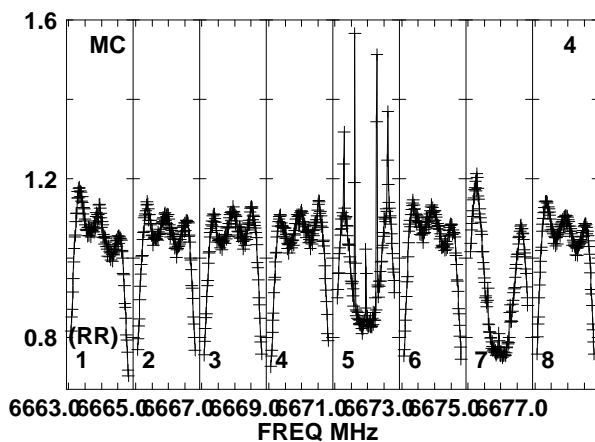
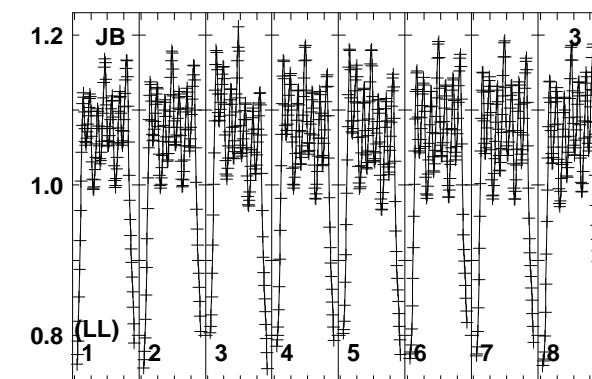
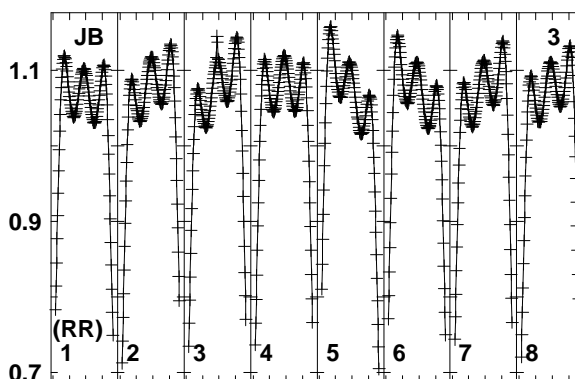
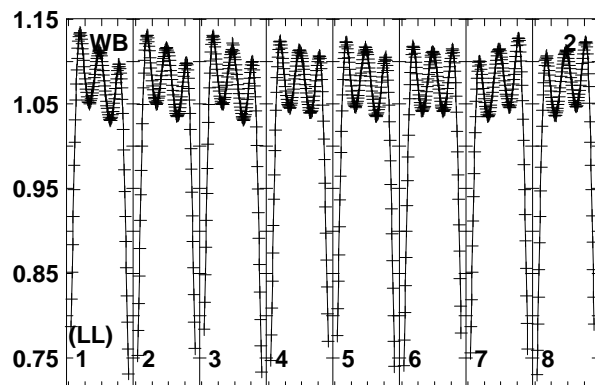
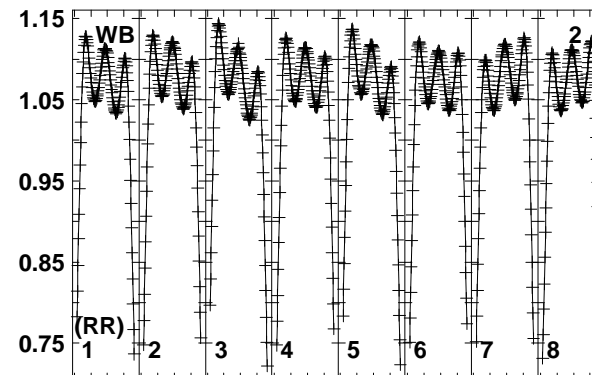
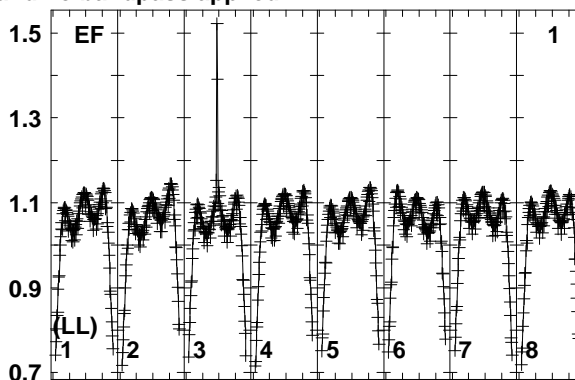
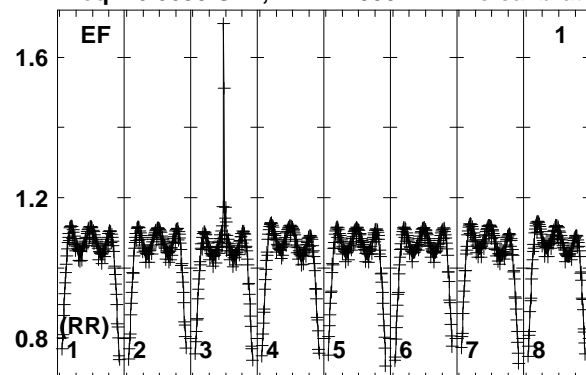
J1925+1227 EM117H 1.UVDATA.1

Freq = 6.6630 GHz, Bw = 2.000 MH No calibration applied and no bandpass applied



Lower frame: Real Jy  
Total-power spectrum Antenna: SR (10)  
Timerange: 01/03:13:01 to 01/03:15:59

Plot file version 340 created 20-MAR-2017 16:01:15  
 G45.07+0.13 EM117H 1.UVDATA.1  
 Freq = 6.6630 GHz, Bw = 2.000 MH No calibration applied and no bandpass applied



6663.06665.06667.06669.06671.06673.06675.06677.0  
 FREQ MHz

6663.06665.06667.06669.06671.06673.06675.06677.0  
 FREQ MHz

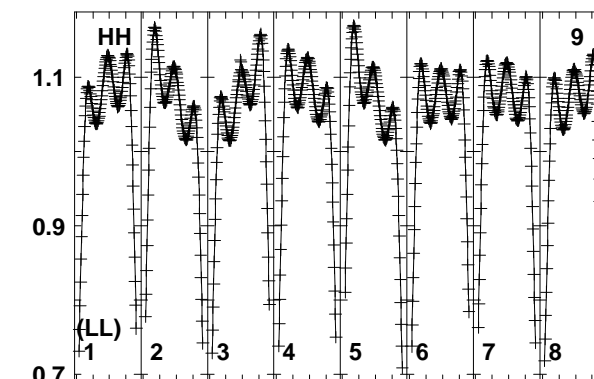
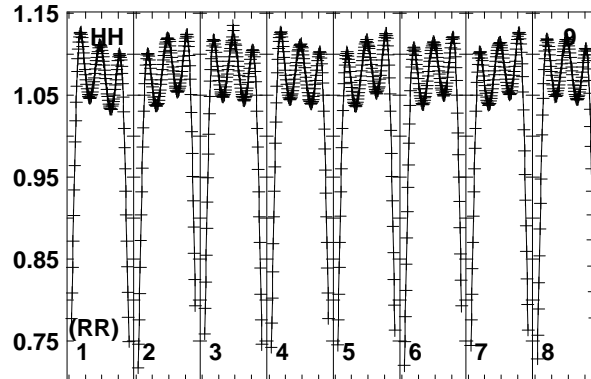
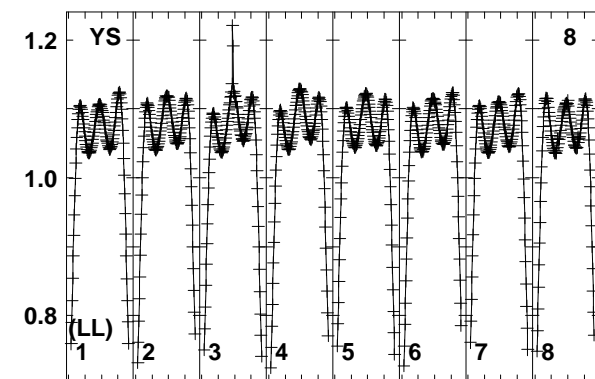
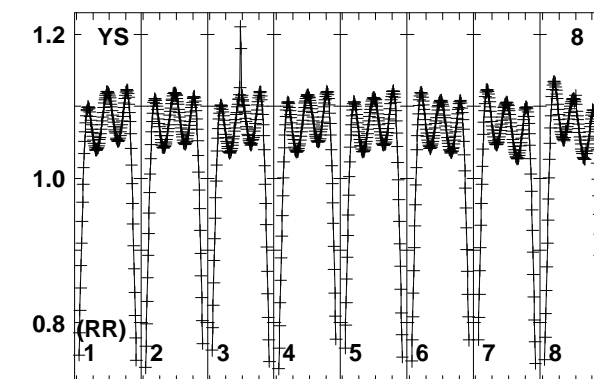
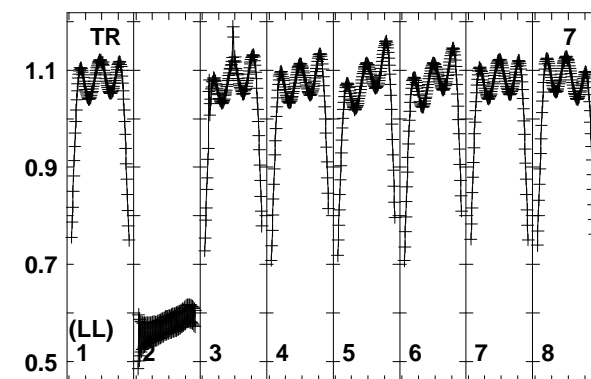
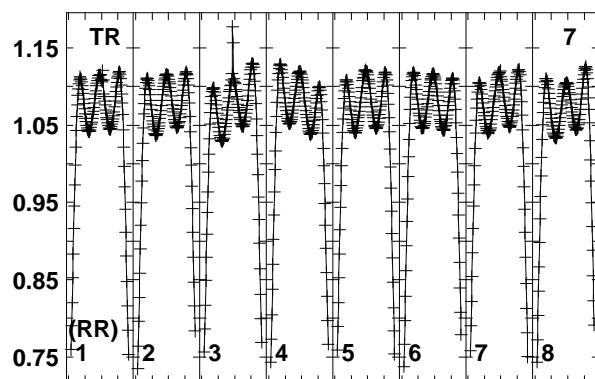
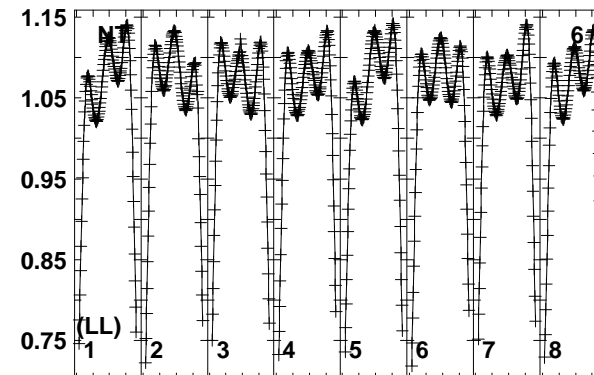
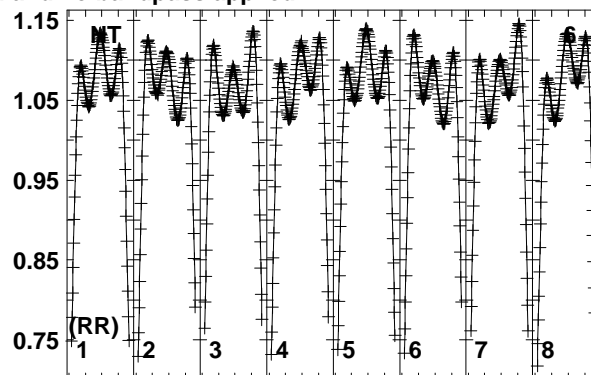
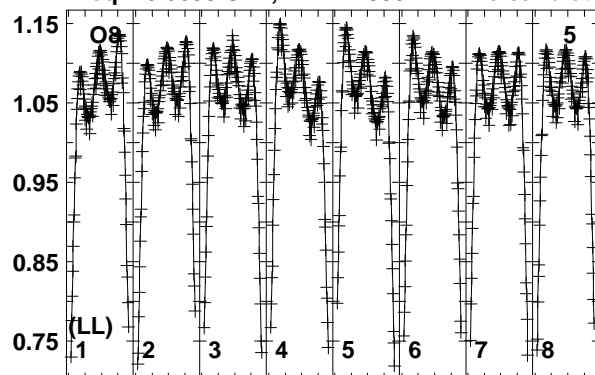
6663.06665.06667.06669.06671.06673.06675.06677.0  
 FREQ MHz

Lower frame: Real Jy  
 Total-power spectrum Antenna: EF (01)  
 Timerange: 01/03:16:01 to 01/03:17:59

Plot file version 341 created 20-MAR-2017 16:01:15

G45.07+0.13 EM117H 1.UVDATA.1

Freq = 6.6630 GHz, Bw = 2.000 MH No calibration applied and no bandpass applied



6663.06665.06667.06669.06671.06673.06675.06677.0

FREQ MHz

6663.06665.06667.06669.06671.06673.06675.06677.0

FREQ MHz

6663.06665.06667.06669.06671.06673.06675.06677.0

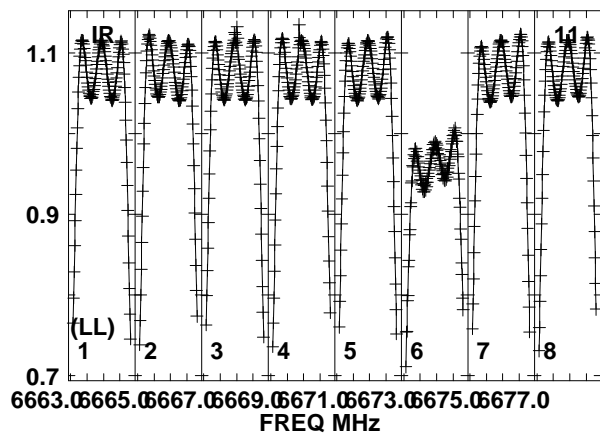
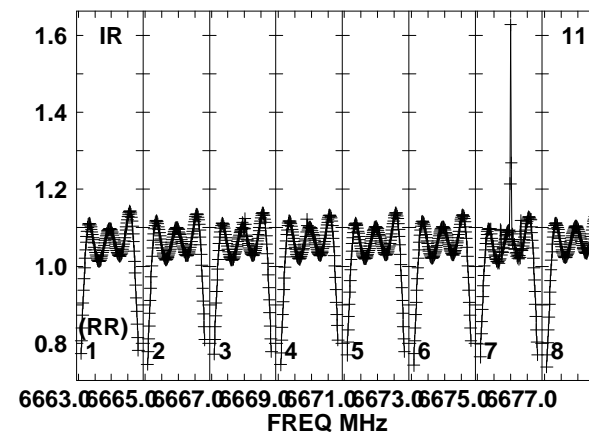
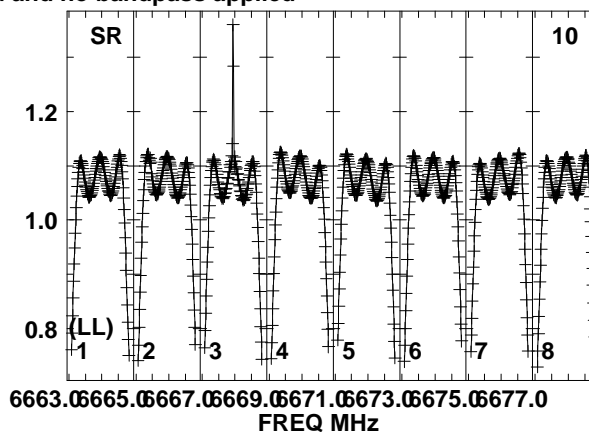
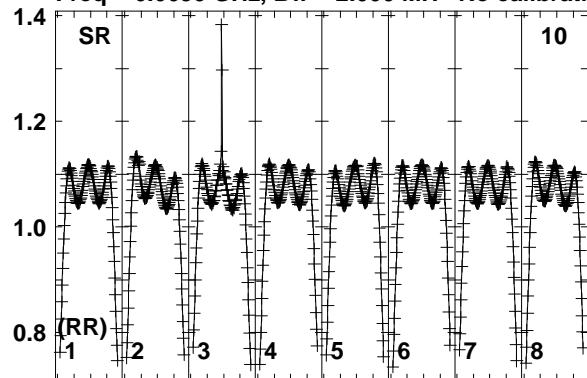
FREQ MHz

Lower frame: Real Jy  
Total-power spectrum Antenna: O8 (05)  
Timerange: 01/03:16:01 to 01/03:17:59

Plot file version 342 created 20-MAR-2017 16:01:15

G45.07+0.13 EM117H 1.UVDATA.1

Freq = 6.6630 GHz, Bw = 2.000 MH No calibration applied and no bandpass applied

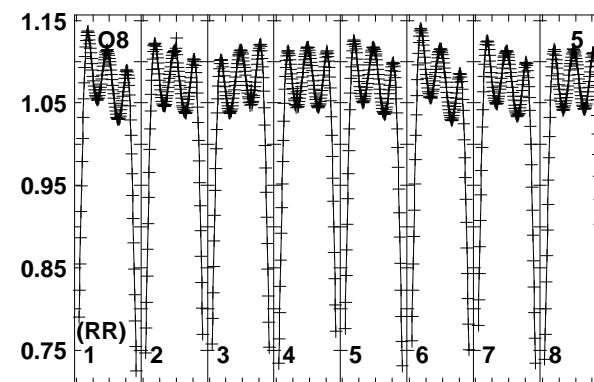
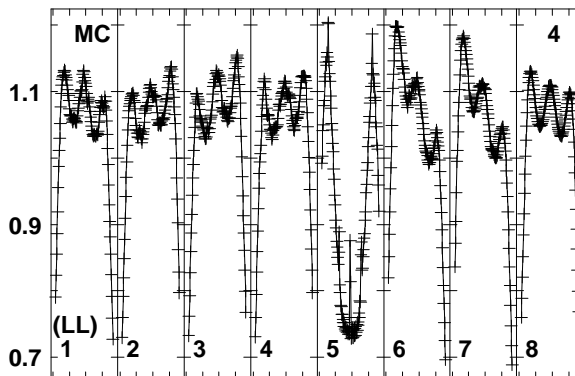
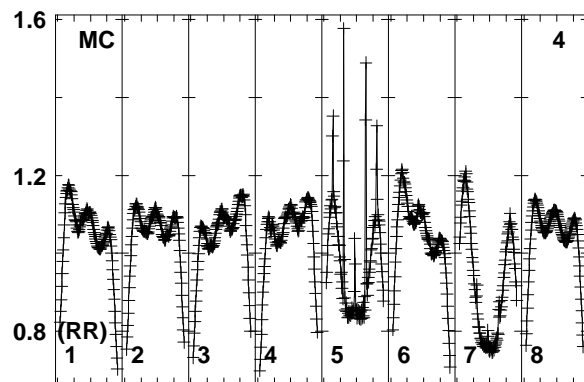
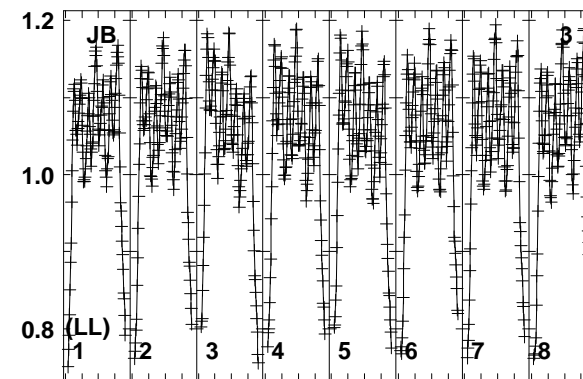
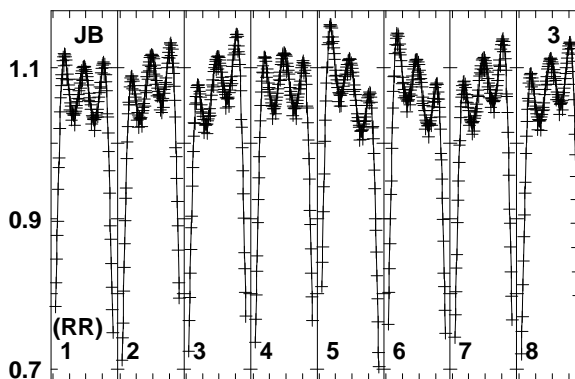
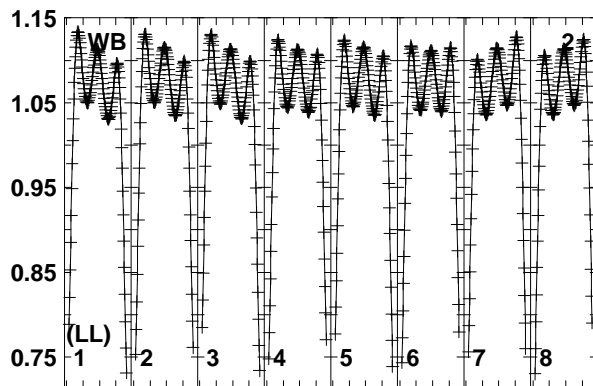
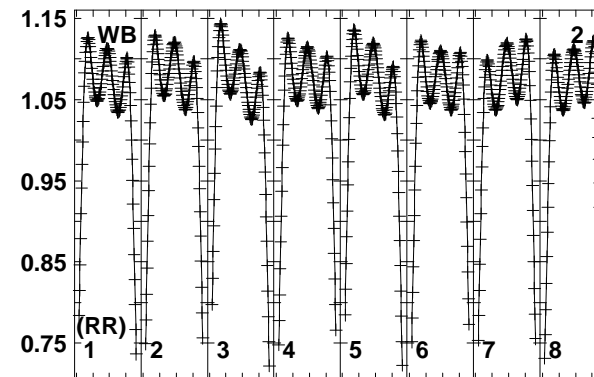
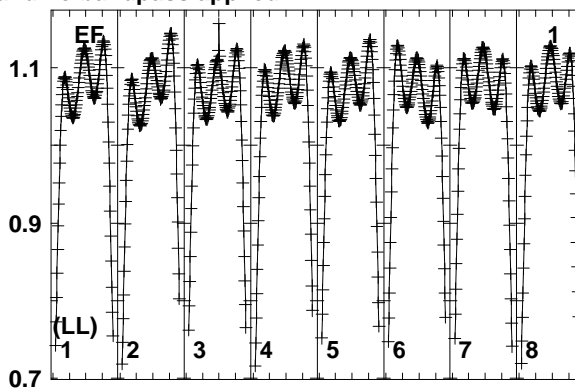
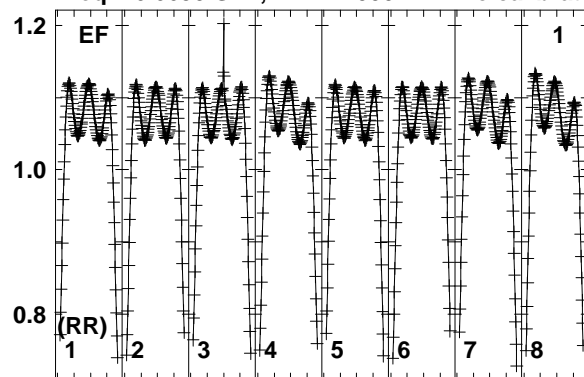


Lower frame: Real Jy  
Total-power spectrum Antenna: SR (10)  
Timerange: 01/03:16:01 to 01/03:17:59

Plot file version 343 created 20-MAR-2017 16:01:15

J1925+1227 EM117H 1.UVDATA.1

Freq = 6.6630 GHz, Bw = 2.000 MH No calibration applied and no bandpass applied



6663.06665.06667.06669.06671.06673.06675.06677.0

FREQ MHz

6663.06665.06667.06669.06671.06673.06675.06677.0

FREQ MHz

6663.06665.06667.06669.06671.06673.06675.06677.0

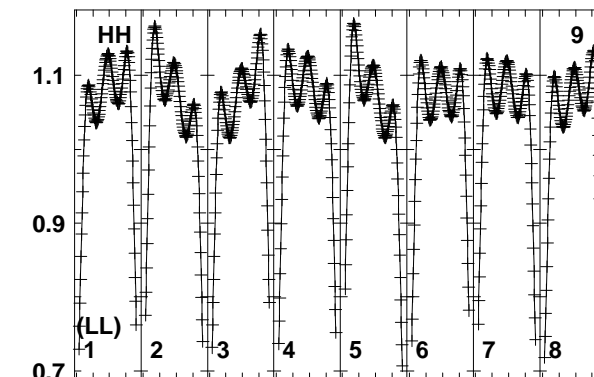
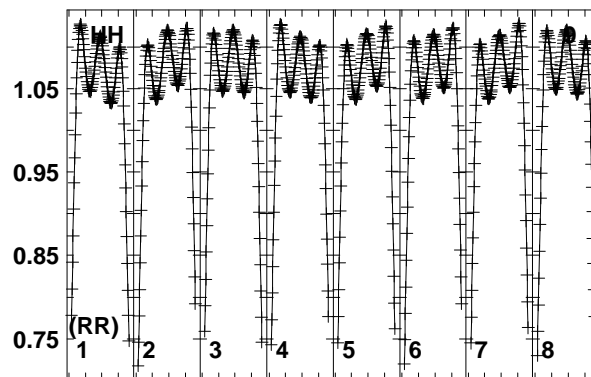
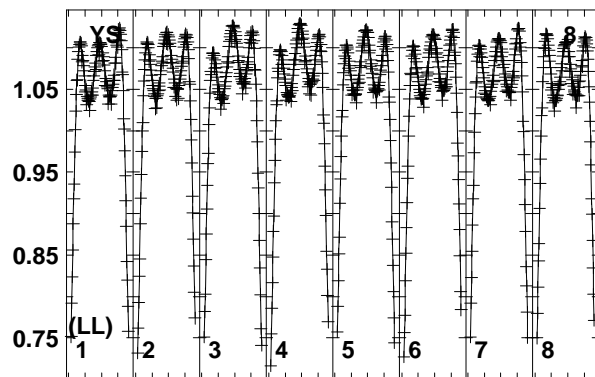
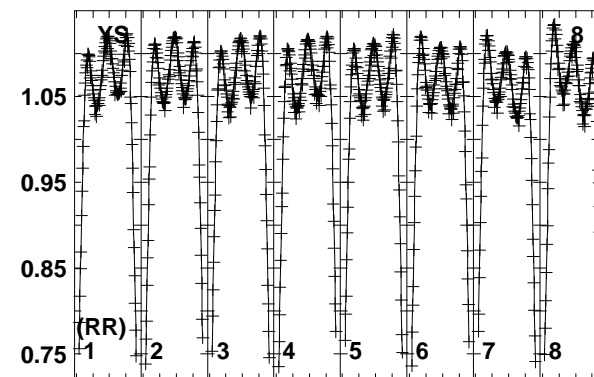
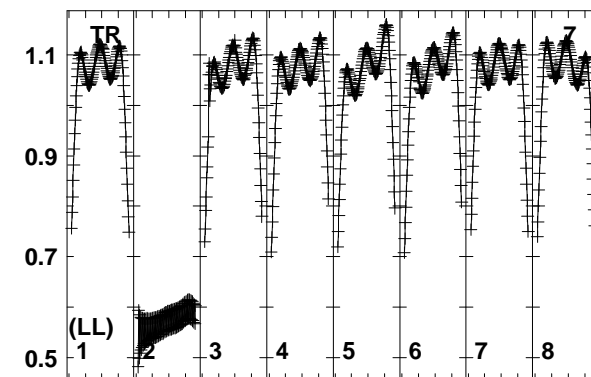
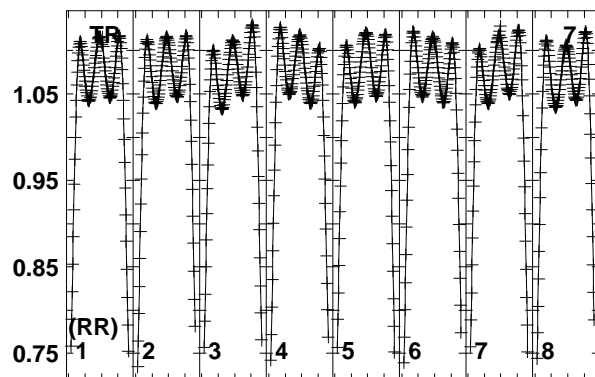
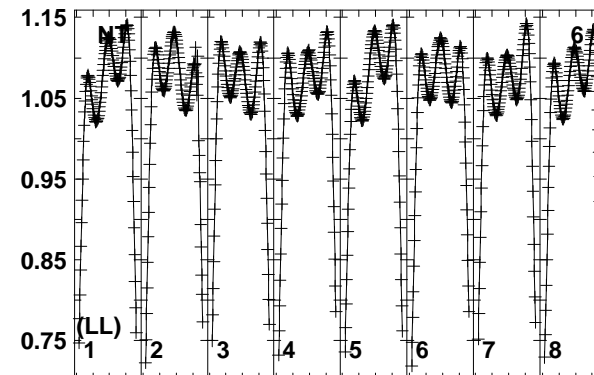
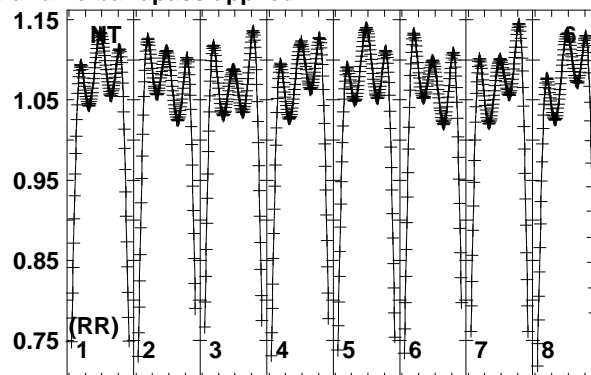
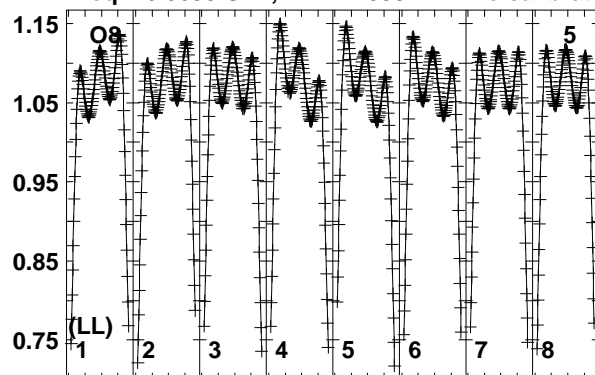
FREQ MHz

Lower frame: Real Jy  
Total-power spectrum Antenna: EF (01)  
Timerange: 01/03:18:01 to 01/03:20:59

Plot file version 344 created 20-MAR-2017 16:01:16

J1925+1227 EM117H 1.UVDATA.1

Freq = 6.6630 GHz, Bw = 2.000 MH No calibration applied and no bandpass applied



6663.06665.06667.06669.06671.06673.06675.06677.0  
FREQ MHz

6663.06665.06667.06669.06671.06673.06675.06677.0  
FREQ MHz

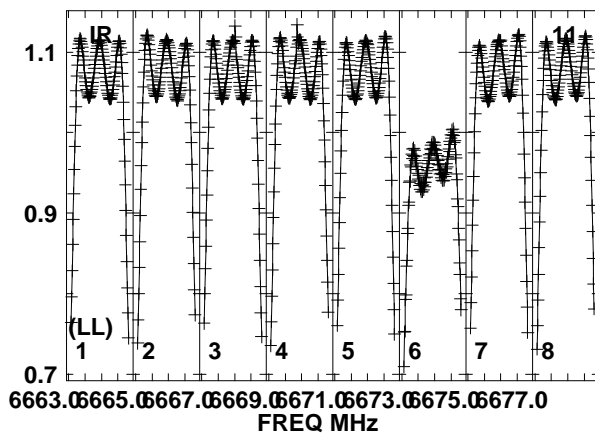
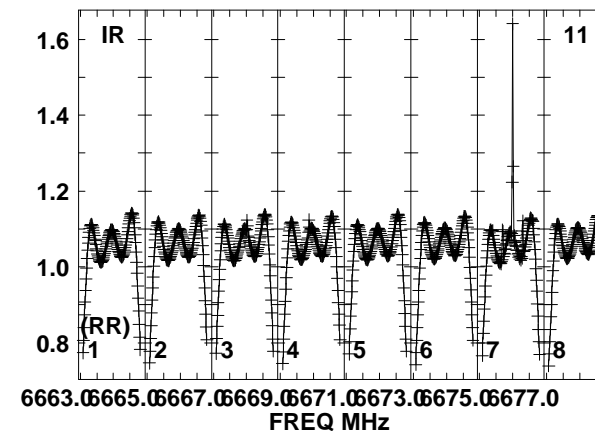
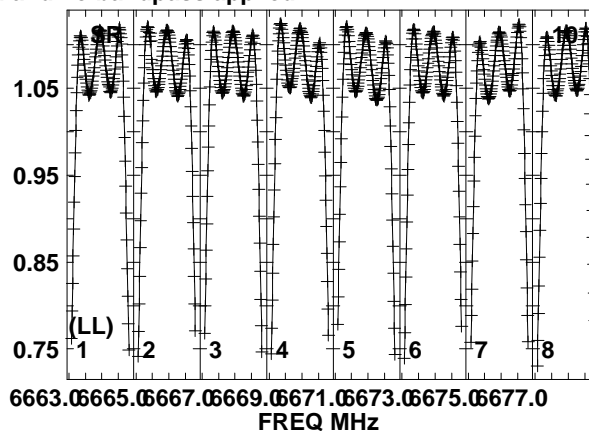
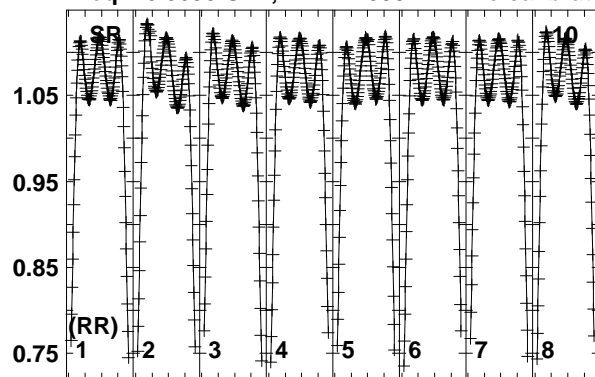
6663.06665.06667.06669.06671.06673.06675.06677.0  
FREQ MHz

Lower frame: Real Jy  
Total-power spectrum Antenna: O8 (05)  
Timerange: 01/03:18:01 to 01/03:20:59

Plot file version 345 created 20-MAR-2017 16:01:17

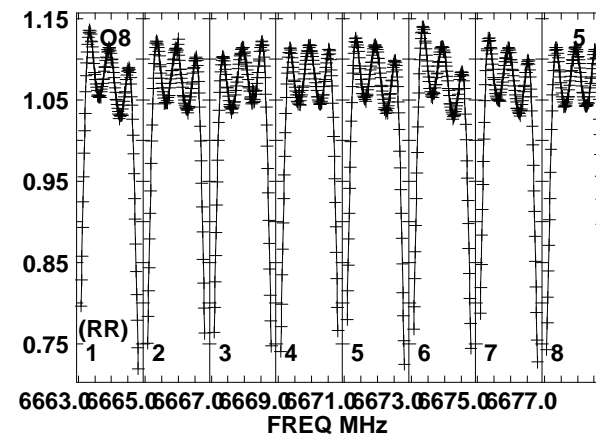
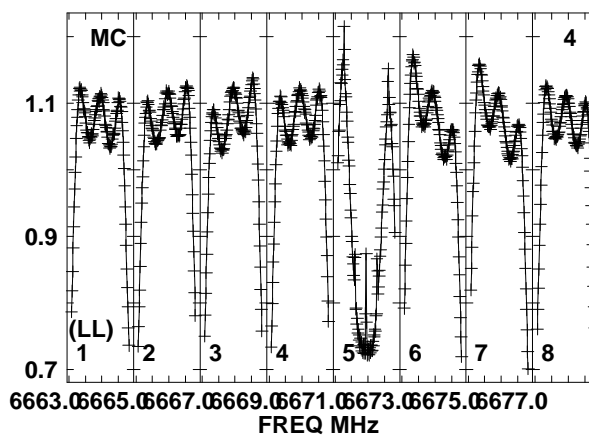
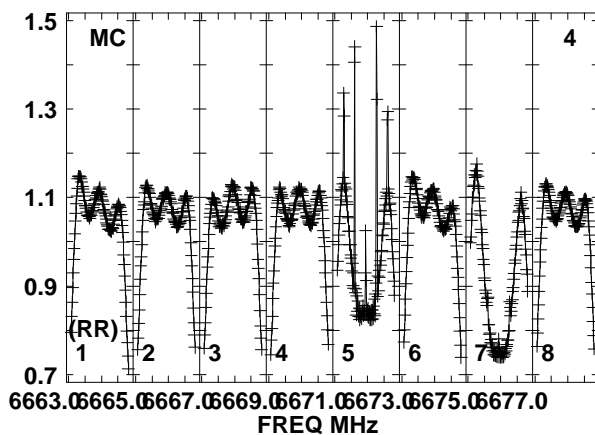
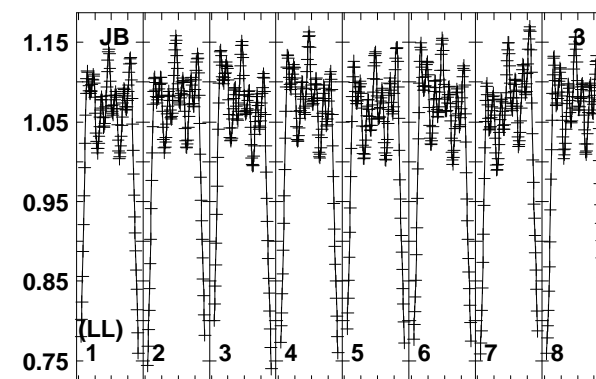
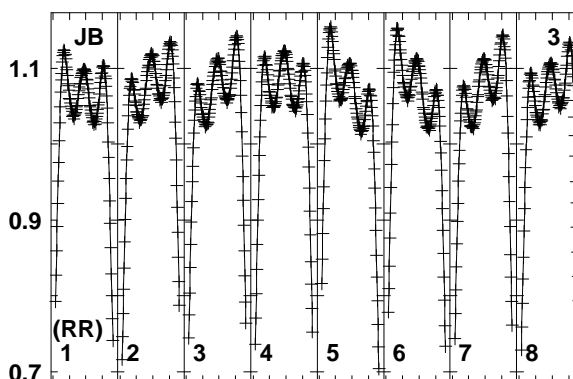
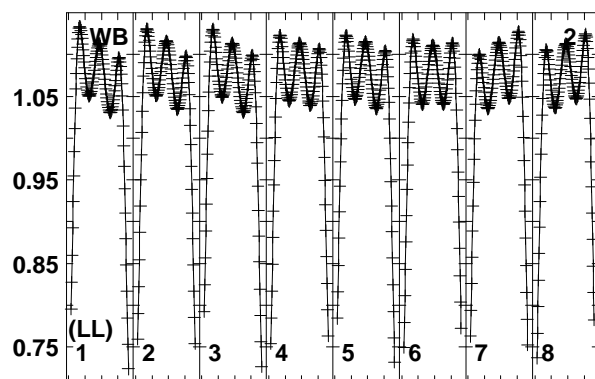
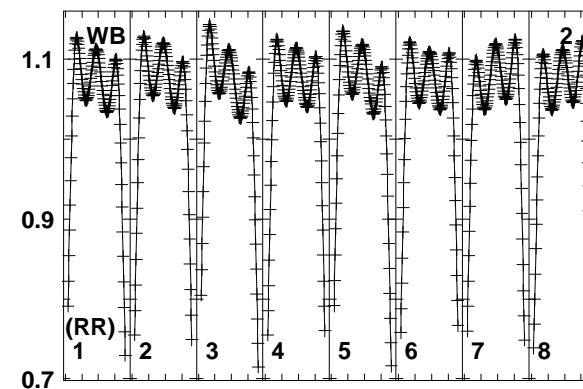
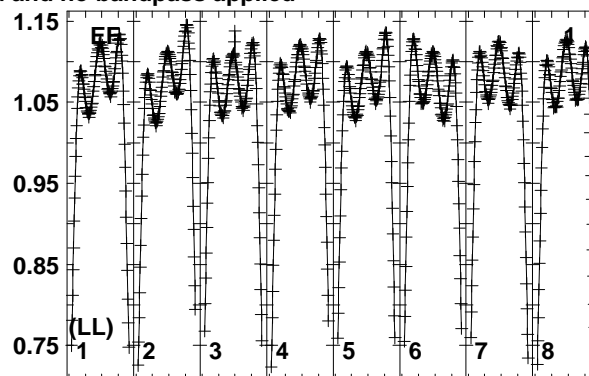
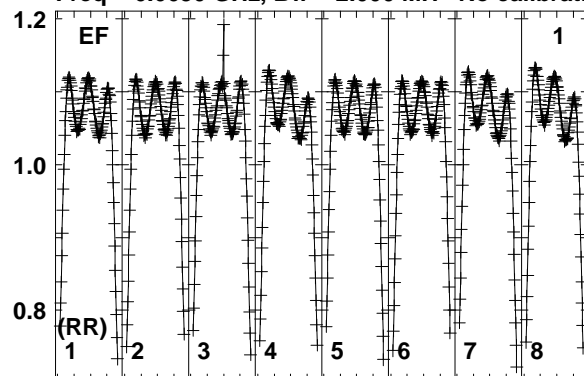
J1925+1227 EM117H 1.UVDATA.1

Freq = 6.6630 GHz, Bw = 2.000 MH No calibration applied and no bandpass applied



Lower frame: Real Jy  
Total-power spectrum Antenna: SR (10)  
Timerange: 01/03:18:01 to 01/03:20:59

Plot file version 346 created 20-MAR-2017 16:01:17  
 J2202+4216 EM117H 1.UVDATA.1  
 Freq = 6.6630 GHz, Bw = 2.000 MH No calibration applied and no bandpass applied



6663.06665.06667.06669.06671.06673.06675.06677.0  
 FREQ MHz

6663.06665.06667.06669.06671.06673.06675.06677.0  
 FREQ MHz

6663.06665.06667.06669.06671.06673.06675.06677.0  
 FREQ MHz

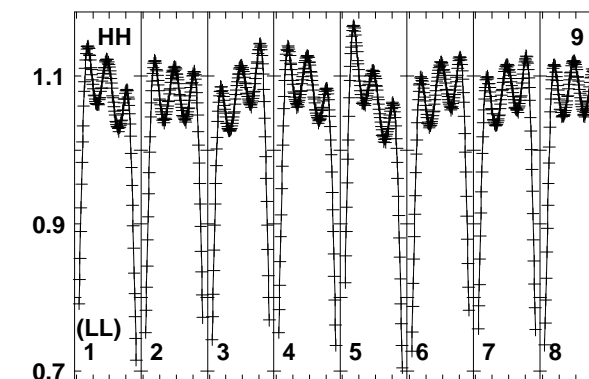
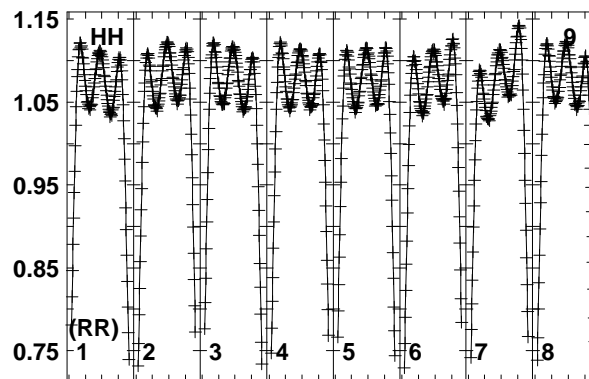
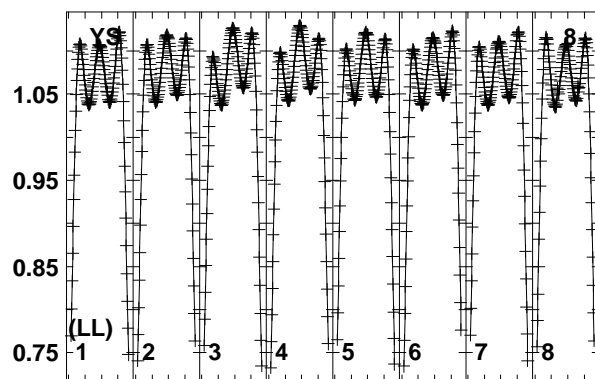
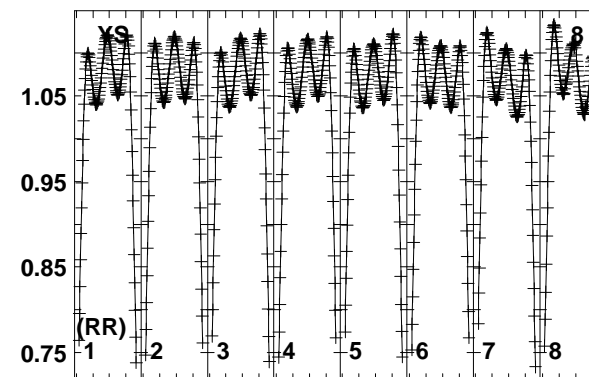
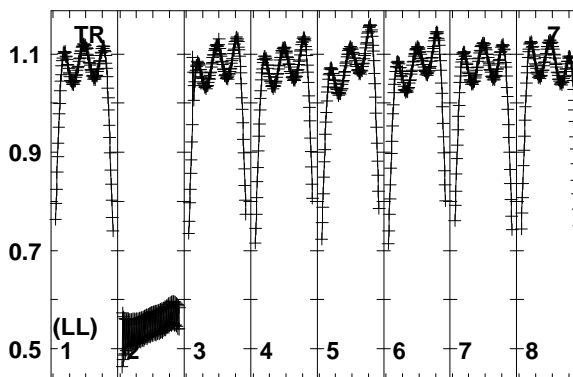
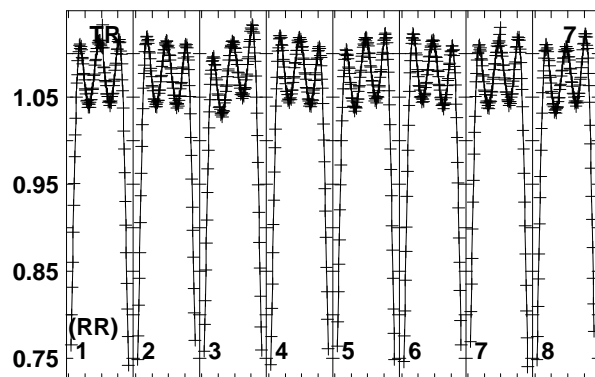
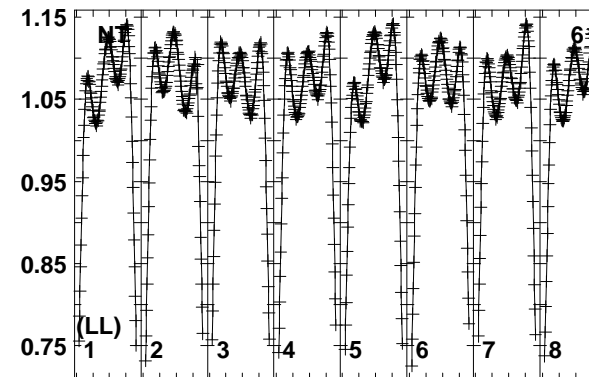
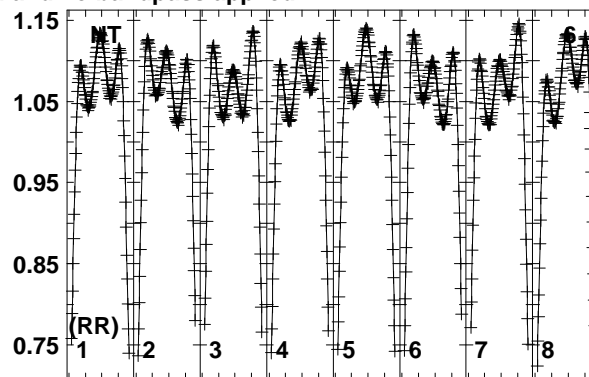
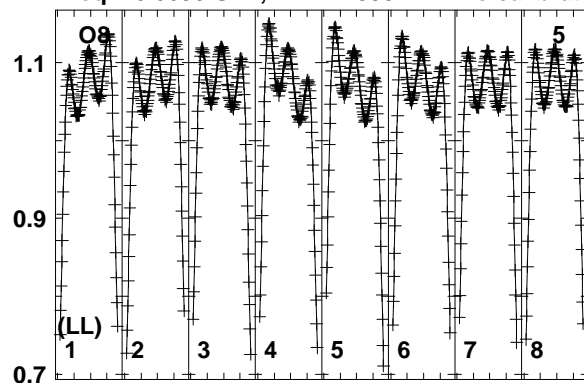
Lower frame: Real Jy  
 Total-power spectrum Antenna: EF (01)  
 Timerange: 01/03:26:21 to 01/03:35:09



Plot file version 347 created 20-MAR-2017 16:01:18

J2202+4216 EM117H 1.UVDATA.1

Freq = 6.6630 GHz, Bw = 2.000 MH No calibration applied and no bandpass applied



6663.06665.06667.06669.06671.06673.06675.06677.0  
FREQ MHz

6663.06665.06667.06669.06671.06673.06675.06677.0  
FREQ MHz

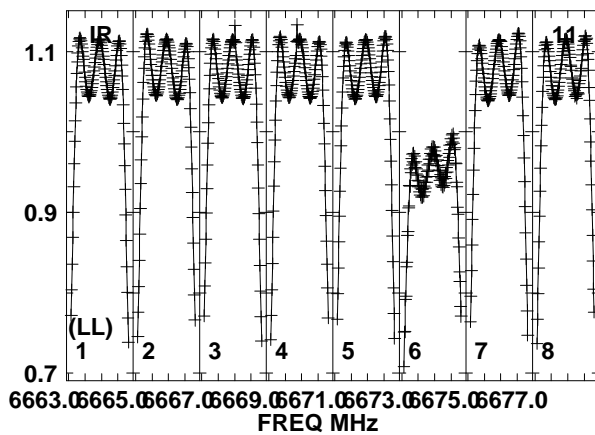
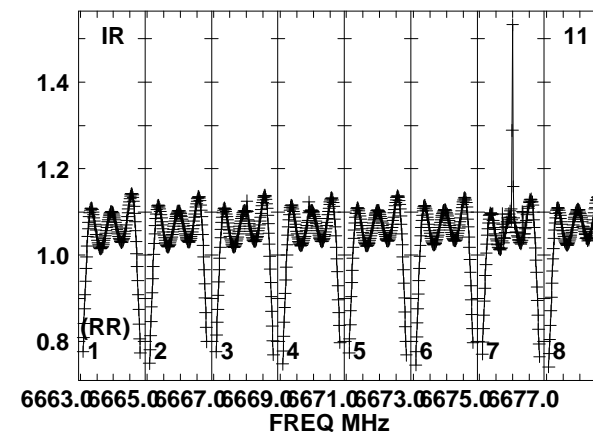
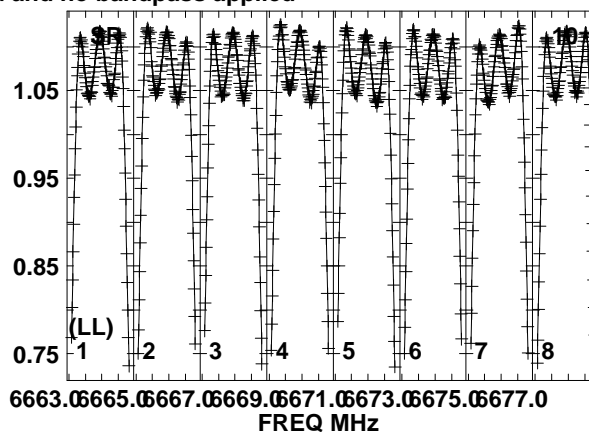
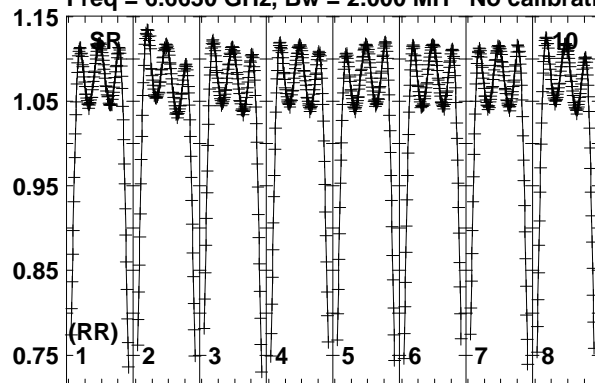
6663.06665.06667.06669.06671.06673.06675.06677.0  
FREQ MHz

Lower frame: Real Jy  
Total-power spectrum Antenna: O8 (05)  
Timerange: 01/03:26:21 to 01/03:35:09

Plot file version 348 created 20-MAR-2017 16:01:19

J2202+4216 EM117H 1.UVDATA.1

Freq = 6.6630 GHz, Bw = 2.000 MH No calibration applied and no bandpass applied

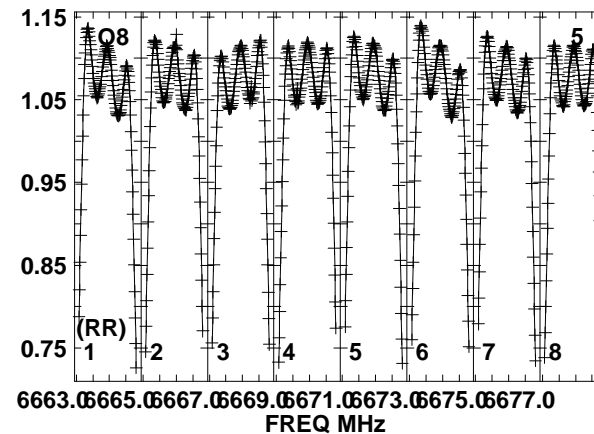
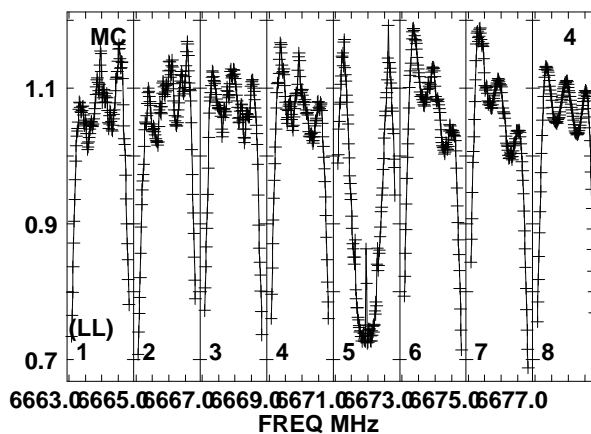
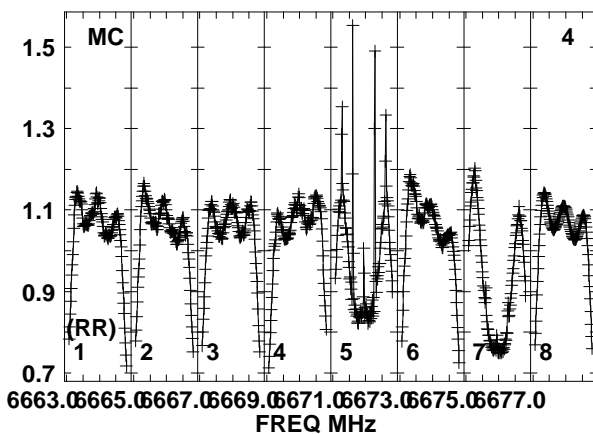
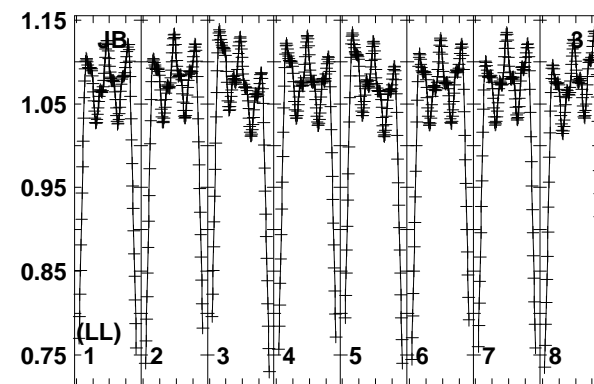
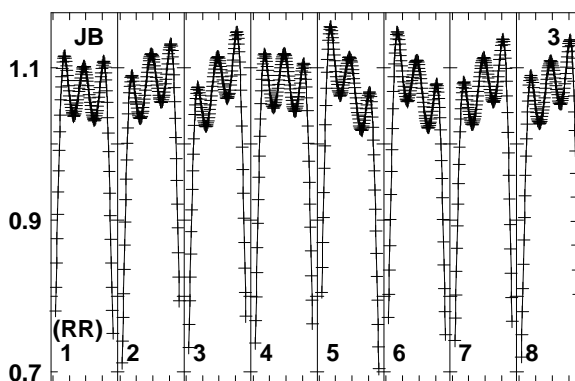
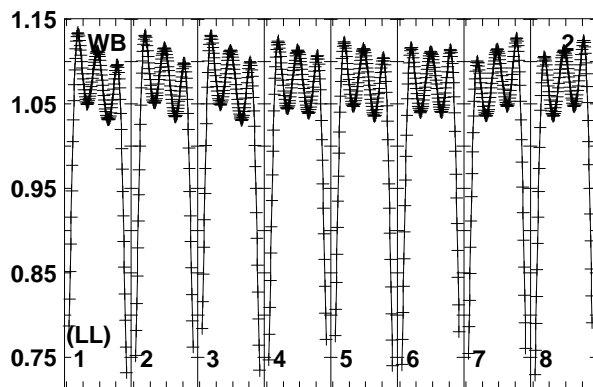
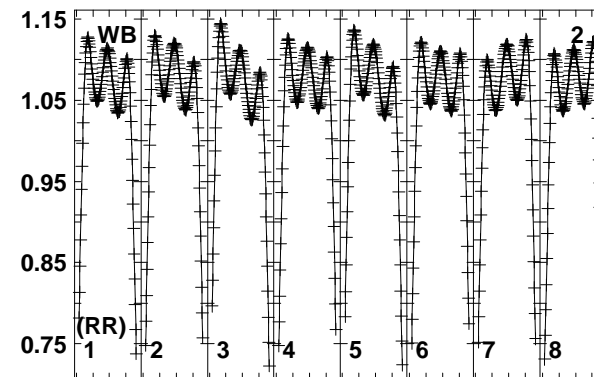
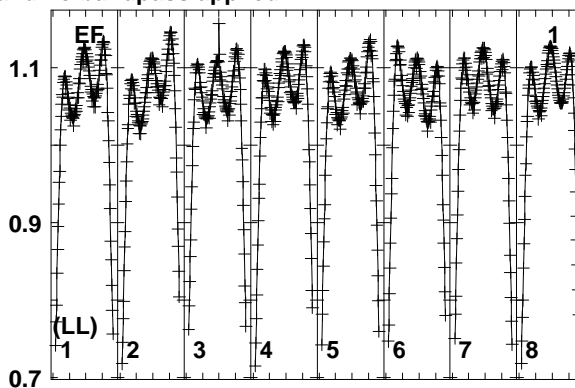
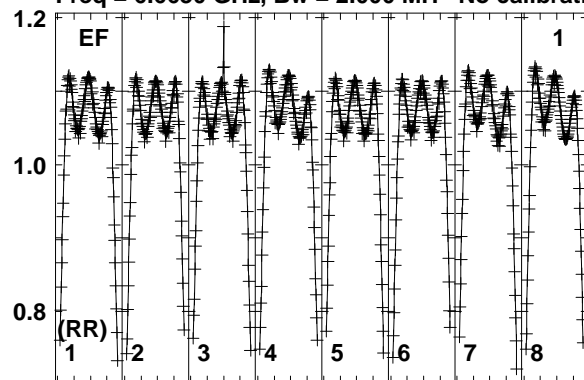


Lower frame: Real Jy  
Total-power spectrum Antenna: SR (10)  
Timerange: 01/03:26:21 to 01/03:35:09

Plot file version 349 created 20-MAR-2017 16:01:19

J1925+1227 EM117H 1.UVDATA.1

Freq = 6.6630 GHz, Bw = 2.000 MH No calibration applied and no bandpass applied



6663.06665.06667.06669.06671.06673.06675.06677.0  
FREQ MHz

6663.06665.06667.06669.06671.06673.06675.06677.0  
FREQ MHz

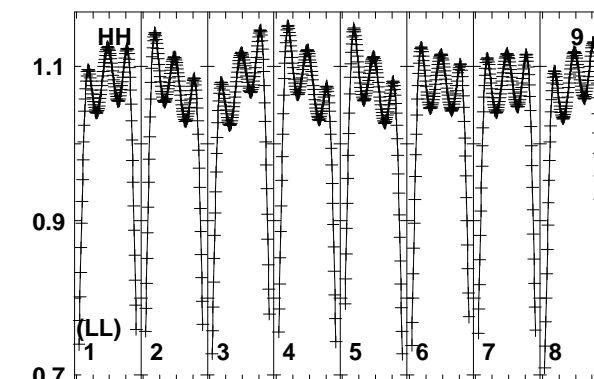
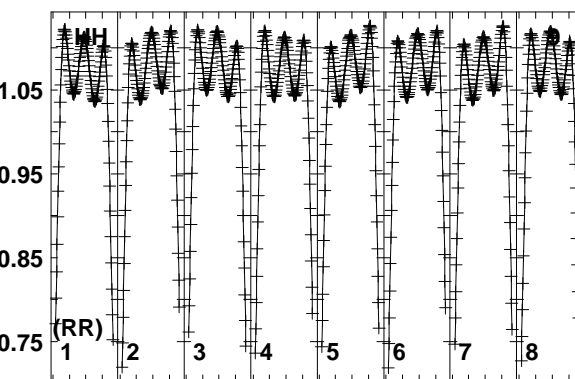
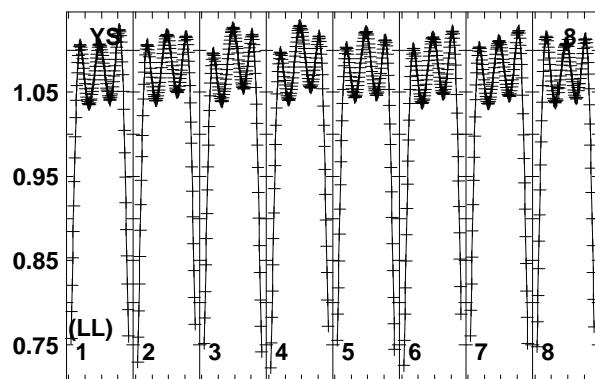
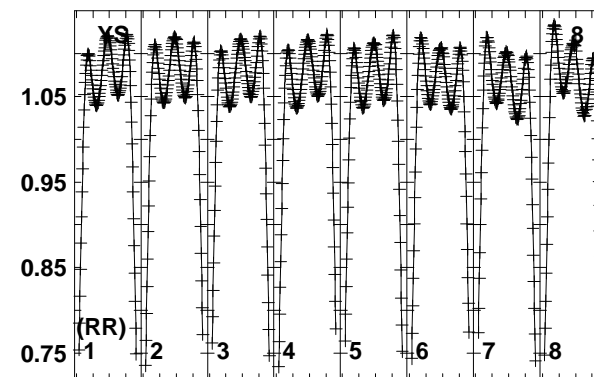
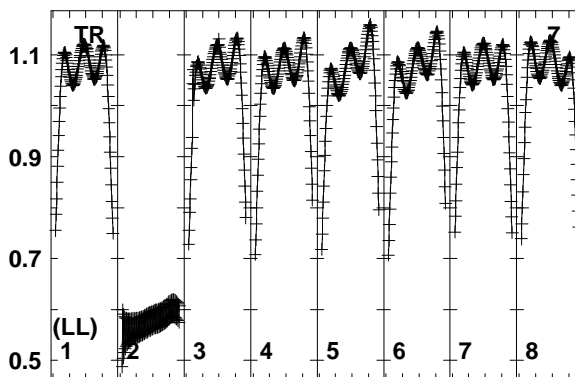
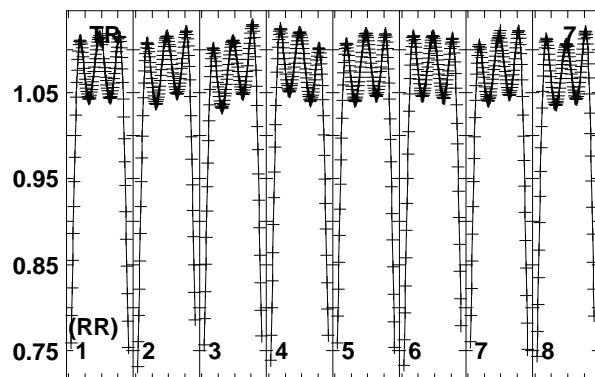
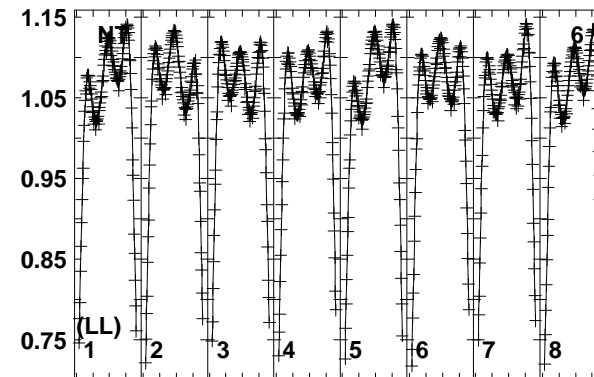
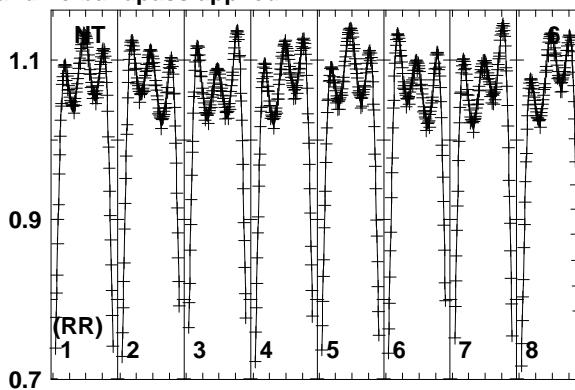
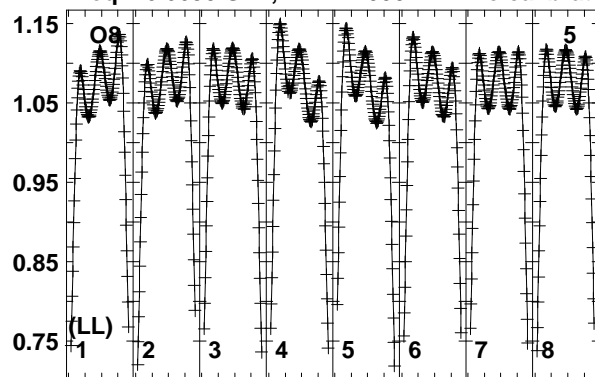
6663.06665.06667.06669.06671.06673.06675.06677.0  
FREQ MHz

Lower frame: Real Jy  
Total-power spectrum Antenna: EF (01)  
Timerange: 01/03:40:41 to 01/03:43:39

Plot file version 350 created 20-MAR-2017 16:01:19

J1925+1227 EM117H 1.UVDATA.1

Freq = 6.6630 GHz, Bw = 2.000 MH No calibration applied and no bandpass applied



6663.06665.06667.06669.06671.06673.06675.06677.0

FREQ MHz

6663.06665.06667.06669.06671.06673.06675.06677.0

FREQ MHz

6663.06665.06667.06669.06671.06673.06675.06677.0

FREQ MHz

Lower frame: Real Jy

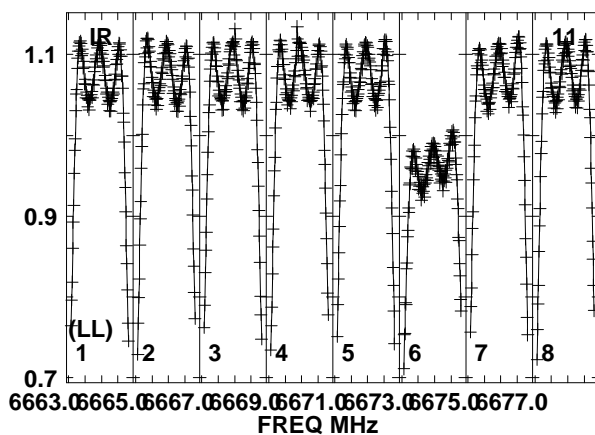
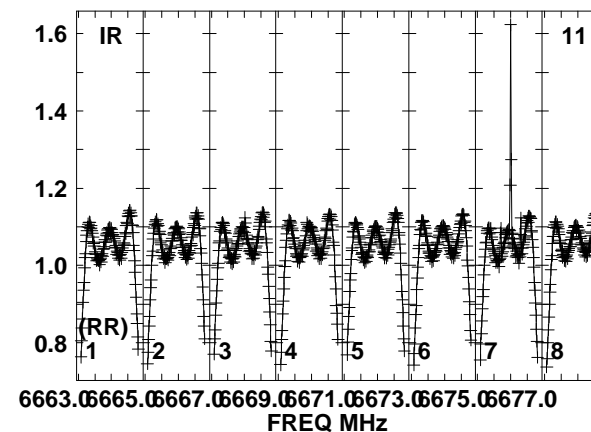
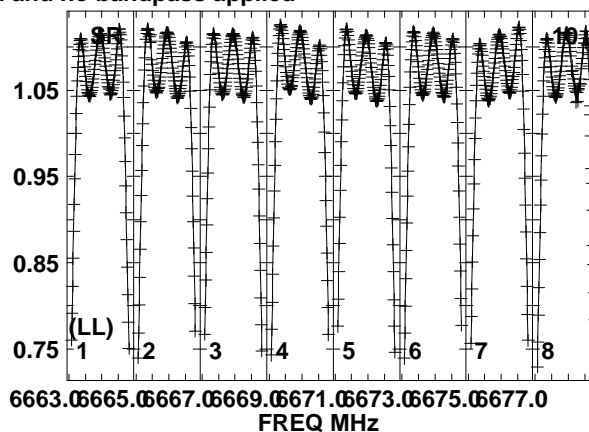
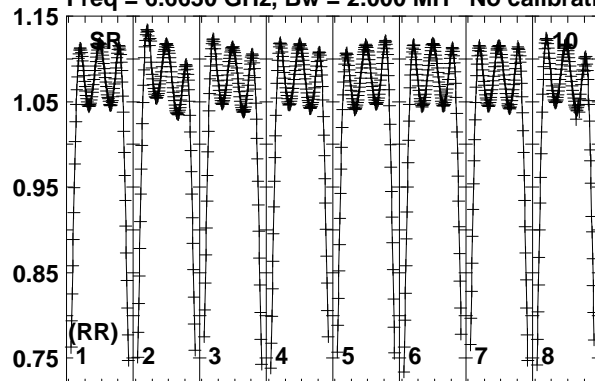
Total-power spectrum Antenna: O8 (05)

Timerange: 01/03:40:41 to 01/03:43:39

Plot file version 351 created 20-MAR-2017 16:01:20

J1925+1227 EM117H 1.UVDATA.1

Freq = 6.6630 GHz, Bw = 2.000 MH No calibration applied and no bandpass applied

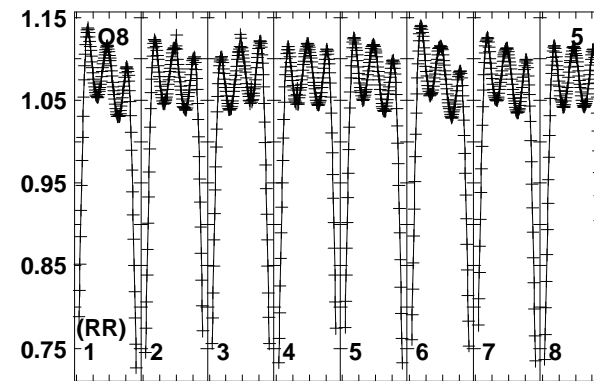
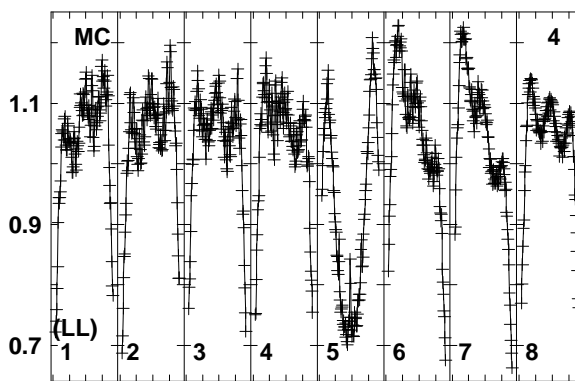
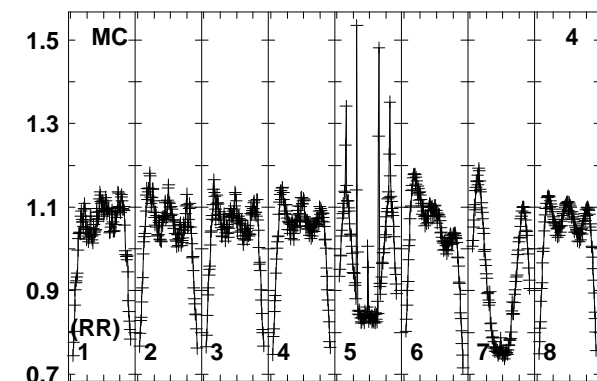
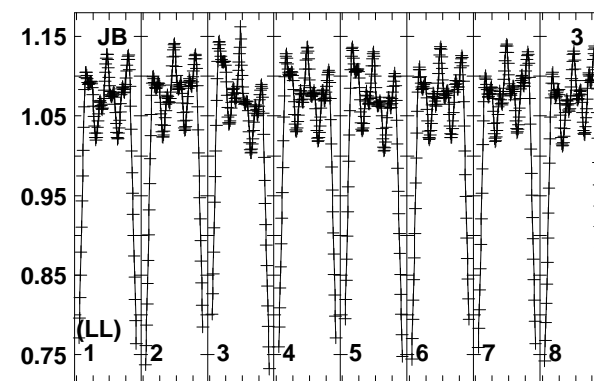
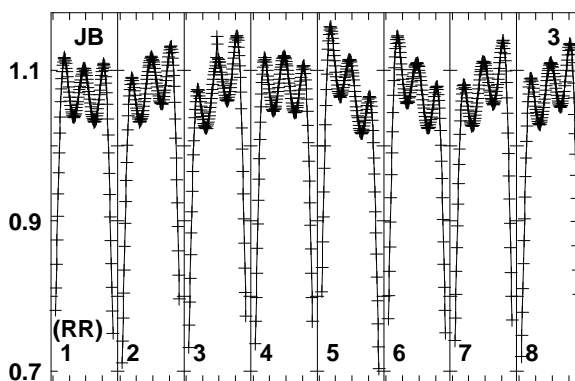
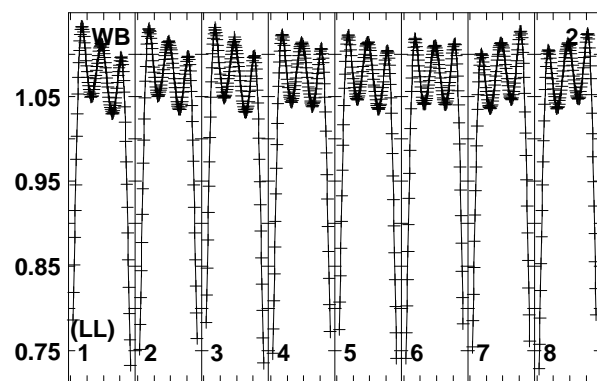
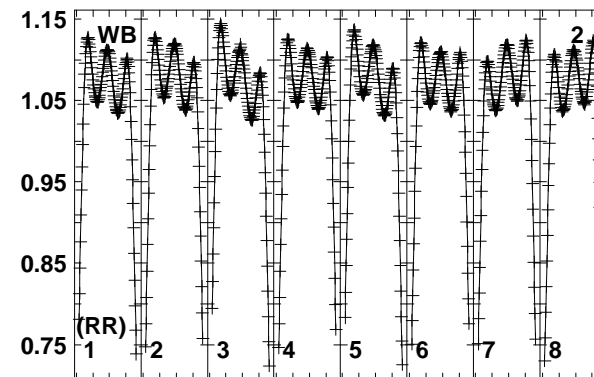
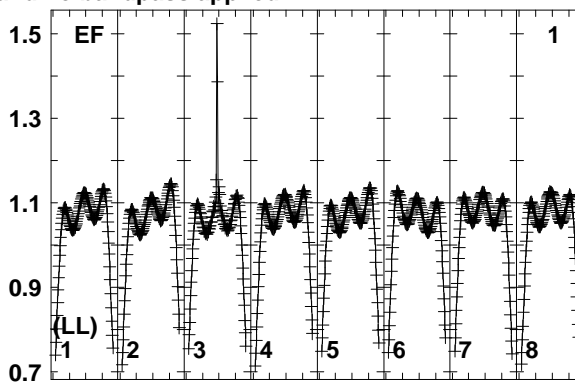
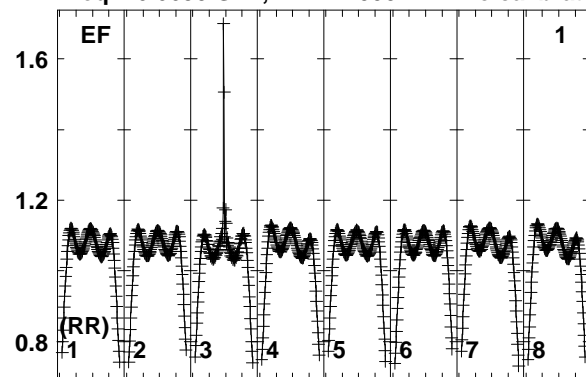


Lower frame: Real Jy  
Total-power spectrum Antenna: SR (10)  
Timerange: 01/03:40:41 to 01/03:43:39

Plot file version 352 created 20-MAR-2017 16:01:20

G45.07+0.13 EM117H 1.UVDATA.1

Freq = 6.6630 GHz, Bw = 2.000 MH No calibration applied and no bandpass applied



6663.06665.06667.06669.06671.06673.06675.06677.0

FREQ MHz

6663.06665.06667.06669.06671.06673.06675.06677.0

FREQ MHz

6663.06665.06667.06669.06671.06673.06675.06677.0

FREQ MHz

Lower frame: Real Jy

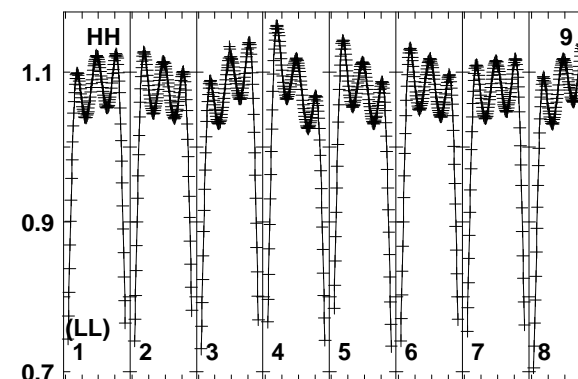
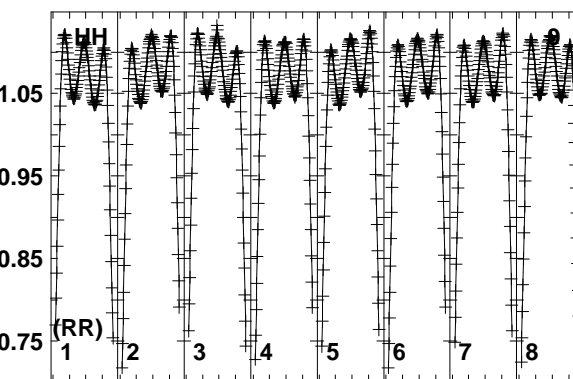
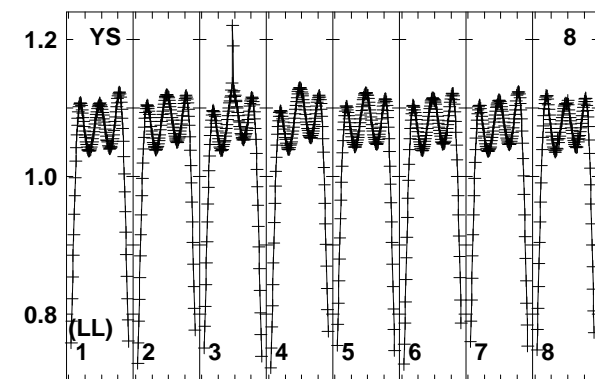
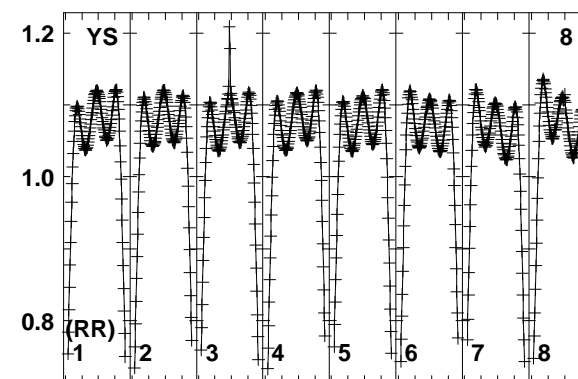
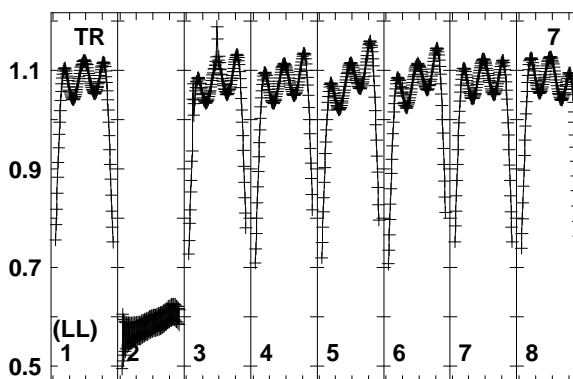
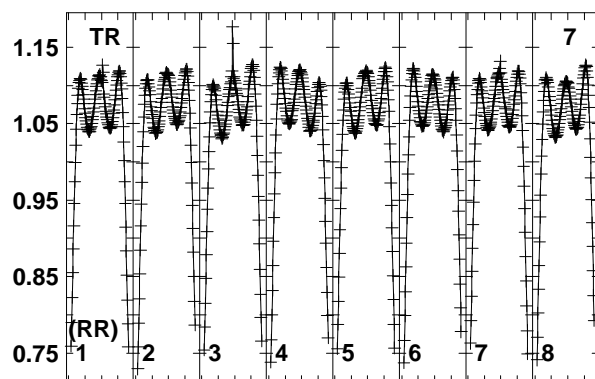
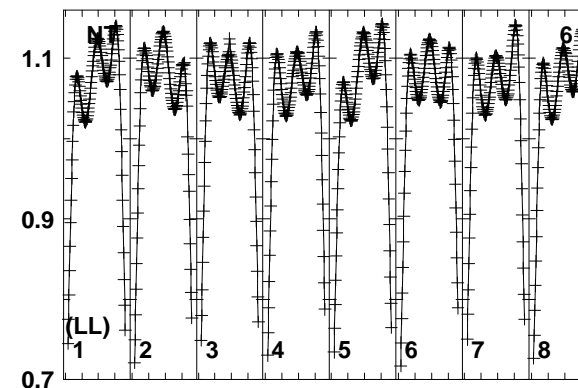
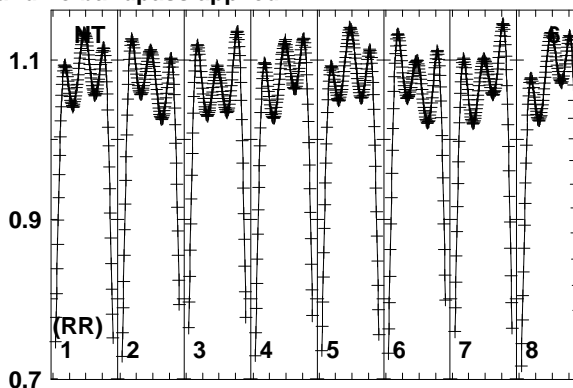
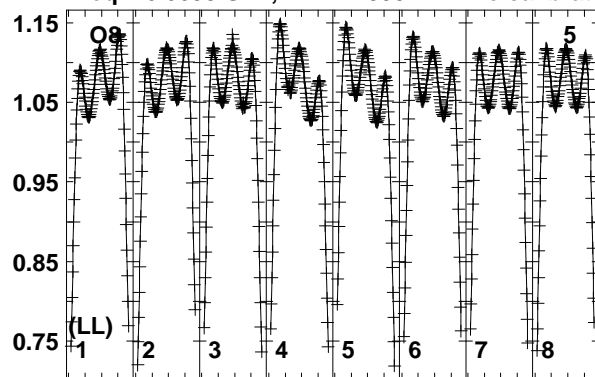
Total-power spectrum Antenna: EF (01)

Timerange: 01/03:43:41 to 01/03:45:39

Plot file version 353 created 20-MAR-2017 16:01:20

G45.07+0.13 EM117H 1.UVDATA.1

Freq = 6.6630 GHz, Bw = 2.000 MH No calibration applied and no bandpass applied



6663.06665.06667.06669.06671.06673.06675.06677.0

FREQ MHz

6663.06665.06667.06669.06671.06673.06675.06677.0

FREQ MHz

6663.06665.06667.06669.06671.06673.06675.06677.0

FREQ MHz

Lower frame: Real Jy

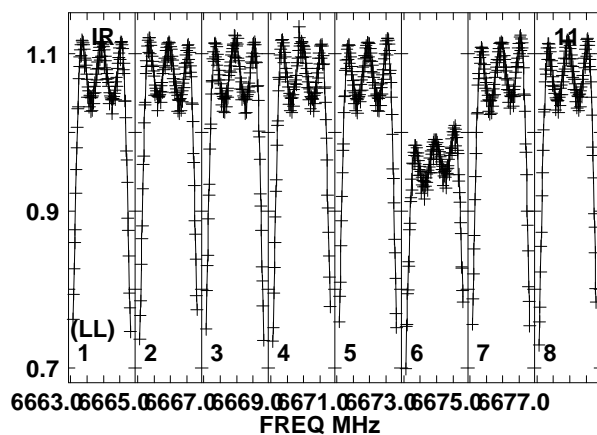
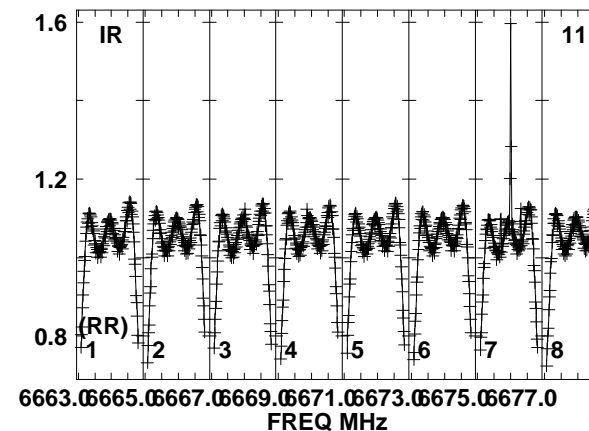
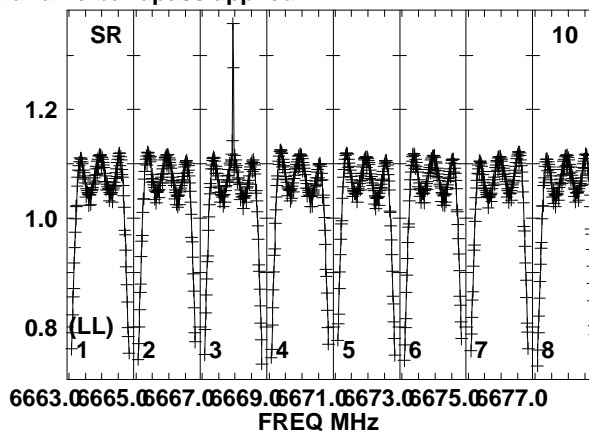
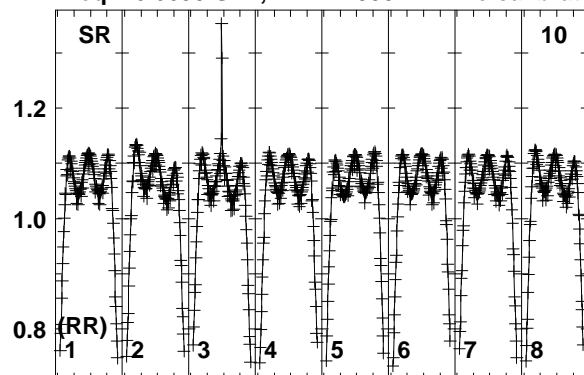
Total-power spectrum Antenna: O8 (05)

Timerange: 01/03:43:41 to 01/03:45:39

Plot file version 354 created 20-MAR-2017 16:01:20

G45.07+0.13 EM117H 1.UVDATA.1

Freq = 6.6630 GHz, Bw = 2.000 MH No calibration applied and no bandpass applied



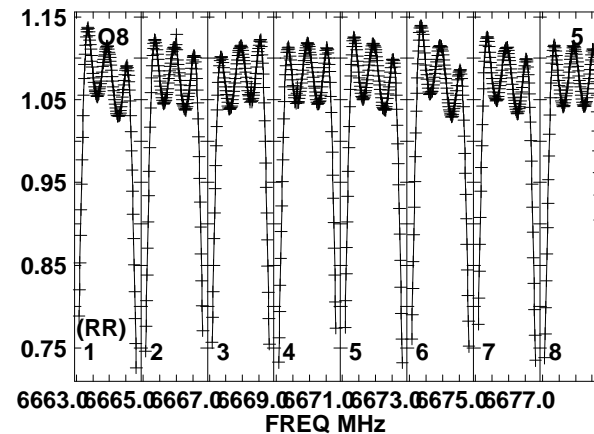
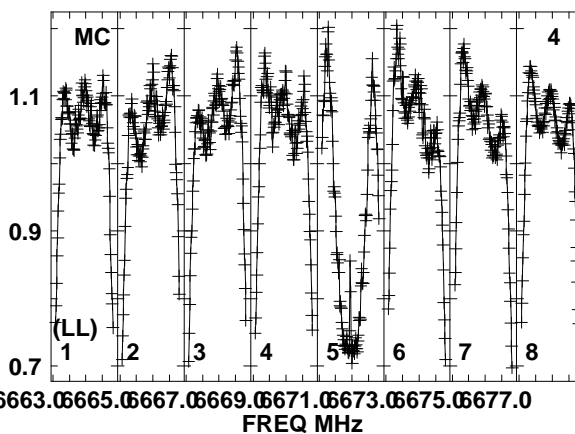
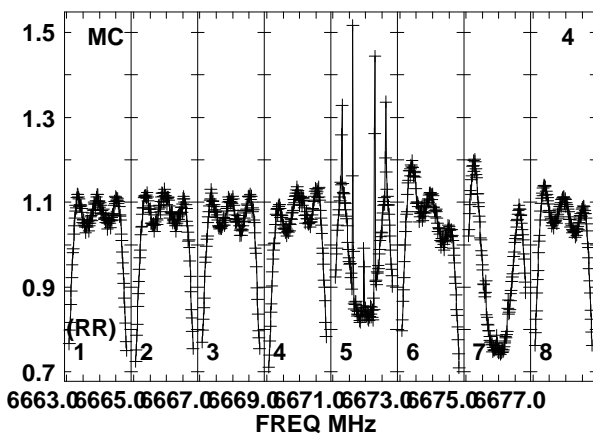
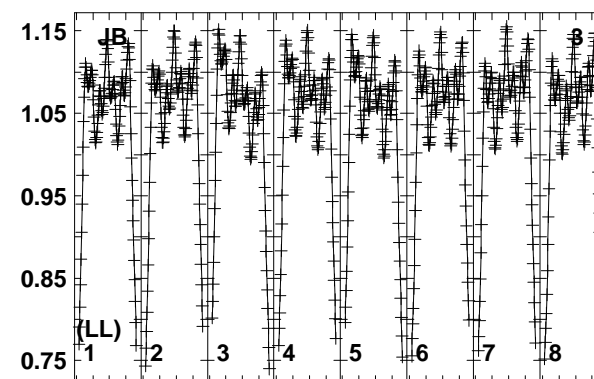
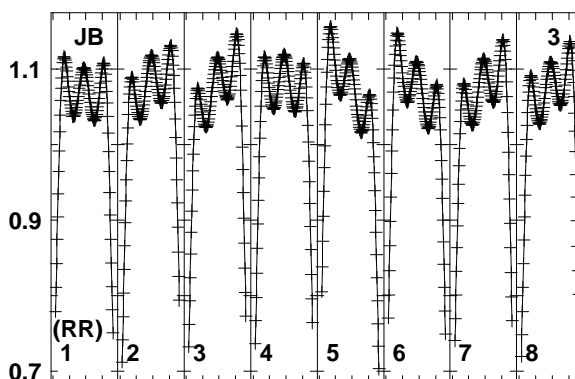
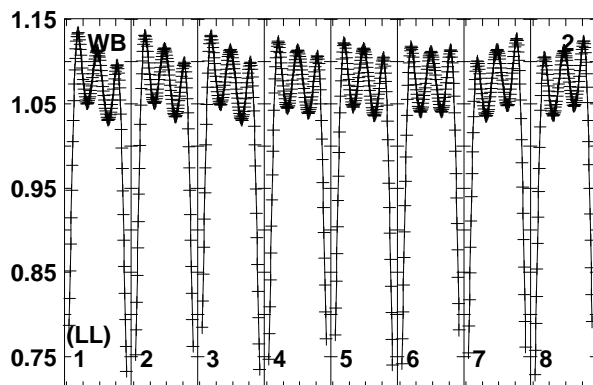
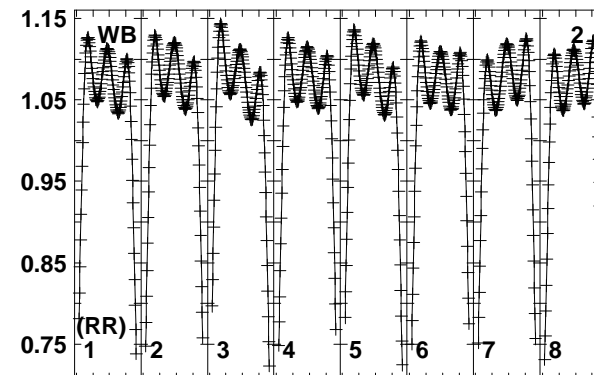
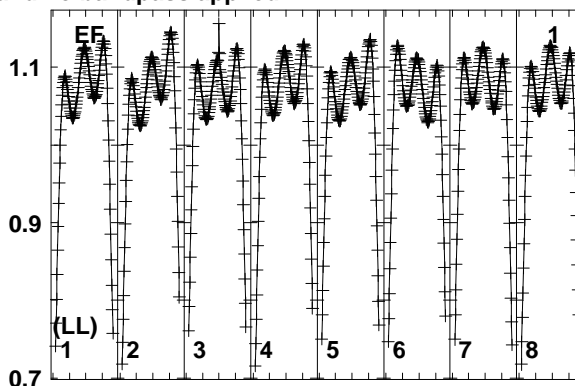
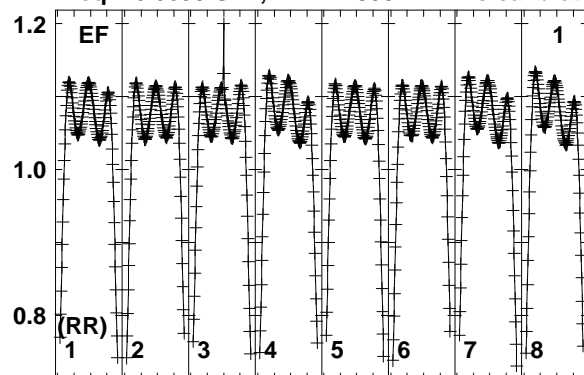
Lower frame: Real Jy  
Total-power spectrum Antenna: SR (10)  
Timerange: 01/03:43:41 to 01/03:45:39



Plot file version 355 created 20-MAR-2017 16:01:20

J1925+1227 EM117H 1.UVDATA.1

Freq = 6.6630 GHz, Bw = 2.000 MH No calibration applied and no bandpass applied

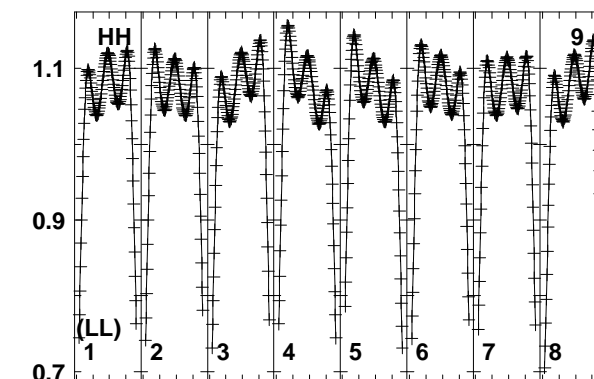
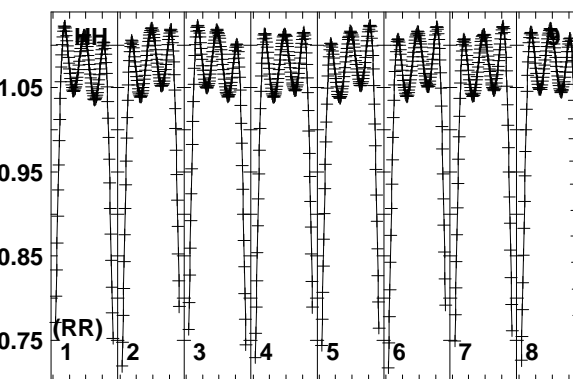
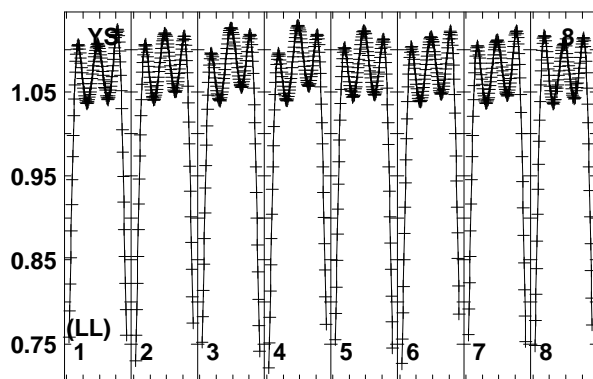
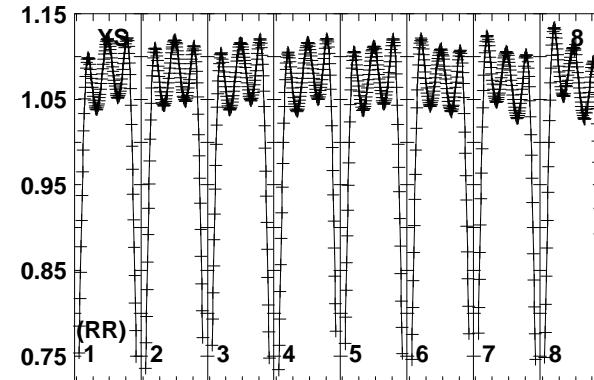
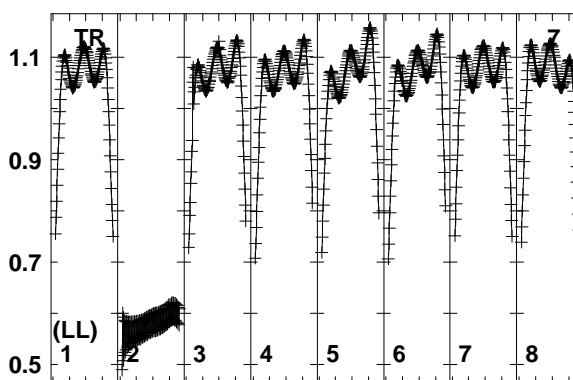
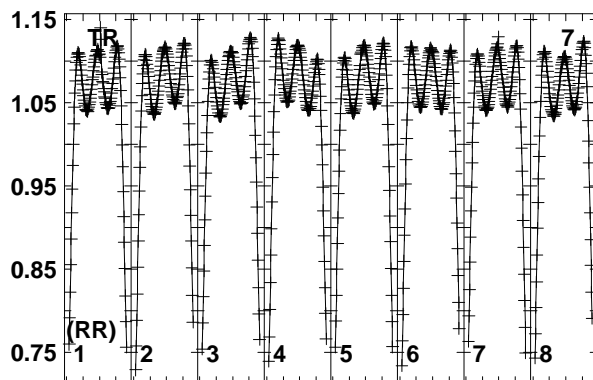
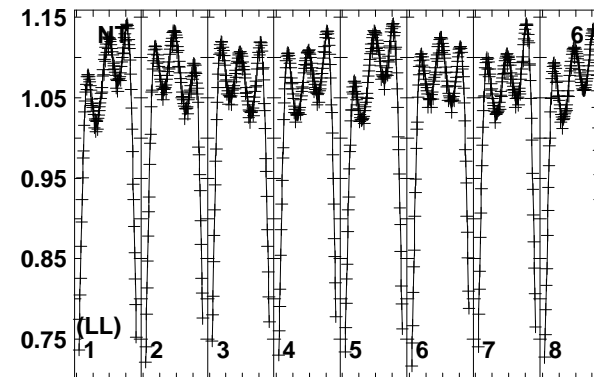
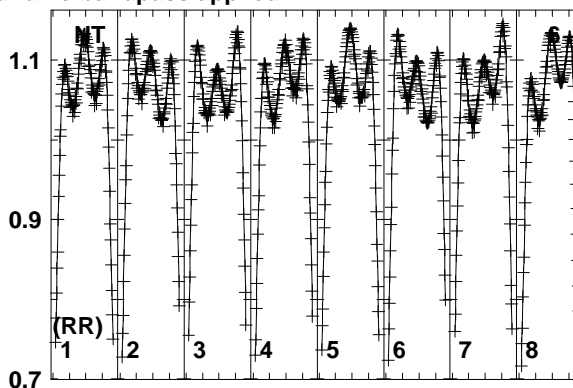
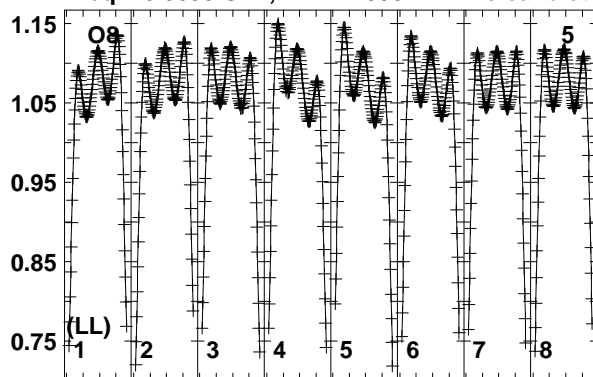


Lower frame: Real Jy  
Total-power spectrum Antenna: EF (01)  
Timerange: 01/03:45:41 to 01/03:48:39

Plot file version 356 created 20-MAR-2017 16:01:21

J1925+1227 EM117H 1.UVDATA.1

Freq = 6.6630 GHz, Bw = 2.000 MH No calibration applied and no bandpass applied



6663.06665.06667.06669.06671.06673.06675.06677.0

FREQ MHz

6663.06665.06667.06669.06671.06673.06675.06677.0

FREQ MHz

6663.06665.06667.06669.06671.06673.06675.06677.0

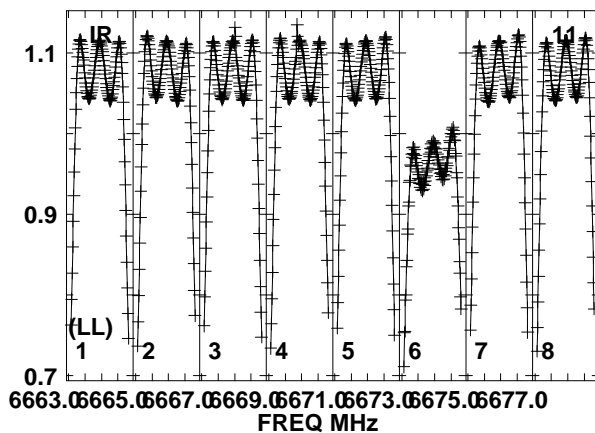
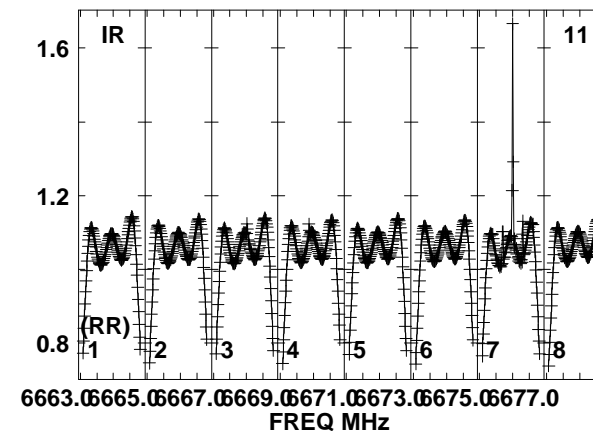
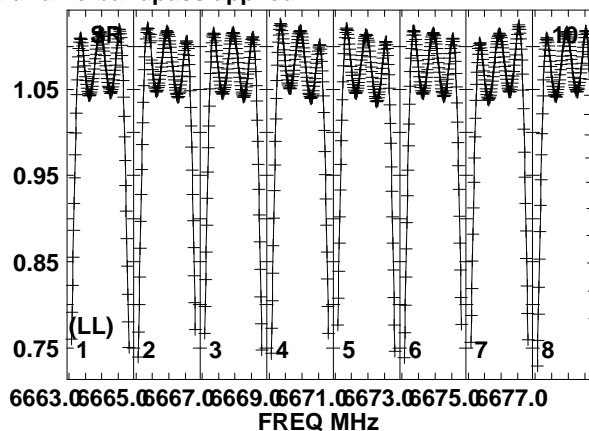
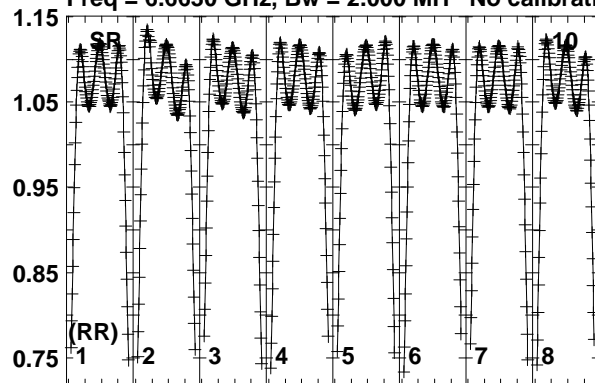
FREQ MHz

Lower frame: Real Jy  
Total-power spectrum Antenna: O8 (05)  
Timerange: 01/03:45:41 to 01/03:48:39

Plot file version 357 created 20-MAR-2017 16:01:21

J1925+1227 EM117H 1.UVDATA.1

Freq = 6.6630 GHz, Bw = 2.000 MH No calibration applied and no bandpass applied

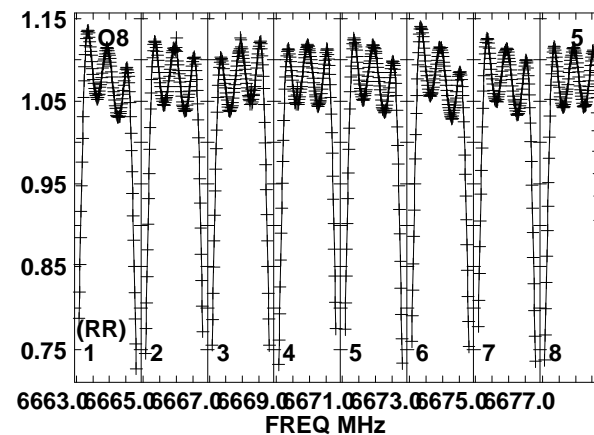
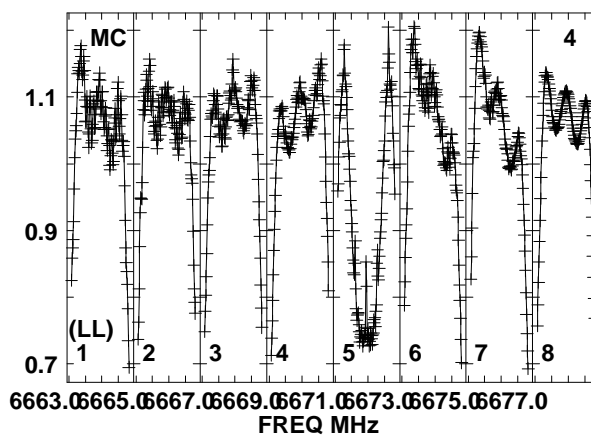
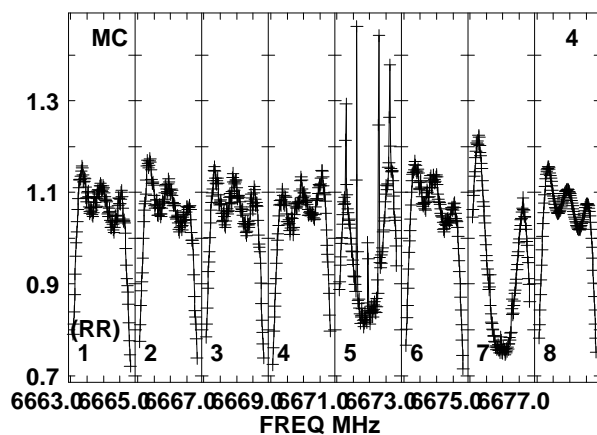
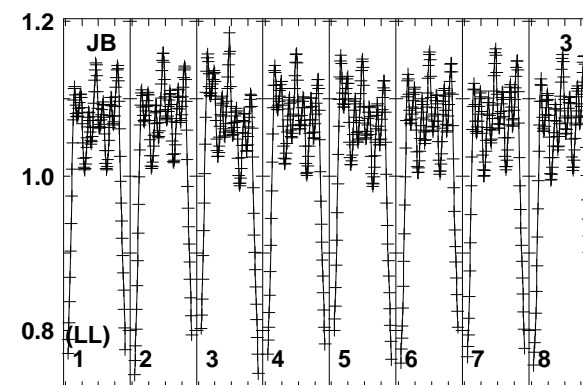
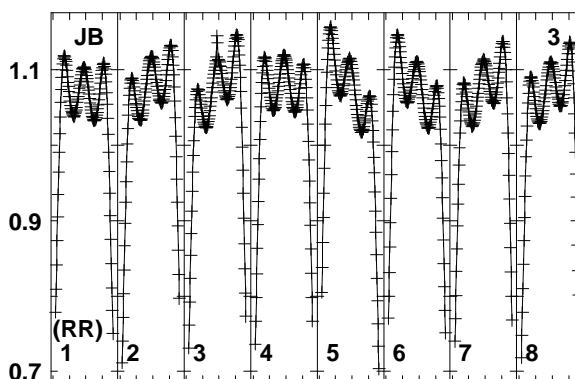
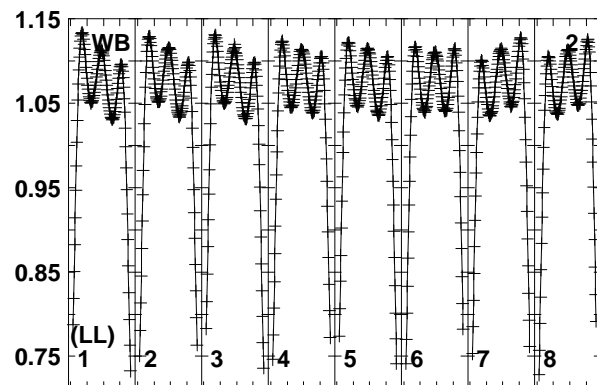
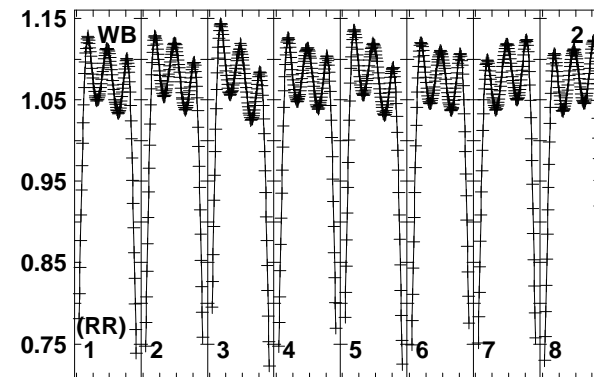
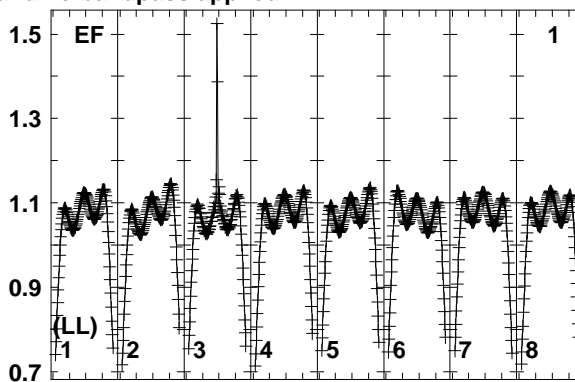
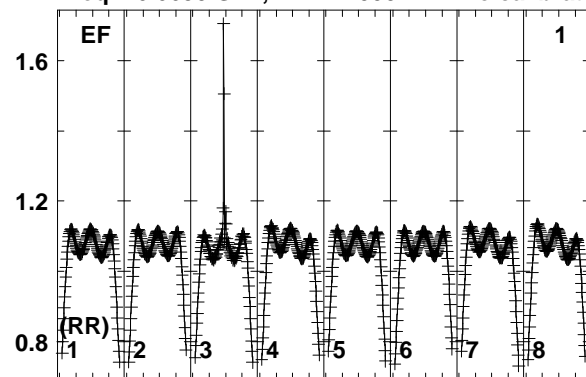


Lower frame: Real Jy  
Total-power spectrum Antenna: SR (10)  
Timerange: 01/03:45:41 to 01/03:48:39

Plot file version 358 created 20-MAR-2017 16:01:21

G45.07+0.13 EM117H 1.UVDATA.1

Freq = 6.6630 GHz, Bw = 2.000 MH No calibration applied and no bandpass applied



6663.06665.06667.06669.06671.06673.06675.06677.0

FREQ MHz

6663.06665.06667.06669.06671.06673.06675.06677.0

FREQ MHz

6663.06665.06667.06669.06671.06673.06675.06677.0

FREQ MHz

Lower frame: Real Jy

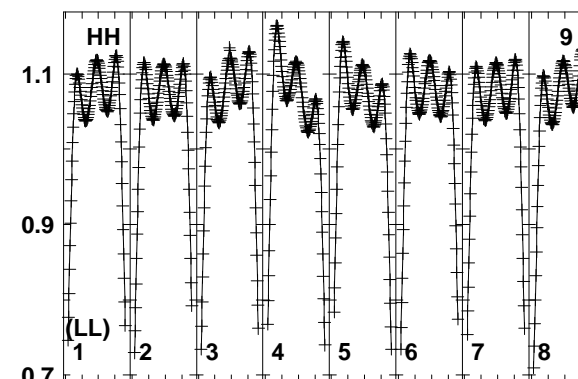
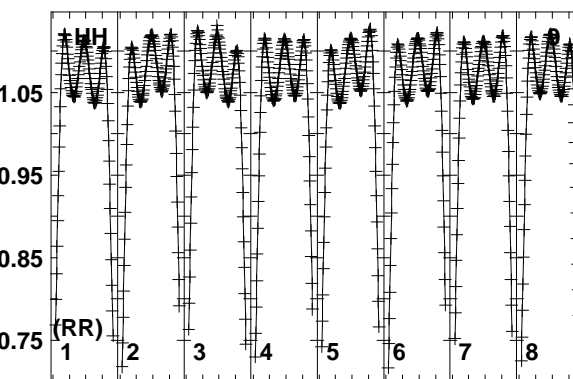
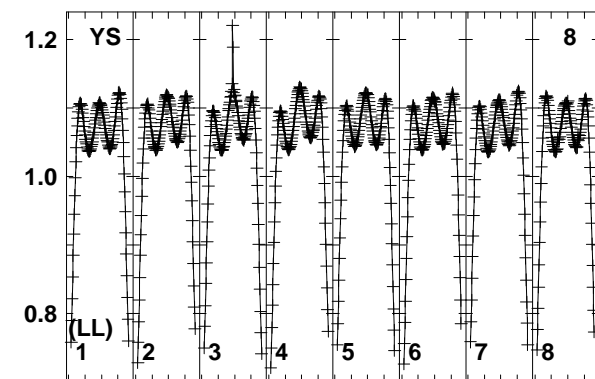
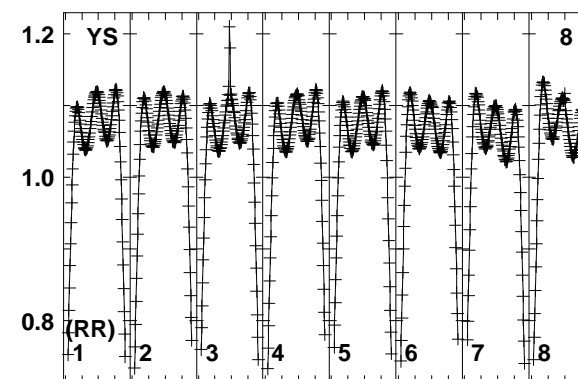
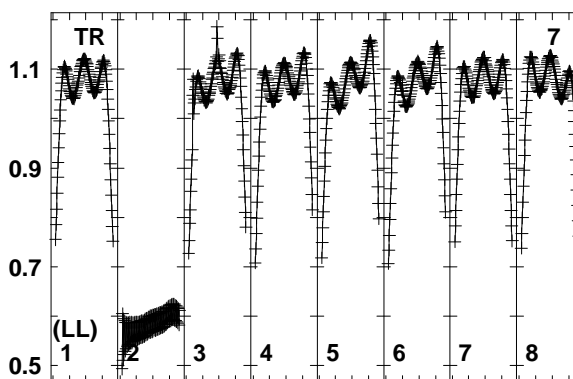
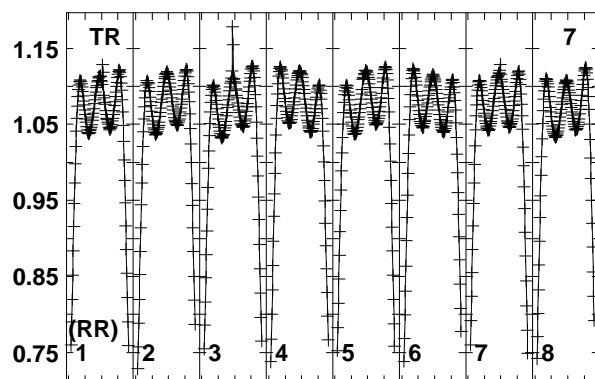
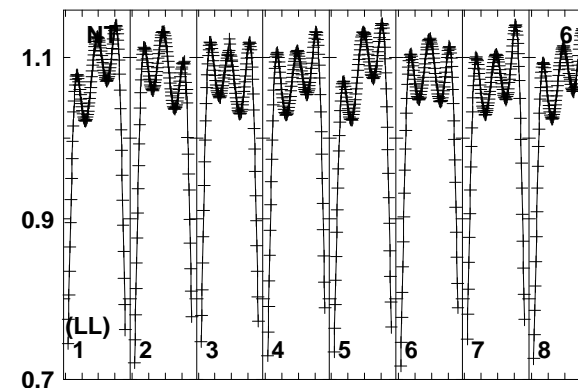
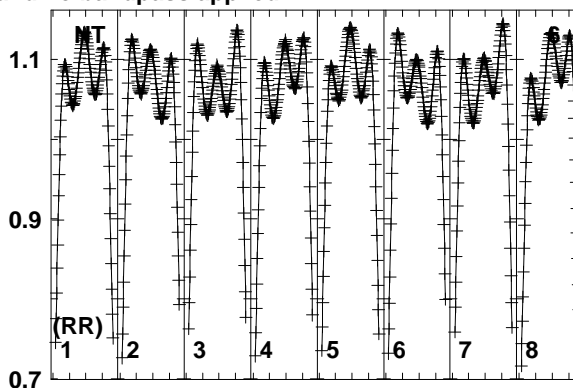
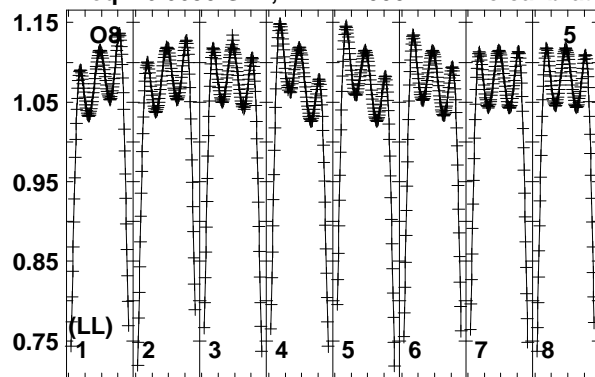
Total-power spectrum Antenna: EF (01)

Timerange: 01/03:48:41 to 01/03:50:39

Plot file version 359 created 20-MAR-2017 16:01:22

G45.07+0.13 EM117H 1.UVDATA.1

Freq = 6.6630 GHz, Bw = 2.000 MH No calibration applied and no bandpass applied



6663.06665.06667.06669.06671.06673.06675.06677.0

FREQ MHz

6663.06665.06667.06669.06671.06673.06675.06677.0

FREQ MHz

6663.06665.06667.06669.06671.06673.06675.06677.0

FREQ MHz

Lower frame: Real Jy

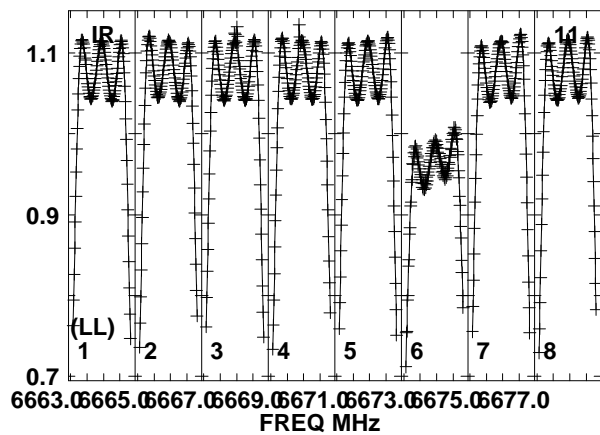
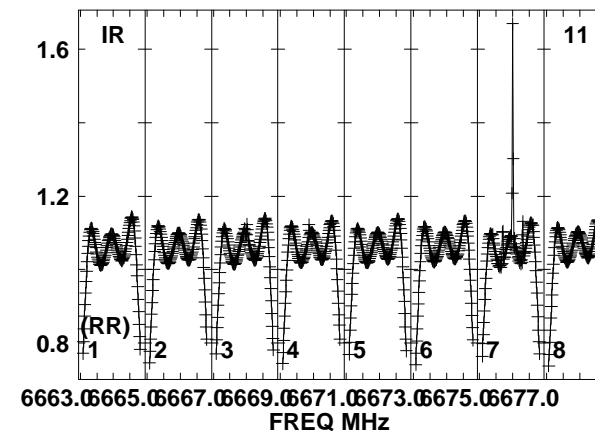
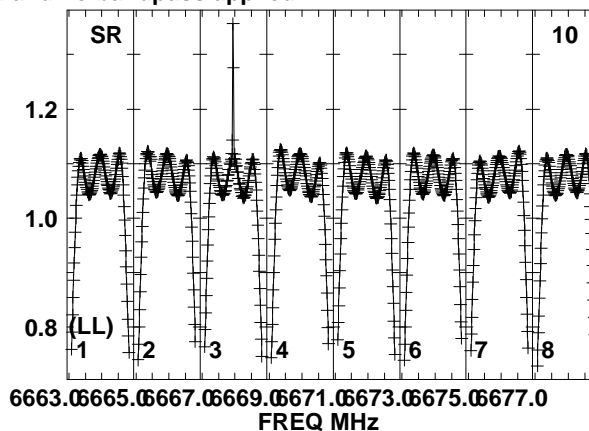
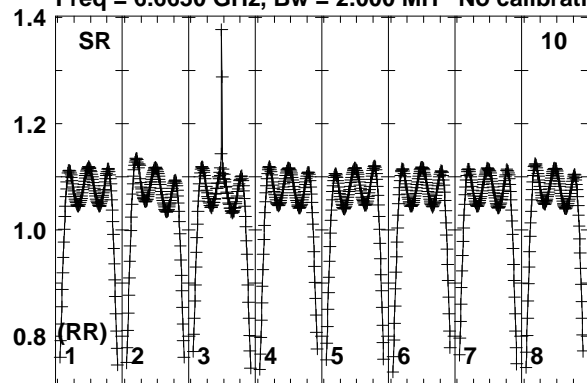
Total-power spectrum Antenna: O8 (05)

Timerange: 01/03:48:41 to 01/03:50:39

Plot file version 360 created 20-MAR-2017 16:01:22

G45.07+0.13 EM117H 1.UVDATA.1

Freq = 6.6630 GHz, Bw = 2.000 MH No calibration applied and no bandpass applied

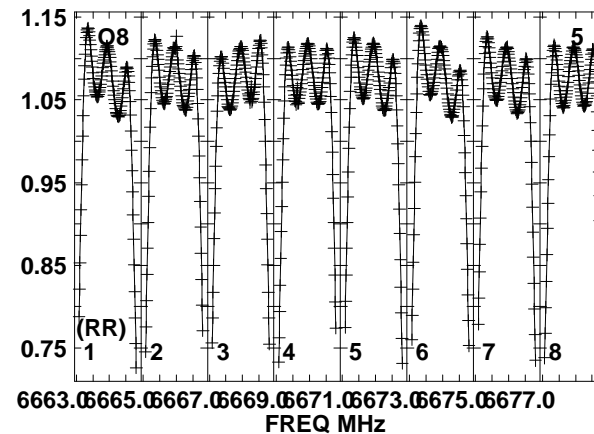
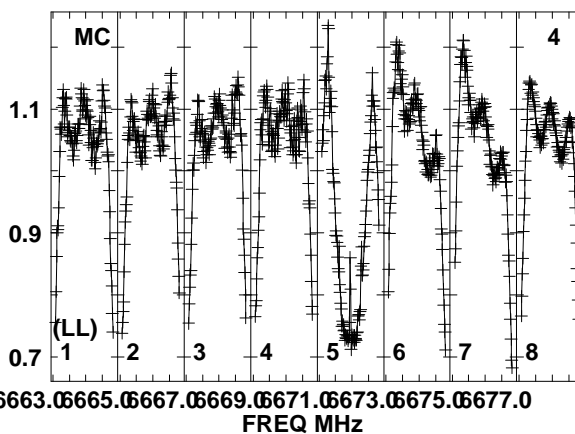
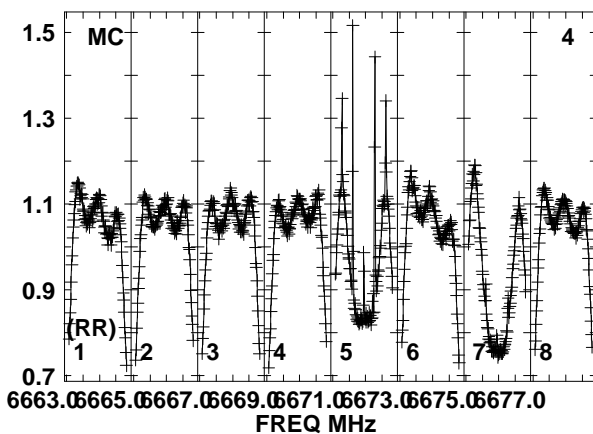
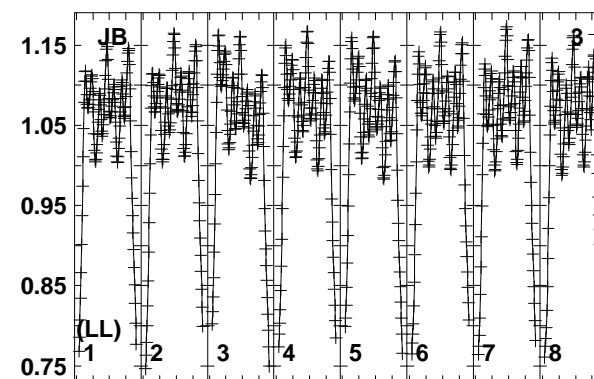
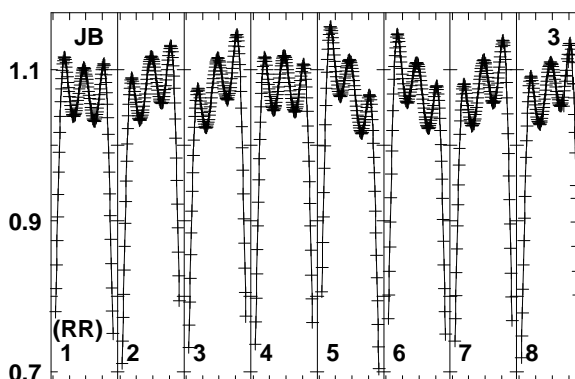
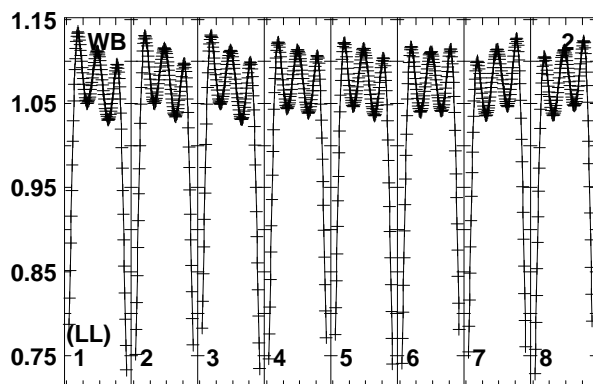
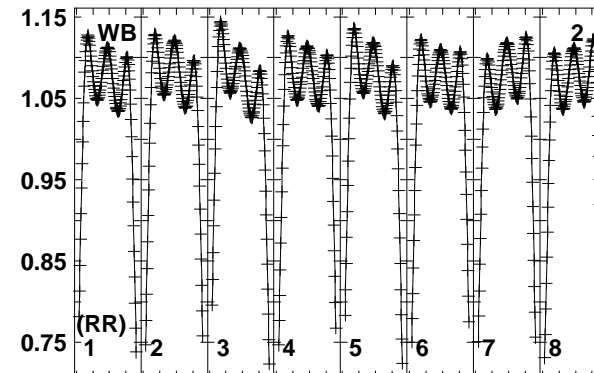
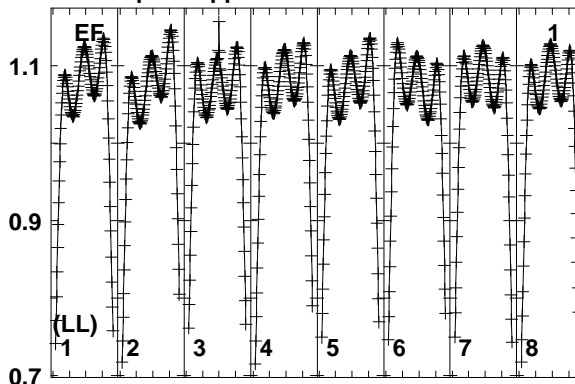
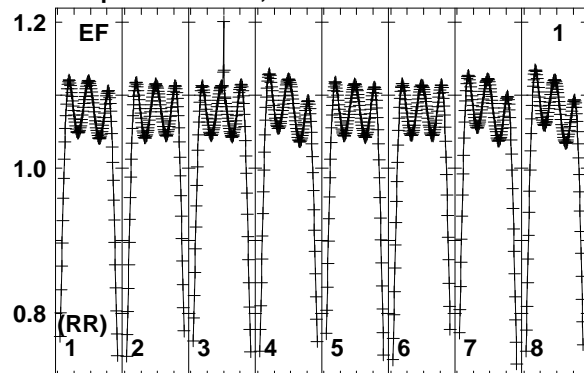


Lower frame: Real Jy  
Total-power spectrum Antenna: SR (10)  
Timerange: 01/03:48:41 to 01/03:50:39

Plot file version 361 created 20-MAR-2017 16:01:22

J1925+1227 EM117H 1.UVDATA.1

Freq = 6.6630 GHz, Bw = 2.000 MH No calibration applied and no bandpass applied

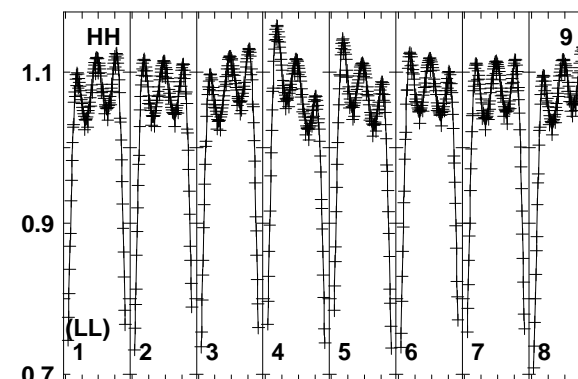
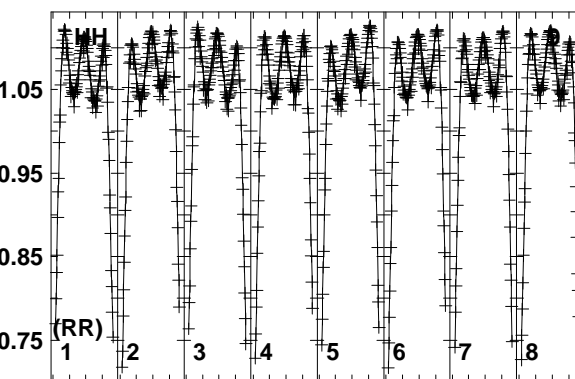
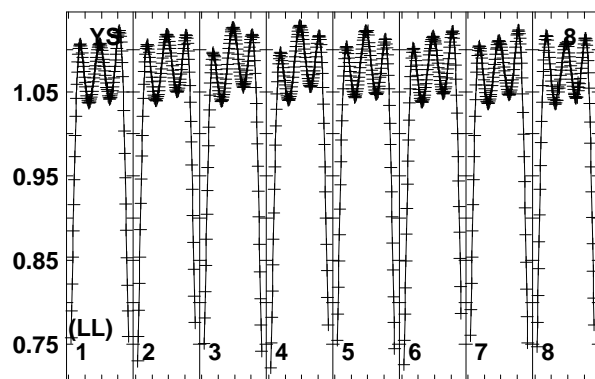
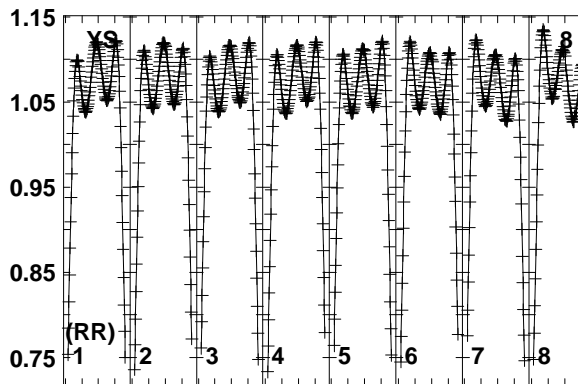
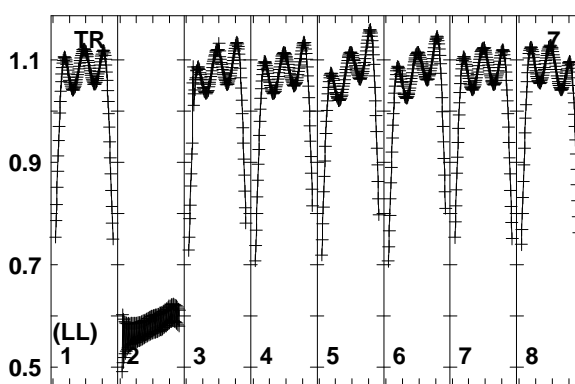
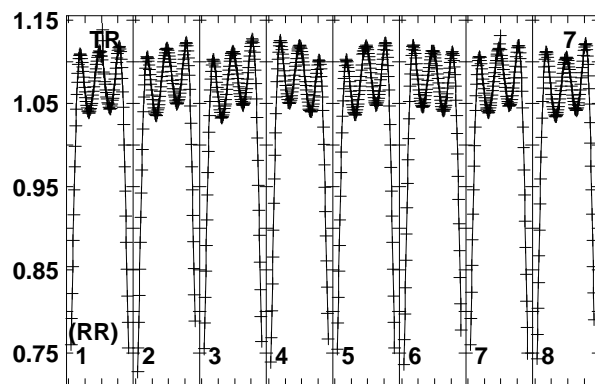
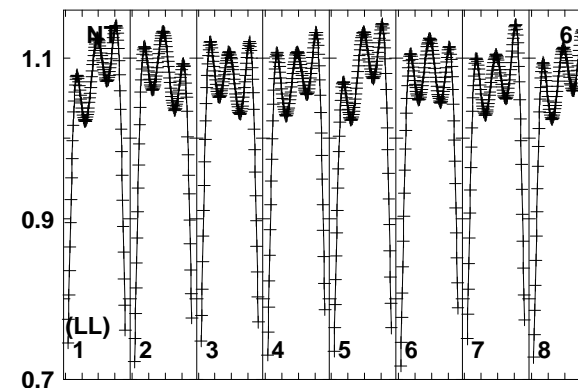
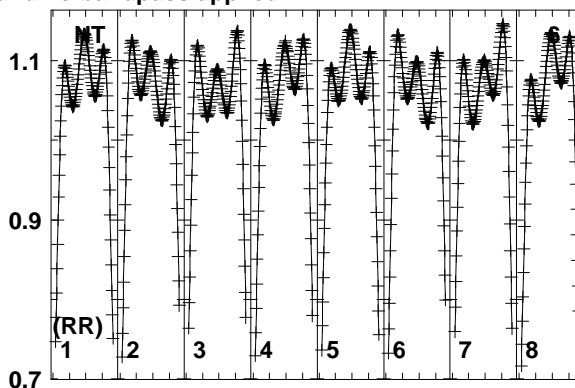
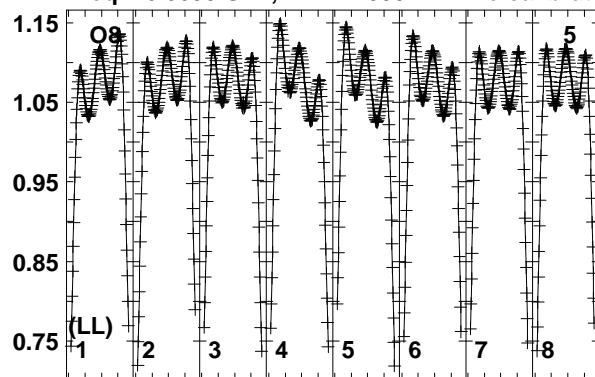


Lower frame: Real Jy  
Total-power spectrum Antenna: EF (01)  
Timerange: 01/03:50:41 to 01/03:53:39

Plot file version 362 created 20-MAR-2017 16:01:22

J1925+1227 EM117H 1.UVDATA.1

Freq = 6.6630 GHz, Bw = 2.000 MH No calibration applied and no bandpass applied



6663.06665.06667.06669.06671.06673.06675.06677.0

FREQ MHz

6663.06665.06667.06669.06671.06673.06675.06677.0

FREQ MHz

6663.06665.06667.06669.06671.06673.06675.06677.0

FREQ MHz

Lower frame: Real Jy

Total-power spectrum Antenna: O8 (05)

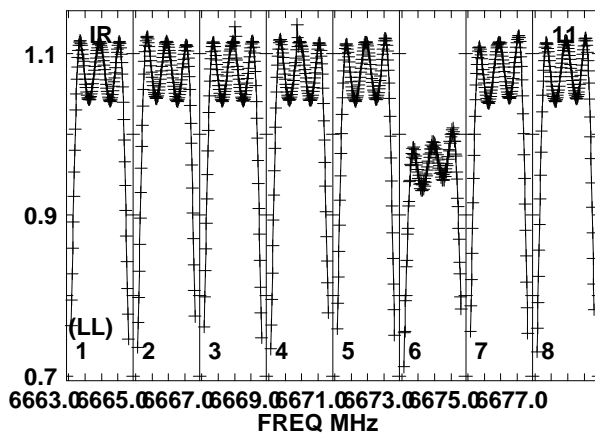
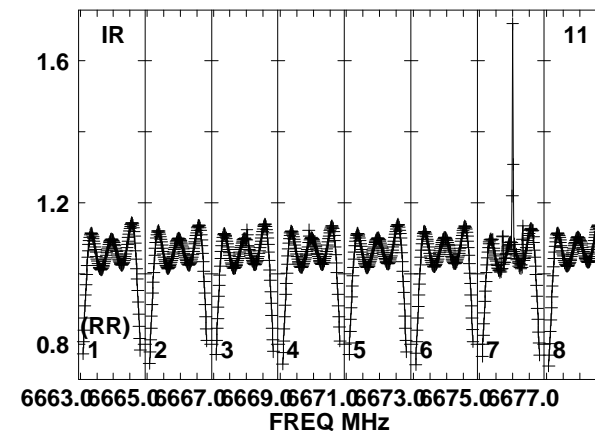
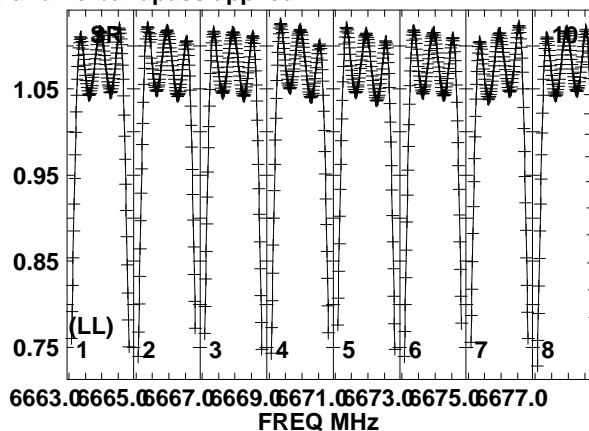
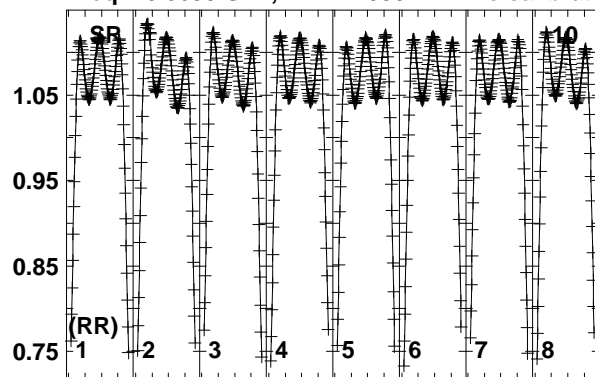
Timerange: 01/03:50:41 to 01/03:53:39



Plot file version 363 created 20-MAR-2017 16:01:23

J1925+1227 EM117H 1.UVDATA.1

Freq = 6.6630 GHz, Bw = 2.000 MH No calibration applied and no bandpass applied

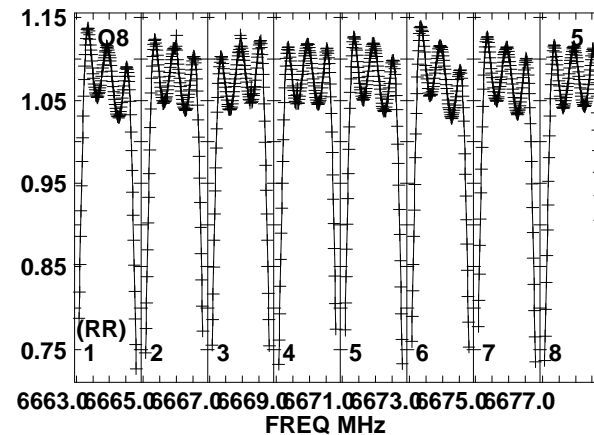
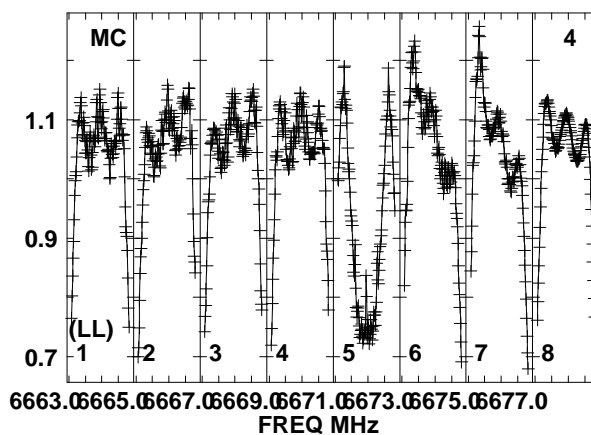
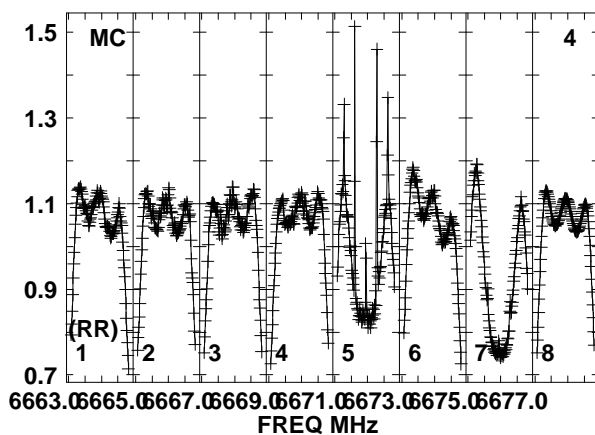
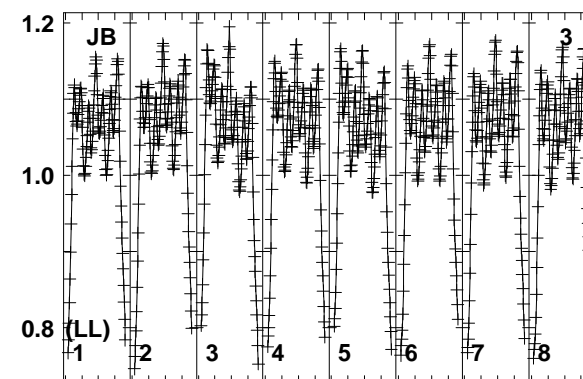
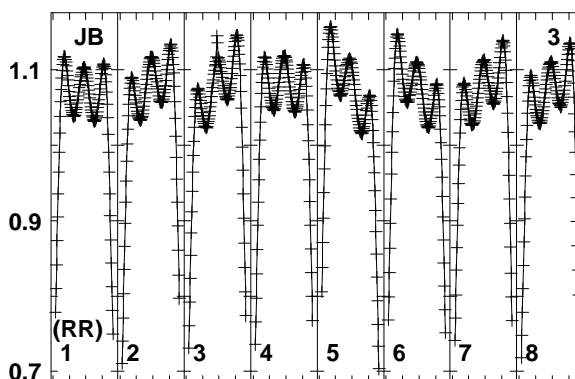
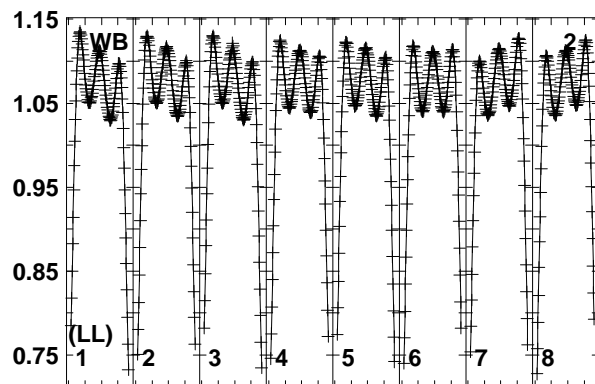
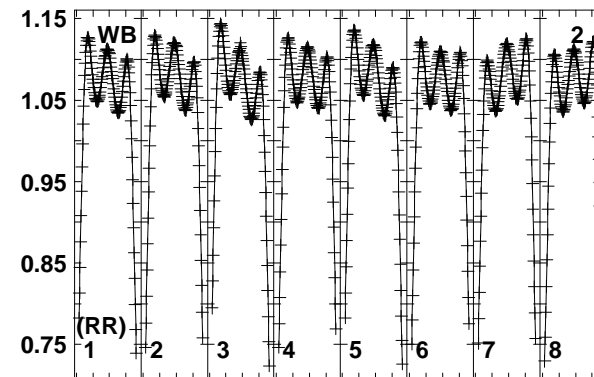
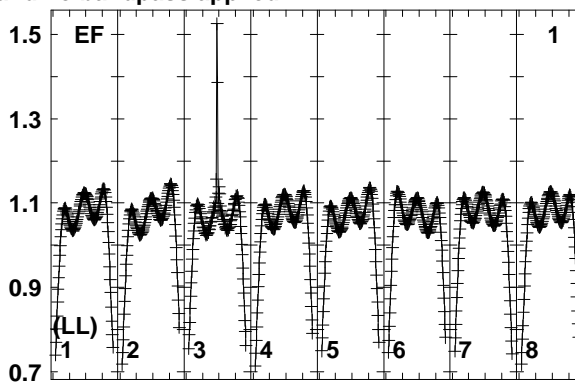
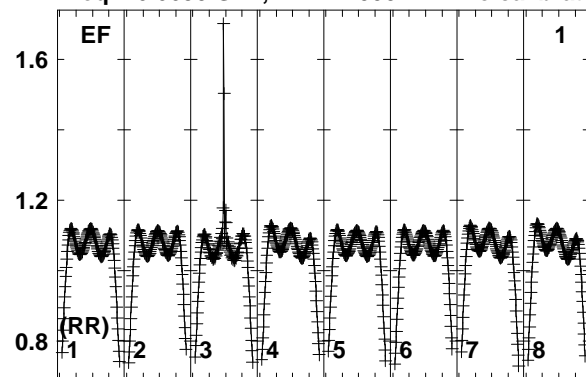


Lower frame: Real Jy  
Total-power spectrum Antenna: SR (10)  
Timerange: 01/03:50:41 to 01/03:53:39

Plot file version 364 created 20-MAR-2017 16:01:23

G45.07+0.13 EM117H 1.UVDATA.1

Freq = 6.6630 GHz, Bw = 2.000 MH No calibration applied and no bandpass applied



6663.06665.06667.06669.06671.06673.06675.06677.0

FREQ MHz

Lower frame: Real Jy

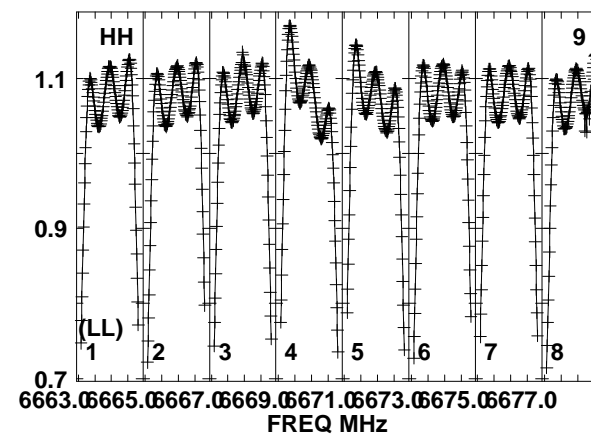
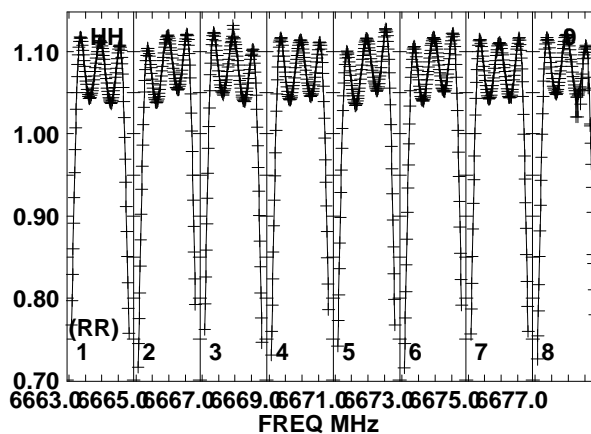
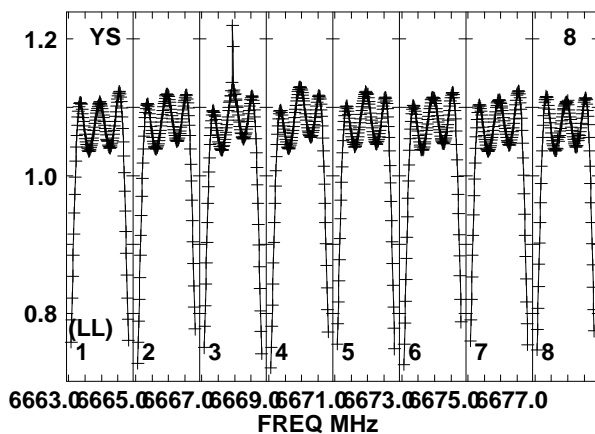
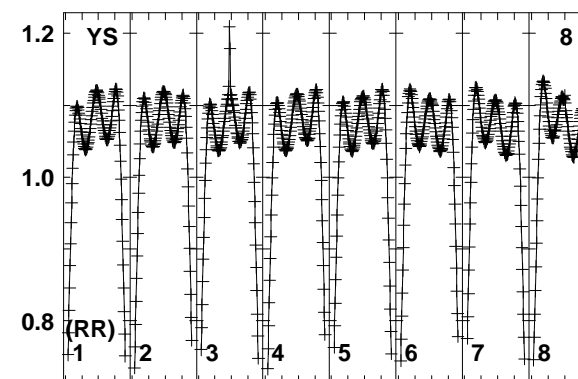
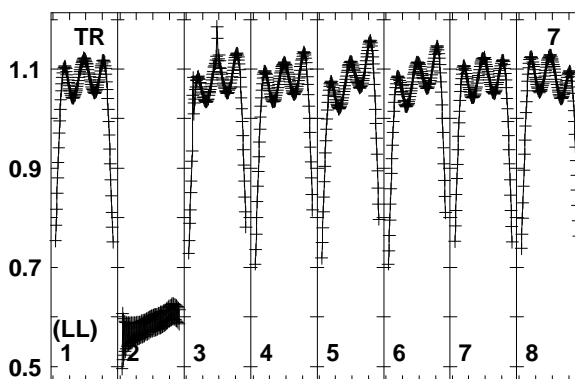
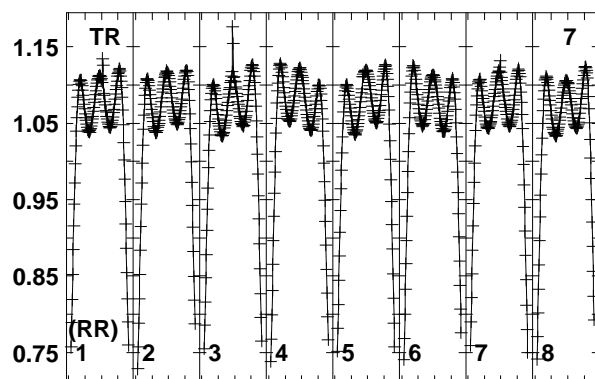
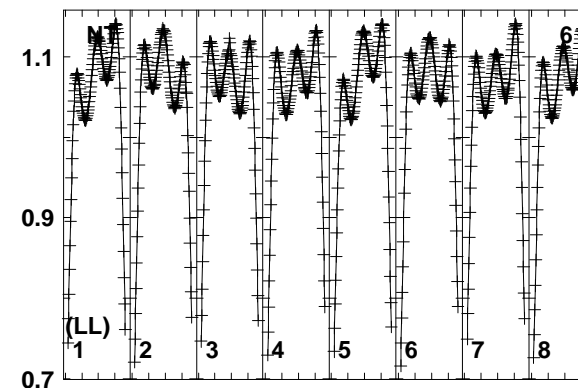
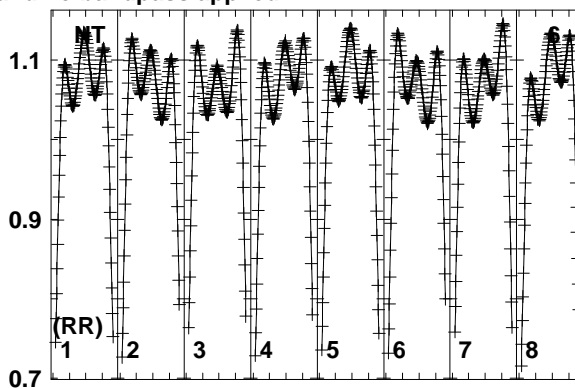
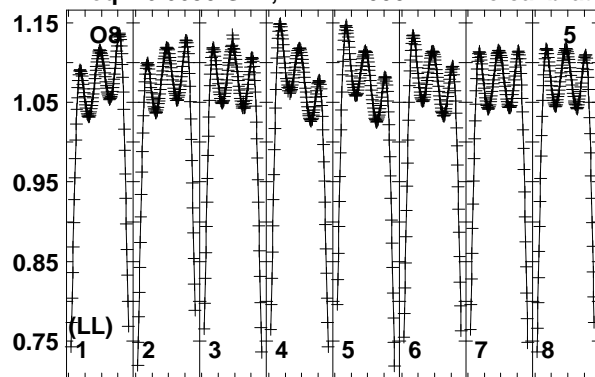
Total-power spectrum Antenna: EF (01)

Timerange: 01/03:53:41 to 01/03:55:39

Plot file version 365 created 20-MAR-2017 16:01:23

G45.07+0.13 EM117H 1.UVDATA.1

Freq = 6.6630 GHz, Bw = 2.000 MH No calibration applied and no bandpass applied



6663.06665.06667.06669.06671.06673.06675.06677.0

FREQ MHz

6663.06665.06667.06669.06671.06673.06675.06677.0

FREQ MHz

6663.06665.06667.06669.06671.06673.06675.06677.0

FREQ MHz

Lower frame: Real Jy

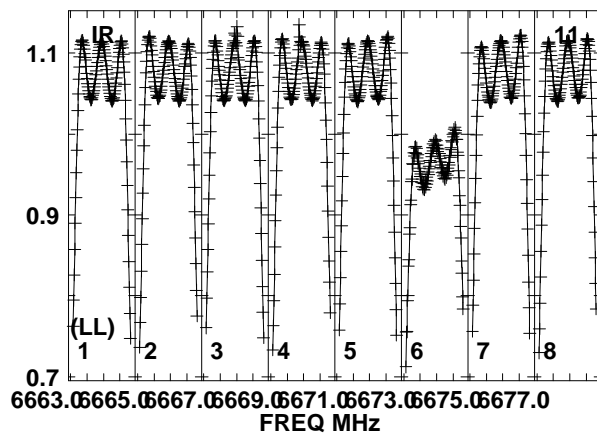
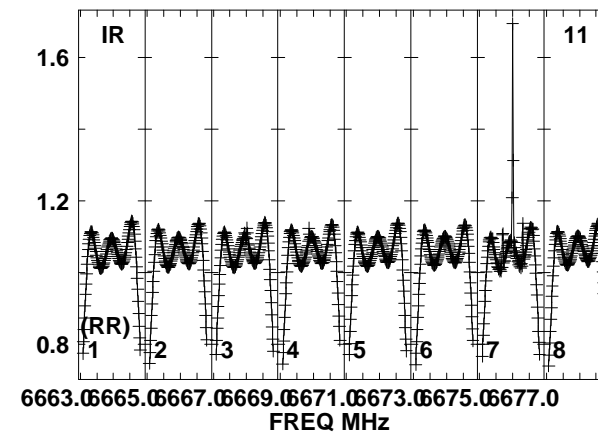
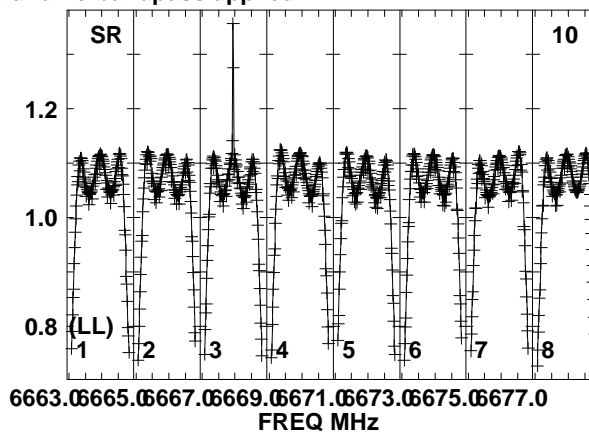
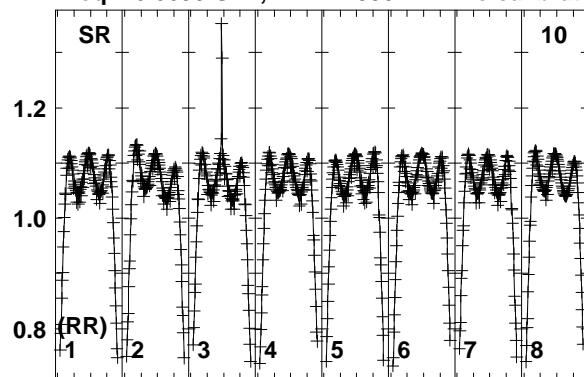
Total-power spectrum Antenna: O8 (05)

Timerange: 01/03:53:41 to 01/03:55:39

Plot file version 366 created 20-MAR-2017 16:01:23

G45.07+0.13 EM117H 1.UVDATA.1

Freq = 6.6630 GHz, Bw = 2.000 MH No calibration applied and no bandpass applied

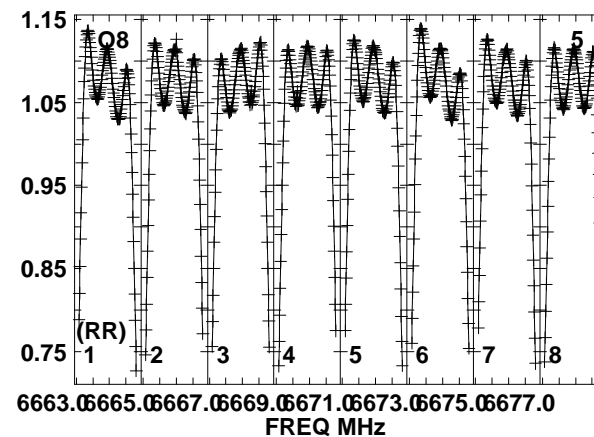
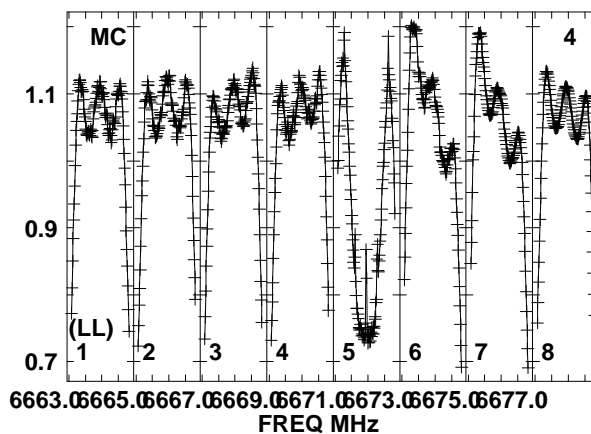
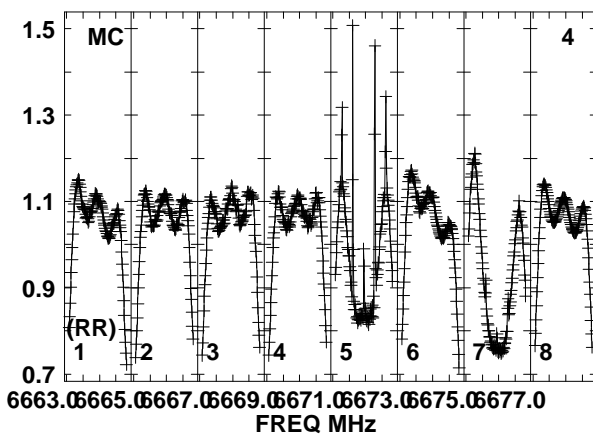
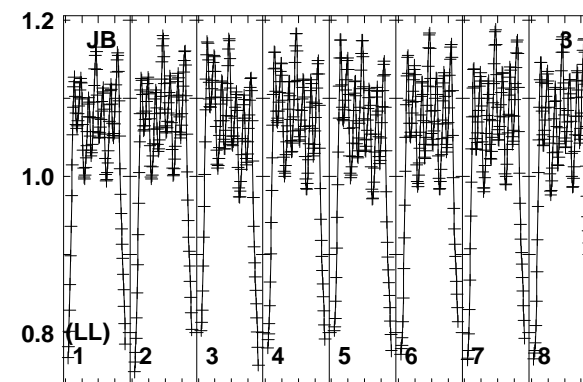
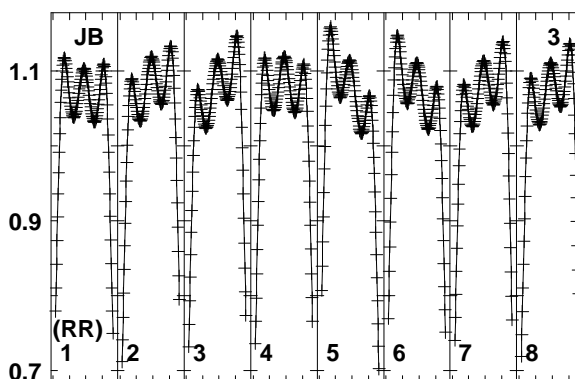
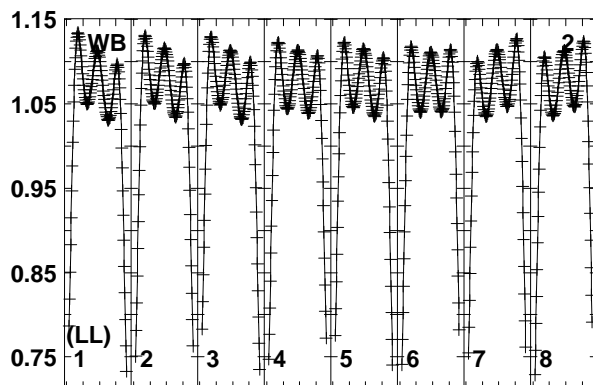
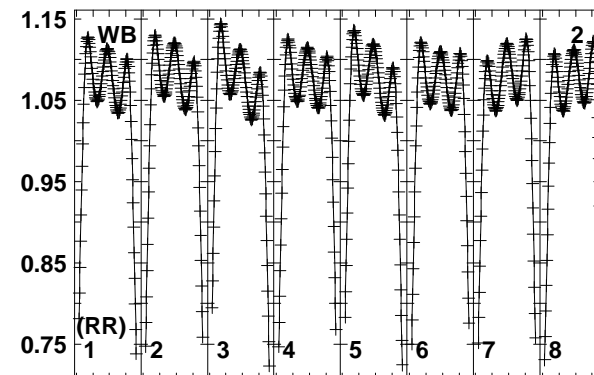
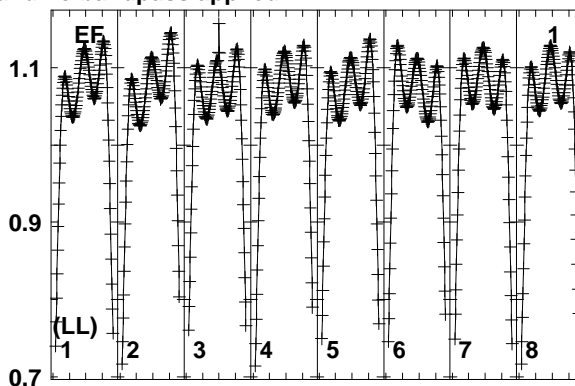
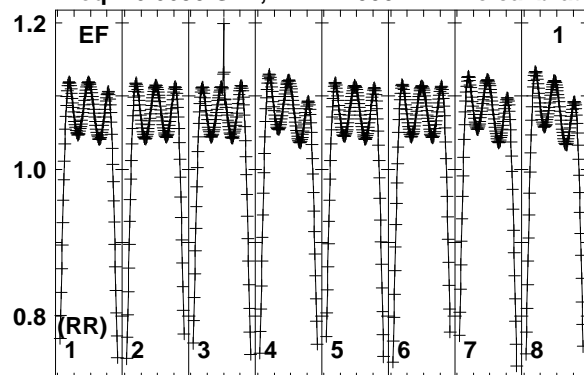


Lower frame: Real Jy  
Total-power spectrum Antenna: SR (10)  
Timerange: 01/03:53:41 to 01/03:55:39

Plot file version 367 created 20-MAR-2017 16:01:24

J1925+1227 EM117H 1.UVDATA.1

Freq = 6.6630 GHz, Bw = 2.000 MH No calibration applied and no bandpass applied

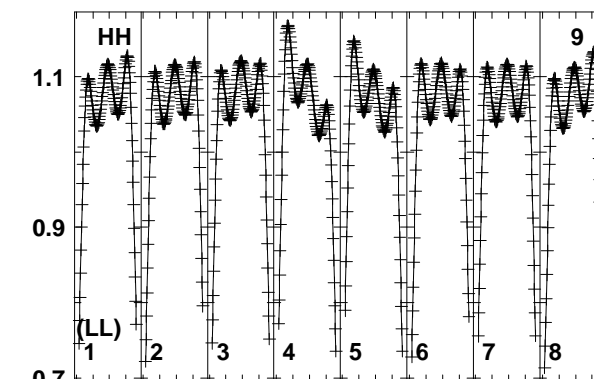
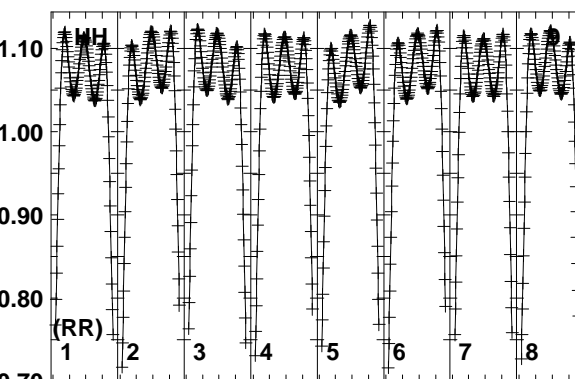
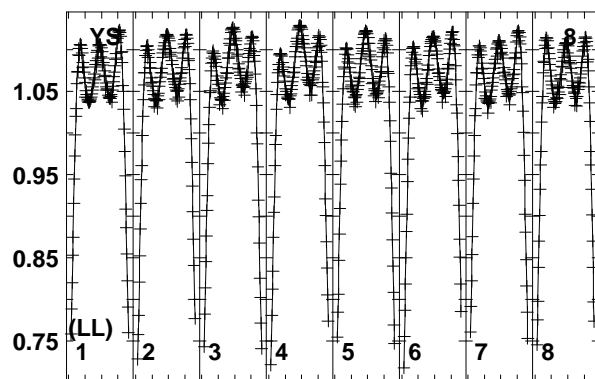
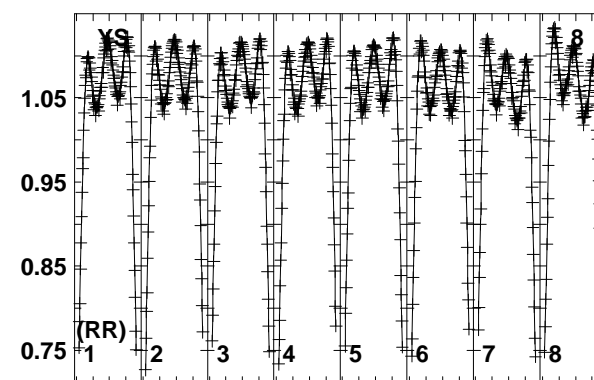
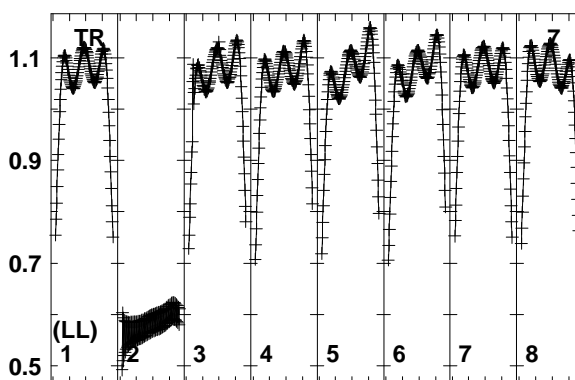
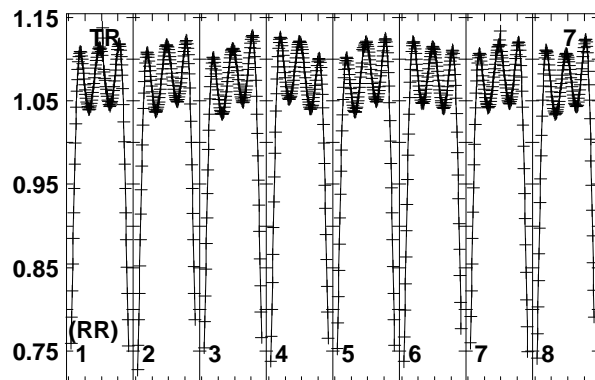
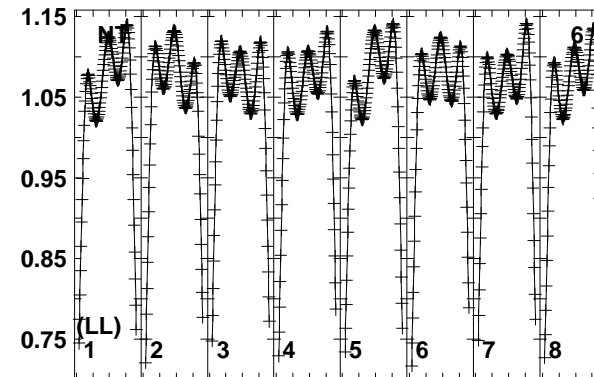
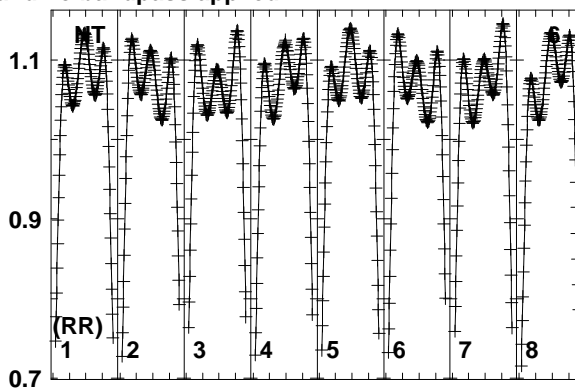
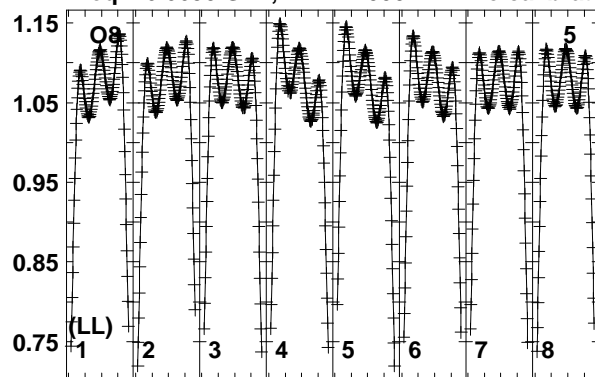


Lower frame: Real Jy  
Total-power spectrum Antenna: EF (01)  
Timerange: 01/03:56:26 to 01/03:59:24

Plot file version 368 created 20-MAR-2017 16:01:24

J1925+1227 EM117H 1.UVDATA.1

Freq = 6.6630 GHz, Bw = 2.000 MH No calibration applied and no bandpass applied



6663.06665.06667.06669.06671.06673.06675.06677.0  
FREQ MHz

6663.06665.06667.06669.06671.06673.06675.06677.0  
FREQ MHz

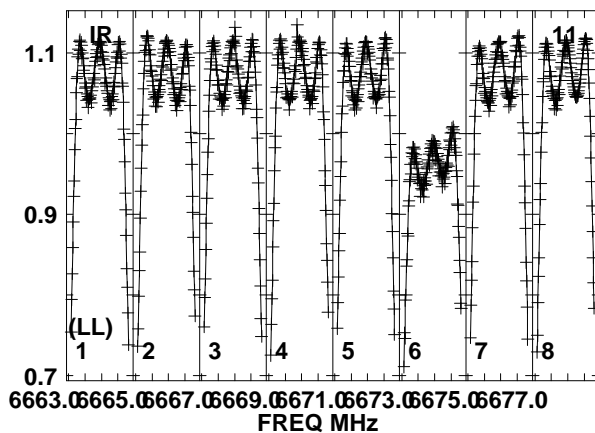
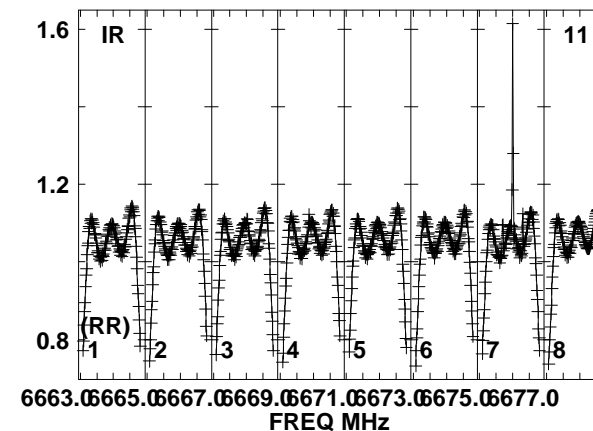
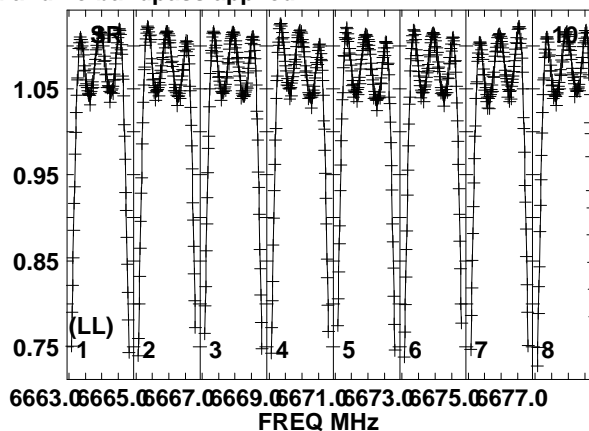
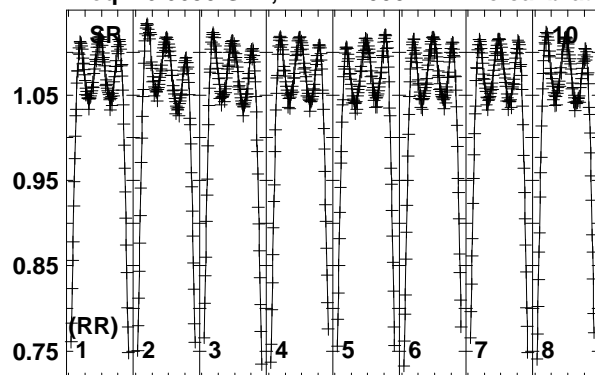
6663.06665.06667.06669.06671.06673.06675.06677.0  
FREQ MHz

Lower frame: Real Jy  
Total-power spectrum Antenna: O8 (05)  
Timerange: 01/03:56:26 to 01/03:59:24

Plot file version 369 created 20-MAR-2017 16:01:24

J1925+1227 EM117H 1.UVDATA.1

Freq = 6.6630 GHz, Bw = 2.000 MH No calibration applied and no bandpass applied

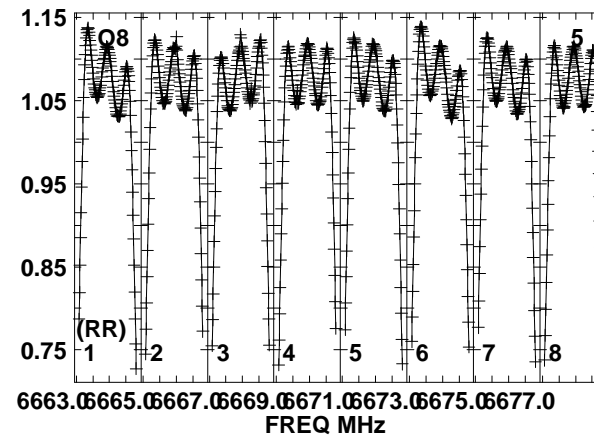
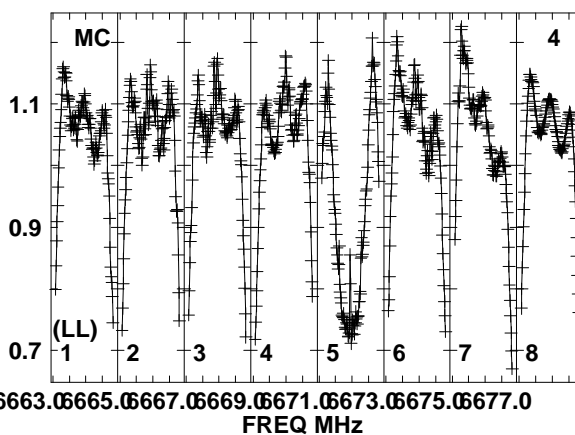
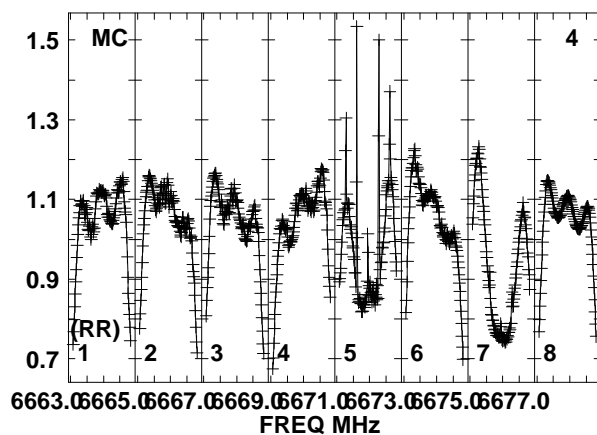
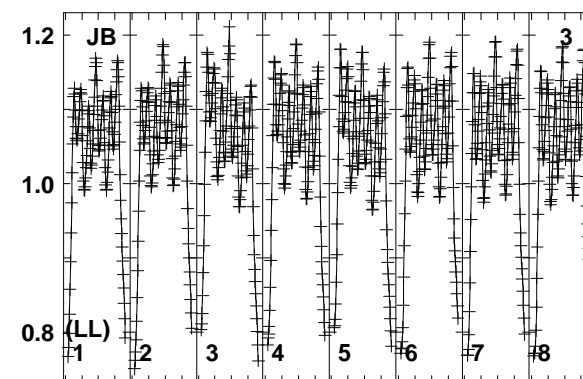
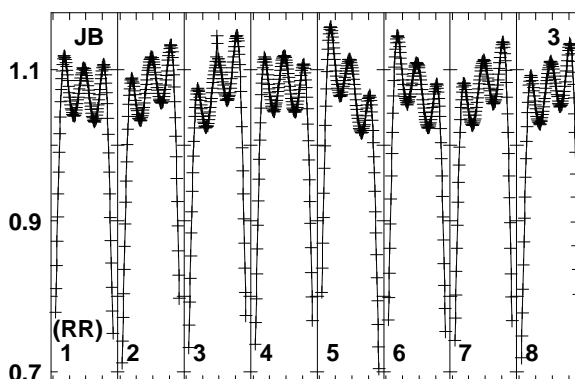
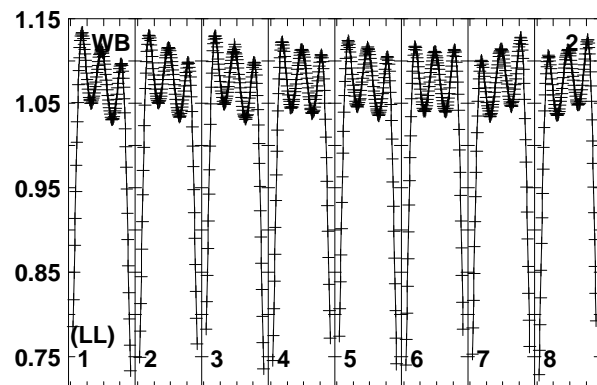
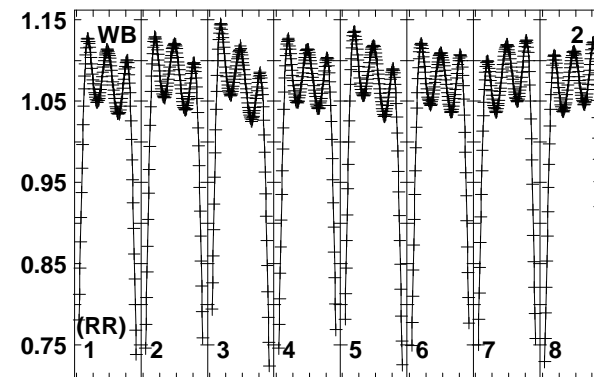
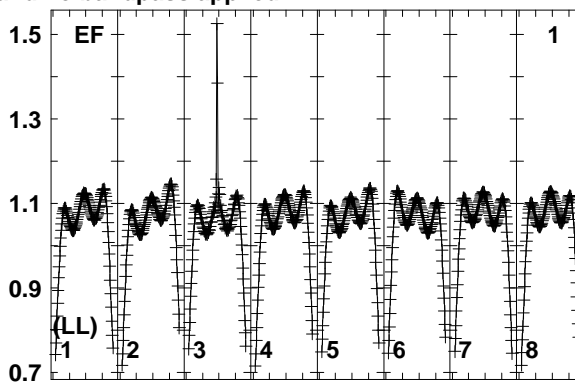
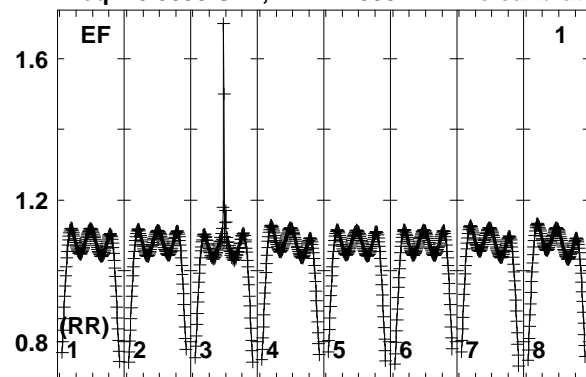


Lower frame: Real Jy  
Total-power spectrum Antenna: SR (10)  
Timerange: 01/03:56:26 to 01/03:59:24

Plot file version 370 created 20-MAR-2017 16:01:24

G45.07+0.13 EM117H 1.UVDATA.1

Freq = 6.6630 GHz, Bw = 2.000 MH No calibration applied and no bandpass applied



6663.06665.06667.06669.06671.06673.06675.06677.0

FREQ MHz

6663.06665.06667.06669.06671.06673.06675.06677.0

FREQ MHz

6663.06665.06667.06669.06671.06673.06675.06677.0

FREQ MHz

Lower frame: Real Jy

Total-power spectrum Antenna: EF (01)

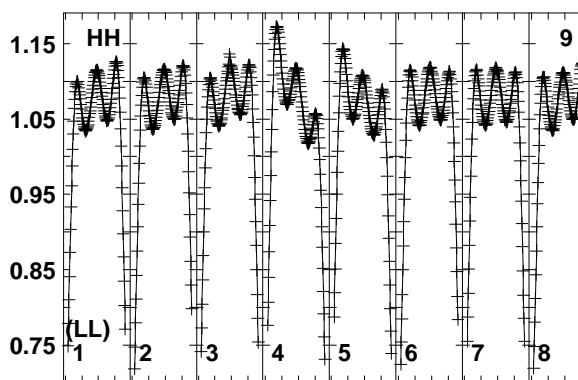
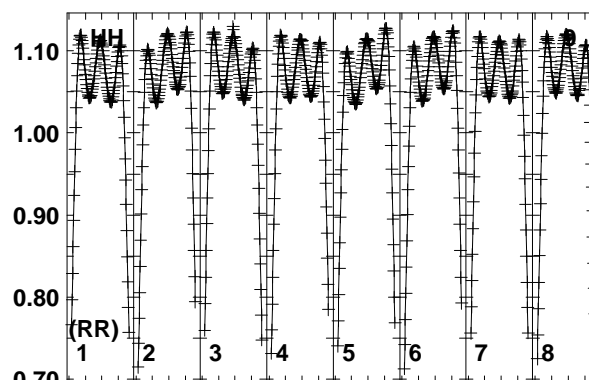
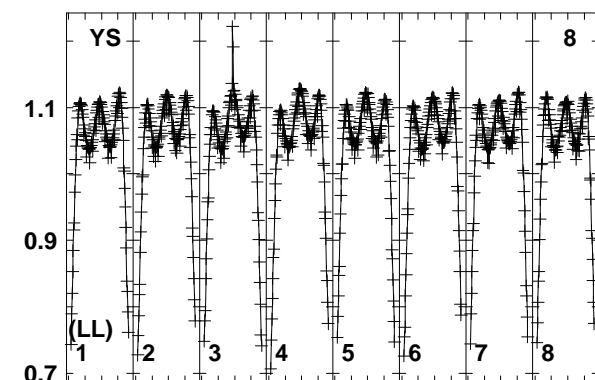
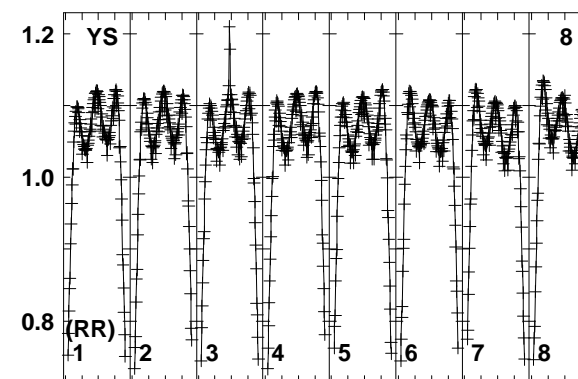
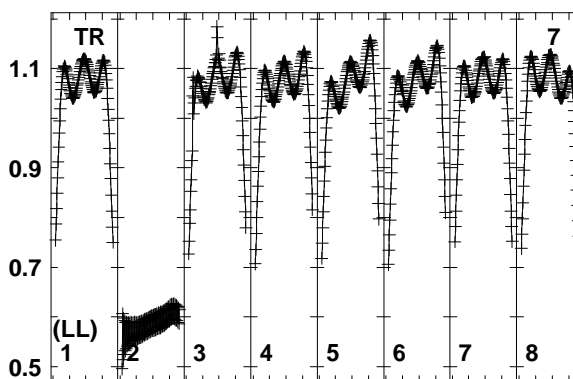
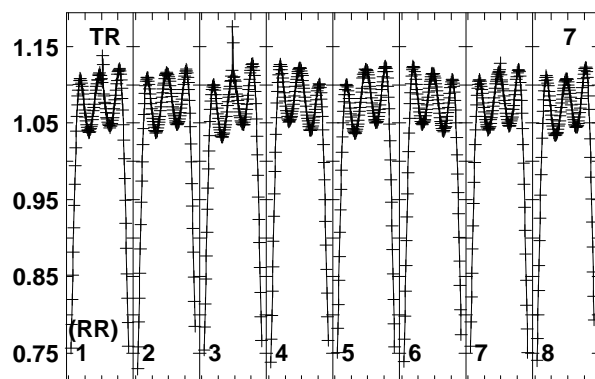
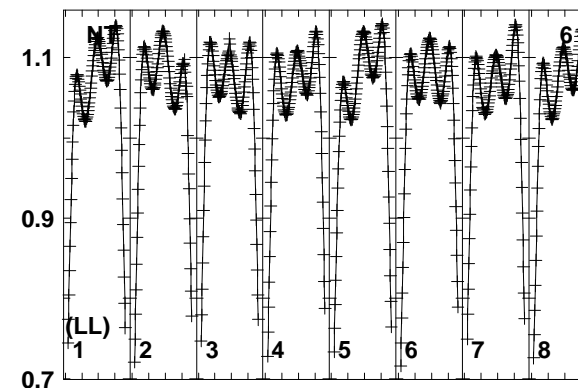
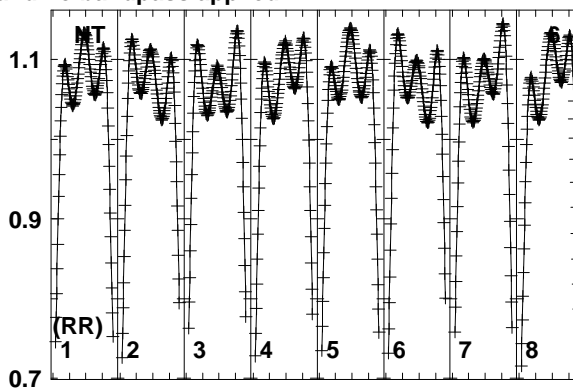
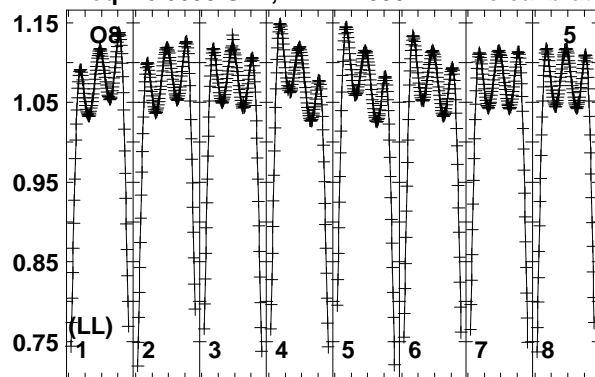
Timerange: 01/03:59:26 to 01/04:01:24



Plot file version 371 created 20-MAR-2017 16:01:25

G45.07+0.13 EM117H 1.UVDATA.1

Freq = 6.6630 GHz, Bw = 2.000 MH No calibration applied and no bandpass applied



6663.06665.06667.06669.06671.06673.06675.06677.0

FREQ MHz

6663.06665.06667.06669.06671.06673.06675.06677.0

FREQ MHz

6663.06665.06667.06669.06671.06673.06675.06677.0

FREQ MHz

Lower frame: Real Jy

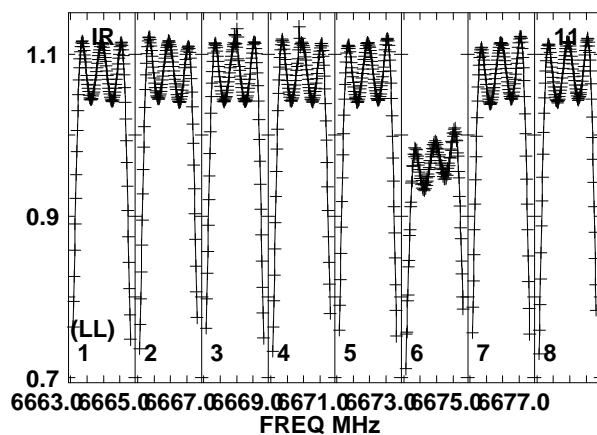
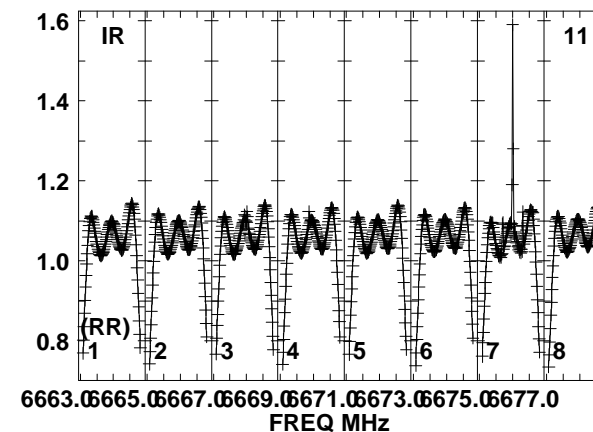
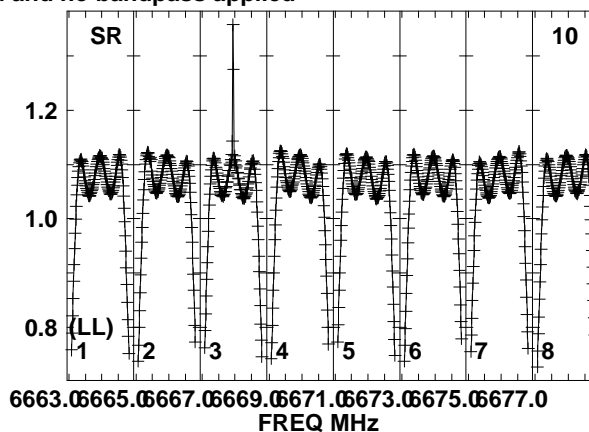
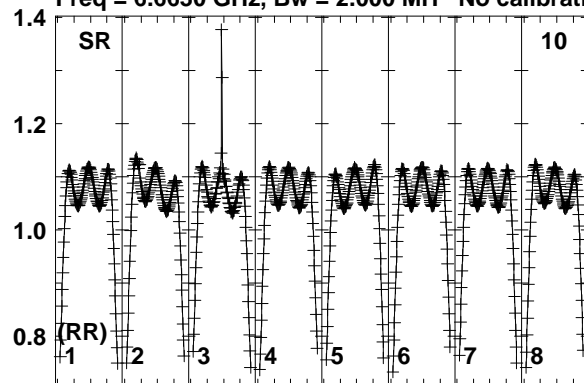
Total-power spectrum Antenna: O8 (05)

Timerange: 01/03:59:26 to 01/04:01:24

Plot file version 372 created 20-MAR-2017 16:01:25

G45.07+0.13 EM117H 1.UVDATA.1

Freq = 6.6630 GHz, Bw = 2.000 MH No calibration applied and no bandpass applied

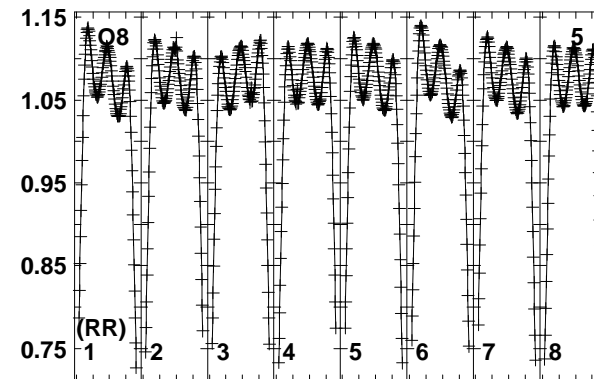
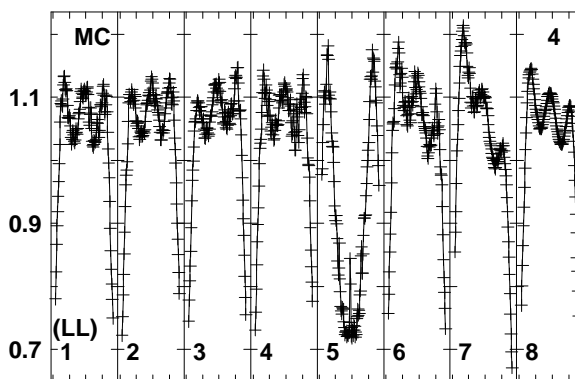
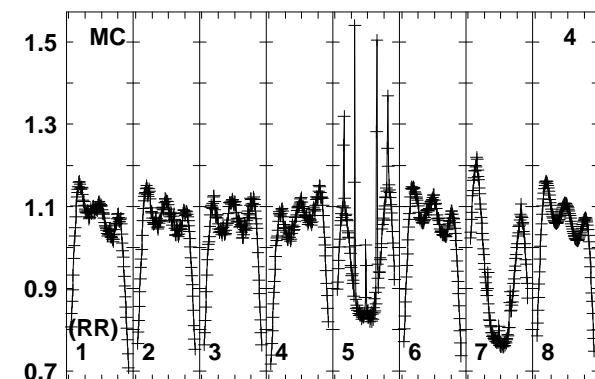
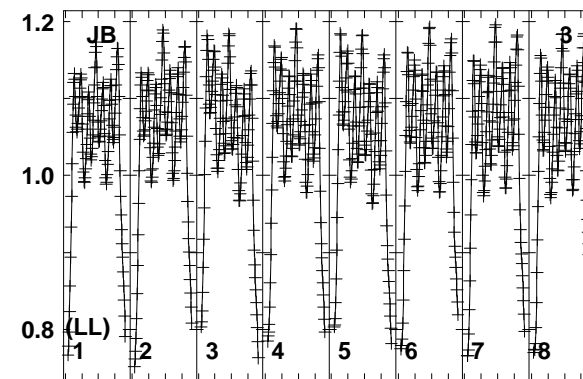
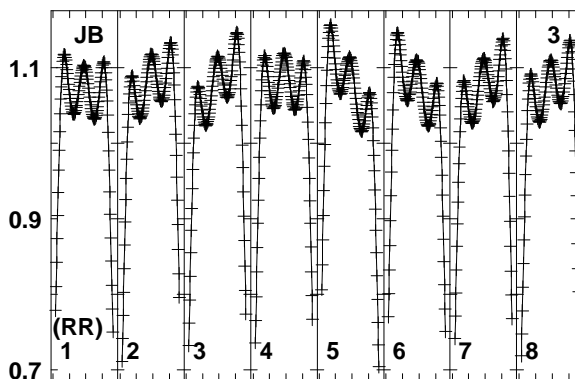
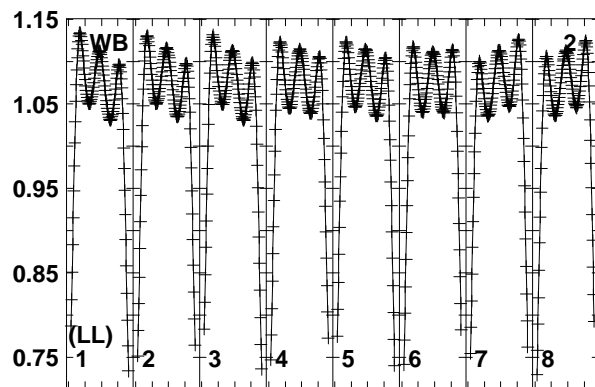
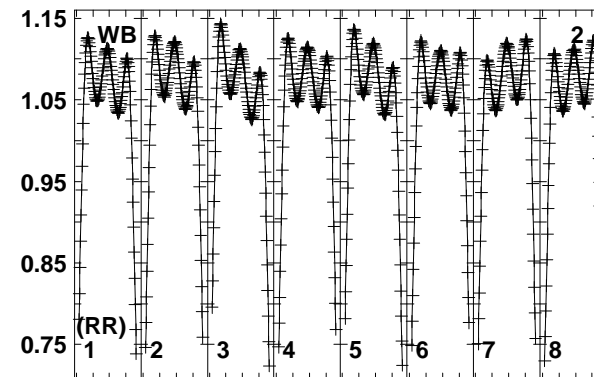
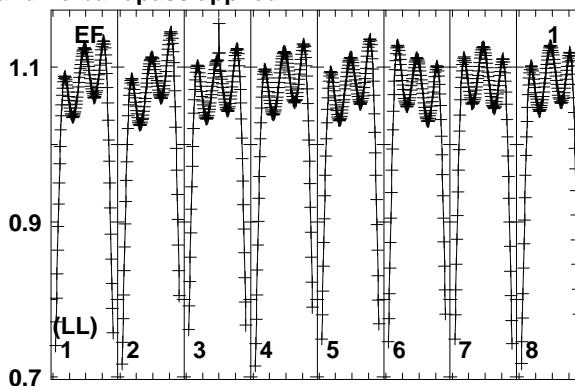
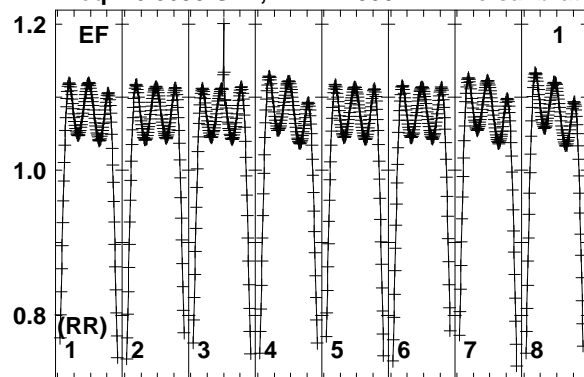


Lower frame: Real Jy  
Total-power spectrum Antenna: SR (10)  
Timerange: 01/03:59:26 to 01/04:01:24

Plot file version 373 created 20-MAR-2017 16:01:25

J1925+1227 EM117H 1.UVDATA.1

Freq = 6.6630 GHz, Bw = 2.000 MH No calibration applied and no bandpass applied



6663.06665.06667.06669.06671.06673.06675.06677.0

FREQ MHz

6663.06665.06667.06669.06671.06673.06675.06677.0

FREQ MHz

6663.06665.06667.06669.06671.06673.06675.06677.0

FREQ MHz

Lower frame: Real Jy

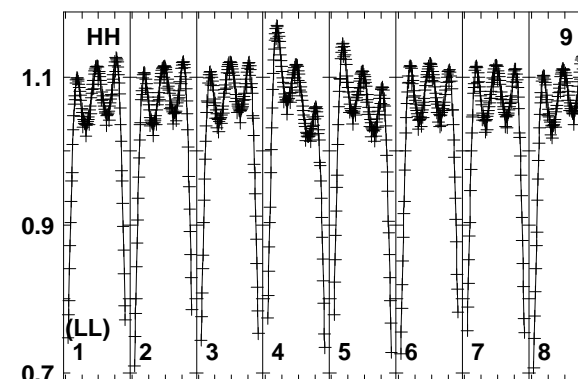
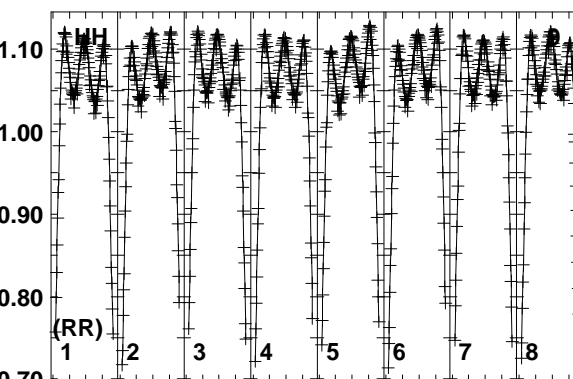
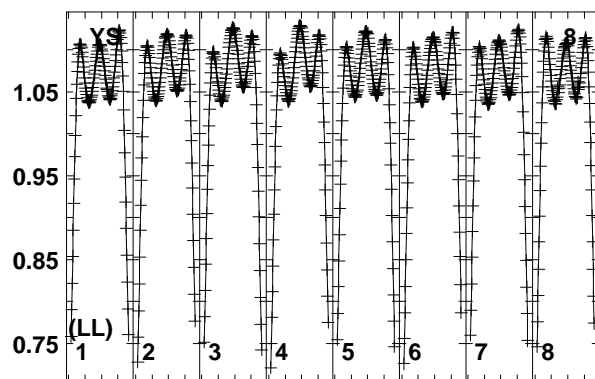
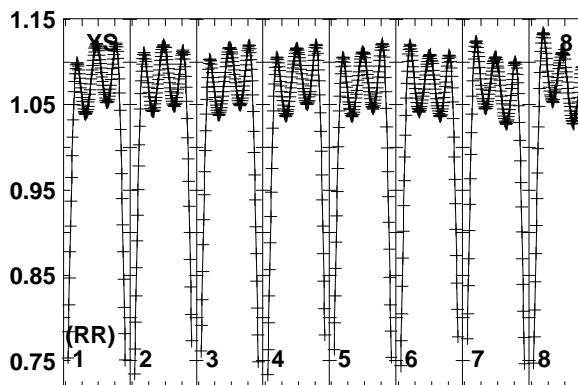
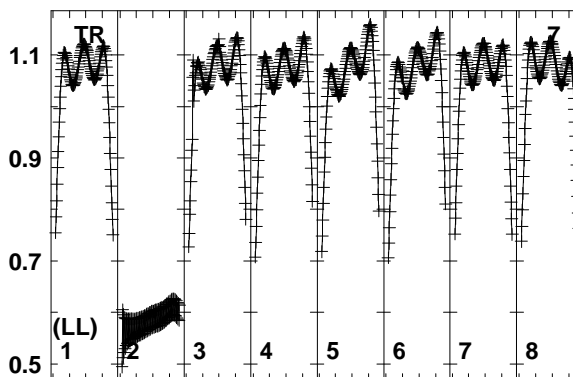
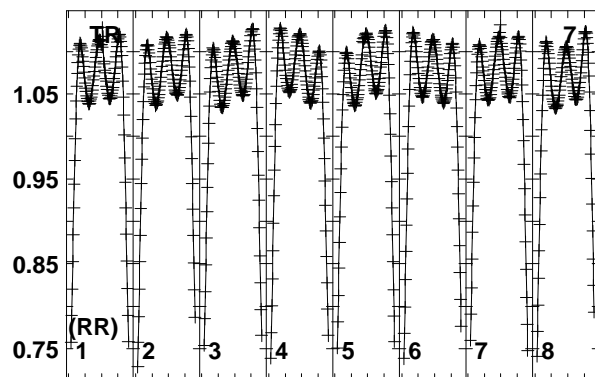
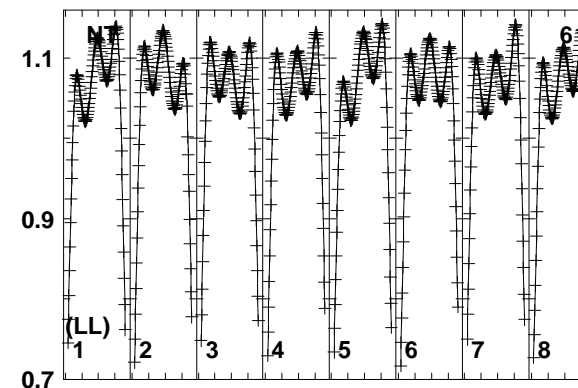
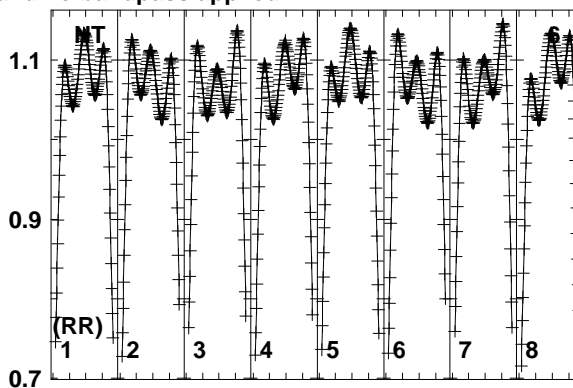
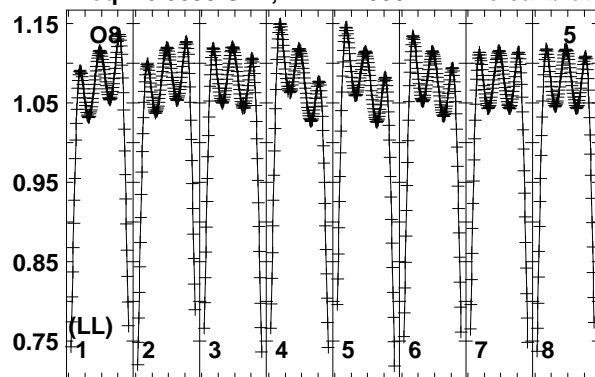
Total-power spectrum Antenna: EF (01)

Timerange: 01/04:01:26 to 01/04:04:24

Plot file version 374 created 20-MAR-2017 16:01:25

J1925+1227 EM117H 1.UVDATA.1

Freq = 6.6630 GHz, Bw = 2.000 MH No calibration applied and no bandpass applied



6663.06665.06667.06669.06671.06673.06675.06677.0  
FREQ MHz

6663.06665.06667.06669.06671.06673.06675.06677.0  
FREQ MHz

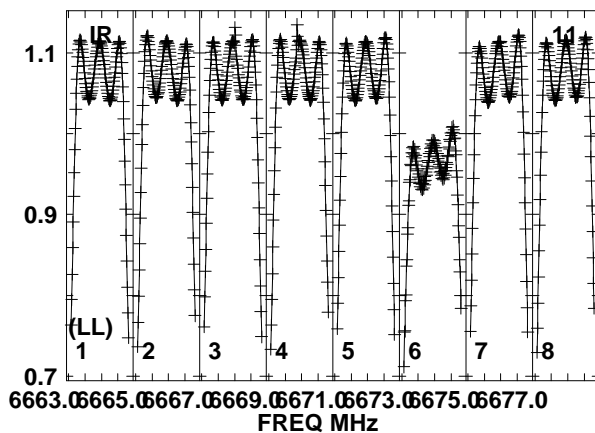
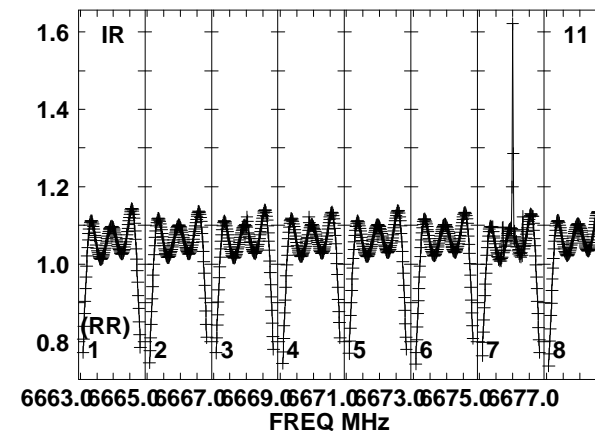
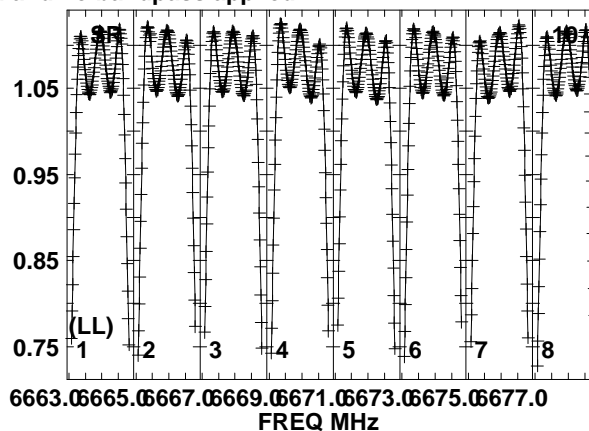
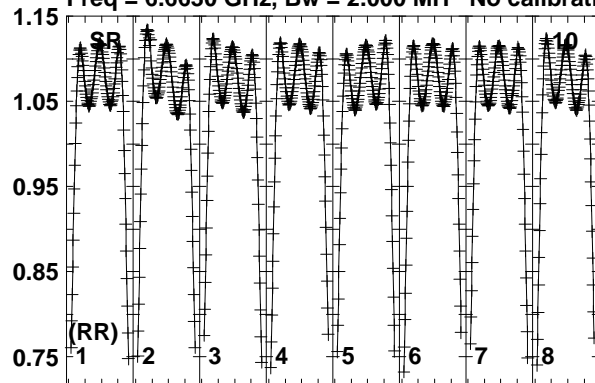
6663.06665.06667.06669.06671.06673.06675.06677.0  
FREQ MHz

Lower frame: Real Jy  
Total-power spectrum Antenna: O8 (05)  
Timerange: 01/04:01:26 to 01/04:04:24

Plot file version 375 created 20-MAR-2017 16:01:26

J1925+1227 EM117H 1.UVDATA.1

Freq = 6.6630 GHz, Bw = 2.000 MH No calibration applied and no bandpass applied

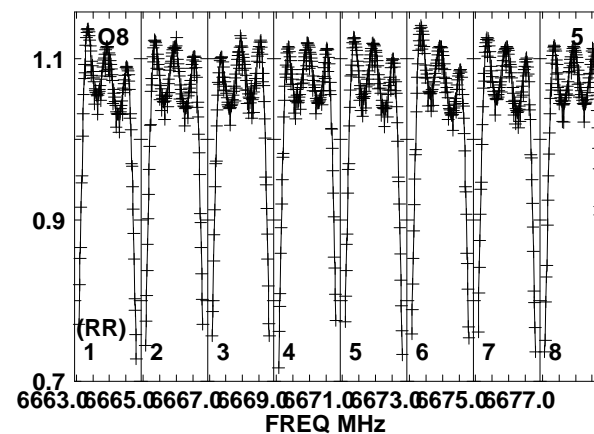
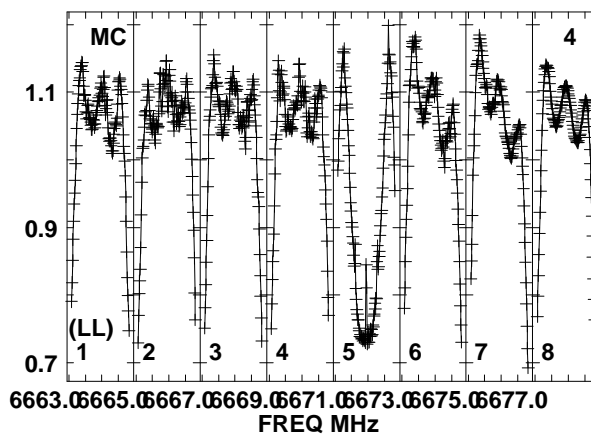
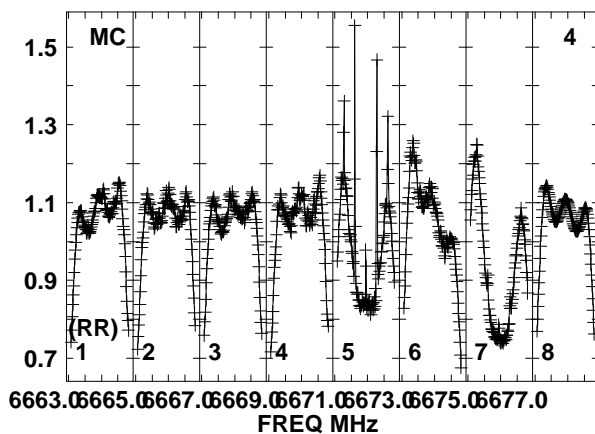
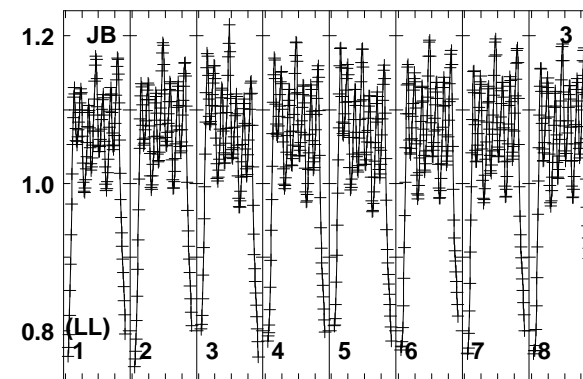
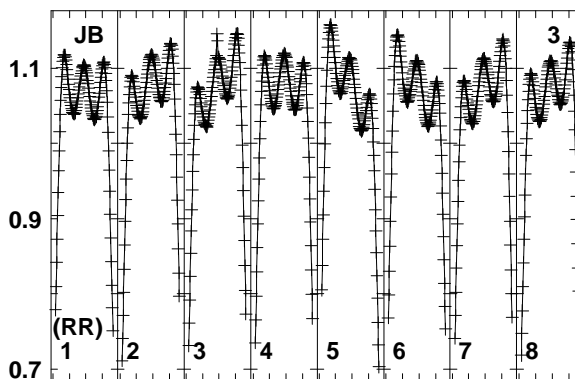
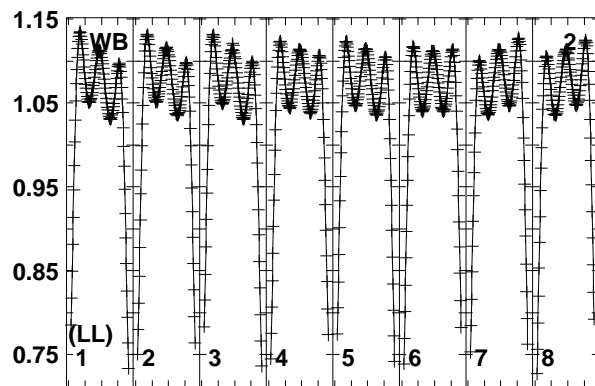
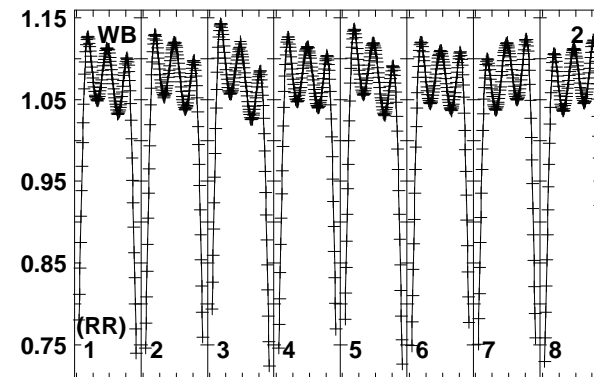
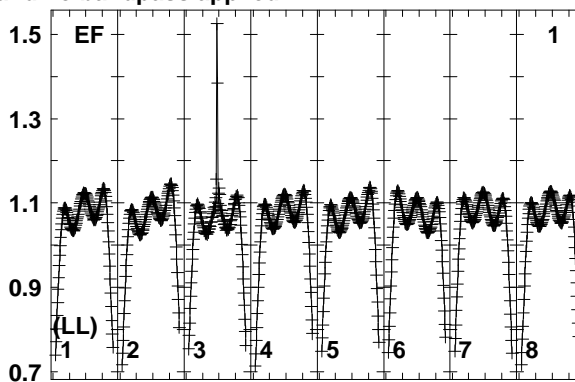
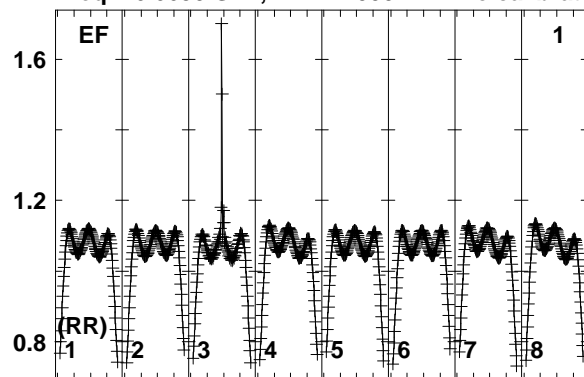


Lower frame: Real Jy  
Total-power spectrum Antenna: SR (10)  
Timerange: 01/04:01:26 to 01/04:04:24

Plot file version 376 created 20-MAR-2017 16:01:26

G45.07+0.13 EM117H 1.UVDATA.1

Freq = 6.6630 GHz, Bw = 2.000 MH No calibration applied and no bandpass applied



6663.06665.06667.06669.06671.06673.06675.06677.0

FREQ MHz

6663.06665.06667.06669.06671.06673.06675.06677.0

FREQ MHz

6663.06665.06667.06669.06671.06673.06675.06677.0

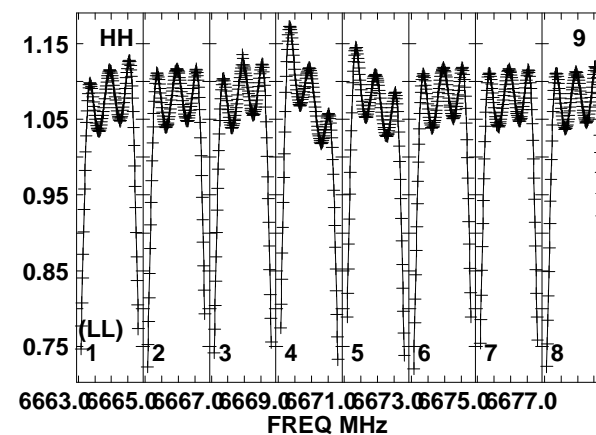
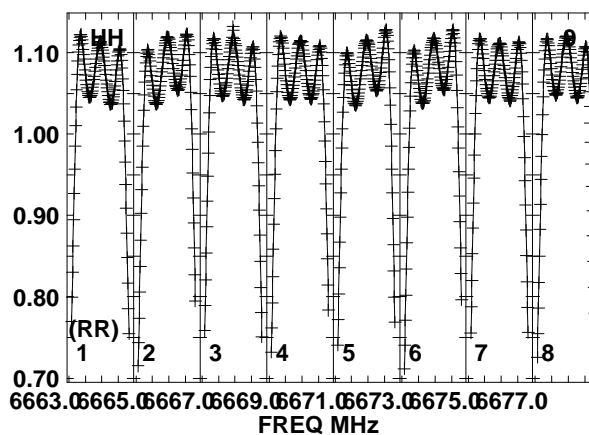
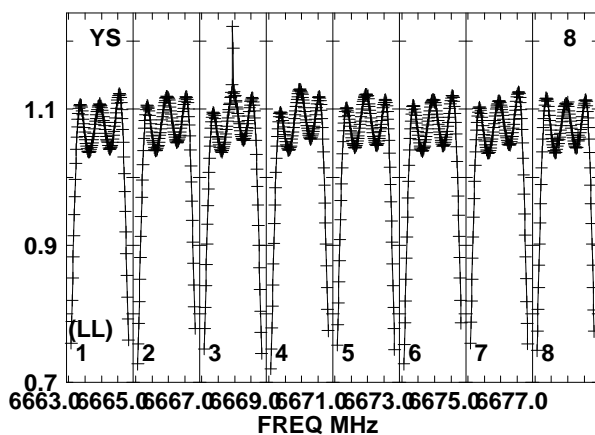
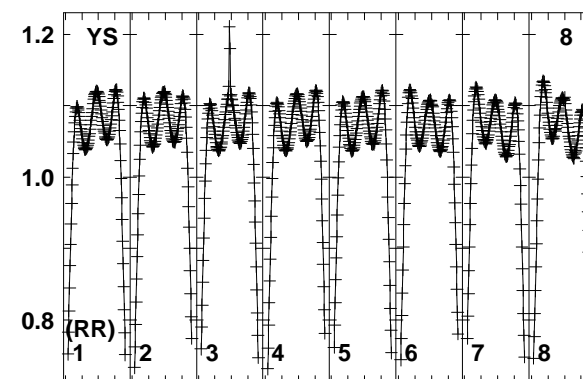
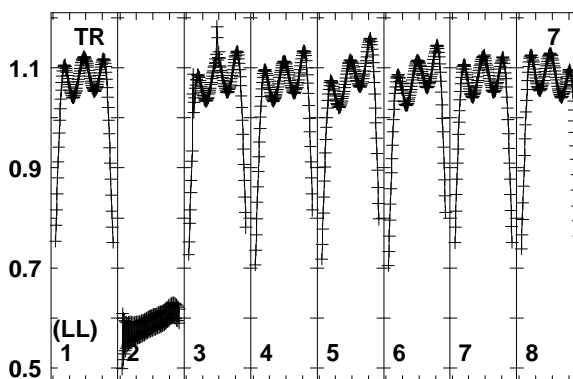
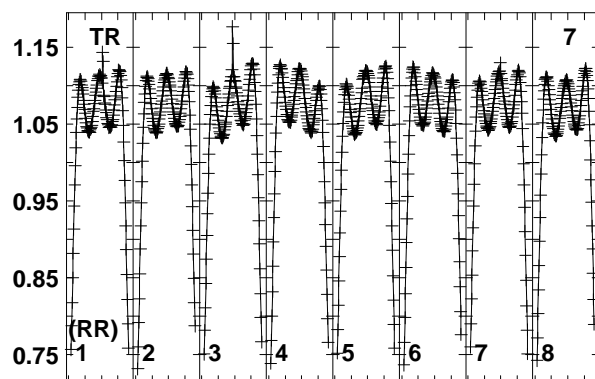
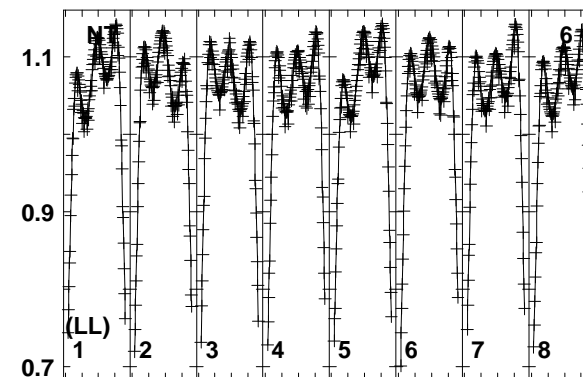
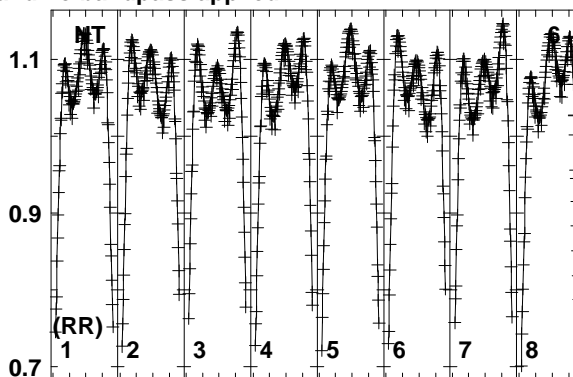
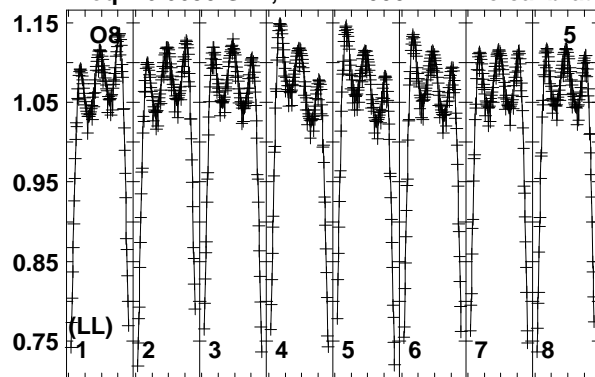
FREQ MHz

Lower frame: Real Jy  
Total-power spectrum Antenna: EF (01)  
Timerange: 01/04:04:26 to 01/04:06:24

Plot file version 377 created 20-MAR-2017 16:01:26

G45.07+0.13 EM117H 1.UVDATA.1

Freq = 6.6630 GHz, Bw = 2.000 MH No calibration applied and no bandpass applied



6663.06665.06667.06669.06671.06673.06675.06677.0  
FREQ MHz

6663.06665.06667.06669.06671.06673.06675.06677.0  
FREQ MHz

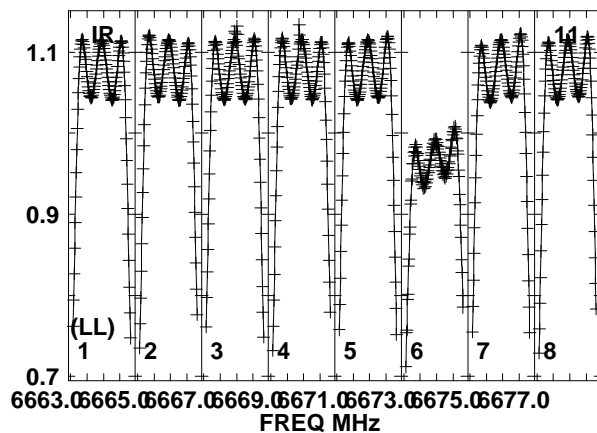
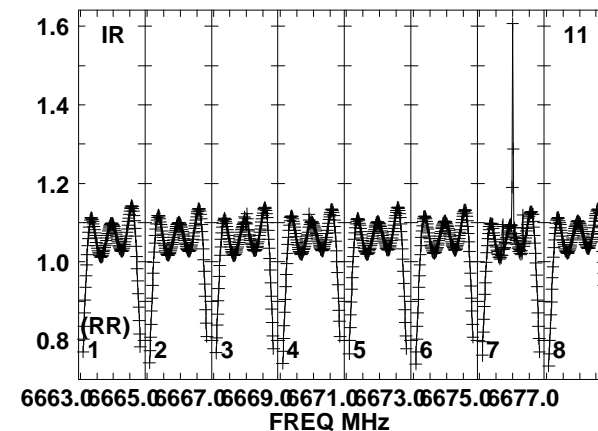
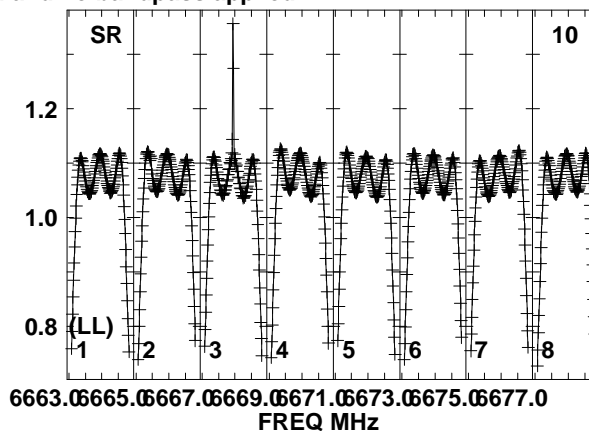
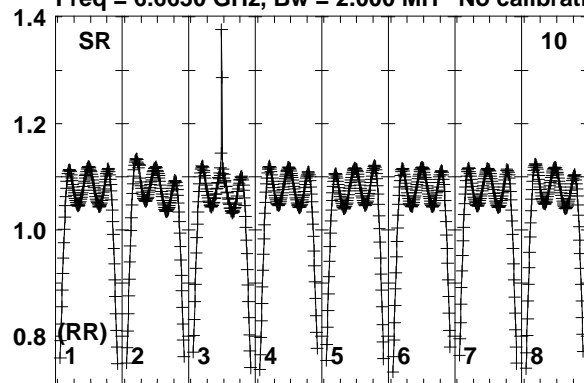
6663.06665.06667.06669.06671.06673.06675.06677.0  
FREQ MHz

Lower frame: Real Jy  
Total-power spectrum Antenna: O8 (05)  
Timerange: 01/04:04:26 to 01/04:06:24

Plot file version 378 created 20-MAR-2017 16:01:26

G45.07+0.13 EM117H 1.UVDATA.1

Freq = 6.6630 GHz, Bw = 2.000 MH No calibration applied and no bandpass applied



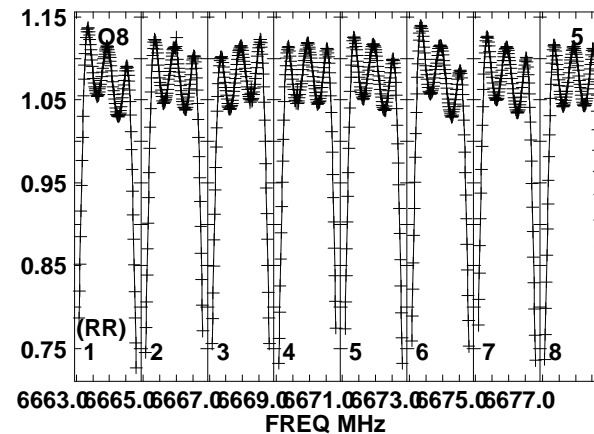
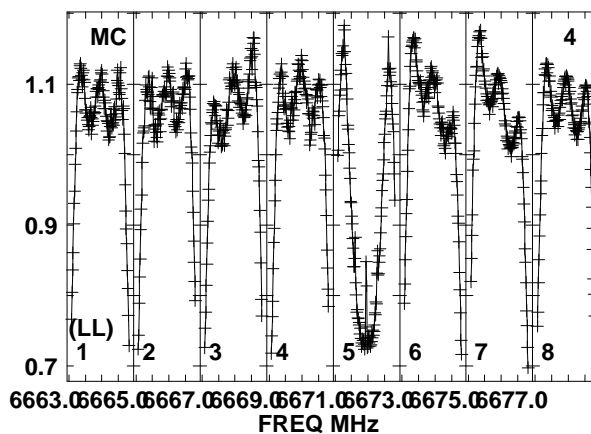
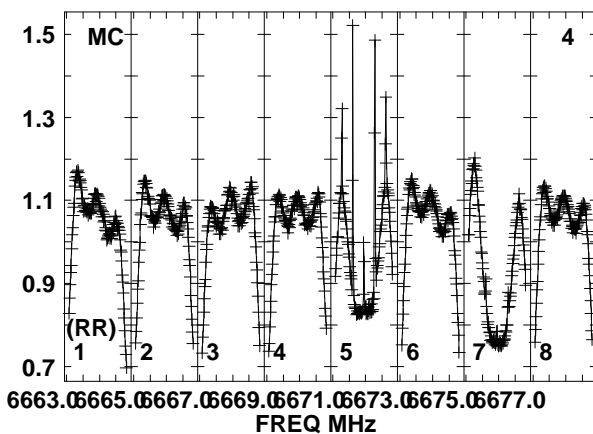
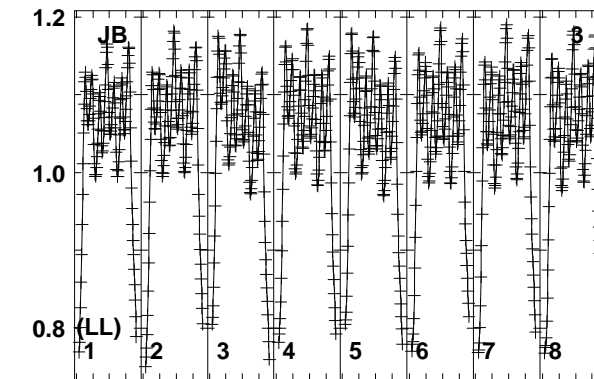
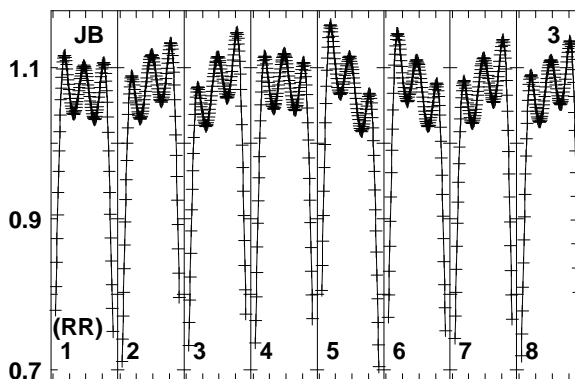
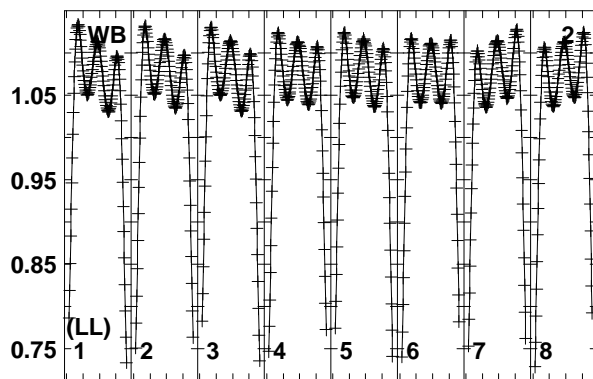
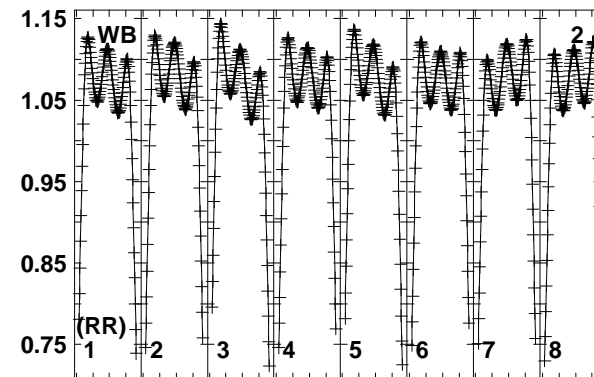
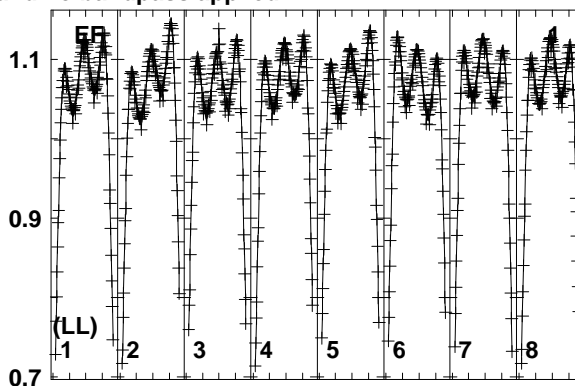
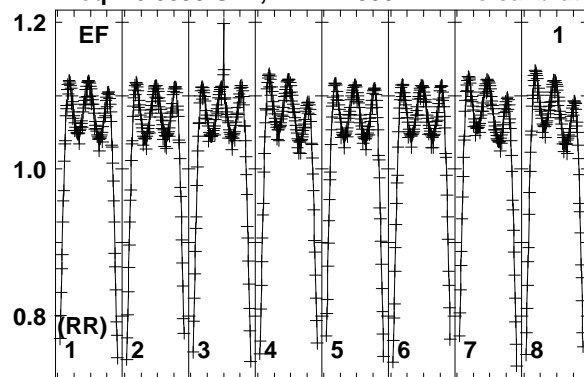
Lower frame: Real Jy  
Total-power spectrum Antenna: SR (10)  
Timerange: 01/04:04:26 to 01/04:06:24



Plot file version 379 created 20-MAR-2017 16:01:27

J1925+1227 EM117H 1.UVDATA.1

Freq = 6.6630 GHz, Bw = 2.000 MH No calibration applied and no bandpass applied



6663.06665.06667.06669.06671.06673.06675.06677.0  
FREQ MHz

6663.06665.06667.06669.06671.06673.06675.06677.0  
FREQ MHz

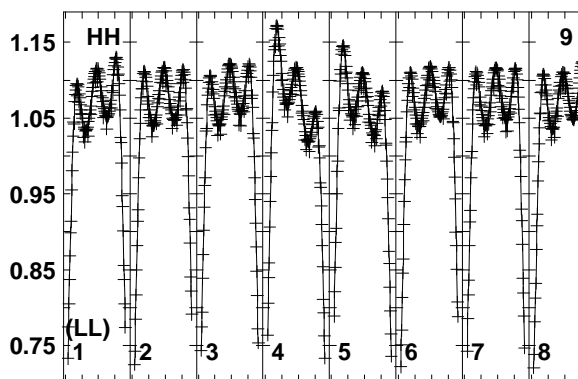
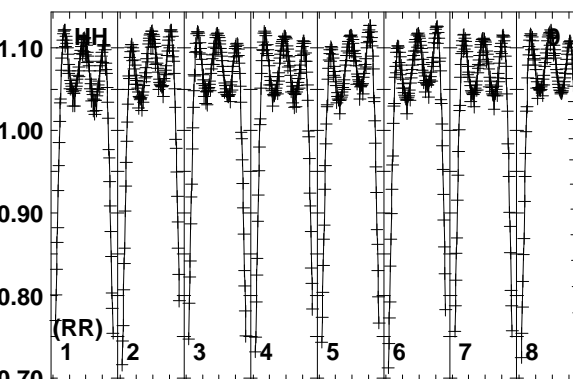
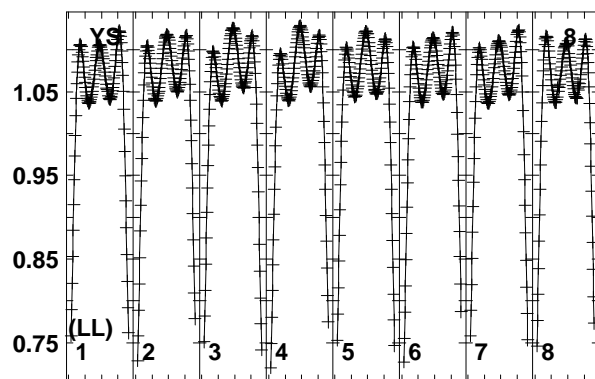
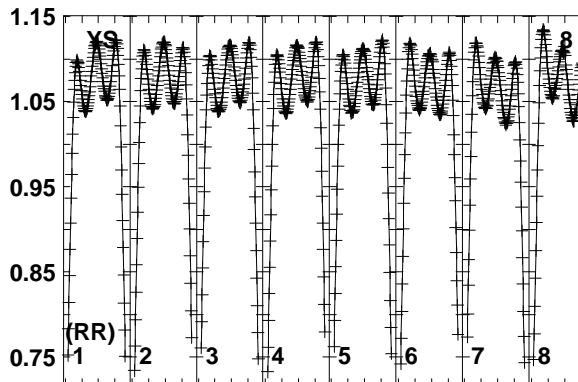
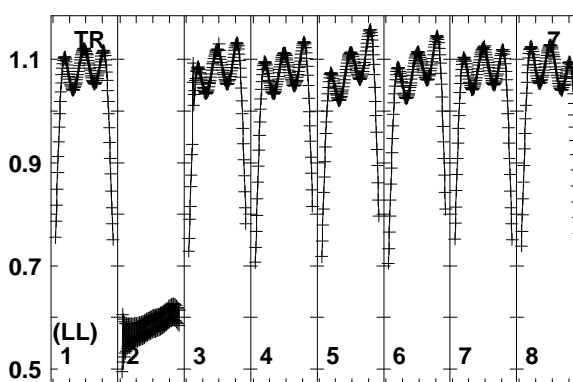
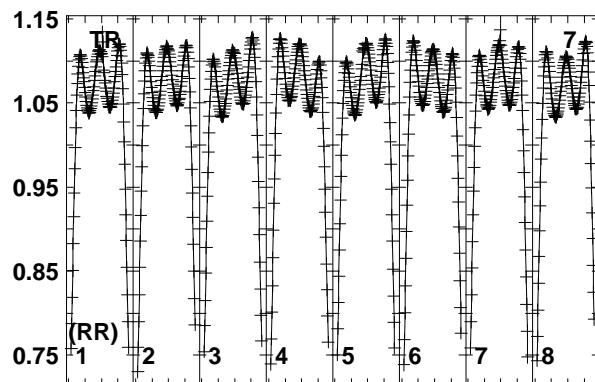
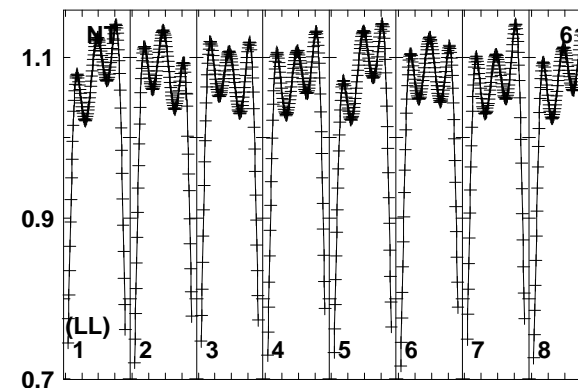
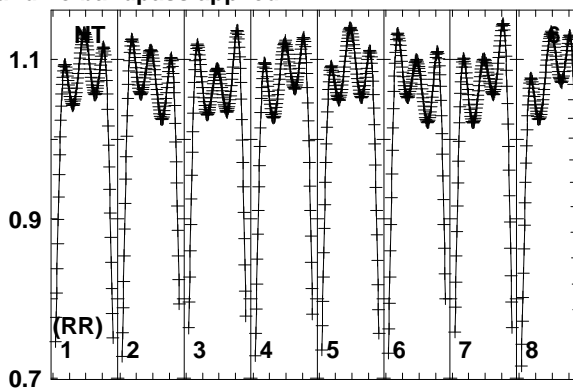
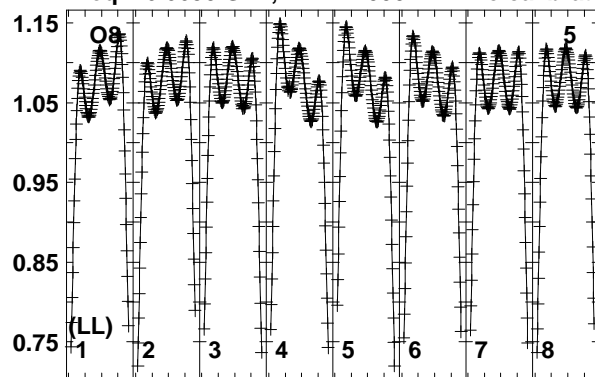
6663.06665.06667.06669.06671.06673.06675.06677.0  
FREQ MHz

Lower frame: Real Jy  
Total-power spectrum Antenna: EF (01)  
Timerange: 01/04:06:26 to 01/04:09:24

Plot file version 380 created 20-MAR-2017 16:01:27

J1925+1227 EM117H 1.UVDATA.1

Freq = 6.6630 GHz, Bw = 2.000 MH No calibration applied and no bandpass applied



6663.06665.06667.06669.06671.06673.06675.06677.0

FREQ MHz

6663.06665.06667.06669.06671.06673.06675.06677.0

FREQ MHz

6663.06665.06667.06669.06671.06673.06675.06677.0

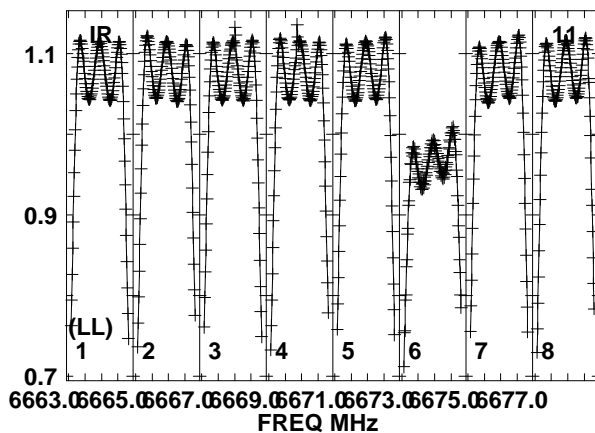
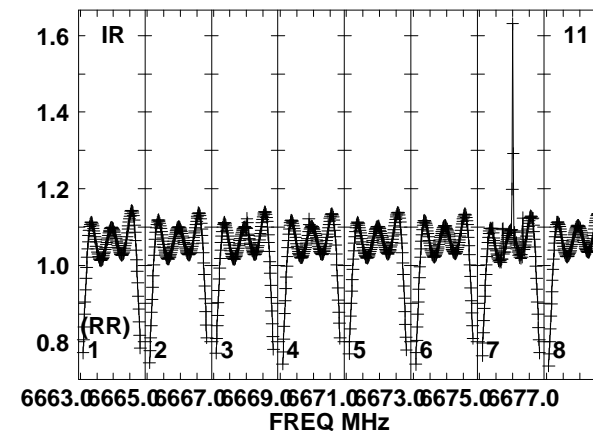
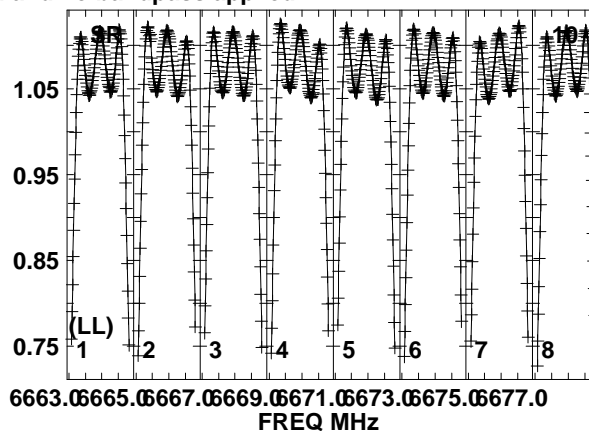
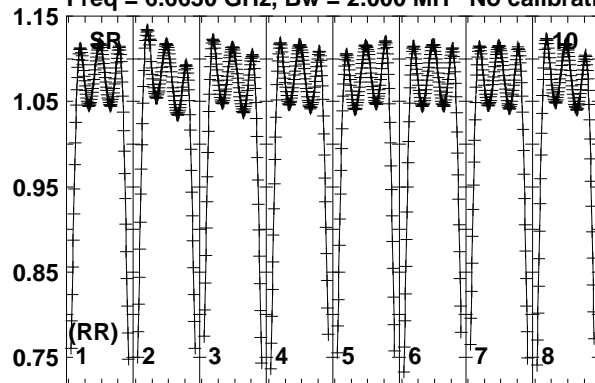
FREQ MHz

Lower frame: Real Jy  
Total-power spectrum Antenna: O8 (05)  
Timerange: 01/04:06:26 to 01/04:09:24

Plot file version 381 created 20-MAR-2017 16:01:27

J1925+1227 EM117H 1.UVDATA.1

Freq = 6.6630 GHz, Bw = 2.000 MH No calibration applied and no bandpass applied

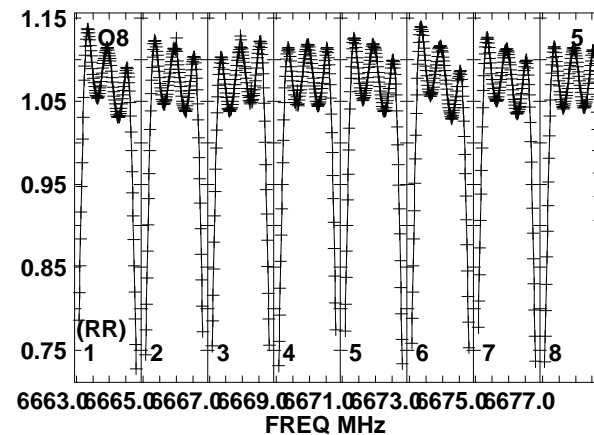
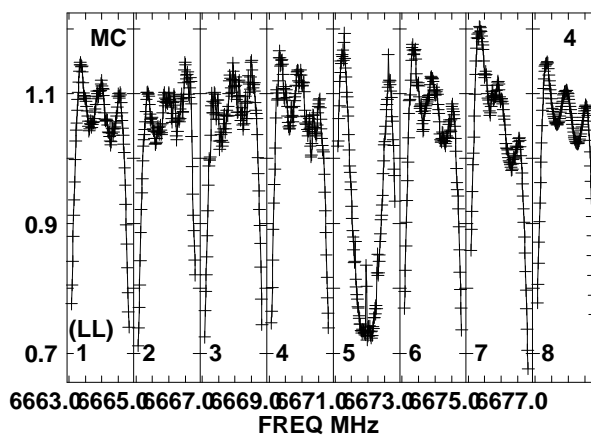
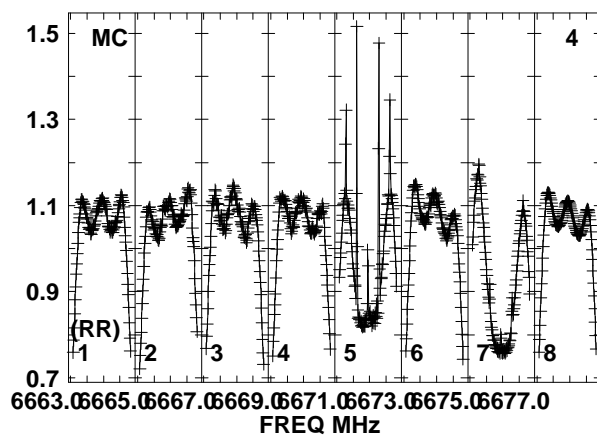
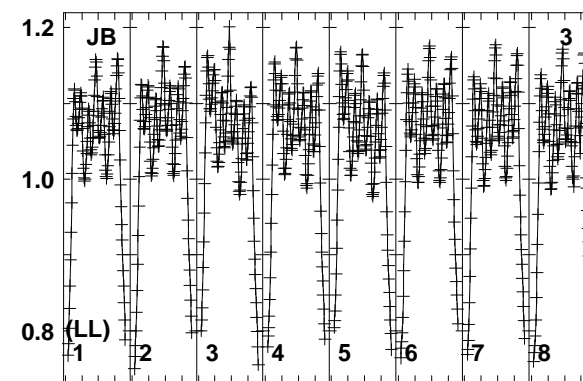
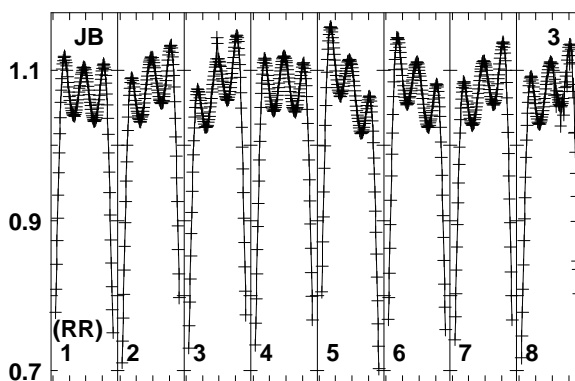
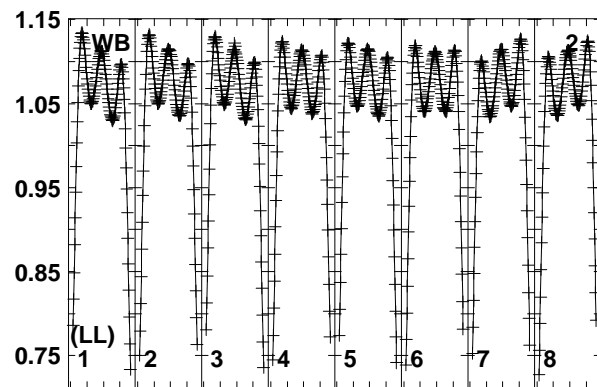
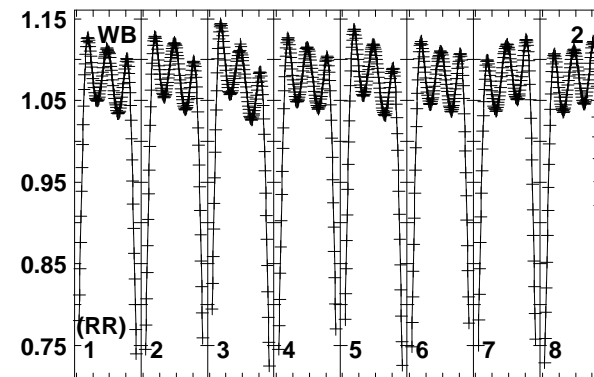
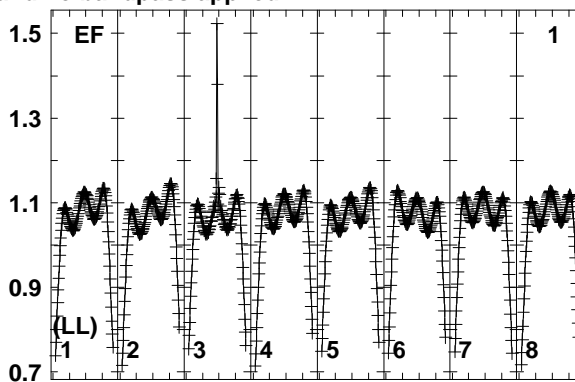
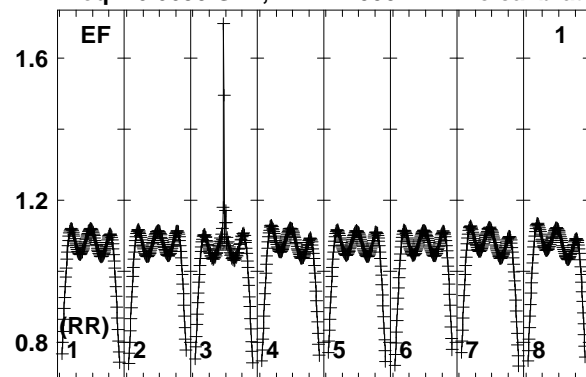


Lower frame: Real Jy  
Total-power spectrum Antenna: SR (10)  
Timerange: 01/04:06:26 to 01/04:09:24

Plot file version 382 created 20-MAR-2017 16:01:27

G45.07+0.13 EM117H 1.UVDATA.1

Freq = 6.6630 GHz, Bw = 2.000 MH No calibration applied and no bandpass applied



6663.06665.06667.06669.06671.06673.06675.06677.0

FREQ MHz

6663.06665.06667.06669.06671.06673.06675.06677.0

FREQ MHz

6663.06665.06667.06669.06671.06673.06675.06677.0

FREQ MHz

Lower frame: Real Jy

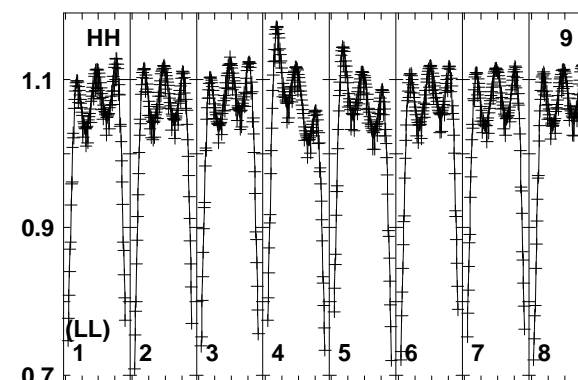
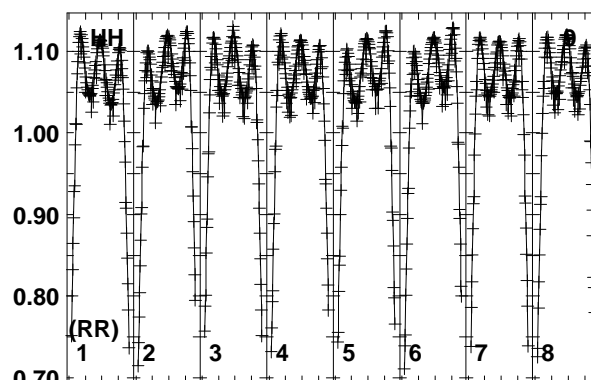
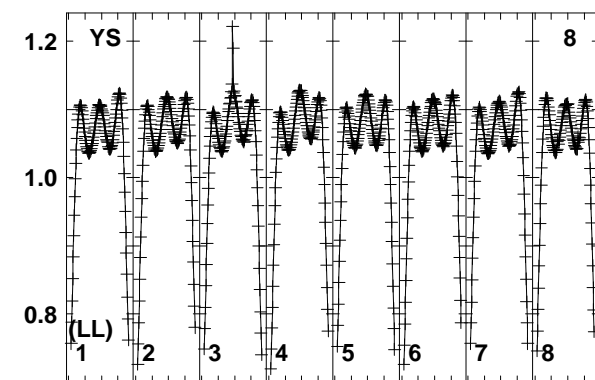
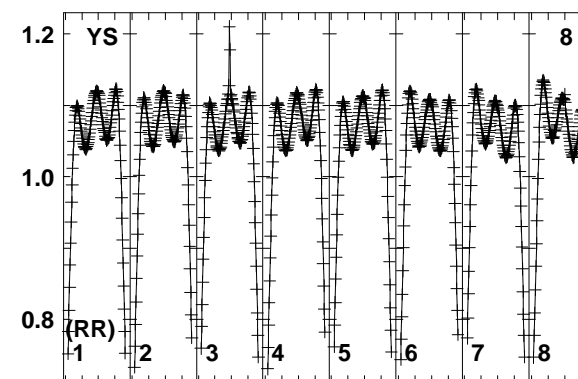
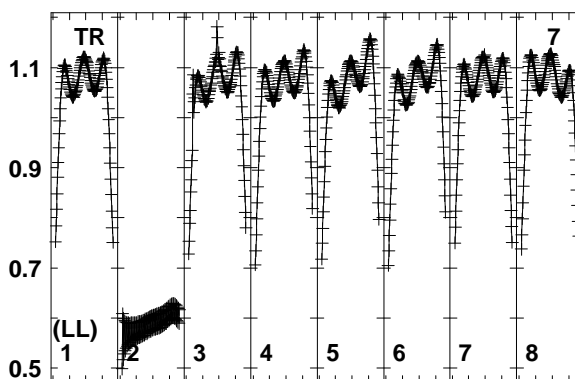
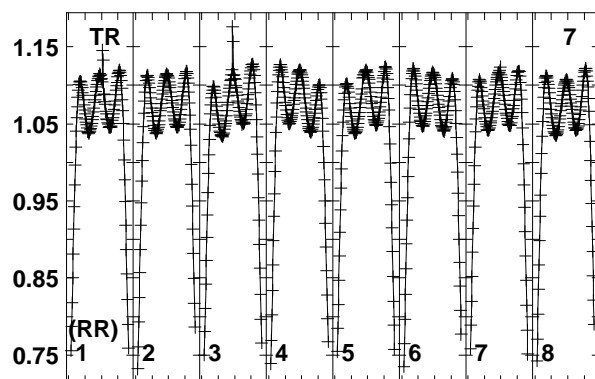
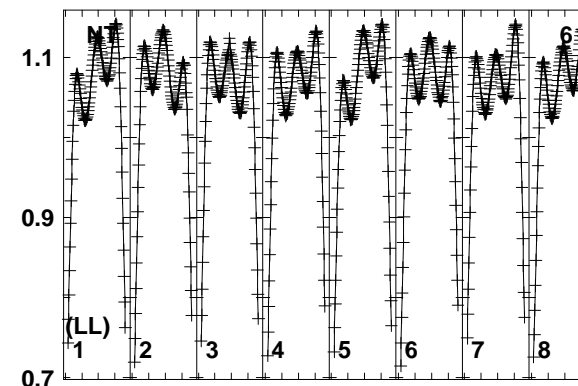
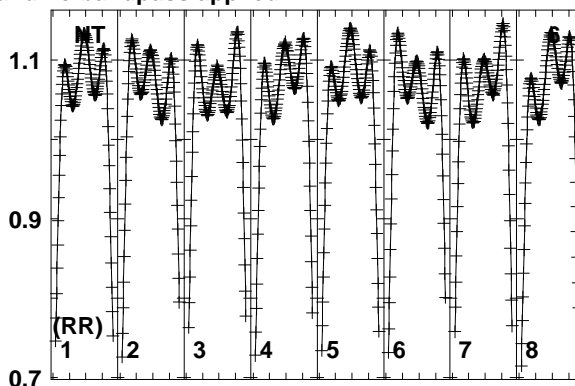
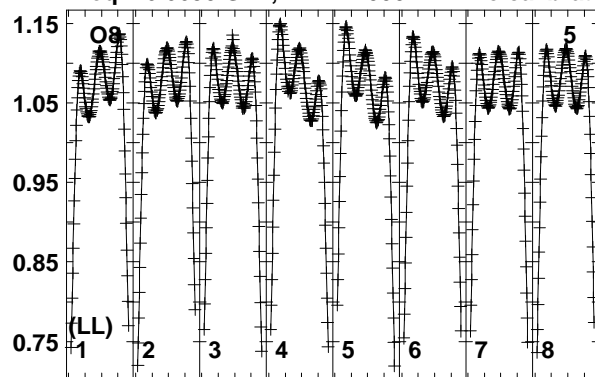
Total-power spectrum Antenna: EF (01)

Timerange: 01/04:09:26 to 01/04:11:24

Plot file version 383 created 20-MAR-2017 16:01:28

G45.07+0.13 EM117H 1.UVDATA.1

Freq = 6.6630 GHz, Bw = 2.000 MH No calibration applied and no bandpass applied



6663.06665.06667.06669.06671.06673.06675.06677.0

FREQ MHz

6663.06665.06667.06669.06671.06673.06675.06677.0

FREQ MHz

6663.06665.06667.06669.06671.06673.06675.06677.0

FREQ MHz

Lower frame: Real Jy

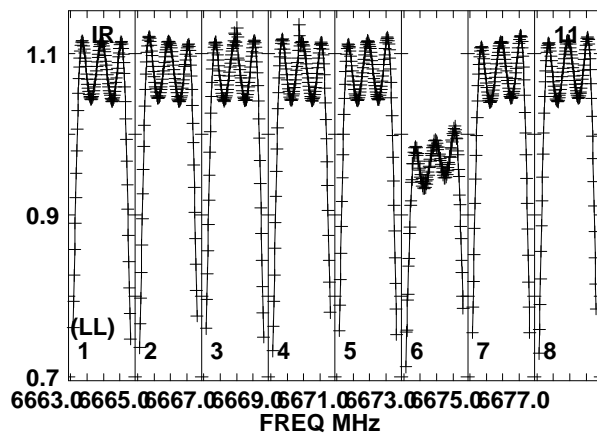
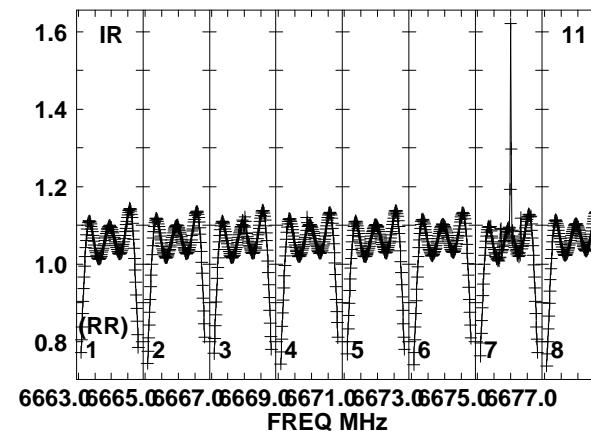
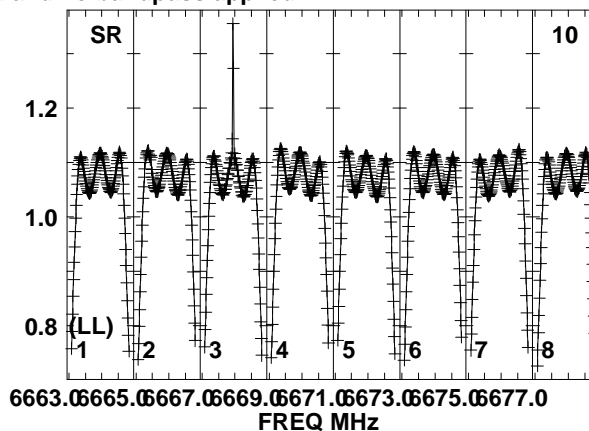
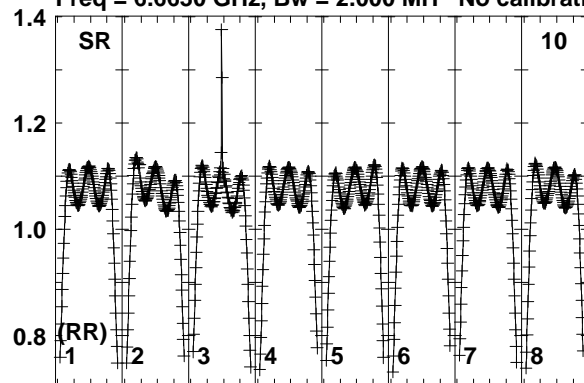
Total-power spectrum Antenna: O8 (05)

Timerange: 01/04:09:26 to 01/04:11:24

Plot file version 384 created 20-MAR-2017 16:01:28

G45.07+0.13 EM117H 1.UVDATA.1

Freq = 6.6630 GHz, Bw = 2.000 MH No calibration applied and no bandpass applied

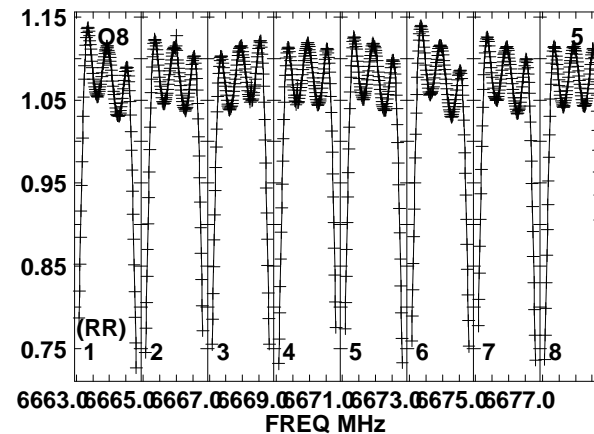
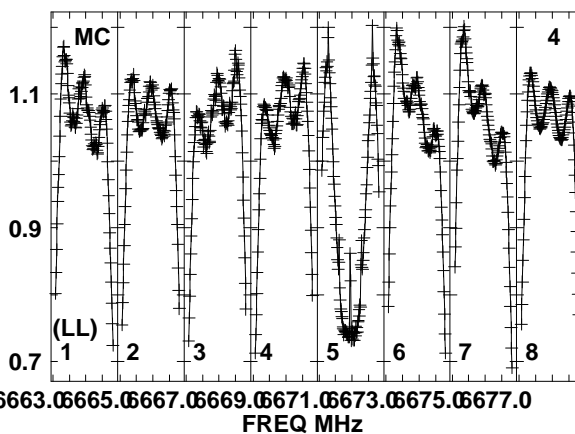
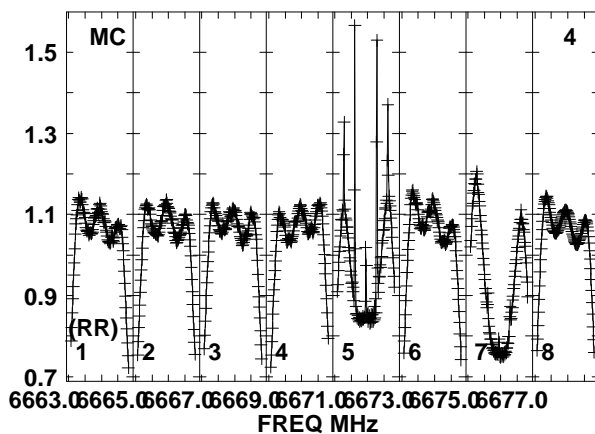
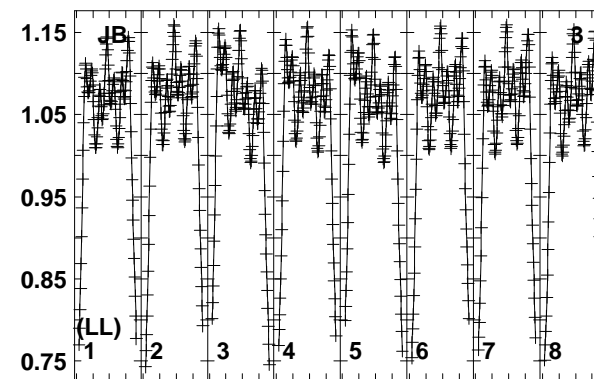
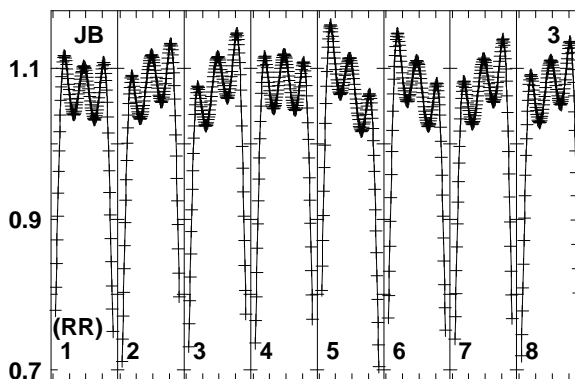
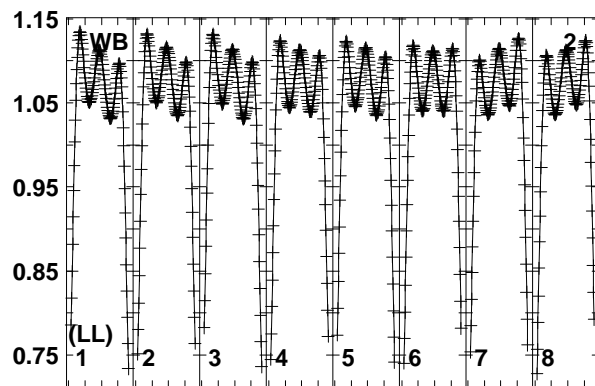
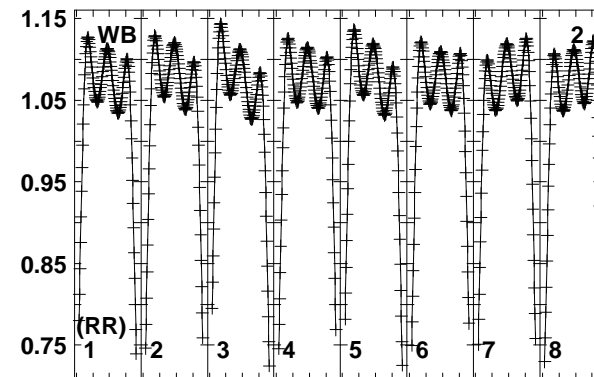
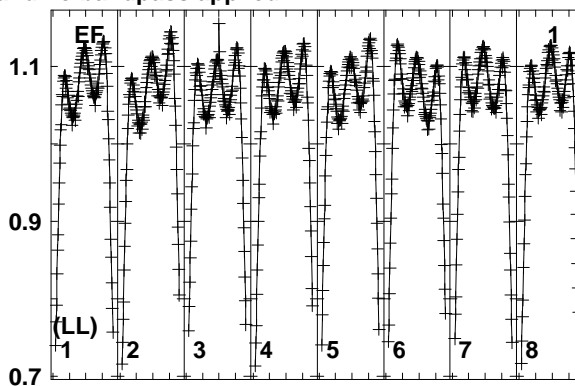
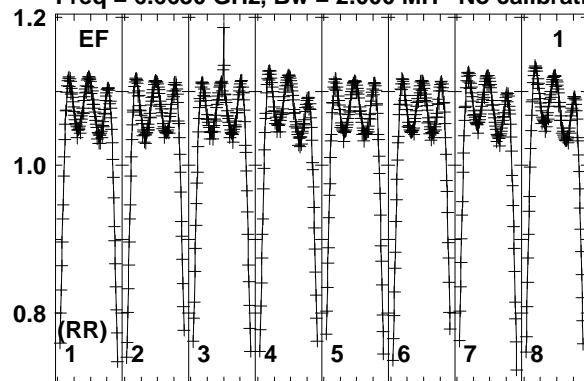


Lower frame: Real Jy  
Total-power spectrum Antenna: SR (10)  
Timerange: 01/04:09:26 to 01/04:11:24

Plot file version 385 created 20-MAR-2017 16:01:28

J1925+1227 EM117H 1.UVDATA.1

Freq = 6.6630 GHz, Bw = 2.000 MH No calibration applied and no bandpass applied



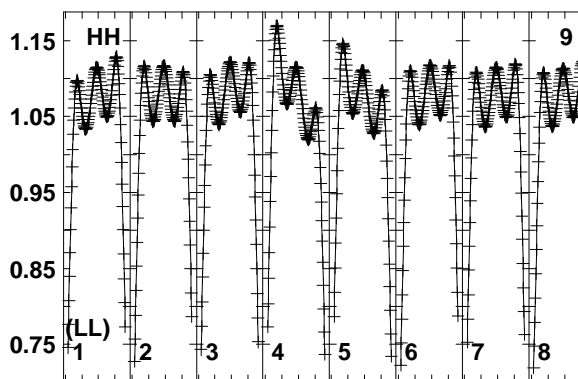
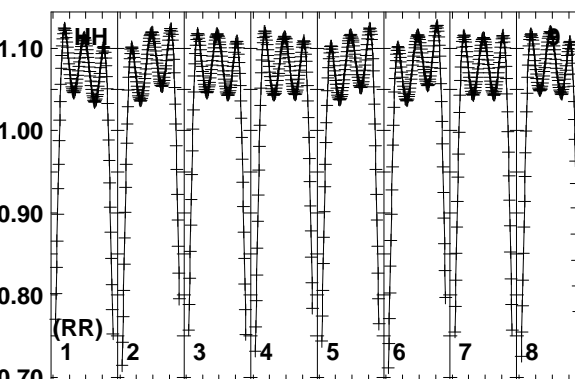
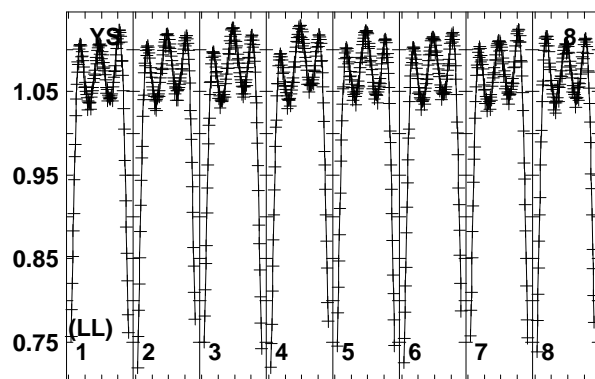
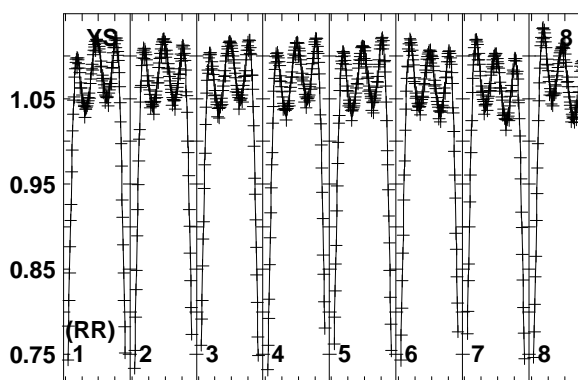
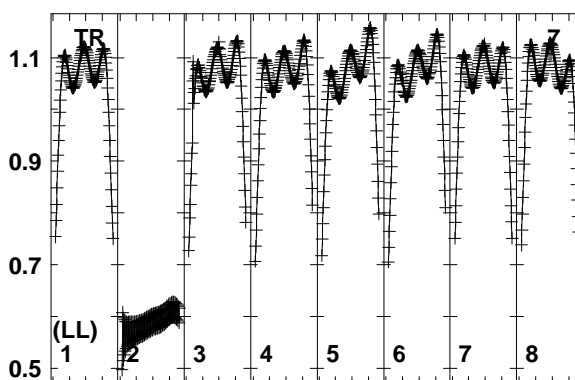
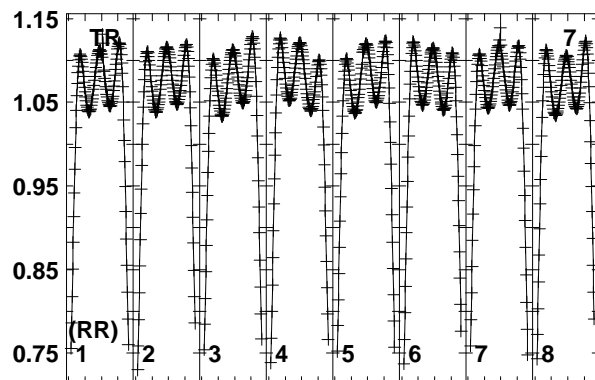
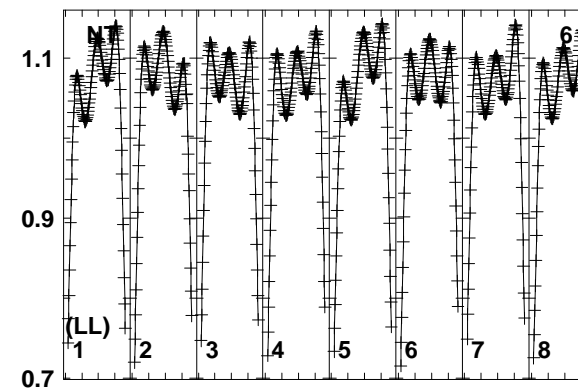
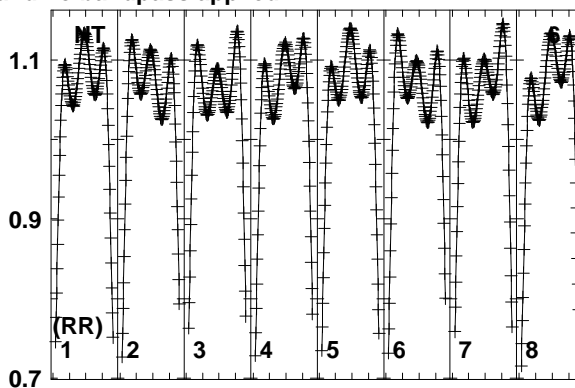
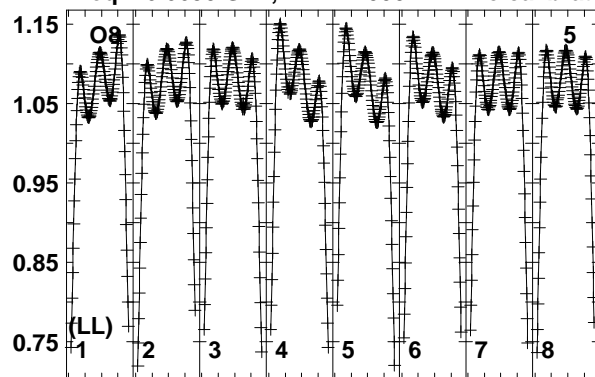
6663.06665.06667.06669.06671.06673.06675.06677.0  
FREQ MHz

Lower frame: Real Jy  
Total-power spectrum Antenna: EF (01)  
Timerange: 01/04:12:11 to 01/04:15:09

Plot file version 386 created 20-MAR-2017 16:01:28

J1925+1227 EM117H 1.UVDATA.1

Freq = 6.6630 GHz, Bw = 2.000 MH No calibration applied and no bandpass applied



6663.06665.06667.06669.06671.06673.06675.06677.0  
FREQ MHz

6663.06665.06667.06669.06671.06673.06675.06677.0  
FREQ MHz

6663.06665.06667.06669.06671.06673.06675.06677.0  
FREQ MHz

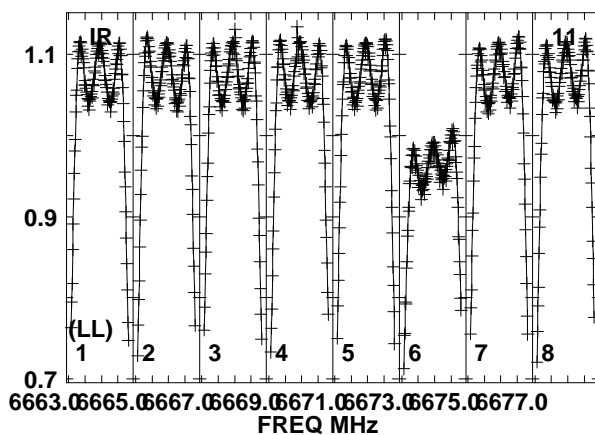
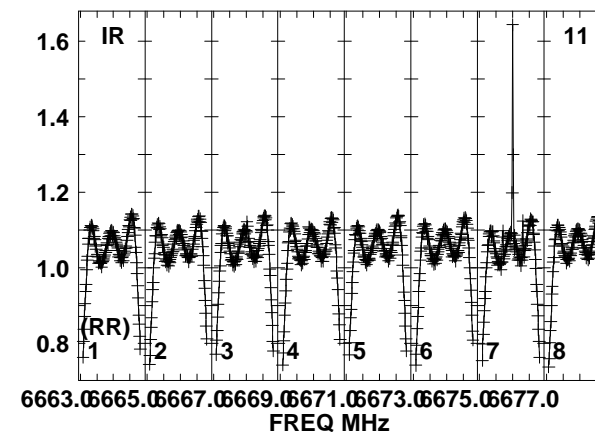
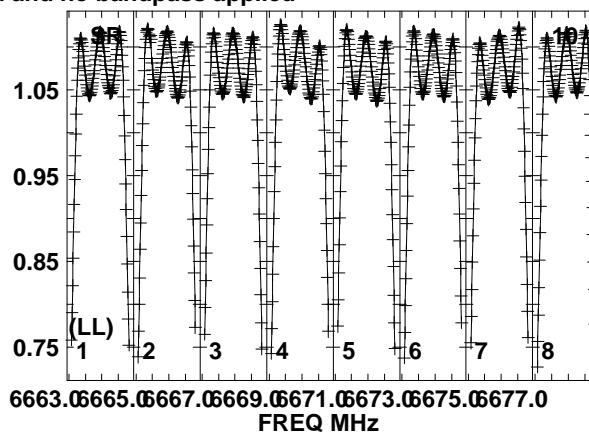
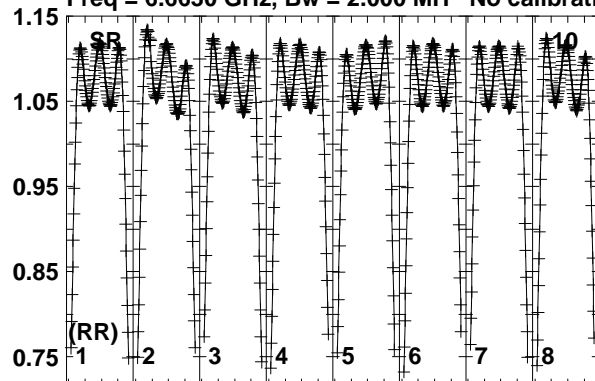
Lower frame: Real Jy  
Total-power spectrum Antenna: O8 (05)  
Timerange: 01/04:12:11 to 01/04:15:09



Plot file version 387 created 20-MAR-2017 16:01:29

J1925+1227 EM117H 1.UVDATA.1

Freq = 6.6630 GHz, Bw = 2.000 MH No calibration applied and no bandpass applied

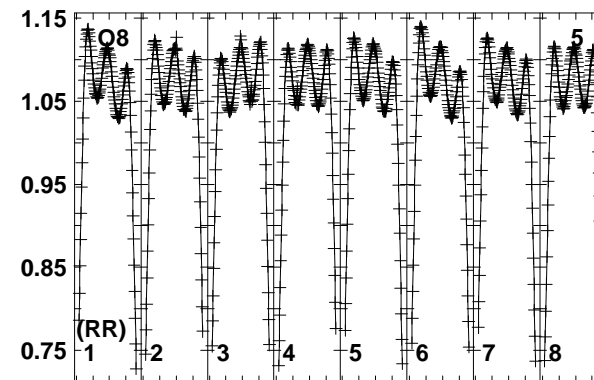
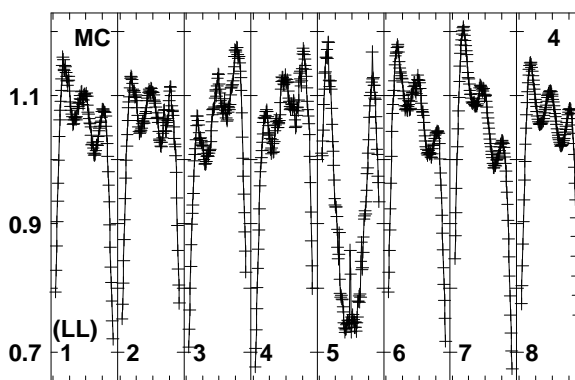
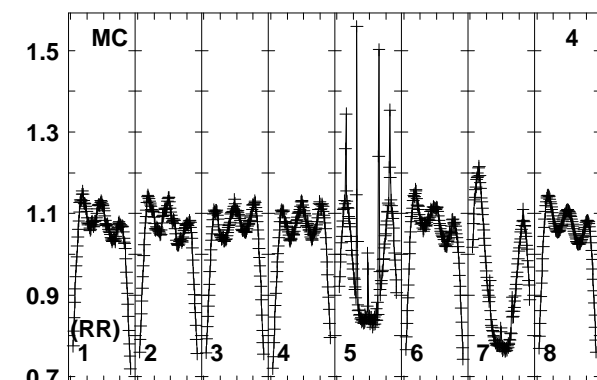
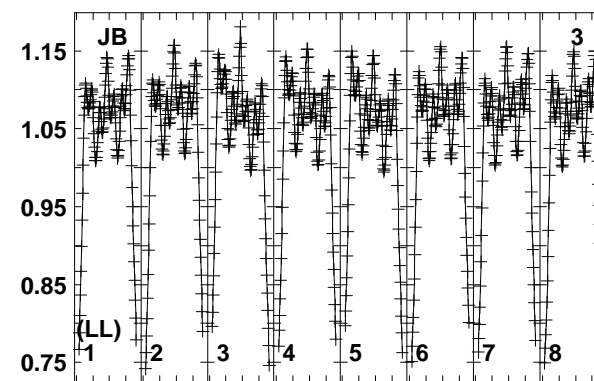
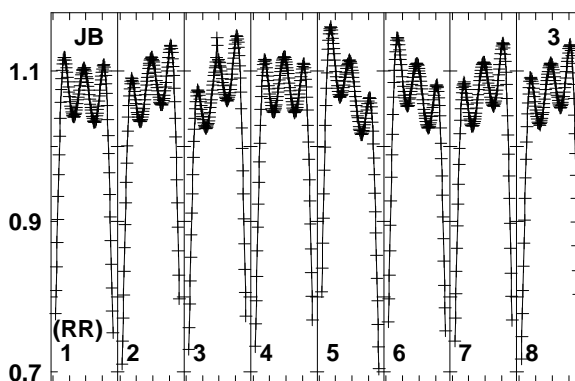
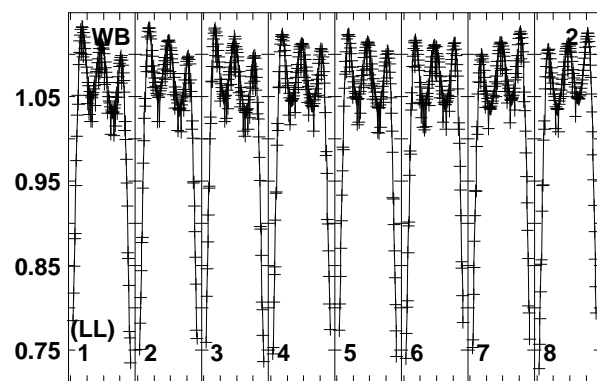
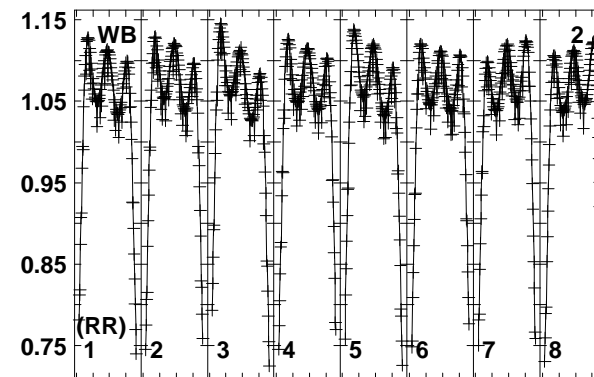
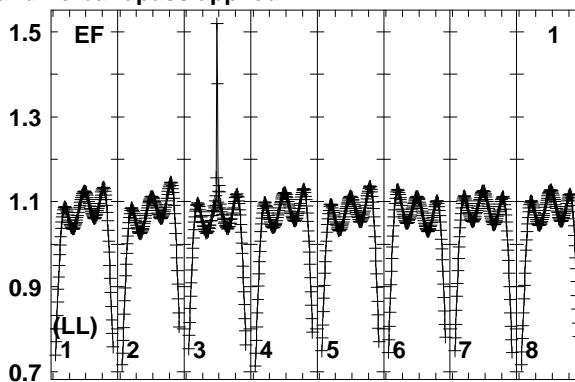
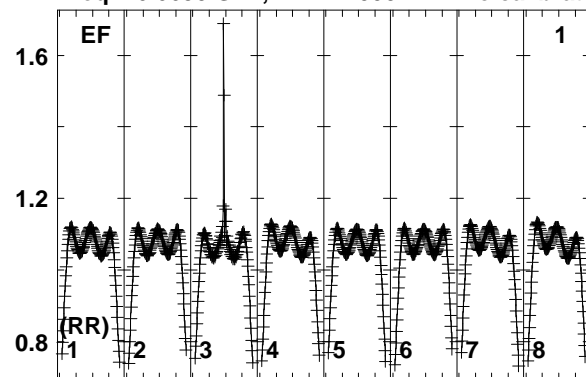


Lower frame: Real Jy  
Total-power spectrum Antenna: SR (10)  
Timerange: 01/04:12:11 to 01/04:15:09

Plot file version 388 created 20-MAR-2017 16:01:29

G45.07+0.13 EM117H 1.UVDATA.1

Freq = 6.6630 GHz, Bw = 2.000 MH No calibration applied and no bandpass applied



6663.06665.06667.06669.06671.06673.06675.06677.0  
FREQ MHz

6663.06665.06667.06669.06671.06673.06675.06677.0  
FREQ MHz

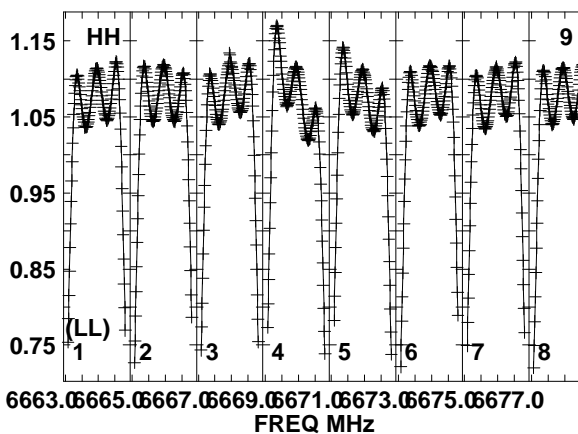
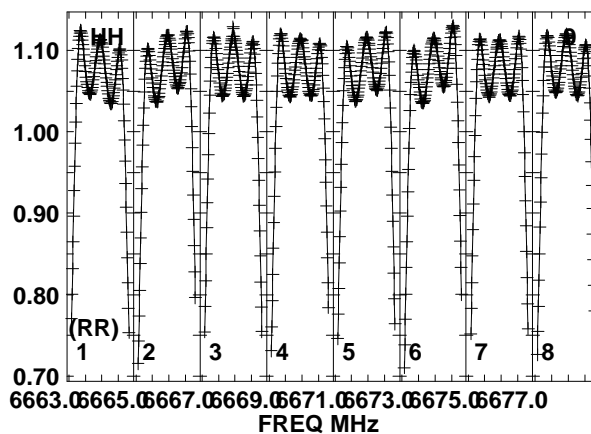
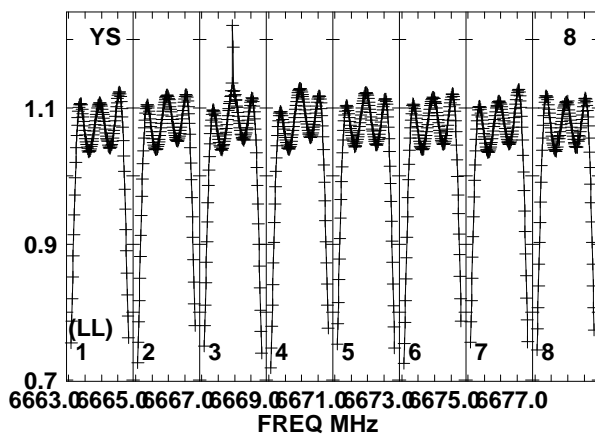
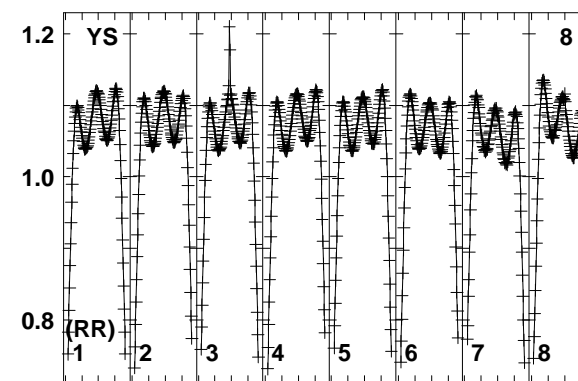
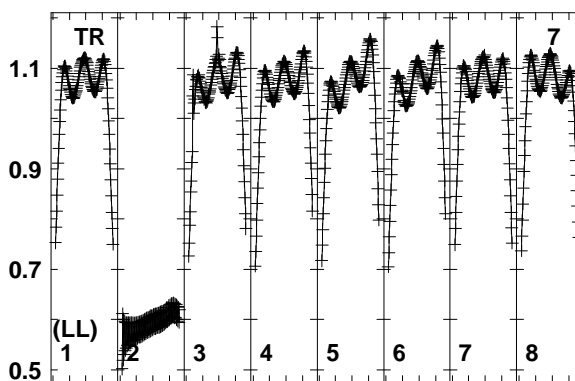
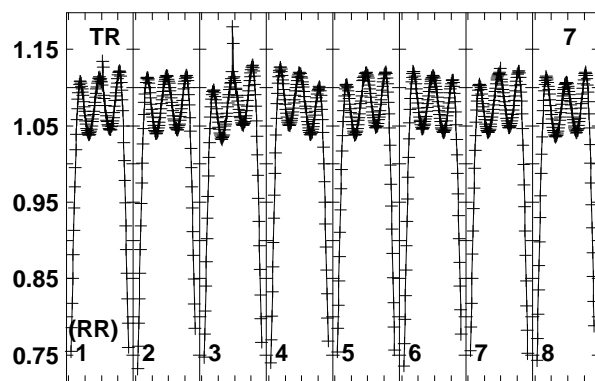
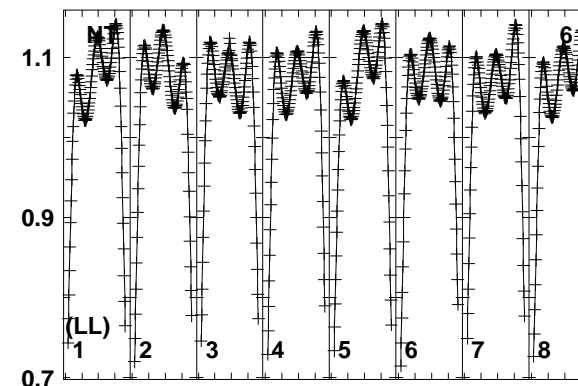
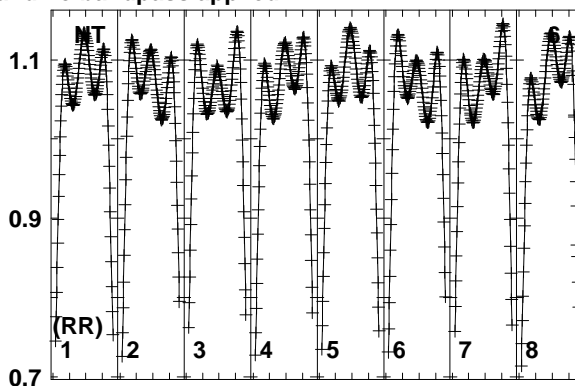
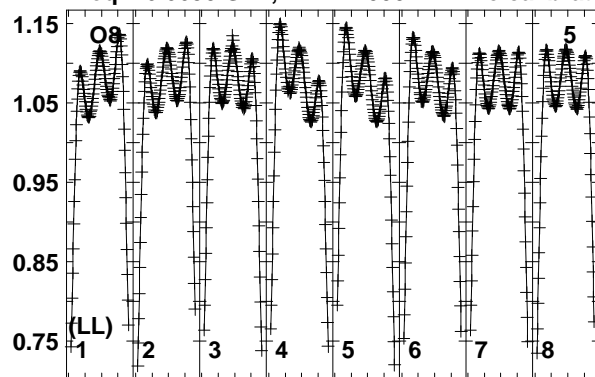
6663.06665.06667.06669.06671.06673.06675.06677.0  
FREQ MHz

Lower frame: Real Jy  
Total-power spectrum Antenna: EF (01)  
Timerange: 01/04:15:11 to 01/04:17:09

Plot file version 389 created 20-MAR-2017 16:01:29

G45.07+0.13 EM117H 1.UVDATA.1

Freq = 6.6630 GHz, Bw = 2.000 MH No calibration applied and no bandpass applied

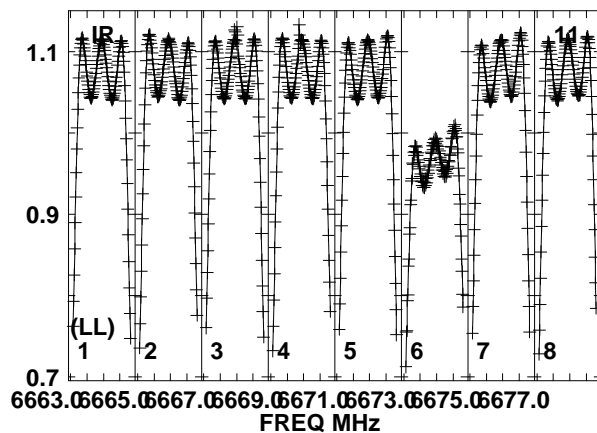
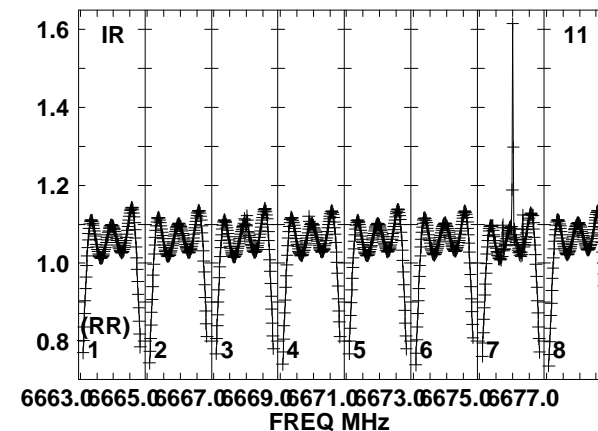
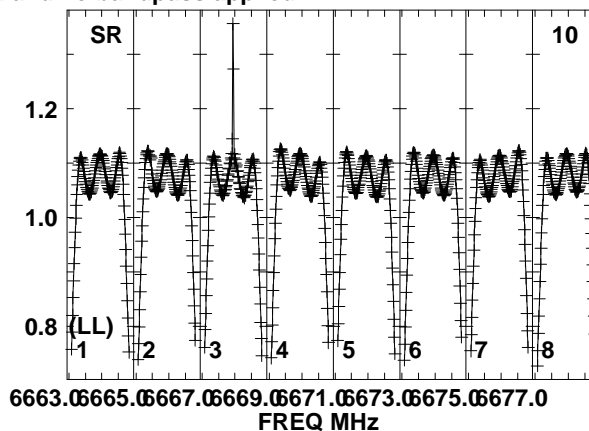
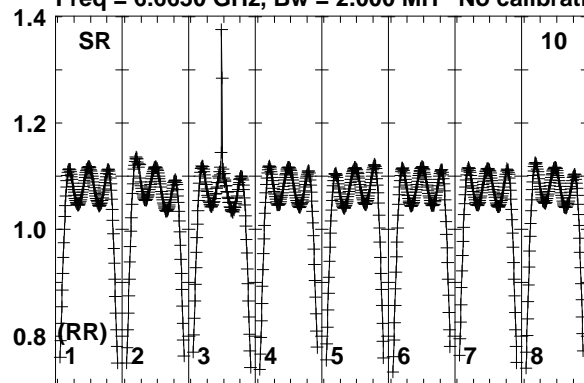


Lower frame: Real Jy  
Total-power spectrum Antenna: O8 (05)  
Timerange: 01/04:15:11 to 01/04:17:09

Plot file version 390 created 20-MAR-2017 16:01:29

G45.07+0.13 EM117H 1.UVDATA.1

Freq = 6.6630 GHz, Bw = 2.000 MH No calibration applied and no bandpass applied

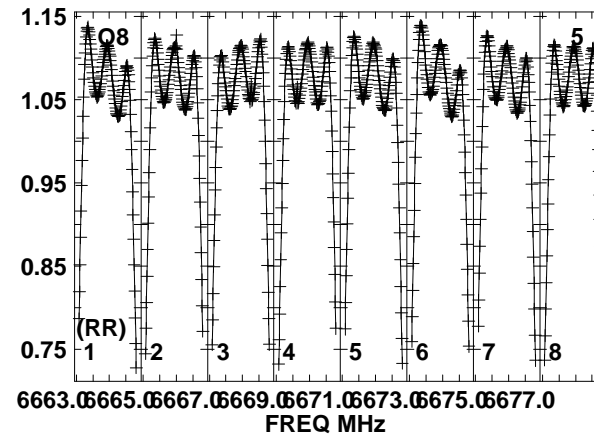
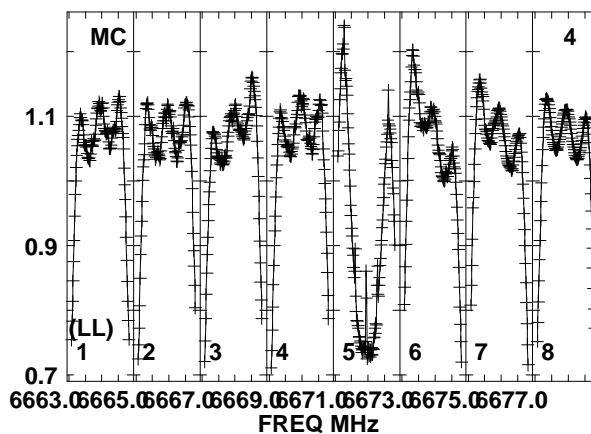
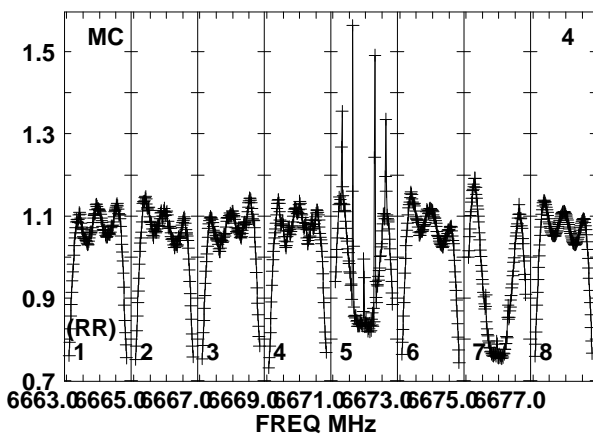
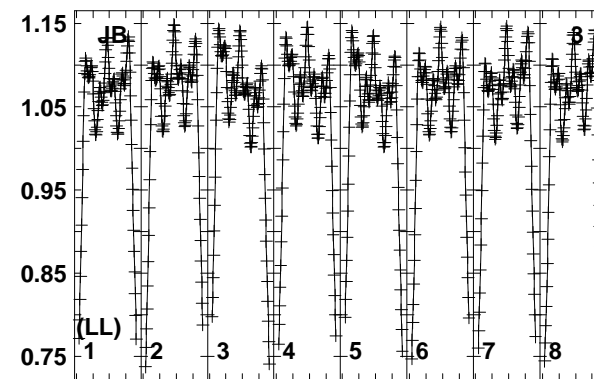
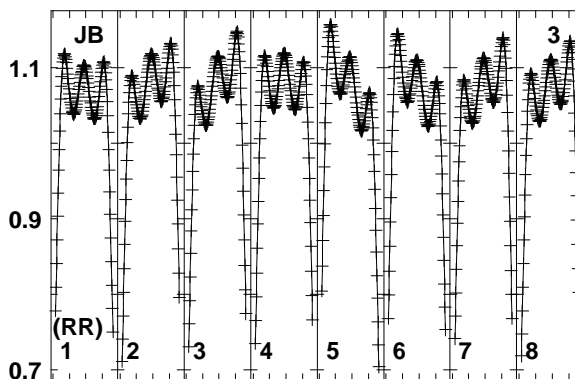
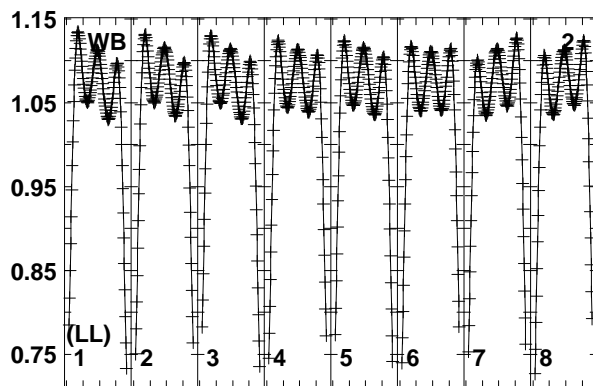
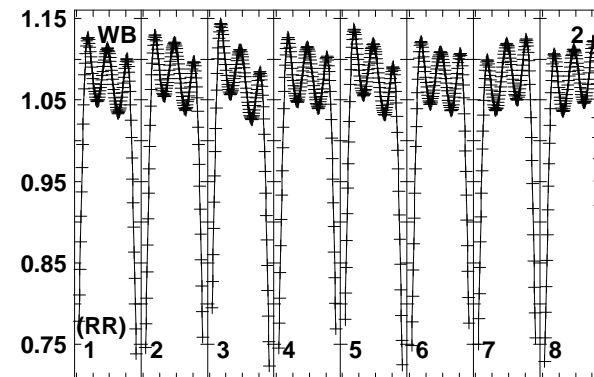
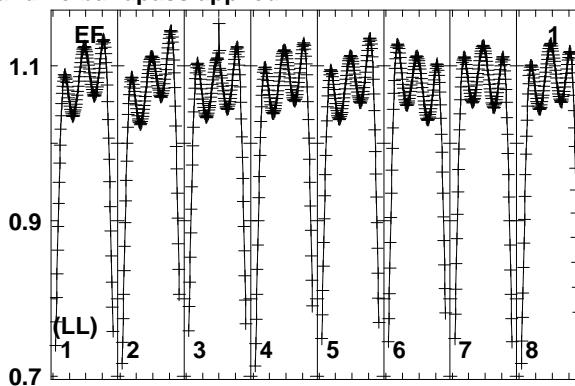
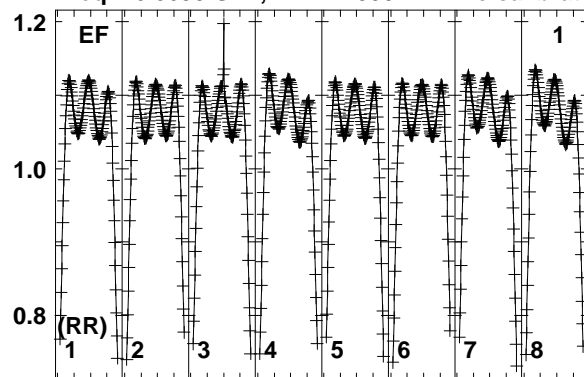


Lower frame: Real Jy  
Total-power spectrum Antenna: SR (10)  
Timerange: 01/04:15:11 to 01/04:17:09

Plot file version 391 created 20-MAR-2017 16:01:29

J1925+1227 EM117H 1.UVDATA.1

Freq = 6.6630 GHz, Bw = 2.000 MH No calibration applied and no bandpass applied

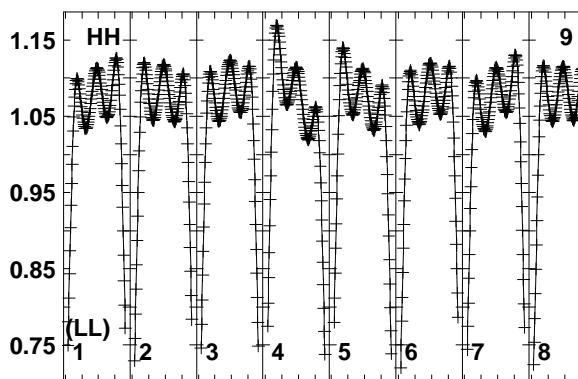
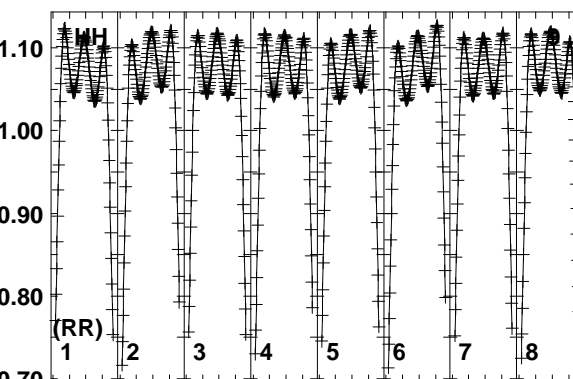
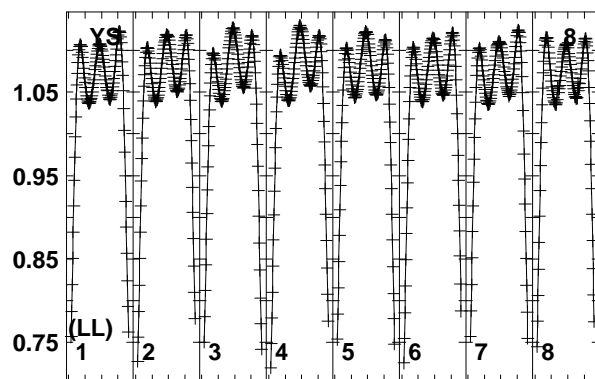
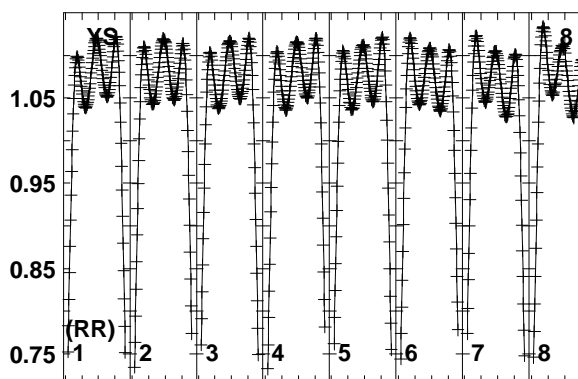
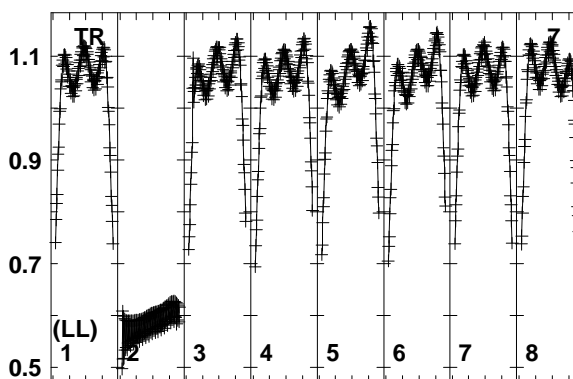
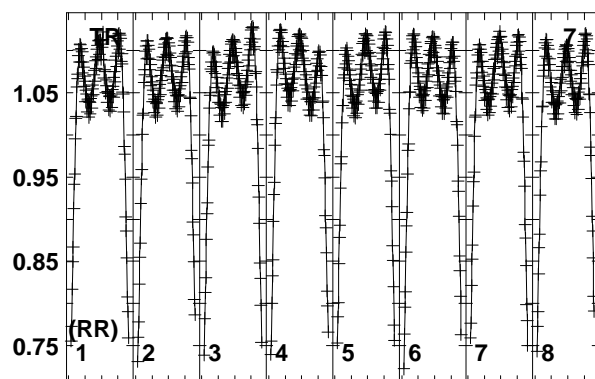
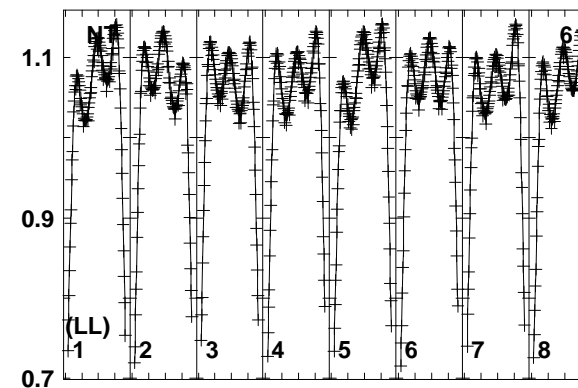
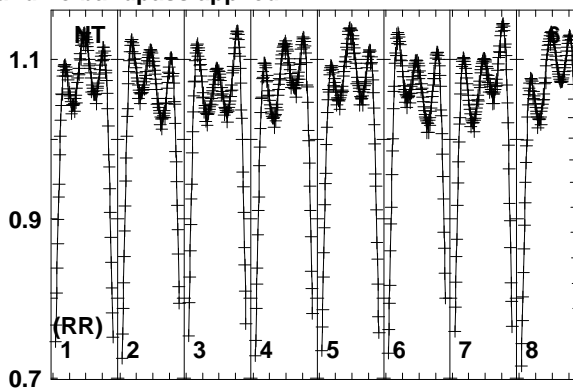
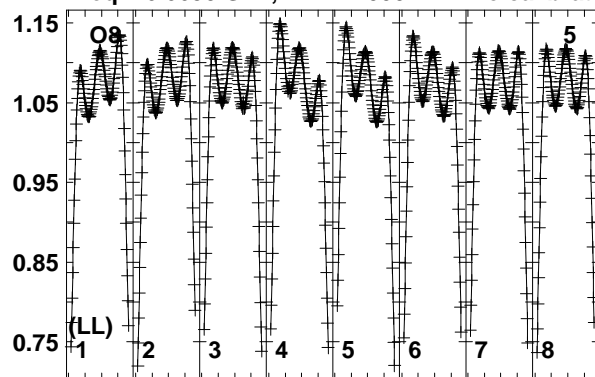


Lower frame: Real Jy  
Total-power spectrum Antenna: EF (01)  
Timerange: 01/04:17:11 to 01/04:20:09

Plot file version 392 created 20-MAR-2017 16:01:30

J1925+1227 EM117H 1.UVDATA.1

Freq = 6.6630 GHz, Bw = 2.000 MH No calibration applied and no bandpass applied



6663.06665.06667.06669.06671.06673.06675.06677.0

FREQ MHz

6663.06665.06667.06669.06671.06673.06675.06677.0

FREQ MHz

6663.06665.06667.06669.06671.06673.06675.06677.0

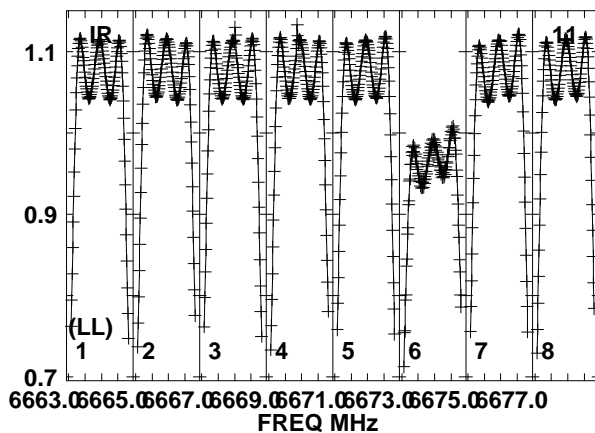
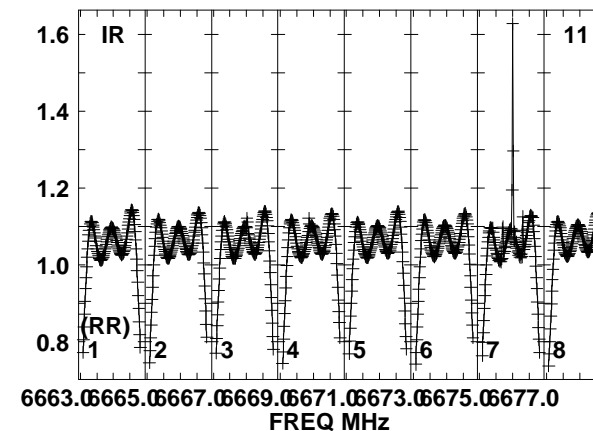
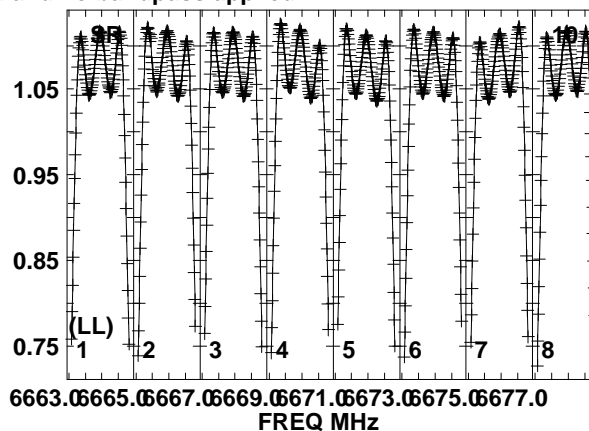
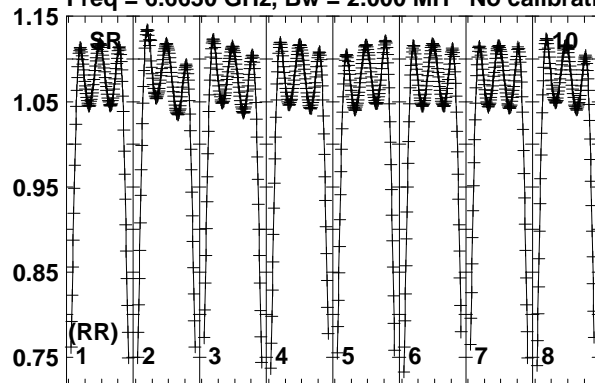
FREQ MHz

Lower frame: Real Jy  
Total-power spectrum Antenna: O8 (05)  
Timerange: 01/04:17:11 to 01/04:20:09

Plot file version 393 created 20-MAR-2017 16:01:30

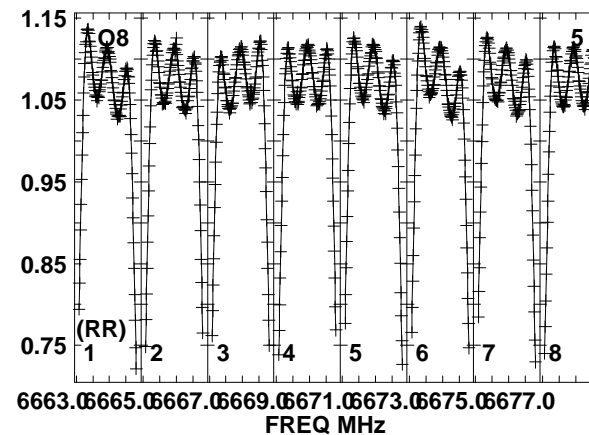
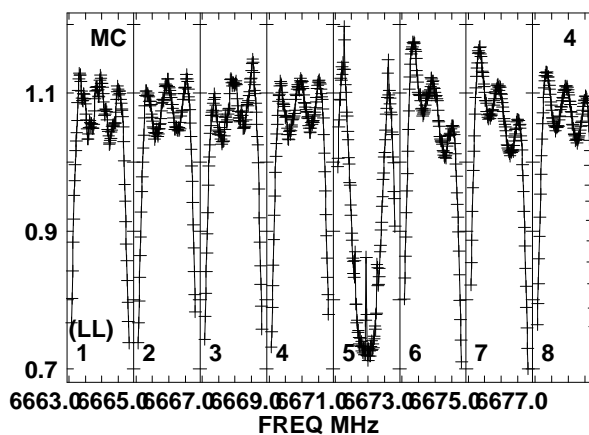
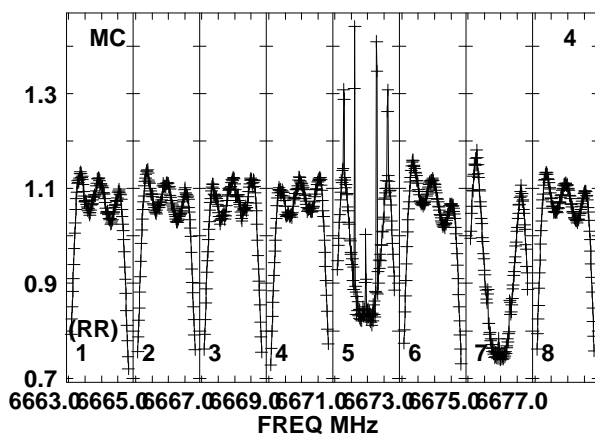
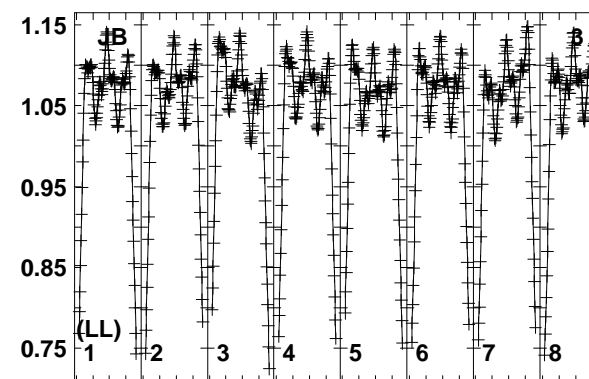
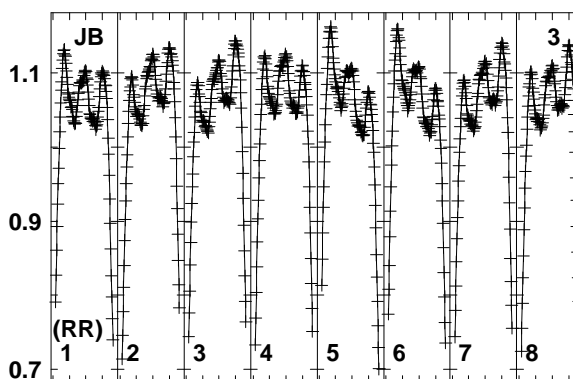
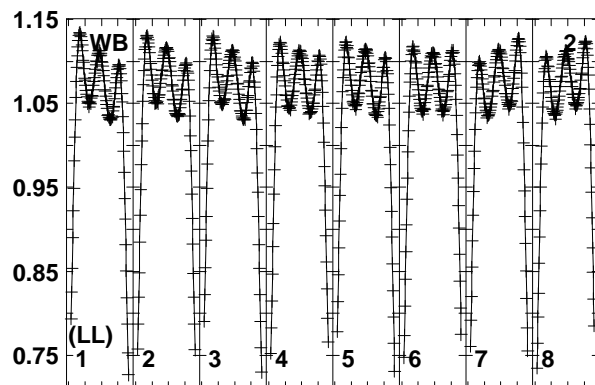
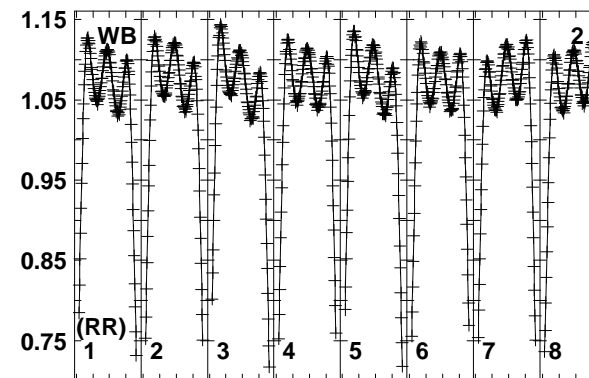
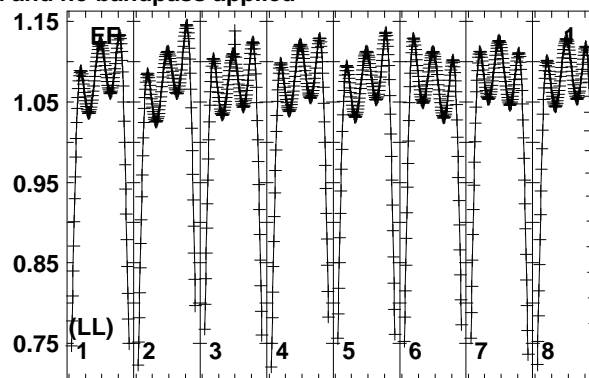
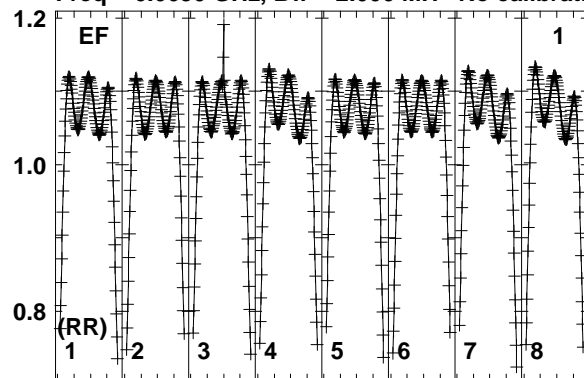
J1925+1227 EM117H 1.UVDATA.1

Freq = 6.6630 GHz, Bw = 2.000 MH No calibration applied and no bandpass applied



Lower frame: Real Jy  
Total-power spectrum Antenna: SR (10)  
Timerange: 01/04:17:11 to 01/04:20:09

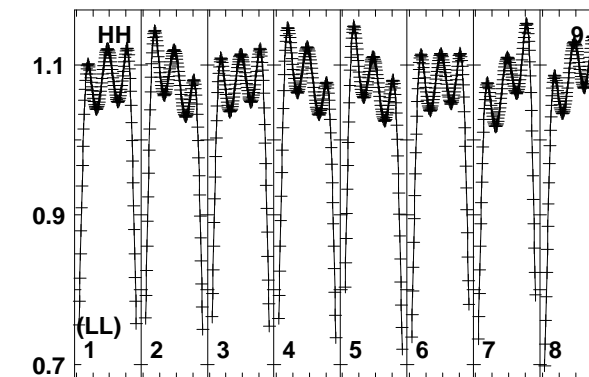
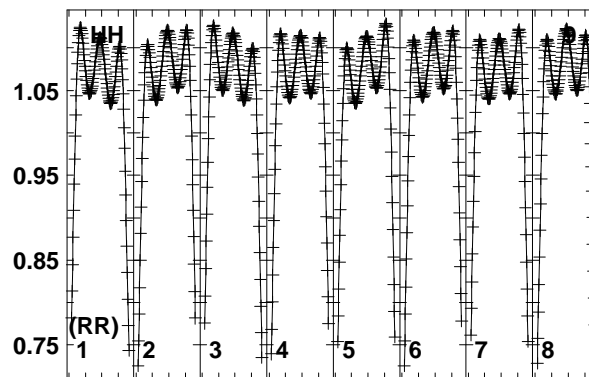
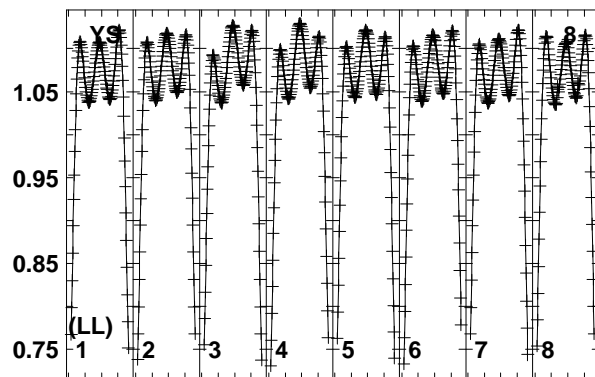
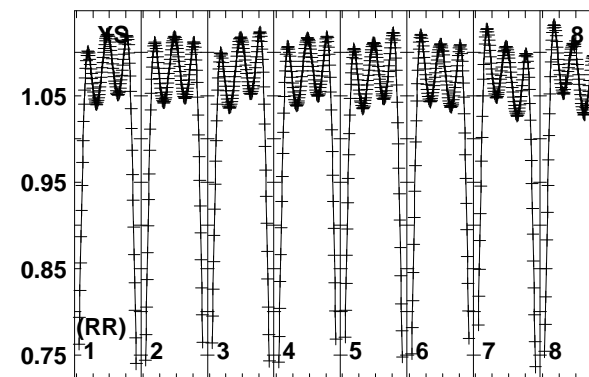
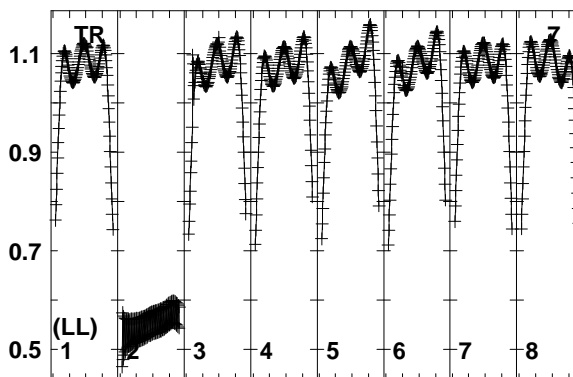
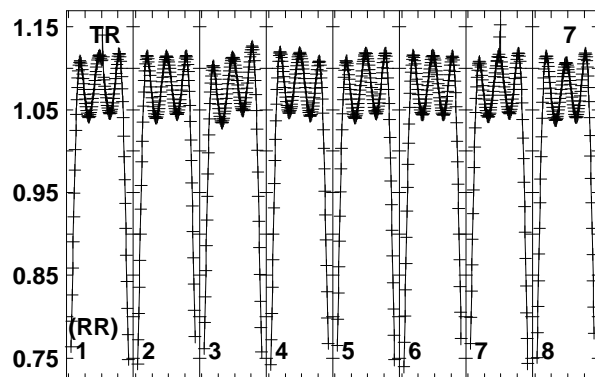
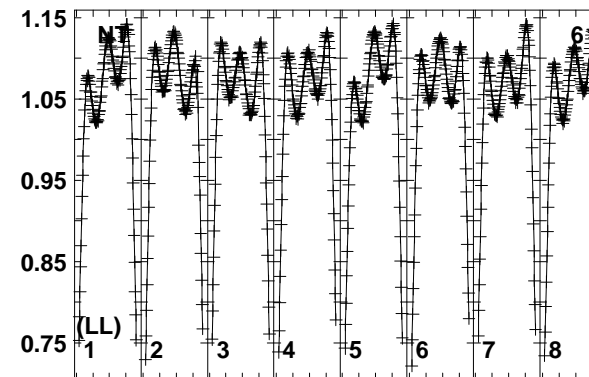
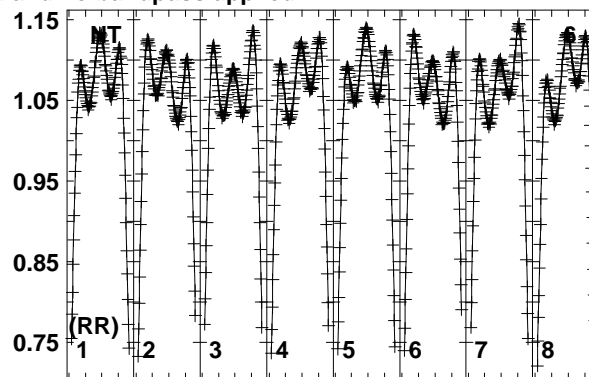
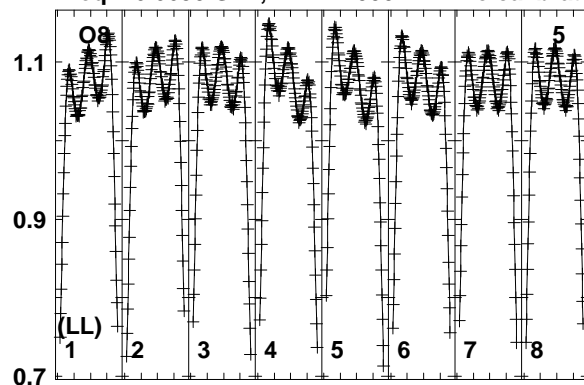
Plot file version 394 created 20-MAR-2017 16:01:31  
 J2202+4216 EM117H 1.UVDATA.1  
 Freq = 6.6630 GHz, Bw = 2.000 MH No calibration applied and no bandpass applied



Lower frame: Real Jy  
 Total-power spectrum Antenna: EF (01)  
 Timerange: 01/04:24:51 to 01/04:32:49



Plot file version 395 created 20-MAR-2017 16:01:31  
 J2202+4216 EM117H 1.UVDATA.1  
 Freq = 6.6630 GHz, Bw = 2.000 MH No calibration applied and no bandpass applied



6663.06665.06667.06669.06671.06673.06675.06677.0  
 FREQ MHz

6663.06665.06667.06669.06671.06673.06675.06677.0  
 FREQ MHz

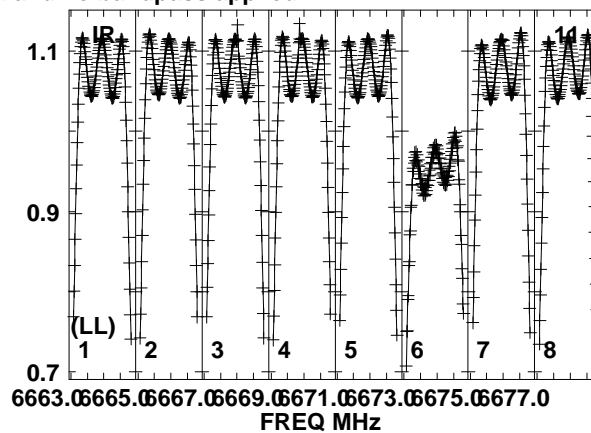
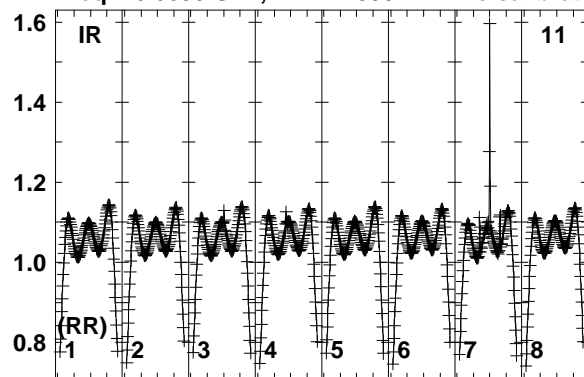
6663.06665.06667.06669.06671.06673.06675.06677.0  
 FREQ MHz

Lower frame: Real Jy  
 Total-power spectrum Antenna: O8 (05)  
 Timerange: 01/04:24:51 to 01/04:32:49

Plot file version 396 created 20-MAR-2017 16:01:32

J2202+4216 EM117H 1.UVDATA.1

Freq = 6.6630 GHz, Bw = 2.000 MH No calibration applied and no bandpass applied

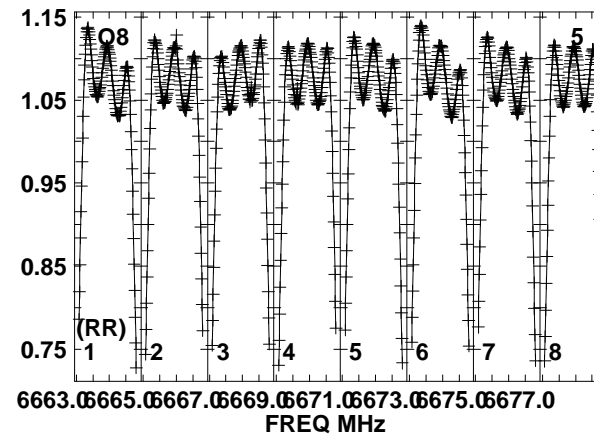
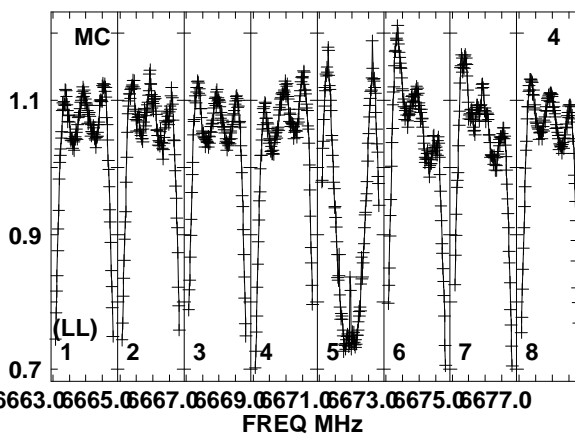
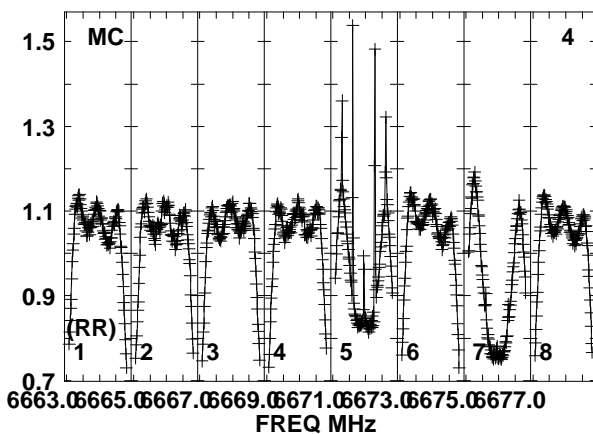
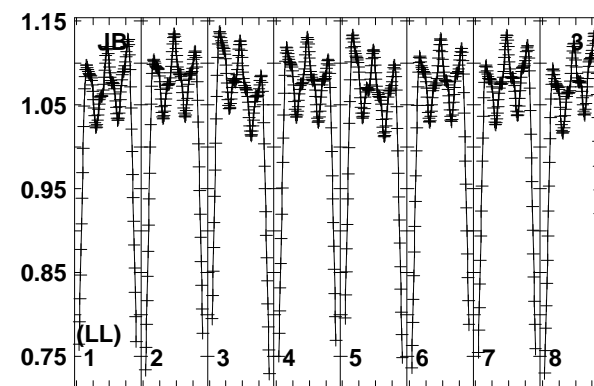
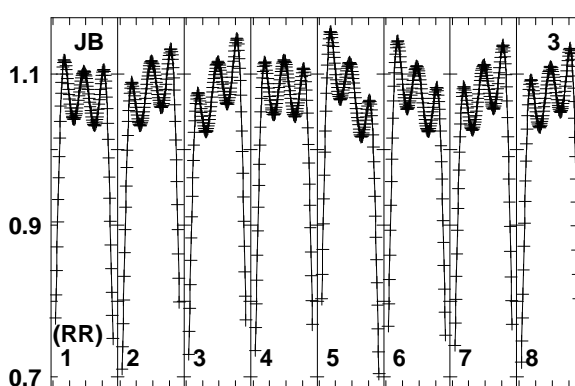
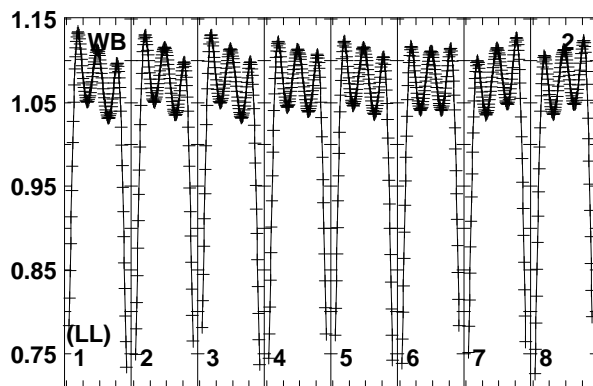
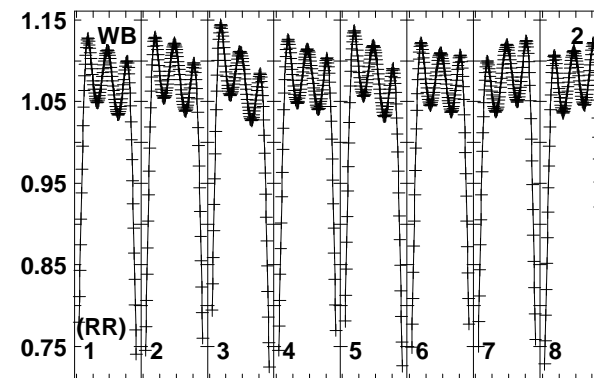
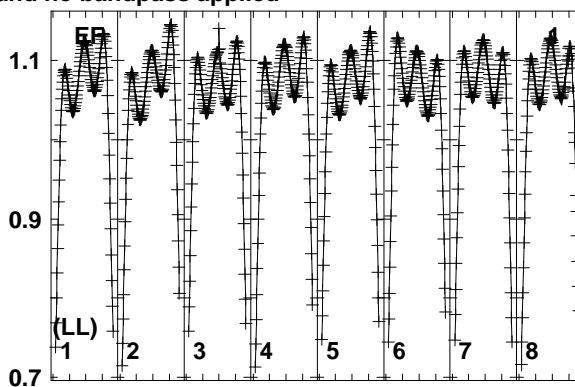
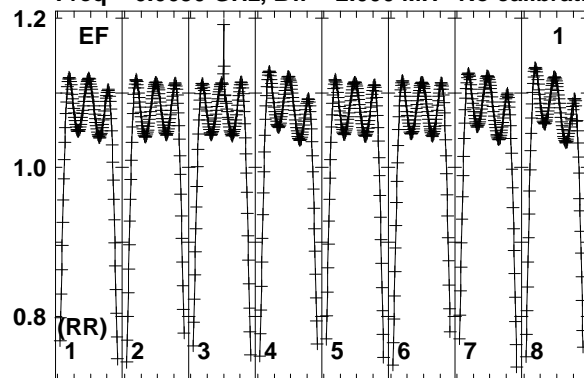


Lower frame: Real Jy  
Total-power spectrum Antenna: IR (11)  
Timerange: 01/04:24:51 to 01/04:32:49

Plot file version 397 created 20-MAR-2017 16:01:33

J1925+1227 EM117H 1.UVDATA.1

Freq = 6.6630 GHz, Bw = 2.000 MH No calibration applied and no bandpass applied

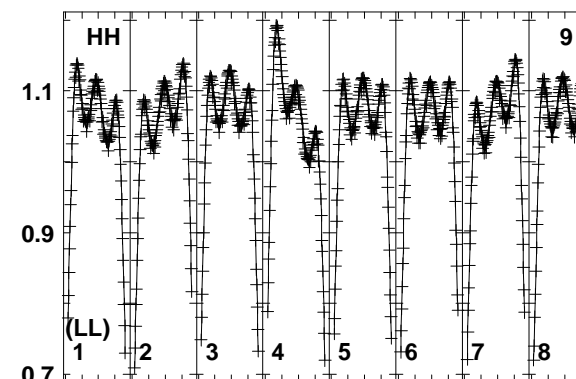
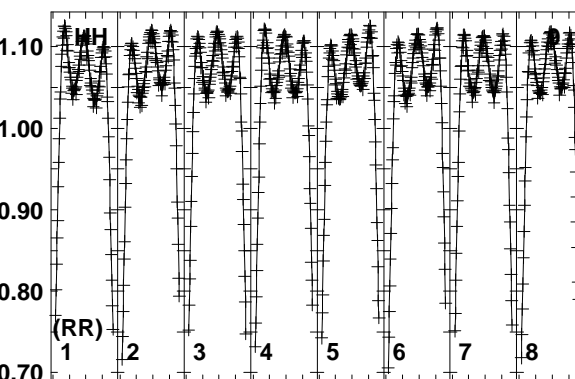
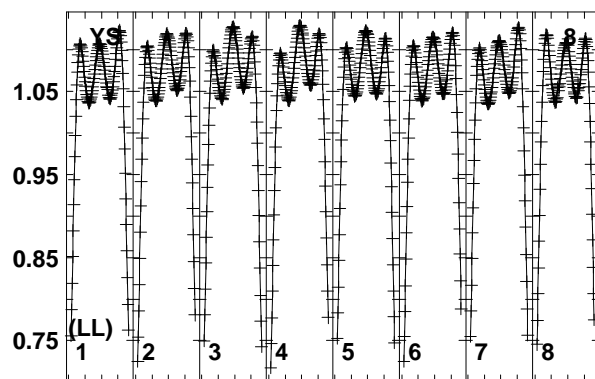
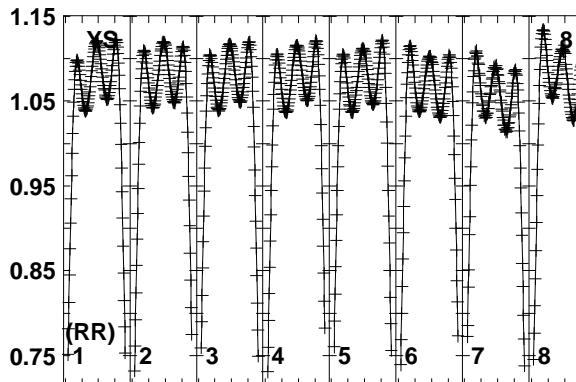
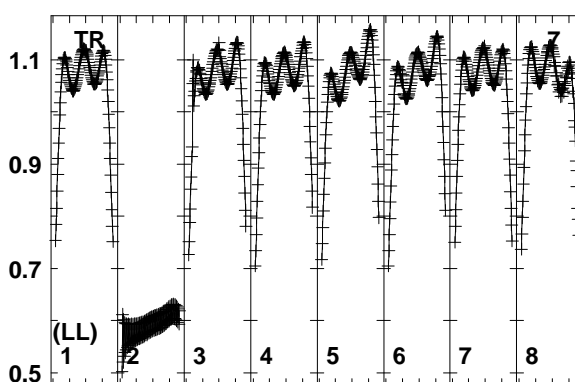
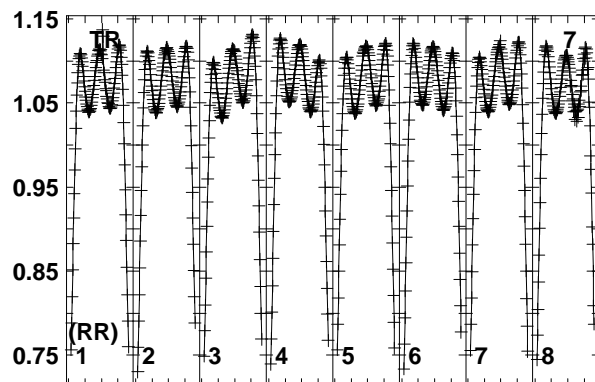
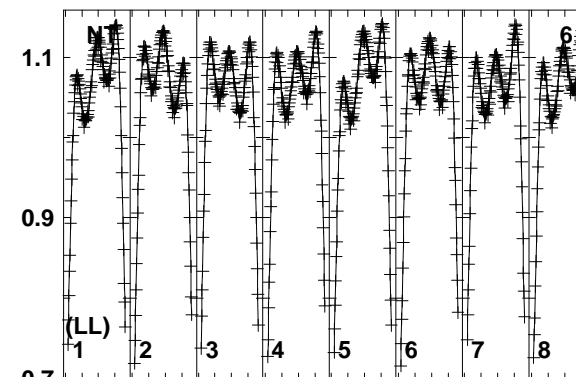
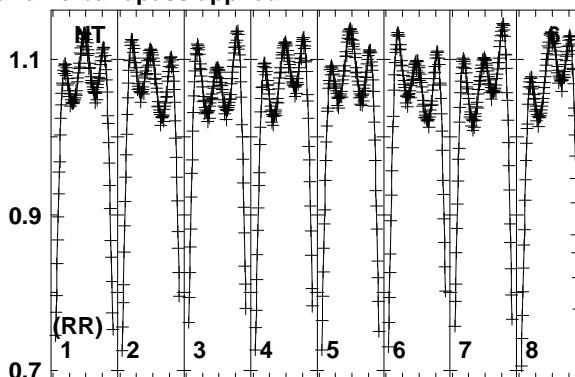
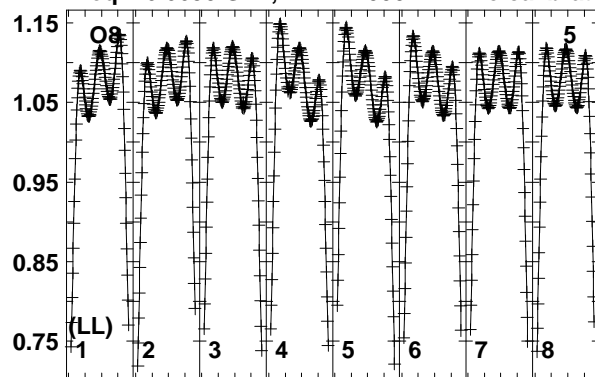


Lower frame: Real Jy  
Total-power spectrum Antenna: EF (01)  
Timerange: 01/04:37:31 to 01/04:40:29

Plot file version 398 created 20-MAR-2017 16:01:33

J1925+1227 EM117H 1.UVDATA.1

Freq = 6.6630 GHz, Bw = 2.000 MH No calibration applied and no bandpass applied



6663.06665.06667.06669.06671.06673.06675.06677.0

FREQ MHz

6663.06665.06667.06669.06671.06673.06675.06677.0

FREQ MHz

6663.06665.06667.06669.06671.06673.06675.06677.0

FREQ MHz

Lower frame: Real Jy

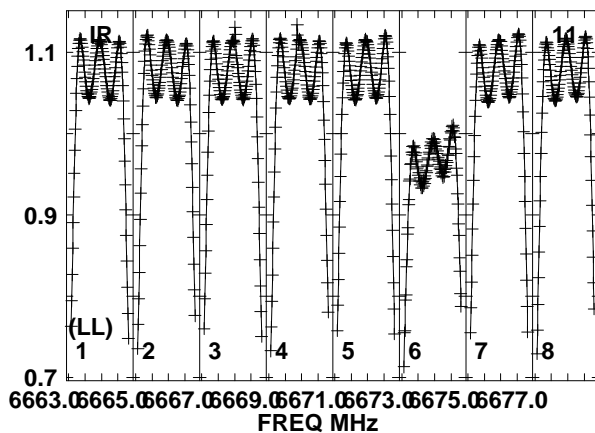
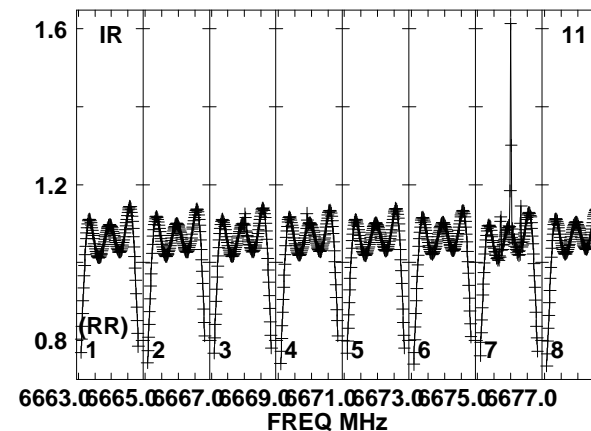
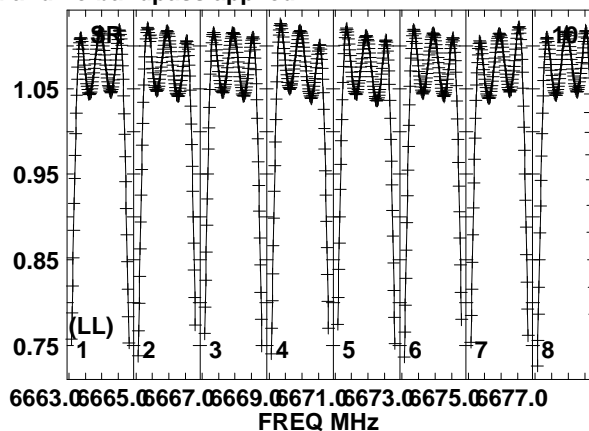
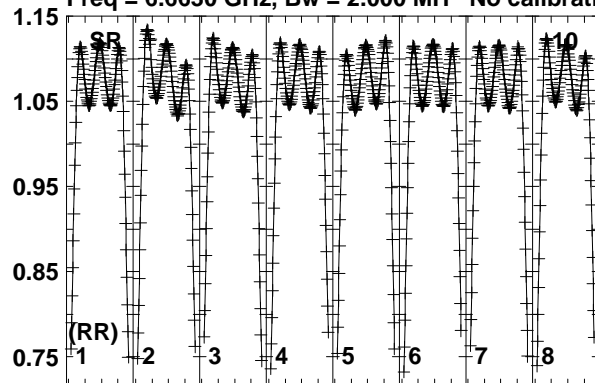
Total-power spectrum Antenna: O8 (05)

Timerange: 01/04:37:31 to 01/04:40:29

Plot file version 399 created 20-MAR-2017 16:01:33

J1925+1227 EM117H 1.UVDATA.1

Freq = 6.6630 GHz, Bw = 2.000 MH No calibration applied and no bandpass applied

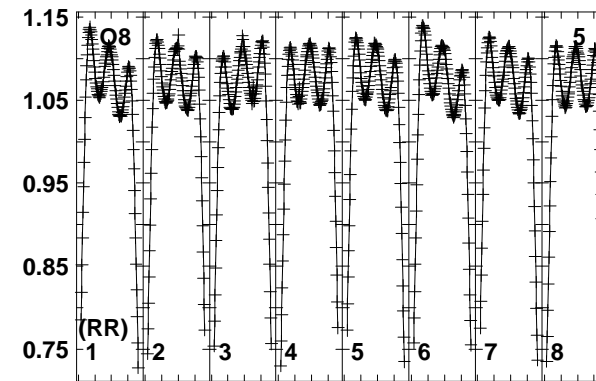
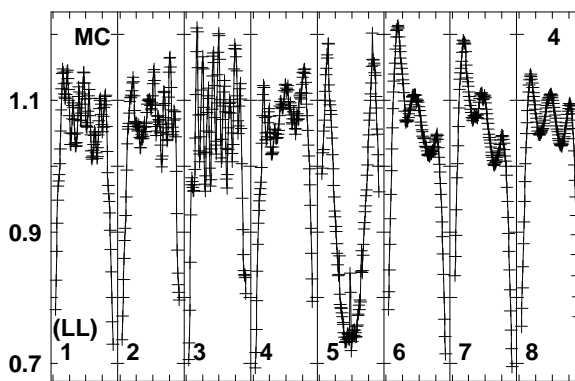
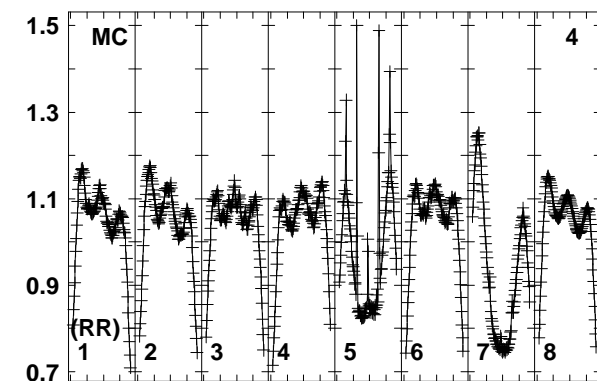
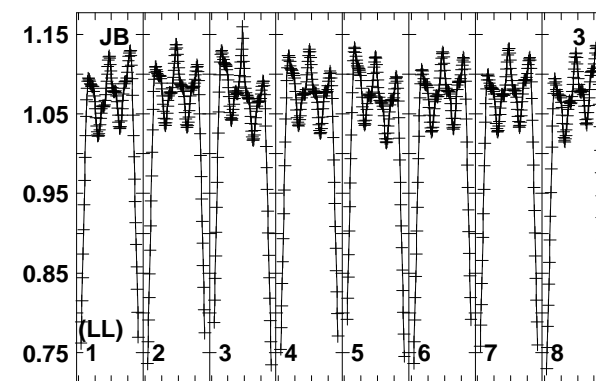
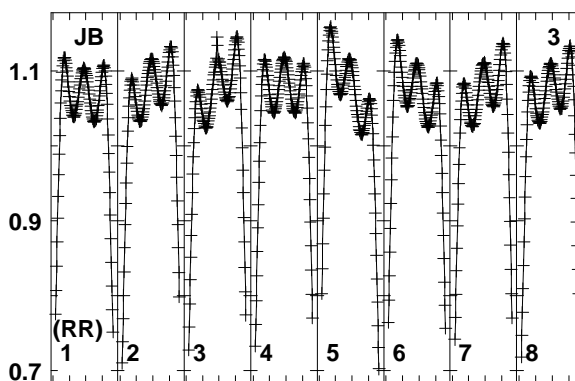
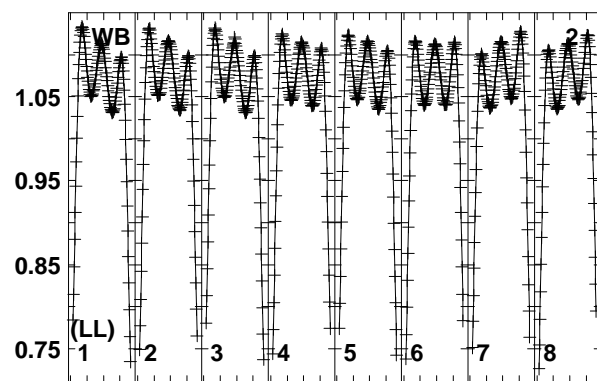
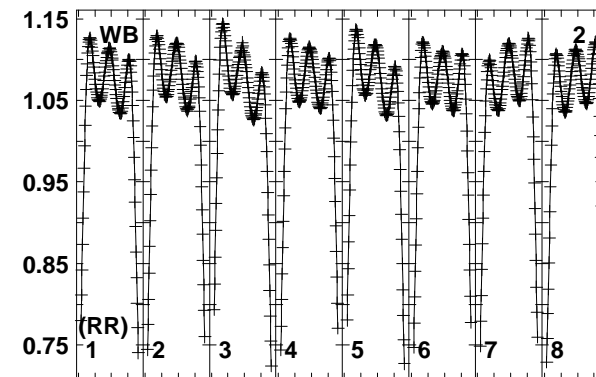
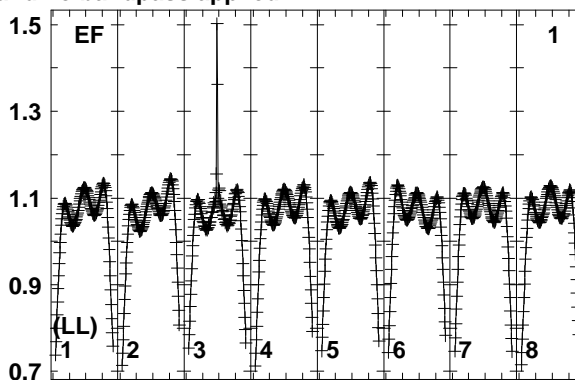
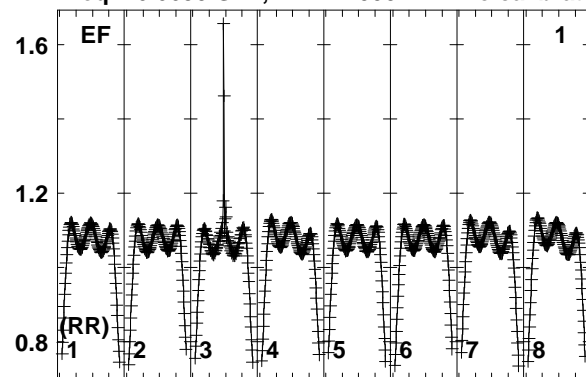


Lower frame: Real Jy  
Total-power spectrum Antenna: SR (10)  
Timerange: 01/04:37:31 to 01/04:40:29

Plot file version 400 created 20-MAR-2017 16:01:33

G45.07+0.13 EM117H 1.UVDATA.1

Freq = 6.6630 GHz, Bw = 2.000 MH No calibration applied and no bandpass applied



6663.06665.06667.06669.06671.06673.06675.06677.0

FREQ MHz

6663.06665.06667.06669.06671.06673.06675.06677.0

FREQ MHz

6663.06665.06667.06669.06671.06673.06675.06677.0

FREQ MHz

Lower frame: Real Jy

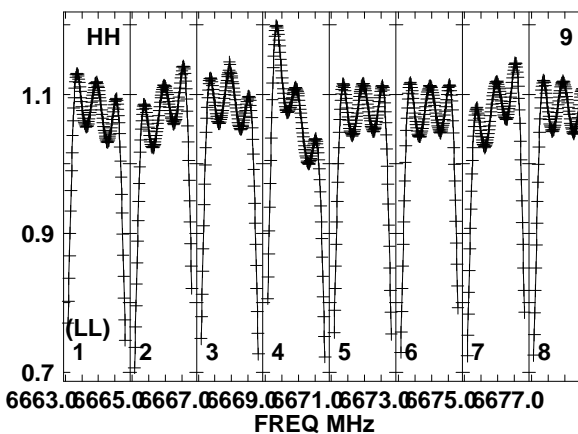
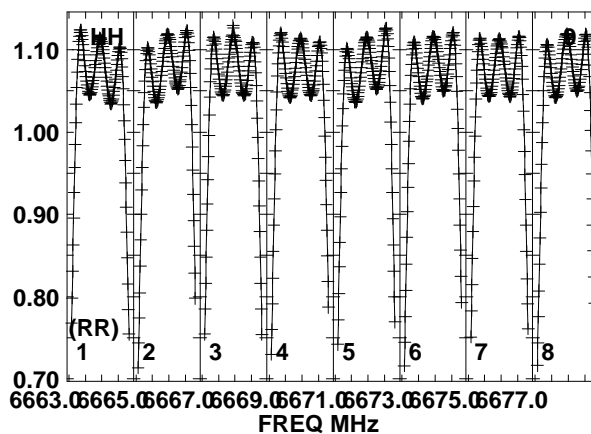
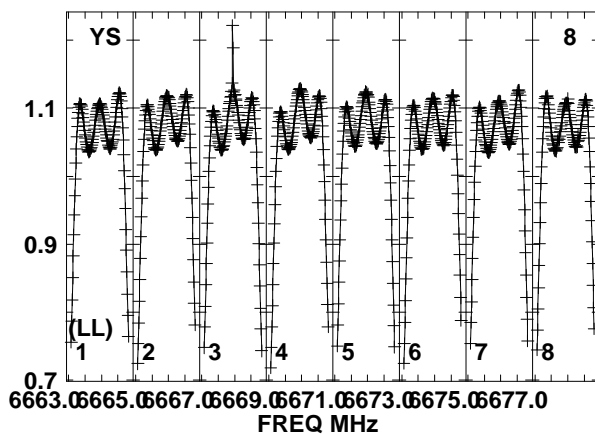
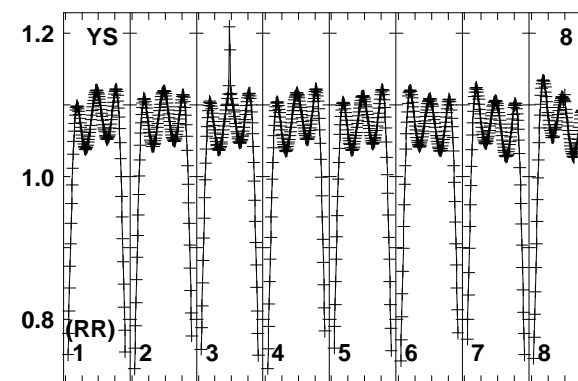
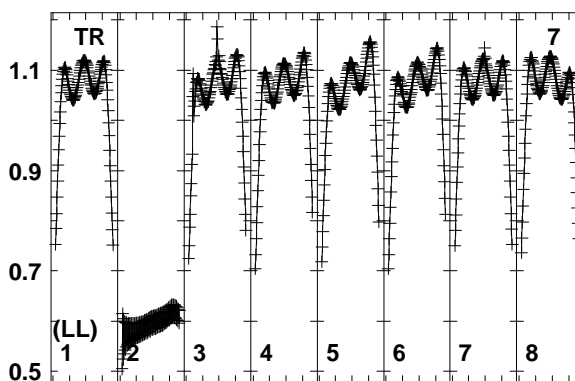
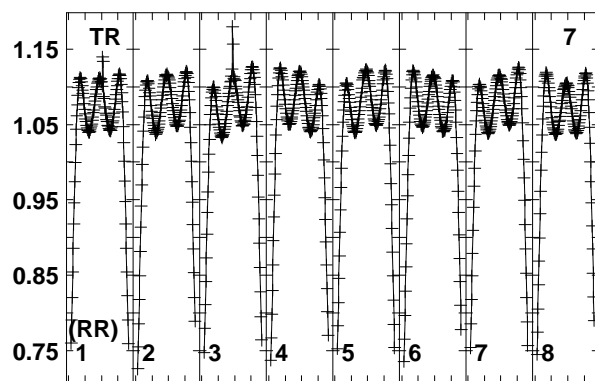
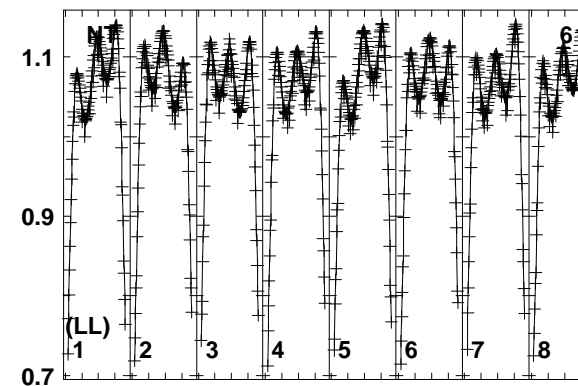
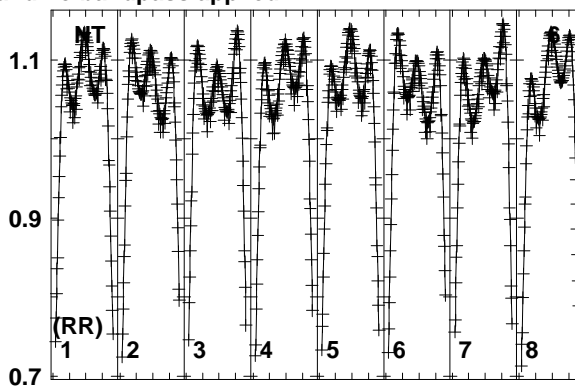
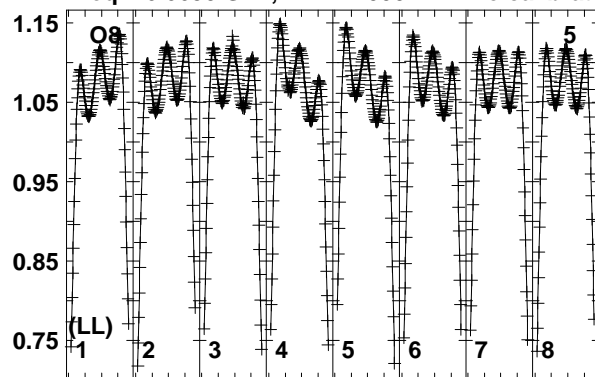
Total-power spectrum Antenna: EF (01)

Timerange: 01/04:40:31 to 01/04:42:29

Plot file version 401 created 20-MAR-2017 16:01:34

G45.07+0.13 EM117H 1.UVDATA.1

Freq = 6.6630 GHz, Bw = 2.000 MH No calibration applied and no bandpass applied

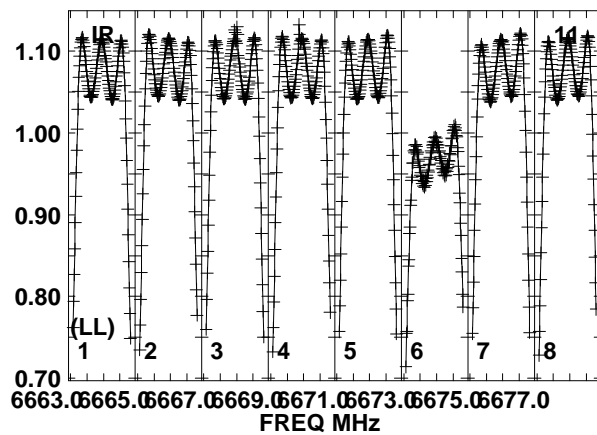
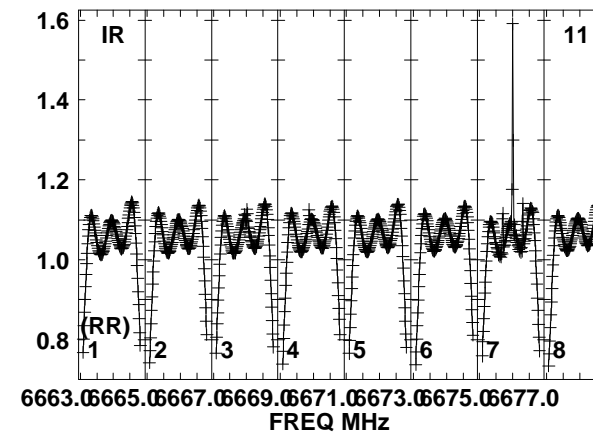
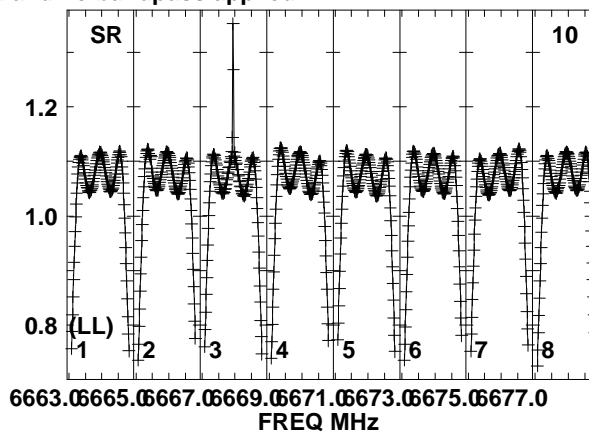
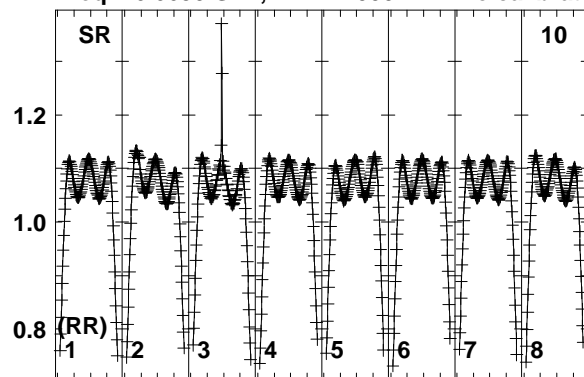


Lower frame: Real Jy  
Total-power spectrum Antenna: O8 (05)  
Timerange: 01/04:40:31 to 01/04:42:29

Plot file version 402 created 20-MAR-2017 16:01:34

G45.07+0.13 EM117H 1.UVDATA.1

Freq = 6.6630 GHz, Bw = 2.000 MH No calibration applied and no bandpass applied



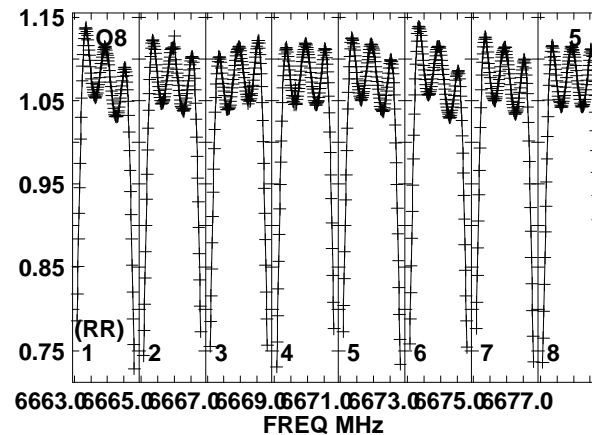
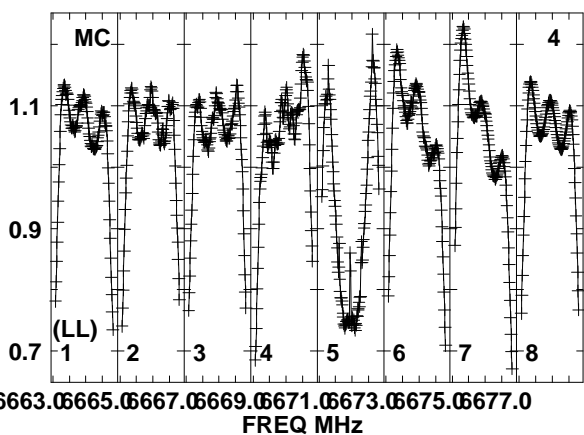
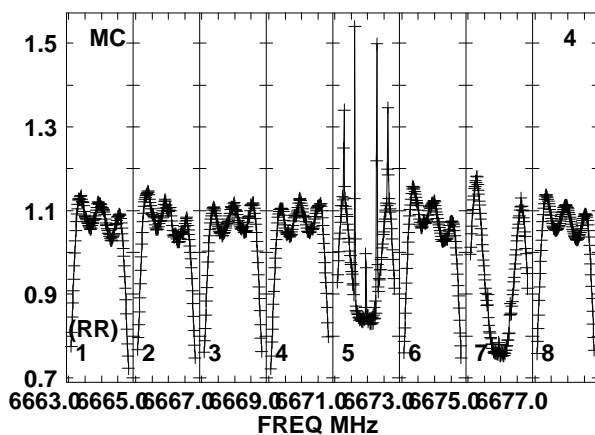
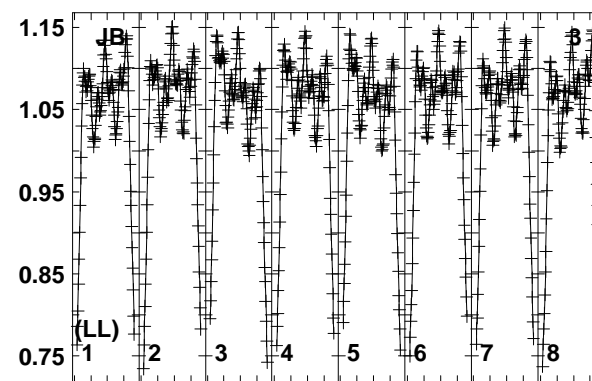
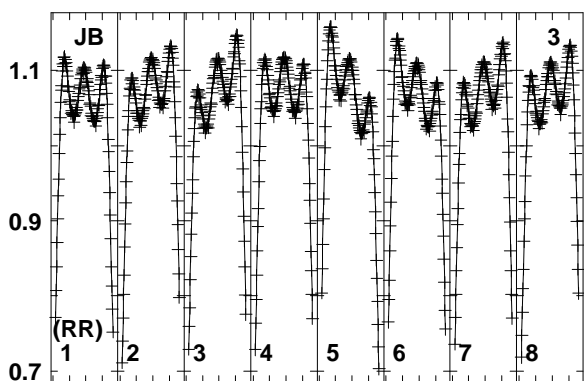
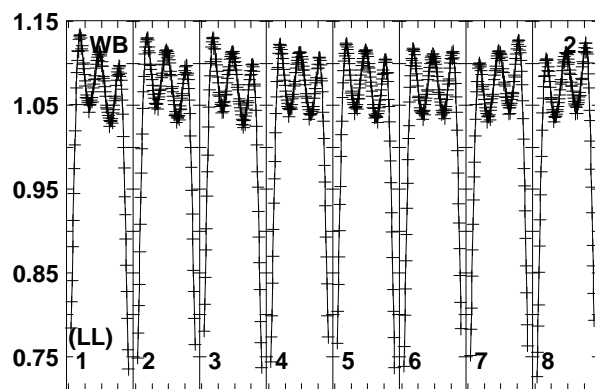
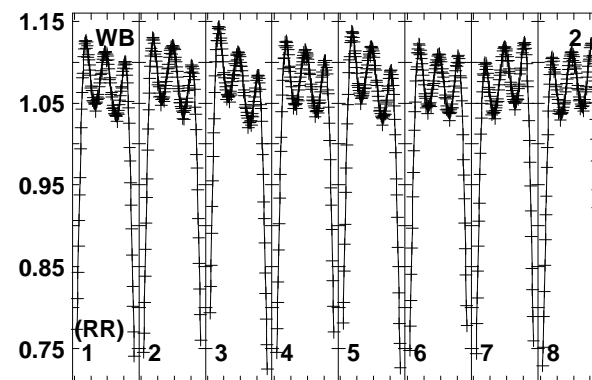
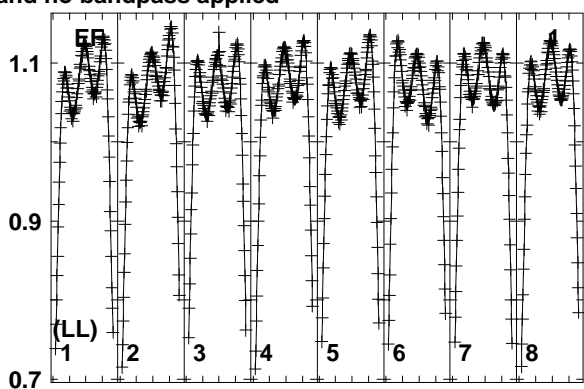
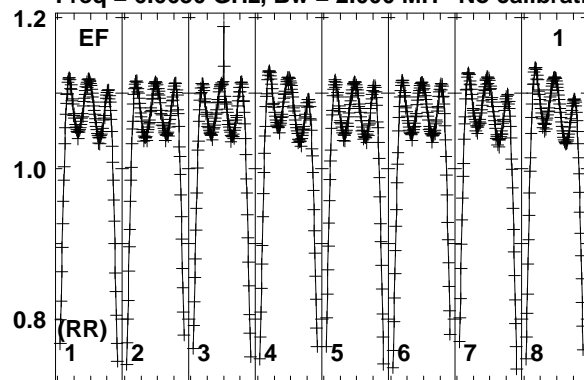
Lower frame: Real Jy  
Total-power spectrum Antenna: SR (10)  
Timerange: 01/04:40:31 to 01/04:42:29



Plot file version 403 created 20-MAR-2017 16:01:34

J1925+1227 EM117H 1.UVDATA.1

Freq = 6.6630 GHz, Bw = 2.000 MH No calibration applied and no bandpass applied



6663.06665.06667.06669.06671.06673.06675.06677.0  
FREQ MHz

6663.06665.06667.06669.06671.06673.06675.06677.0  
FREQ MHz

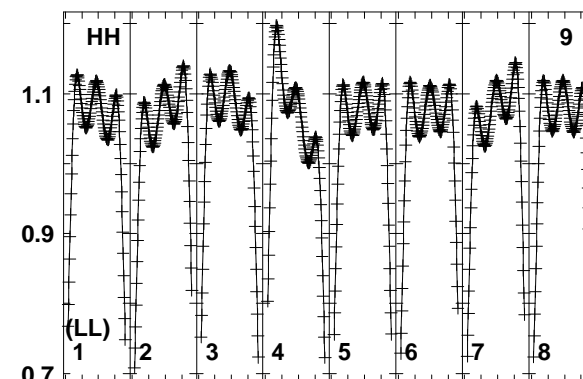
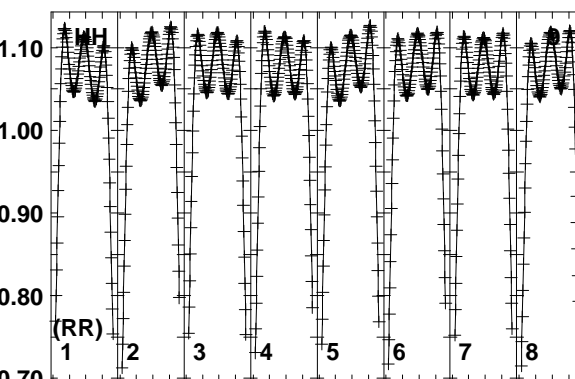
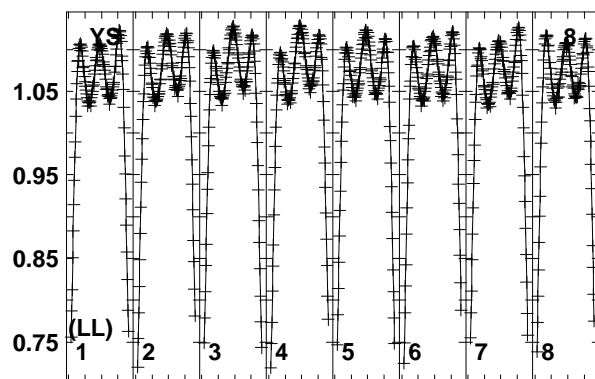
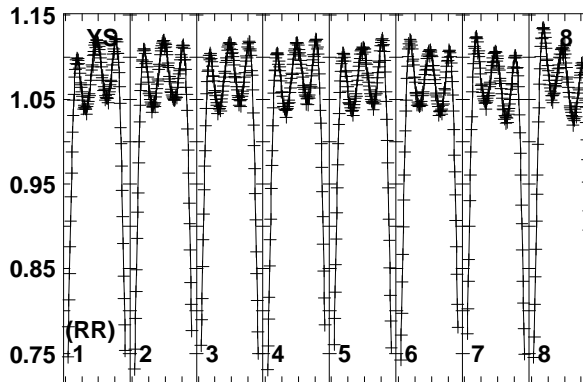
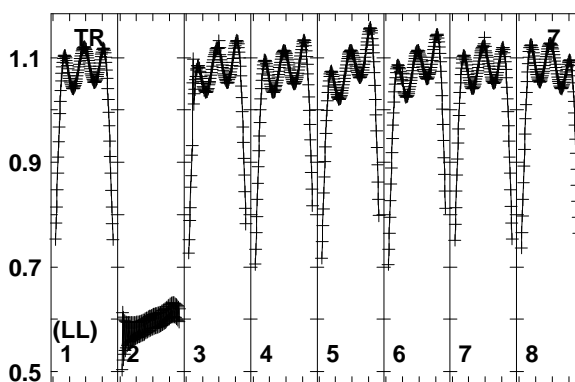
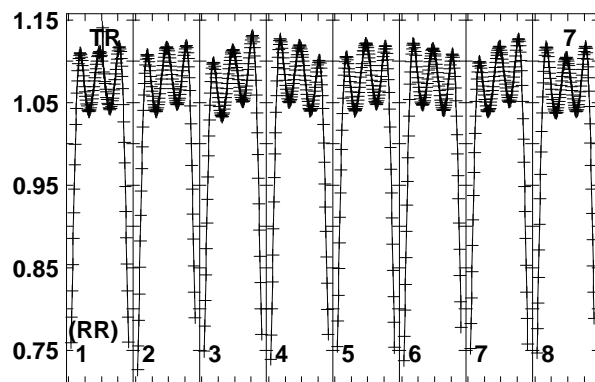
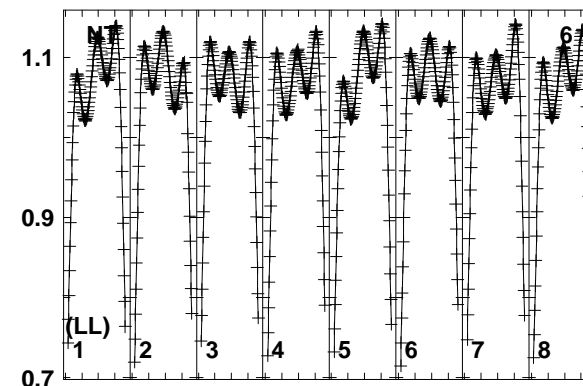
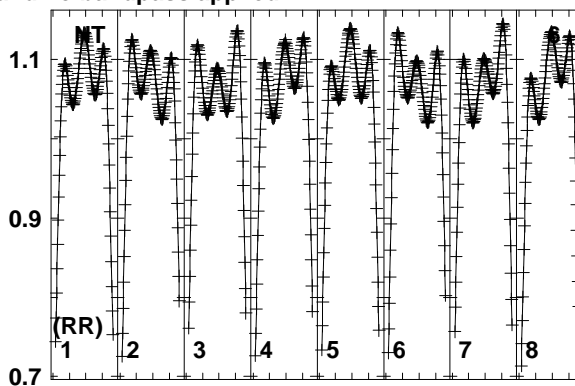
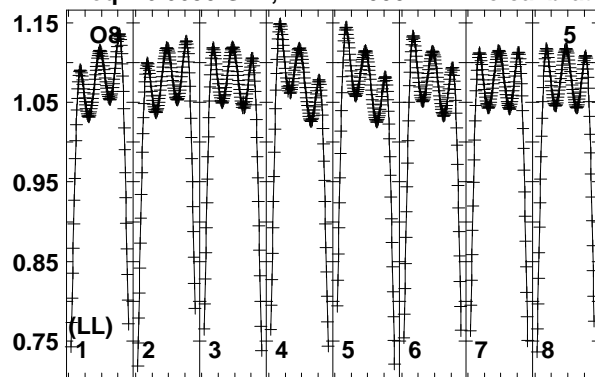
6663.06665.06667.06669.06671.06673.06675.06677.0  
FREQ MHz

Lower frame: Real Jy  
Total-power spectrum Antenna: EF (01)  
Timerange: 01/04:42:31 to 01/04:47:29

Plot file version 404 created 20-MAR-2017 16:01:35

J1925+1227 EM117H 1.UVDATA.1

Freq = 6.6630 GHz, Bw = 2.000 MH No calibration applied and no bandpass applied



6663.06665.06667.06669.06671.06673.06675.06677.0

FREQ MHz

6663.06665.06667.06669.06671.06673.06675.06677.0

FREQ MHz

6663.06665.06667.06669.06671.06673.06675.06677.0

FREQ MHz

Lower frame: Real Jy

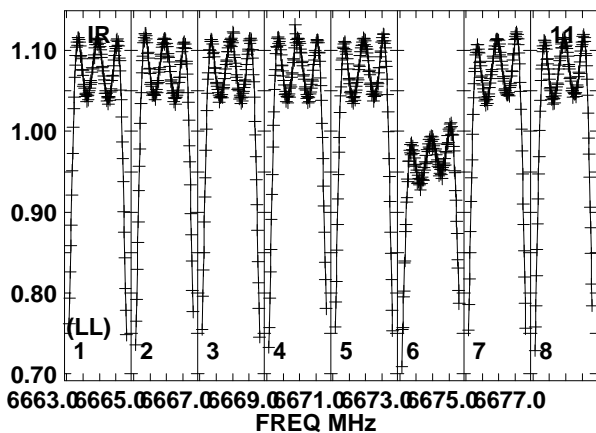
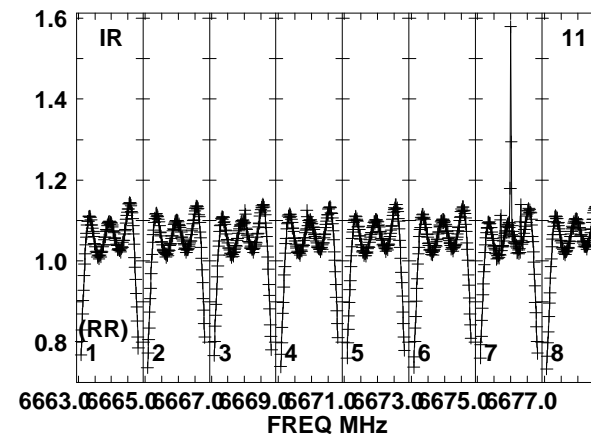
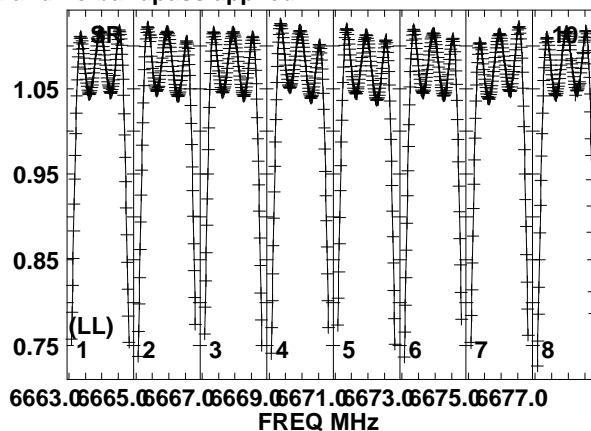
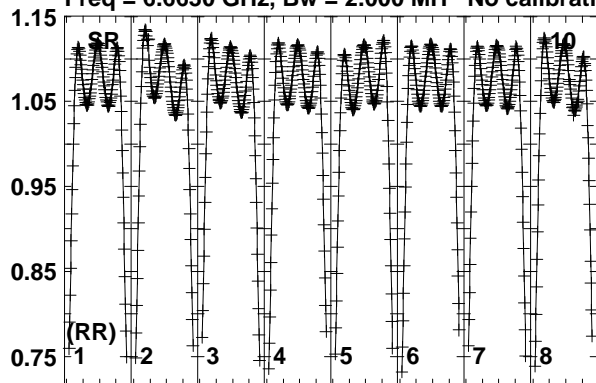
Total-power spectrum Antenna: O8 (05)

Timerange: 01/04:42:31 to 01/04:47:29

Plot file version 405 created 20-MAR-2017 16:01:36

J1925+1227 EM117H 1.UVDATA.1

Freq = 6.6630 GHz, Bw = 2.000 MH No calibration applied and no bandpass applied

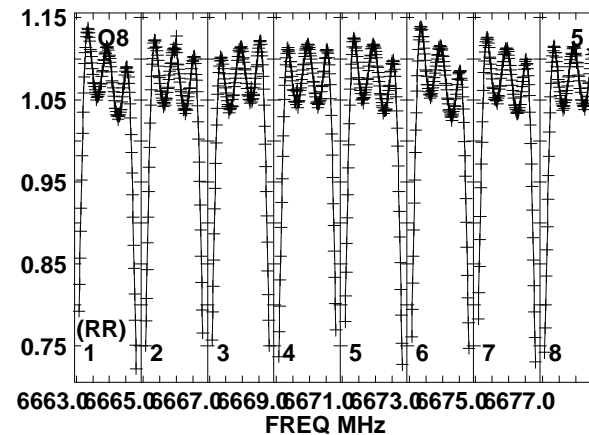
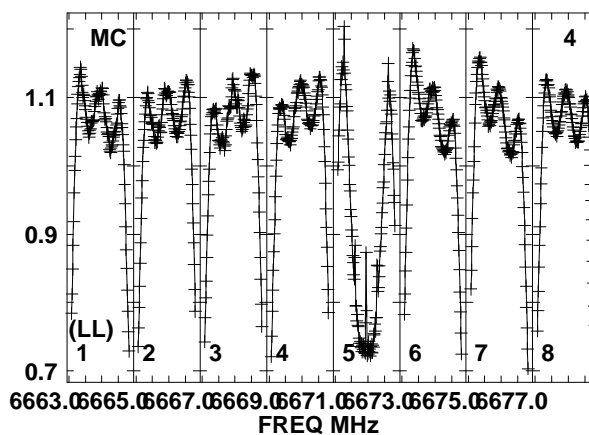
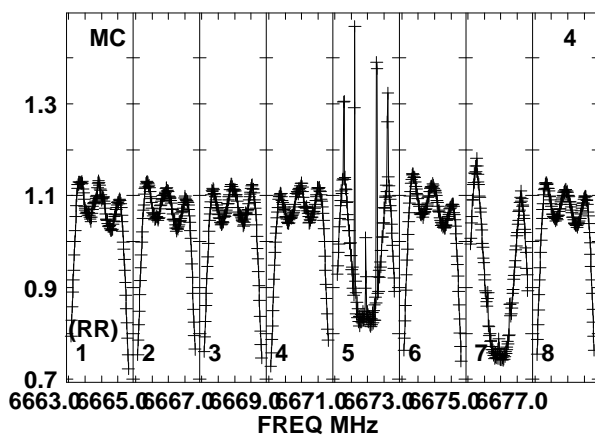
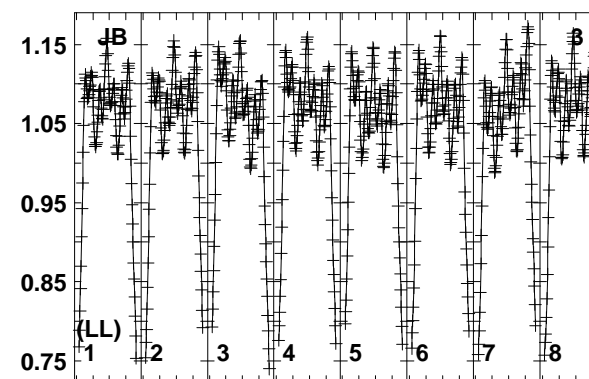
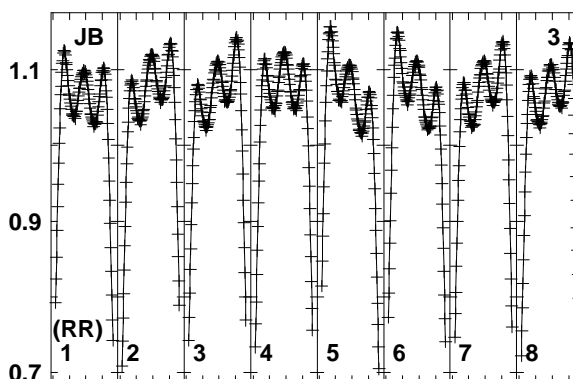
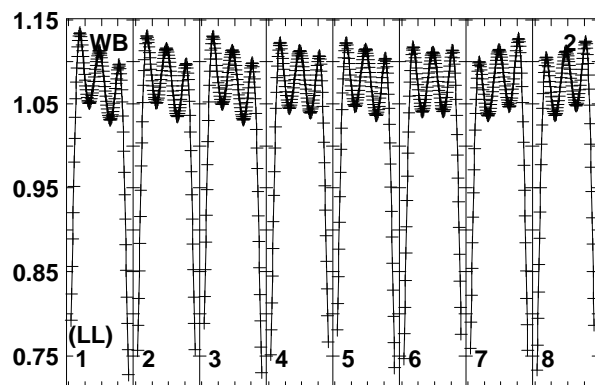
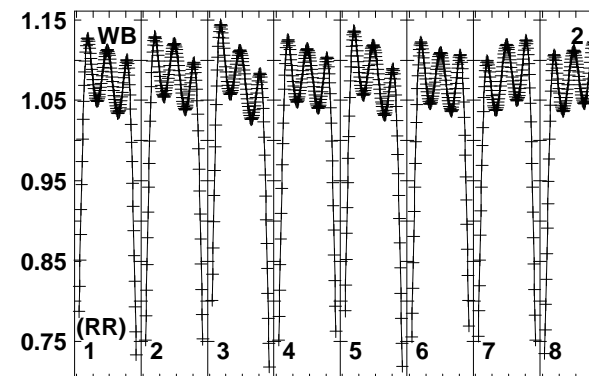
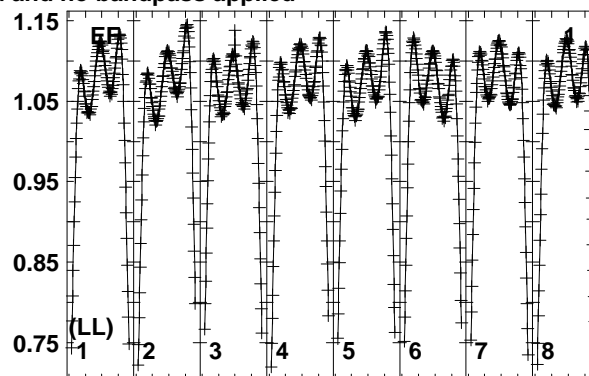
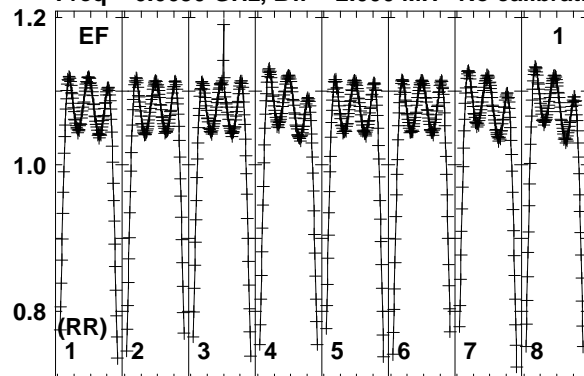


Lower frame: Real Jy  
Total-power spectrum Antenna: SR (10)  
Timerange: 01/04:42:31 to 01/04:47:29

Plot file version 406 created 20-MAR-2017 16:01:36

J2202+4216 EM117H 1.UVDATA.1

Freq = 6.6630 GHz, Bw = 2.000 MH No calibration applied and no bandpass applied



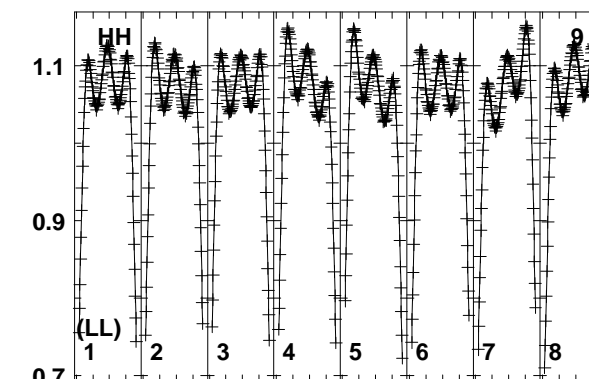
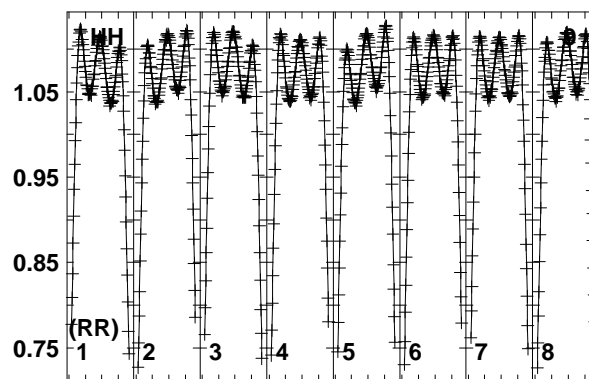
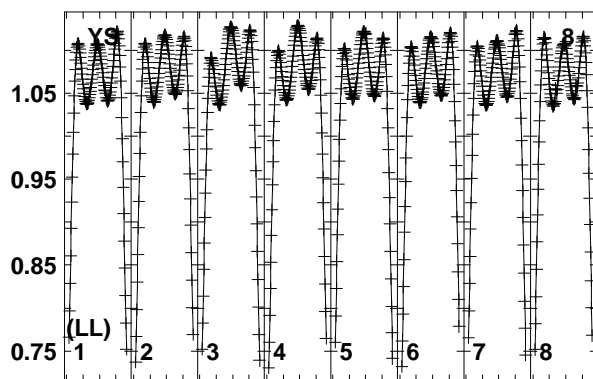
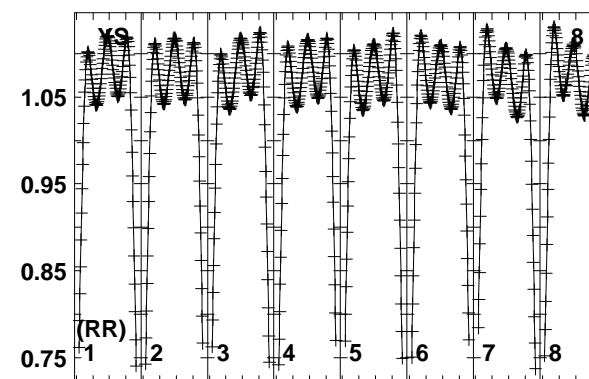
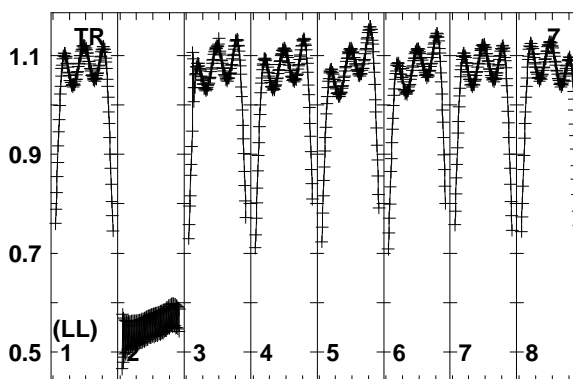
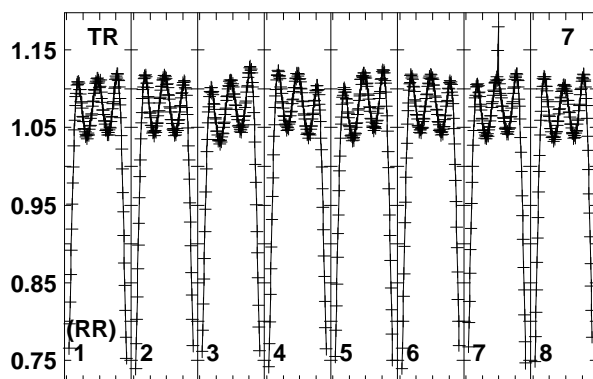
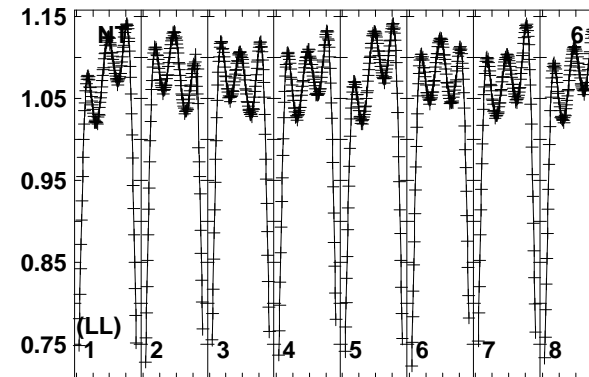
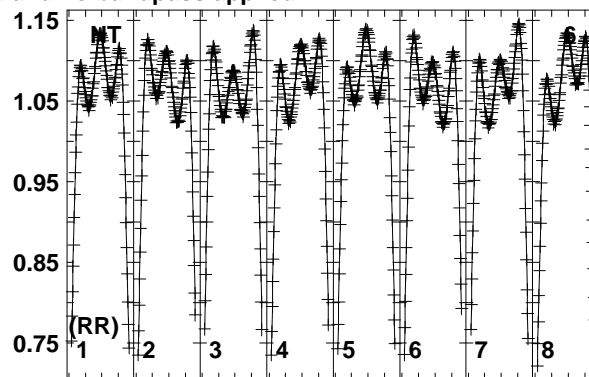
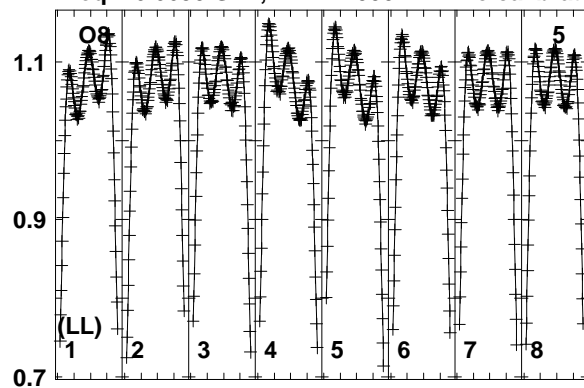
6663.06665.06667.06669.06671.06673.06675.06677.0  
FREQ MHz

6663.06665.06667.06669.06671.06673.06675.06677.0  
FREQ MHz

6663.06665.06667.06669.06671.06673.06675.06677.0  
FREQ MHz

Lower frame: Real Jy  
Total-power spectrum Antenna: EF (01)  
Timerange: 01/04:51 to 01/04:59:59

Plot file version 407 created 20-MAR-2017 16:01:37  
 J2202+4216 EM117H 1.UVDATA.1  
 Freq = 6.6630 GHz, Bw = 2.000 MH No calibration applied and no bandpass applied



6663.06665.06667.06669.06671.06673.06675.06677.0  
 FREQ MHz

6663.06665.06667.06669.06671.06673.06675.06677.0  
 FREQ MHz

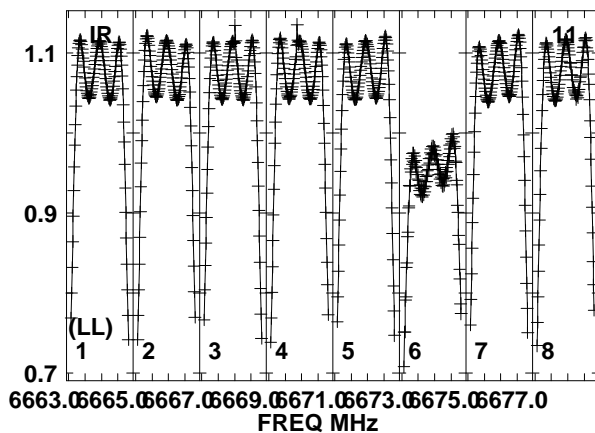
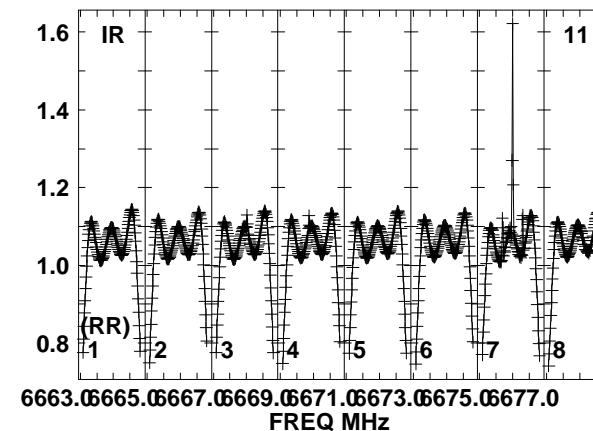
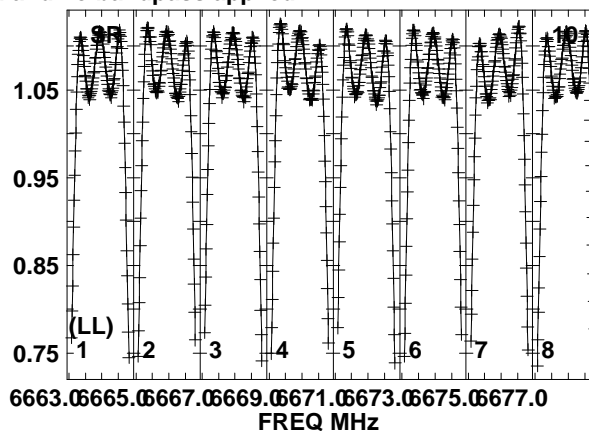
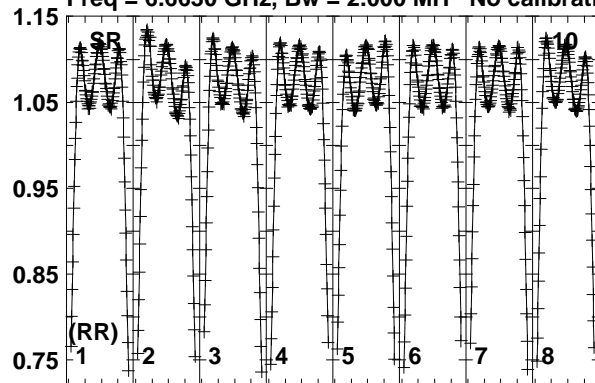
6663.06665.06667.06669.06671.06673.06675.06677.0  
 FREQ MHz

Lower frame: Real Jy  
 Total-power spectrum Antenna: O8 (05)  
 Timerange: 01/04:51:51 to 01/04:59:59

Plot file version 408 created 20-MAR-2017 16:01:38

J2202+4216 EM117H 1.UVDATA.1

Freq = 6.6630 GHz, Bw = 2.000 MH No calibration applied and no bandpass applied



Lower frame: Real Jy  
Total-power spectrum Antenna: SR (10)  
Timerange: 01/04:51:51 to 01/04:59:59