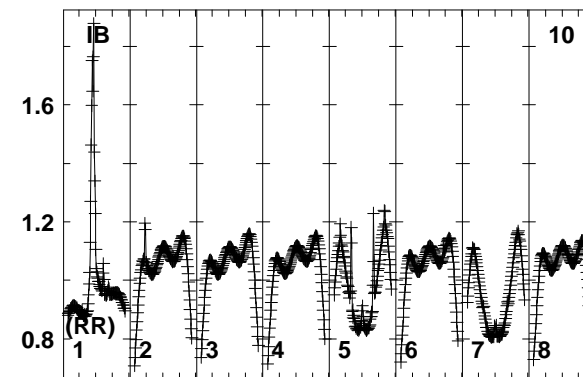
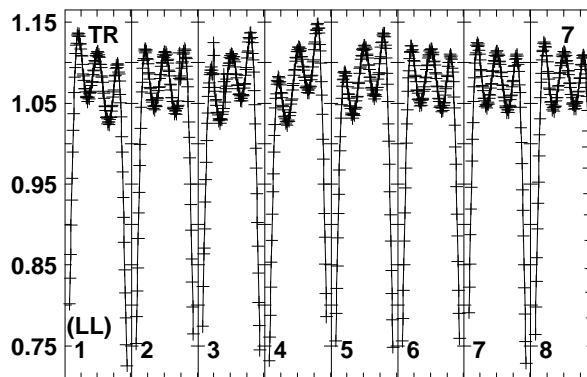
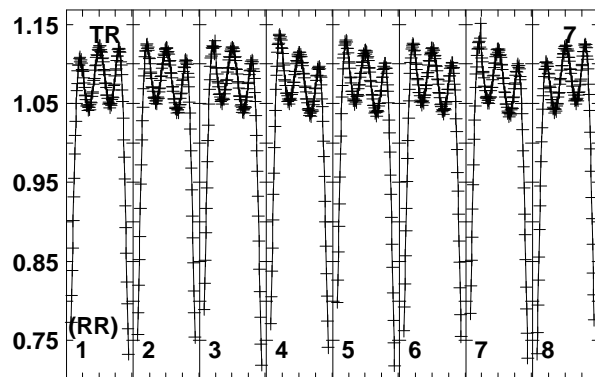
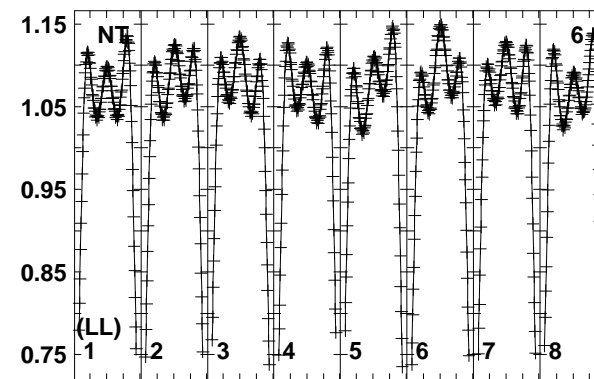
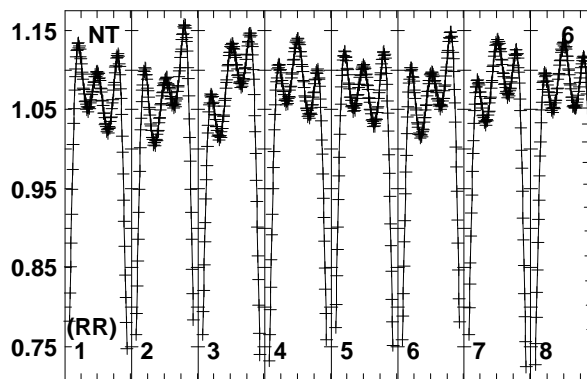
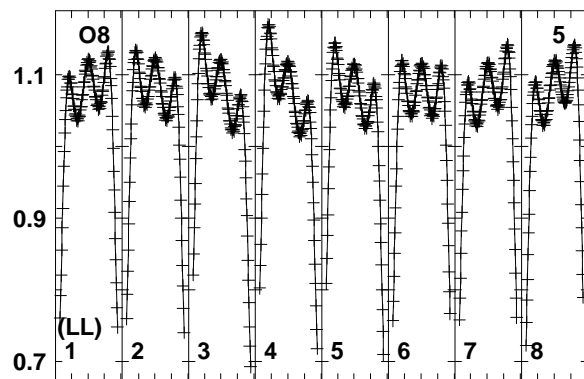
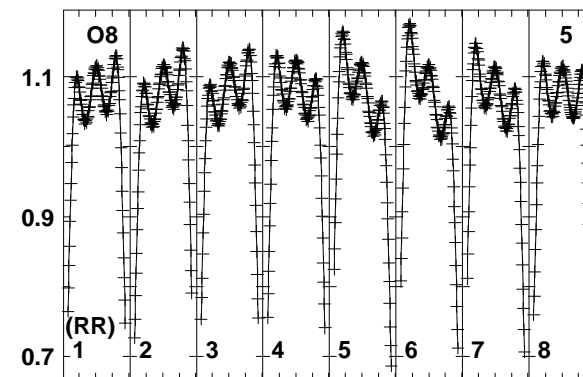
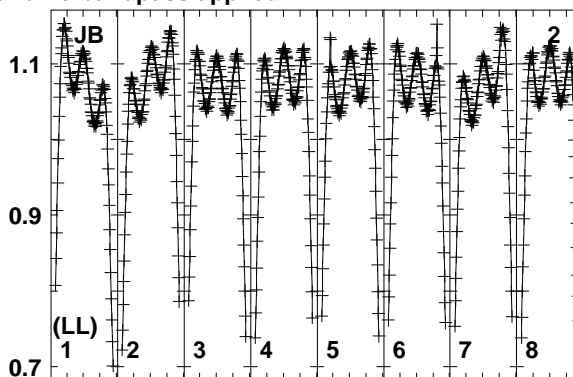
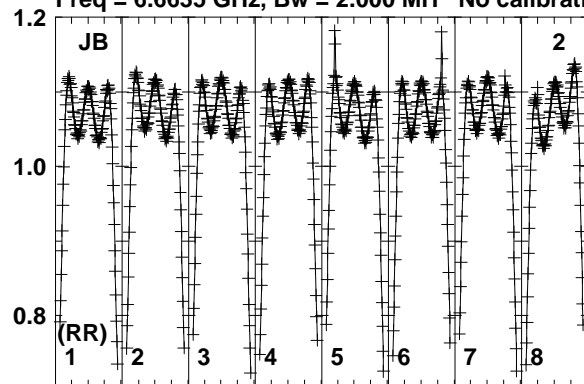


Plot file version 1 created 24-OCT-2018 17:21:44

J2202+4216 EM117N 1.UVDATA.1

Freq = 6.6635 GHz, Bw = 2.000 MH No calibration applied and no bandpass applied



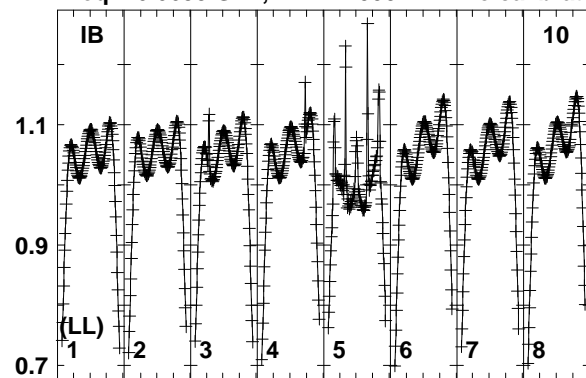
6664.06666.06670.06674.06678.0
FREQ MHz

6664.06666.06670.06674.06678.0
FREQ MHz

6664.06666.06670.06674.06678.0
FREQ MHz

Lower frame: Real Jy
Total-power spectrum Antenna: JB (02)
Timerange: 00/02:30:01 to 00/02:37:59

Plot file version 2 created 24-OCT-2018 17:21:44
J2202+4216 EM117N 1.UVDATA.1
Freq = 6.6635 GHz, Bw = 2.000 MH No calibration applied and no bandpass applied

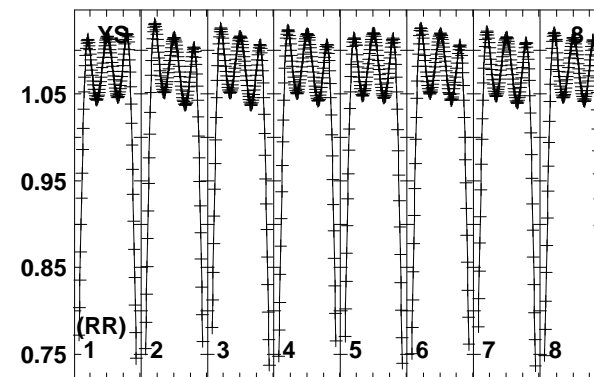
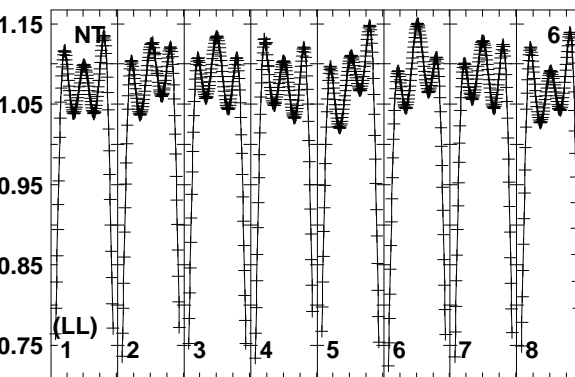
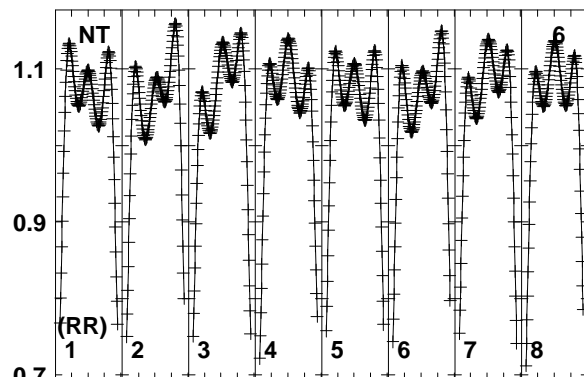
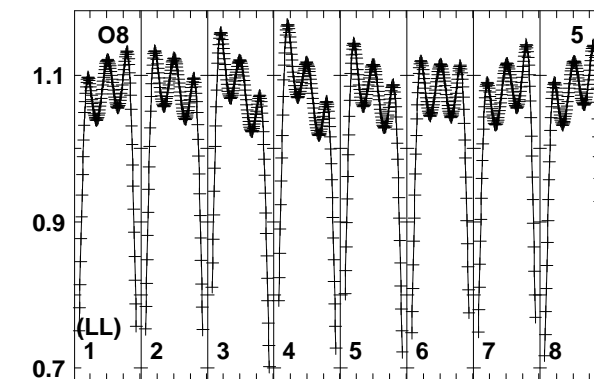
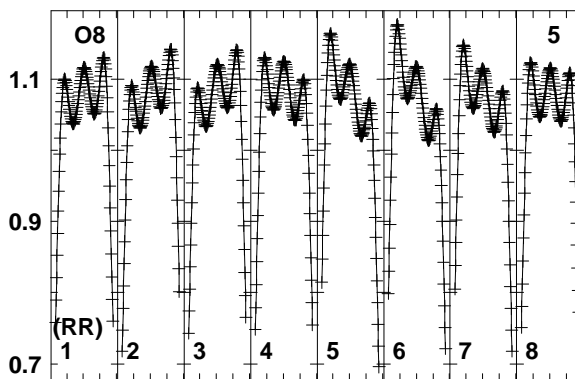
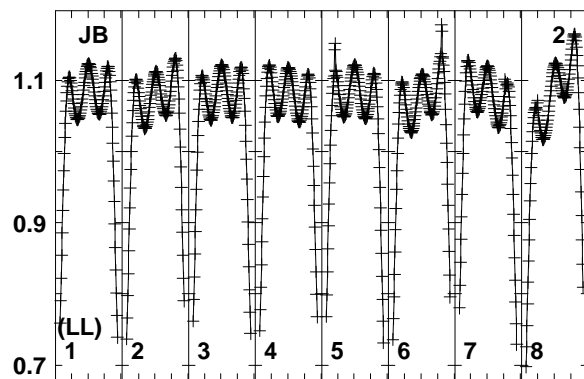
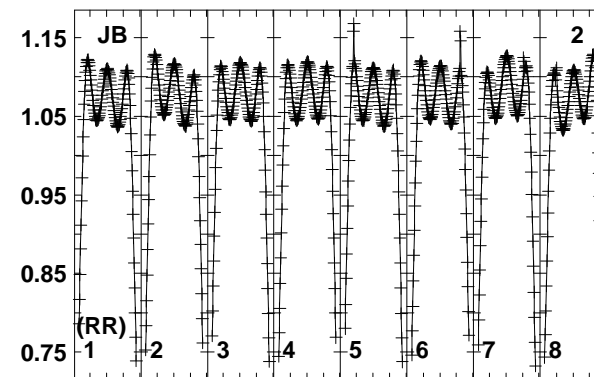
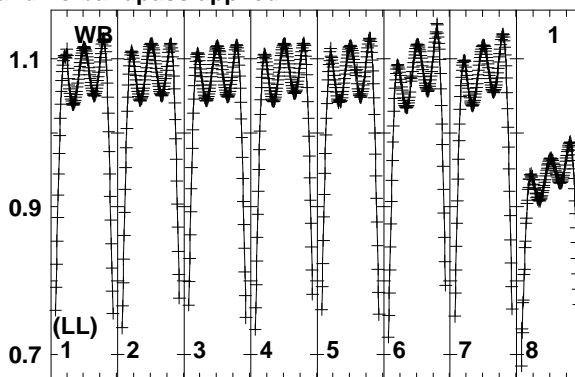
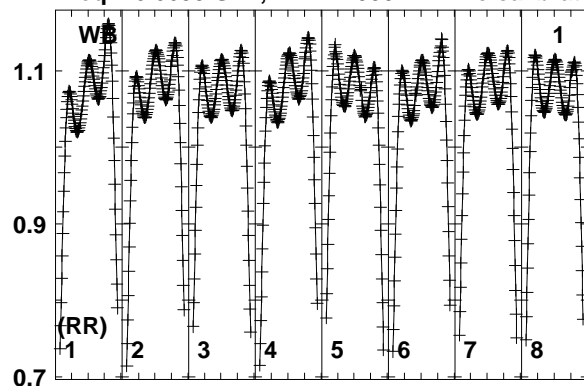


Lower frame: Real Jy
Total-power spectrum Antenna: IB (10)
Timerange: 00/02:30:01 to 00/02:37:59

Plot file version 3 created 24-OCT-2018 17:21:45

J1331+3030 EM117N 1.UVDATA.1

Freq = 6.6635 GHz, Bw = 2.000 MH No calibration applied and no bandpass applied



6664.06666.06668.06670.06672.06674.06676.06678.0
FREQ MHz

6664.06666.06668.06670.06672.06674.06676.06678.0
FREQ MHz

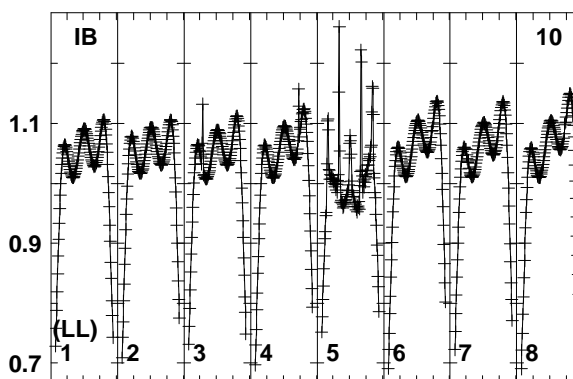
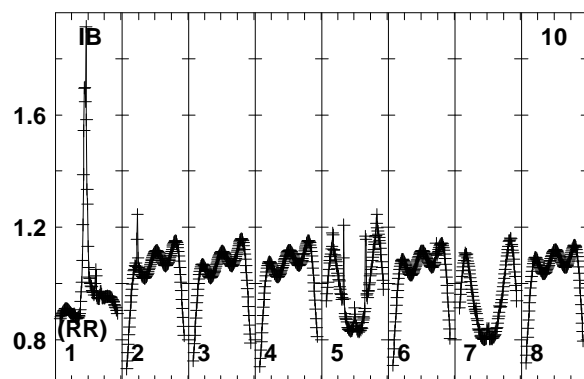
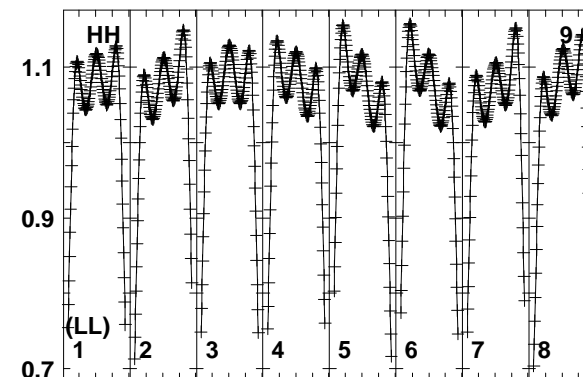
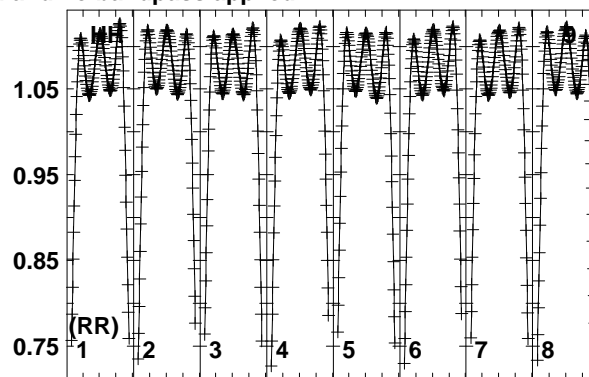
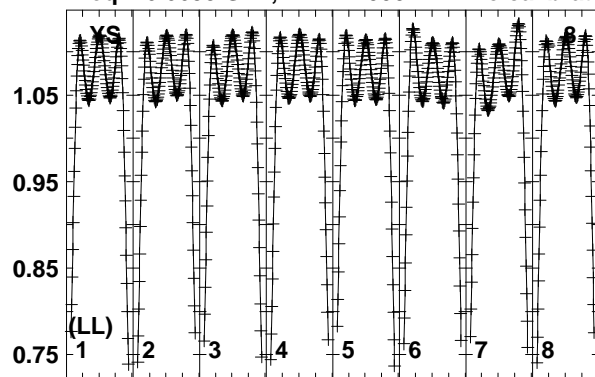
6664.06666.06668.06670.06672.06674.06676.06678.0
FREQ MHz

Lower frame: Real Jy
Total-power spectrum Antenna: WB (01)
Timerange: 00/02:45:36 to 00/02:50:34

Plot file version 4 created 24-OCT-2018 17:21:45

J1331+3030 EM117N 1.UVDATA.1

Freq = 6.6635 GHz, Bw = 2.000 MH No calibration applied and no bandpass applied

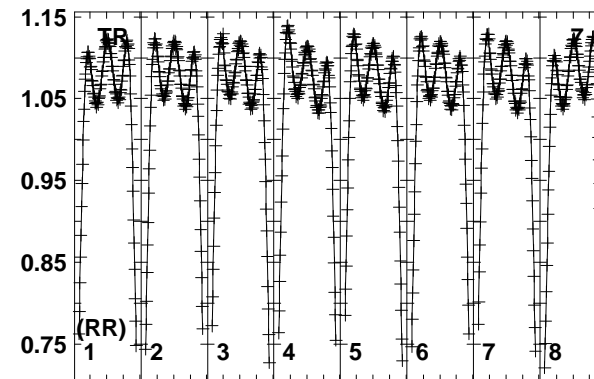
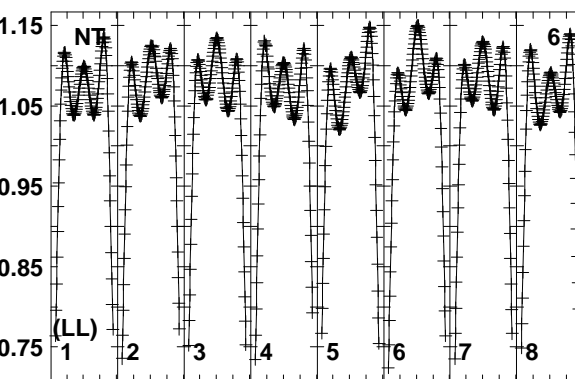
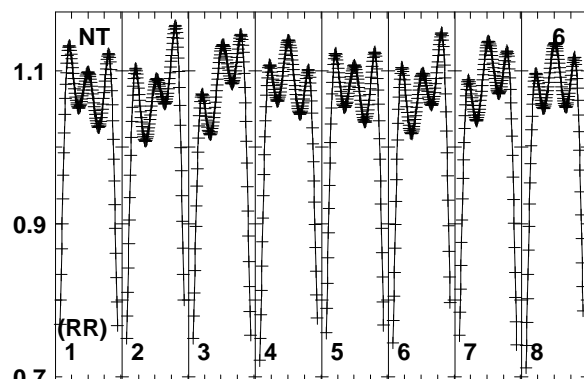
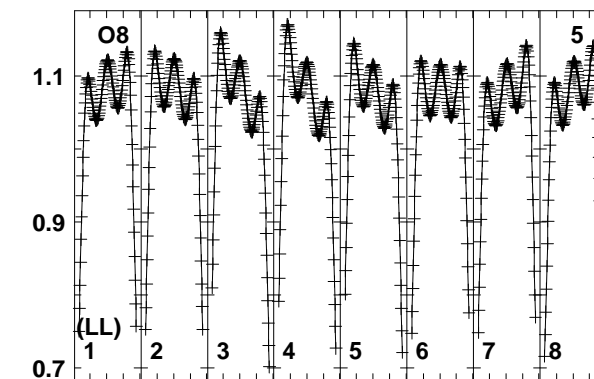
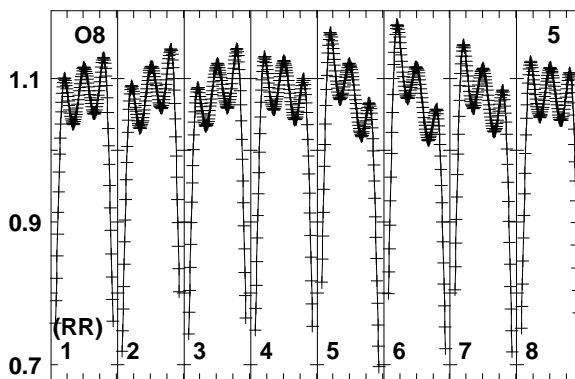
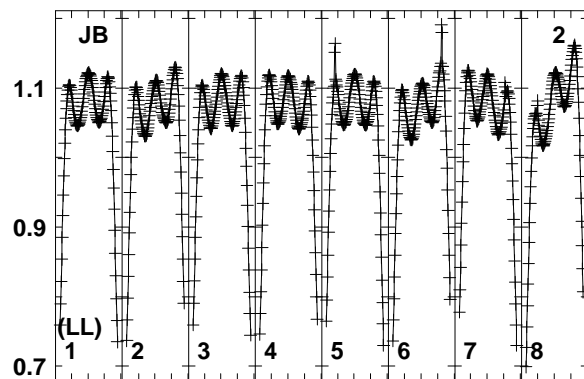
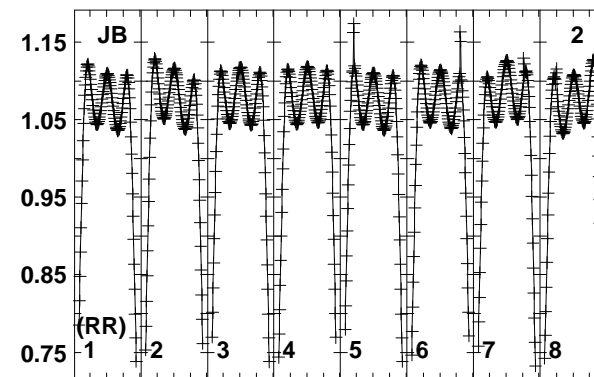
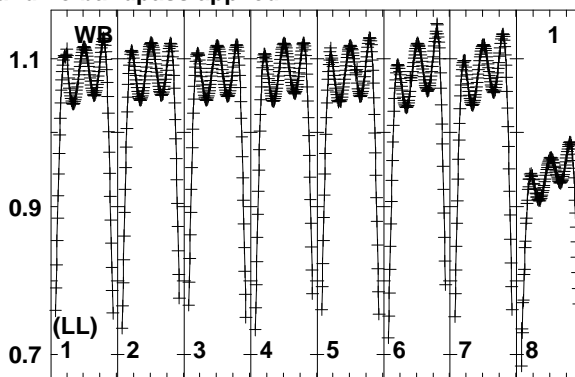
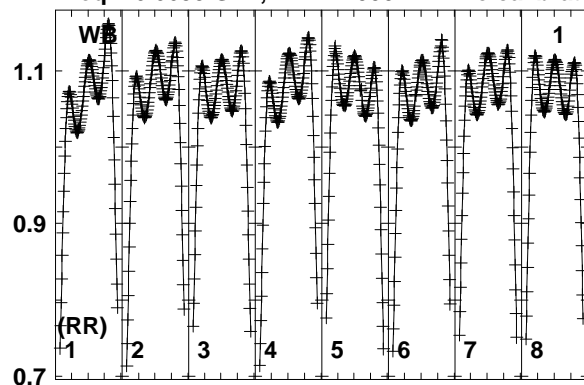


Lower frame: Real Jy
Total-power spectrum Antenna: YS (08)
Timerange: 00/02:45:36 to 00/02:50:34

Plot file version 5 created 24-OCT-2018 17:21:46

J1331+3030 EM117N 1.UVDATA.1

Freq = 6.6635 GHz, Bw = 2.000 MH No calibration applied and no bandpass applied



6664.06666.06668.06670.06672.06674.06676.06678.0
FREQ MHz

6664.06666.06668.06670.06672.06674.06676.06678.0
FREQ MHz

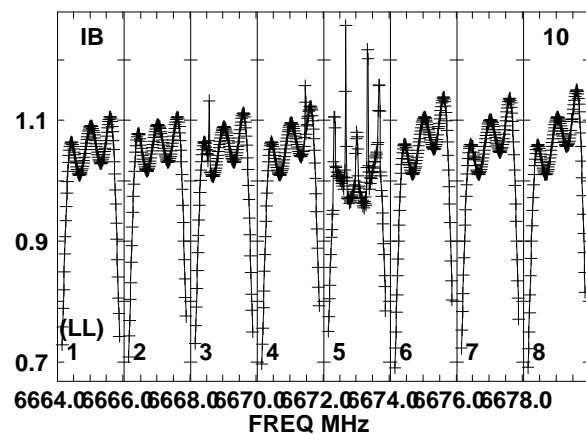
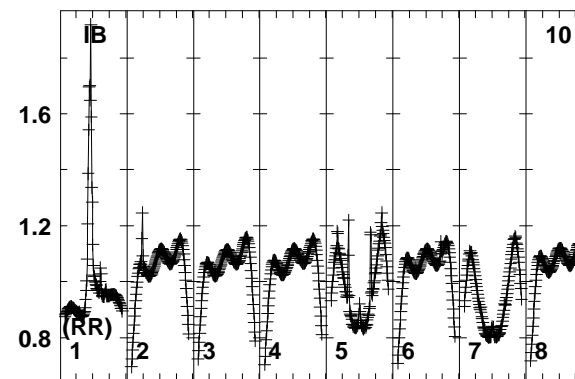
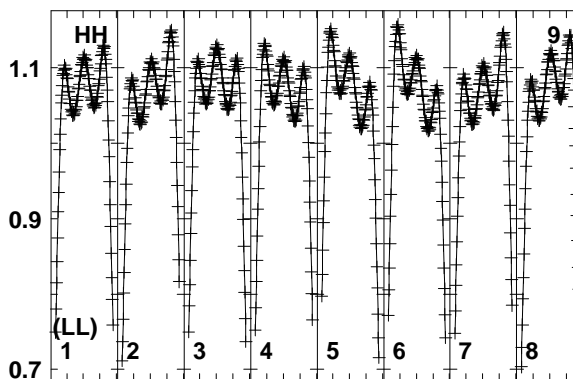
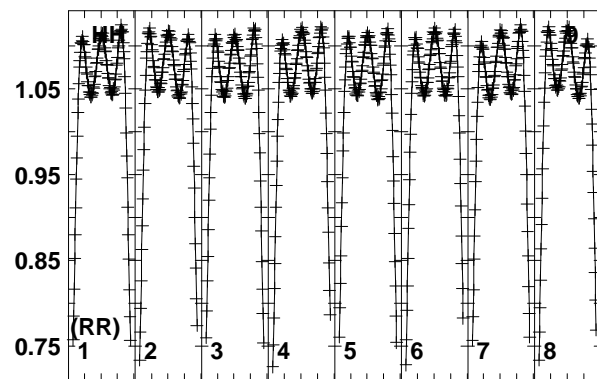
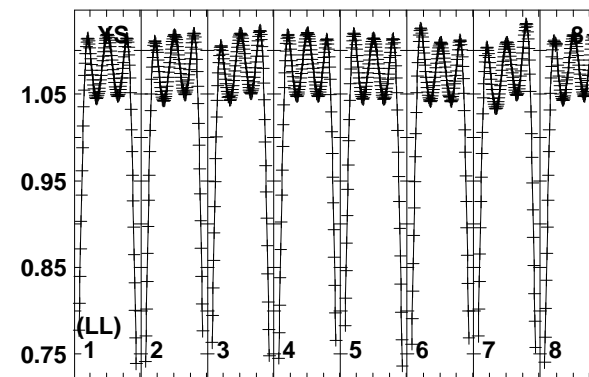
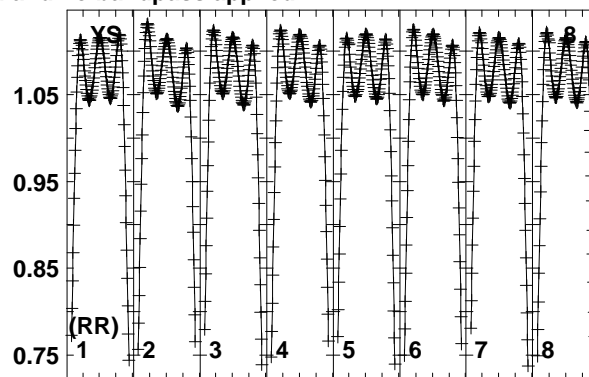
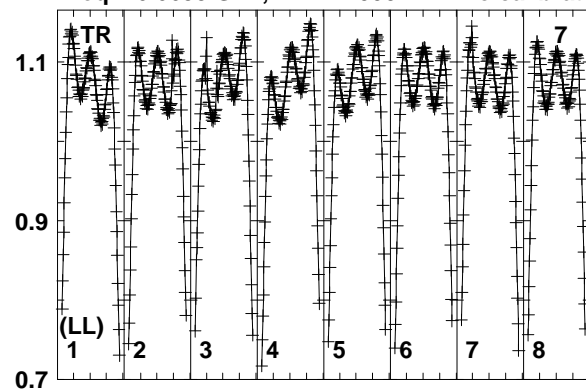
6664.06666.06668.06670.06672.06674.06676.06678.0
FREQ MHz

Lower frame: Real Jy
Total-power spectrum Antenna: WB (01)
Timerange: 00/02:51:06 to 00/02:59:04

Plot file version 6 created 24-OCT-2018 17:21:47

J1331+3030 EM117N 1.UVDATA.1

Freq = 6.6635 GHz, Bw = 2.000 MH No calibration applied and no bandpass applied



6664.06666.06668.06670.06672.06674.06676.06678.0

FREQ MHz

Lower frame: Real Jy

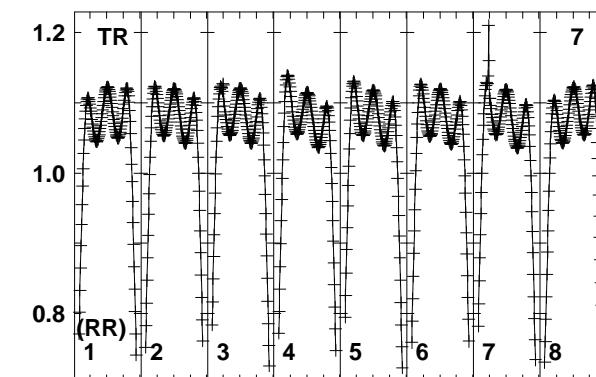
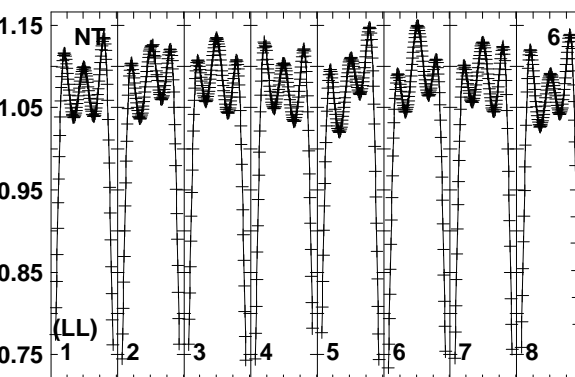
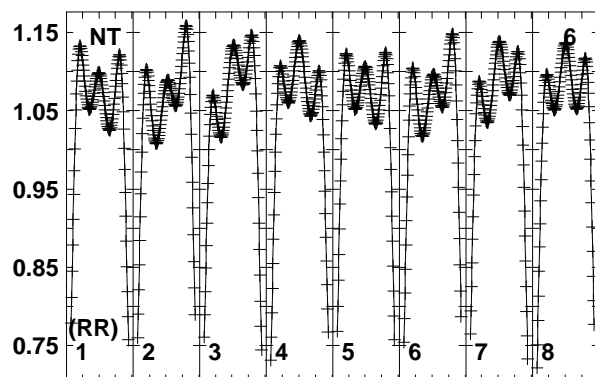
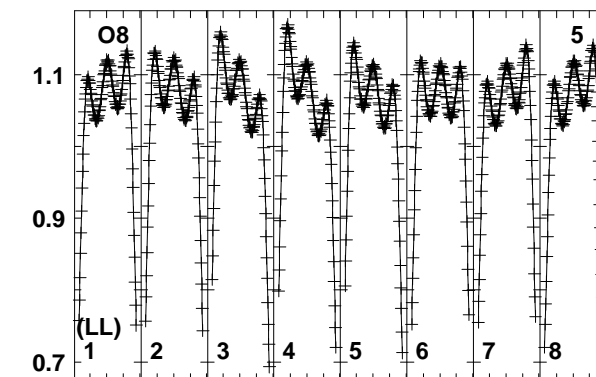
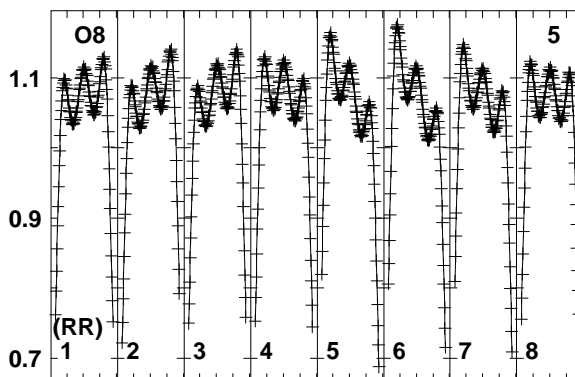
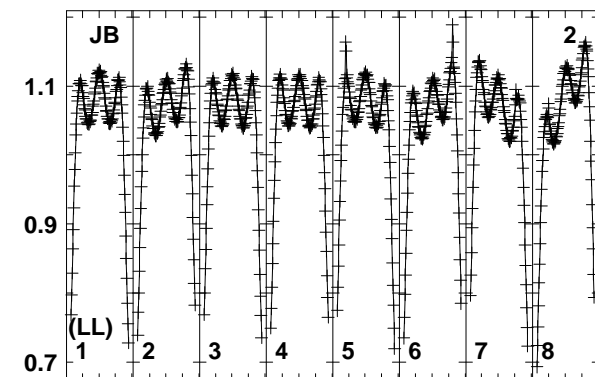
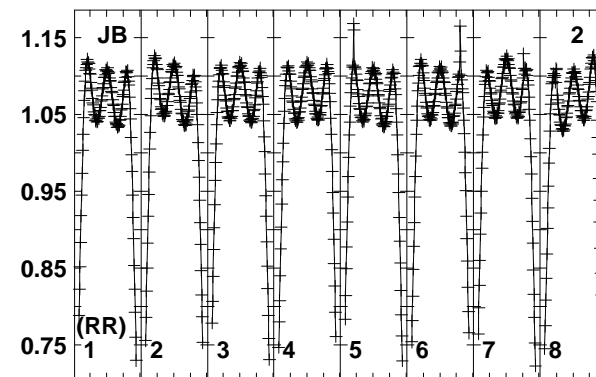
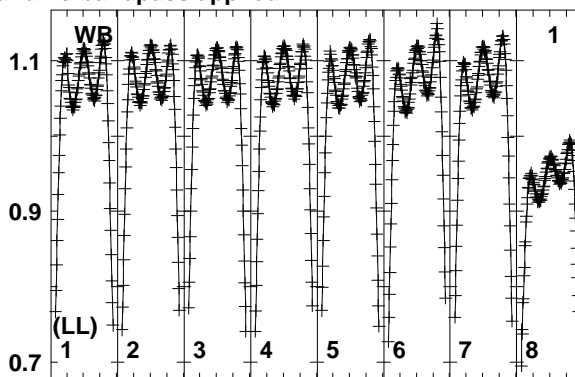
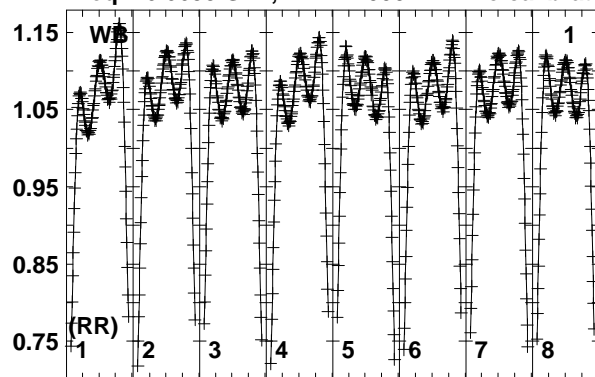
Total-power spectrum Antenna: TR (07)

Timerange: 00/02:51:06 to 00/02:59:04

Plot file version 7 created 24-OCT-2018 17:21:48

3C345 EM117N 1.UVDATA.1

Freq = 6.6635 GHz, Bw = 2.000 MH No calibration applied and no bandpass applied



6664.06666.06668.06670.06672.06674.06676.06678.0
FREQ MHz

6664.06666.06668.06670.06672.06674.06676.06678.0
FREQ MHz

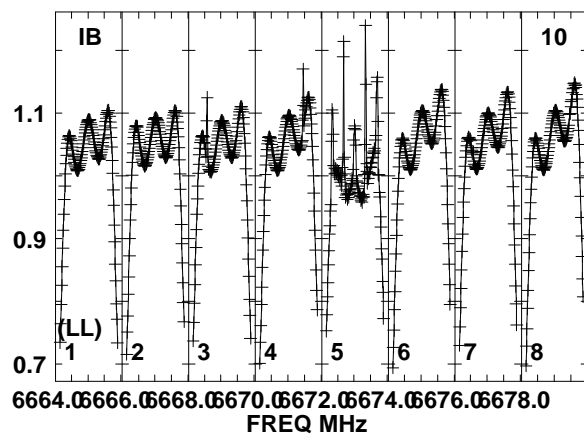
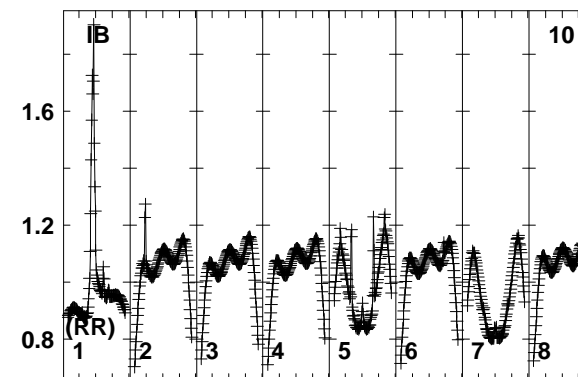
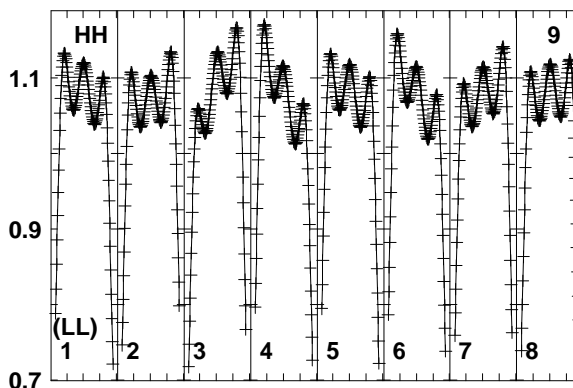
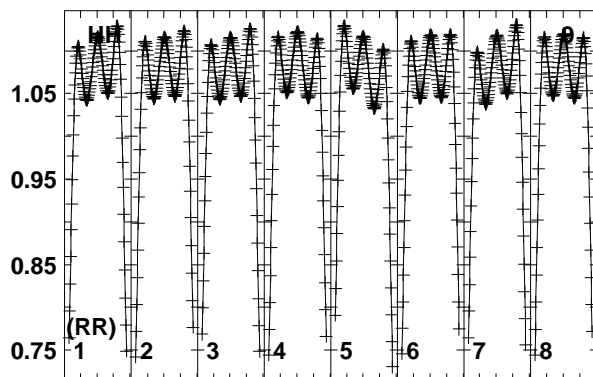
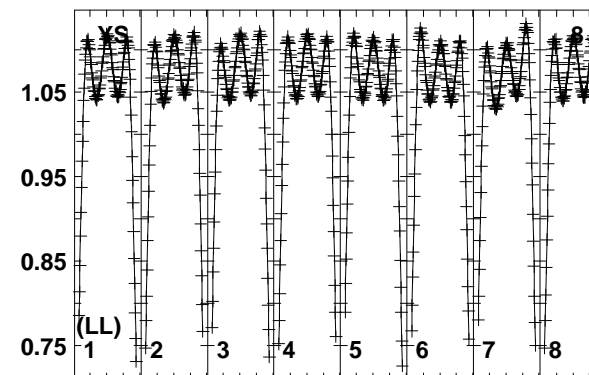
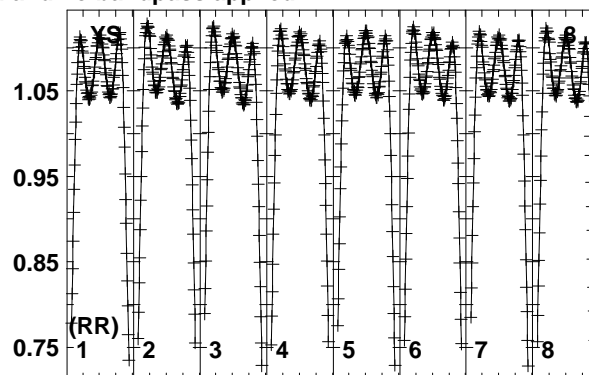
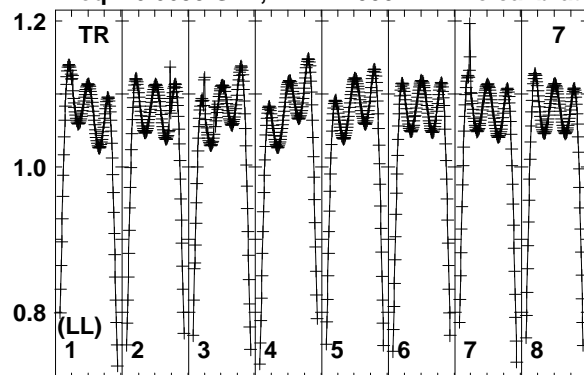
6664.06666.06668.06670.06672.06674.06676.06678.0
FREQ MHz

Lower frame: Real Jy
Total-power spectrum Antenna: WB (01)
Timerange: 00/03:03:32 to 00/03:13:30

Plot file version 8 created 24-OCT-2018 17:21:48

3C345 EM117N 1.UVDATA.1

Freq = 6.6635 GHz, Bw = 2.000 MH No calibration applied and no bandpass applied



6664.06666.06668.06670.06672.06674.06676.06678.0

FREQ MHz

Lower frame: Real Jy

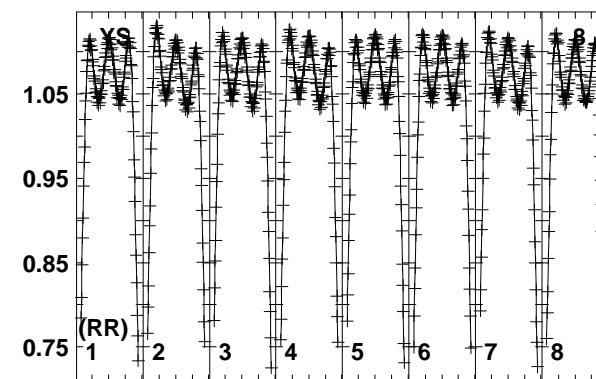
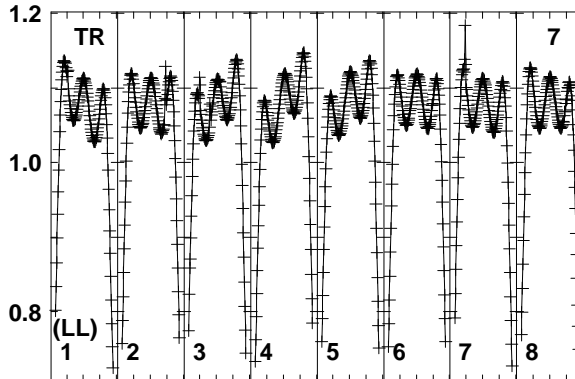
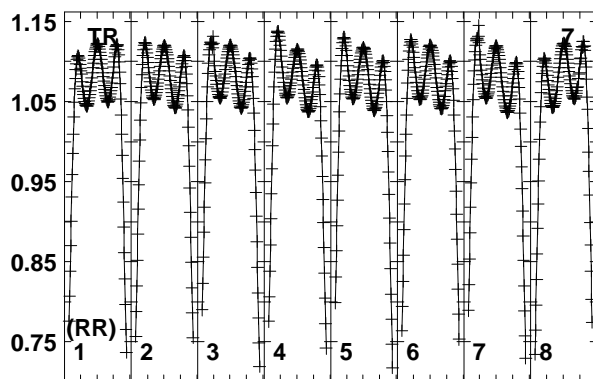
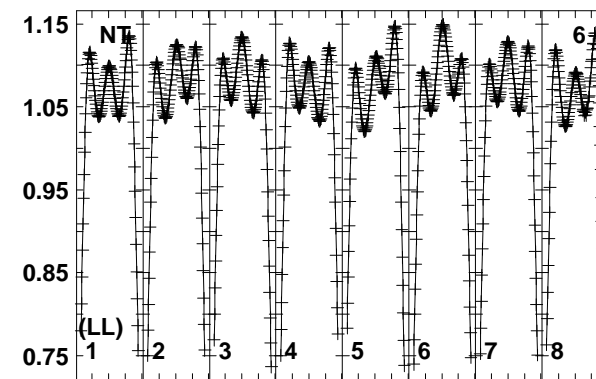
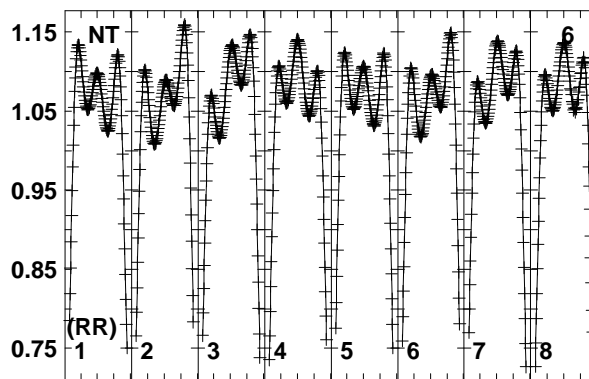
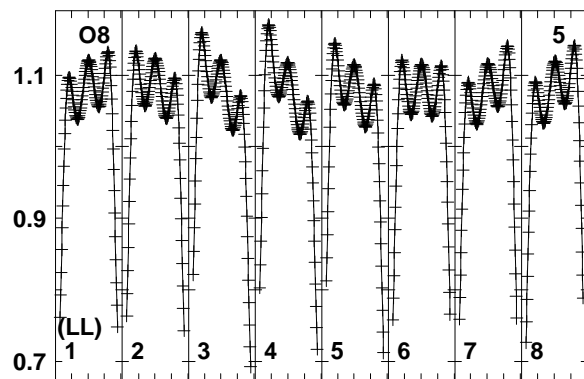
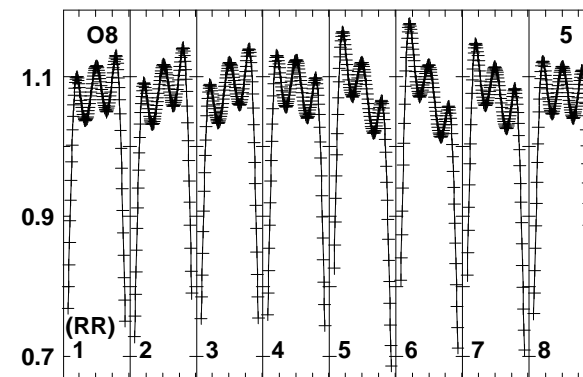
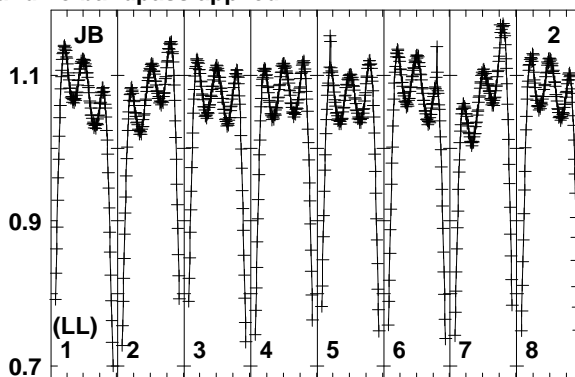
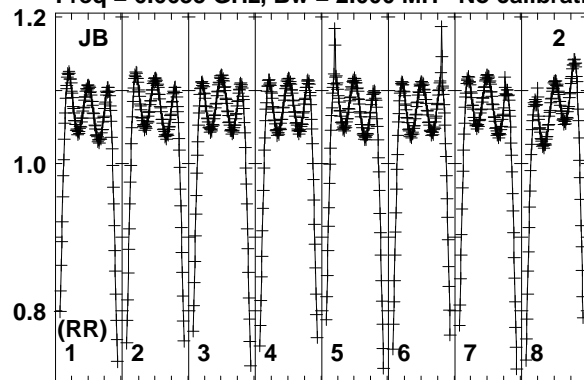
Total-power spectrum Antenna: TR (07)

Timerange: 00/03:03:32 to 00/03:13:30

Plot file version 9 created 24-OCT-2018 17:21:49

J2202+4216 EM117N 1.UVDATA.1

Freq = 6.6635 GHz, Bw = 2.000 MH No calibration applied and no bandpass applied



6664.06666.06668.06670.06672.06674.06676.06678.0
FREQ MHz

6664.06666.06668.06670.06672.06674.06676.06678.0
FREQ MHz

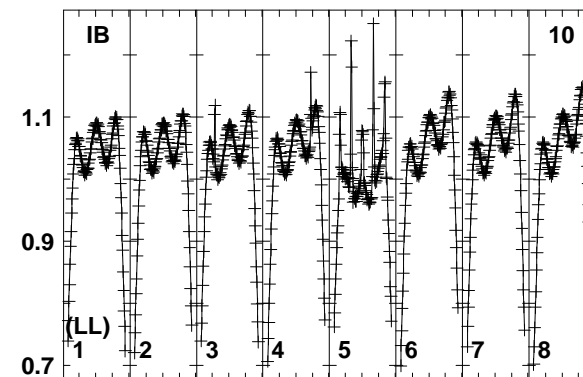
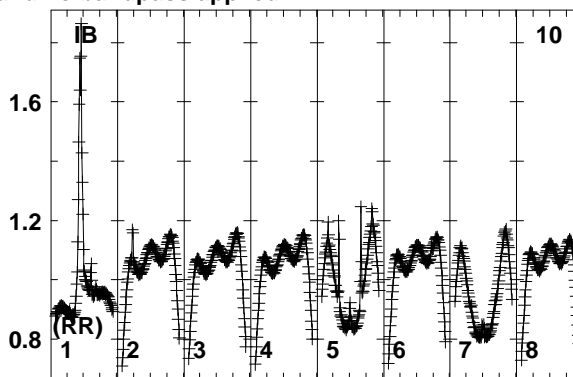
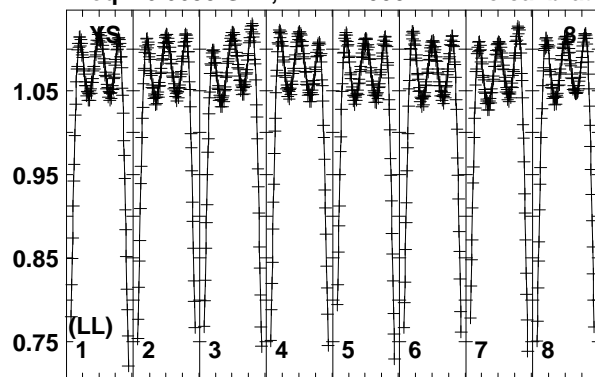
6664.06666.06668.06670.06672.06674.06676.06678.0
FREQ MHz

Lower frame: Real Jy
Total-power spectrum Antenna: JB (02)
Timerange: 00/03:18:12 to 00/03:26:10

Plot file version 10 created 24-OCT-2018 17:21:50

J2202+4216 EM117N 1.UVDATA.1

Freq = 6.6635 GHz, Bw = 2.000 MH No calibration applied and no bandpass applied

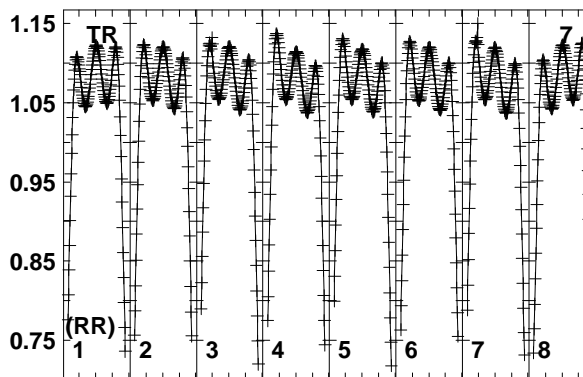
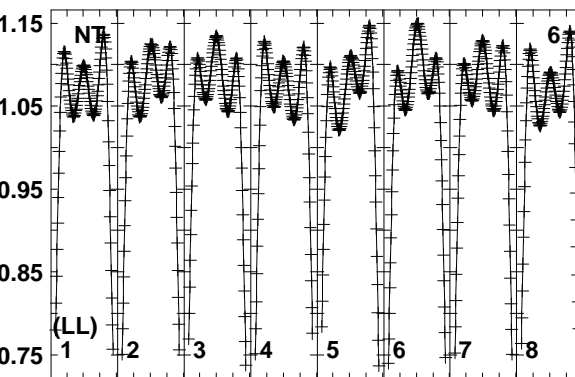
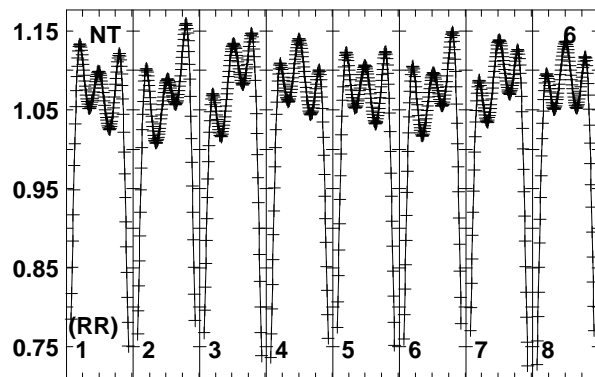
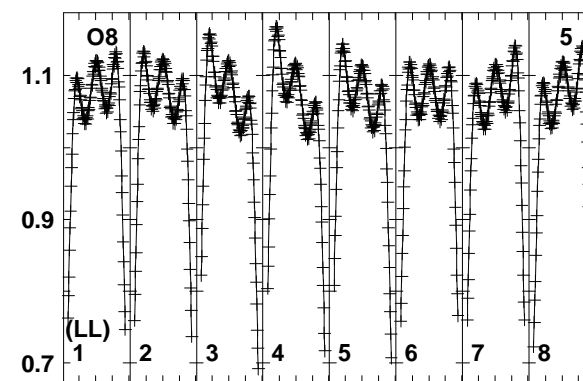
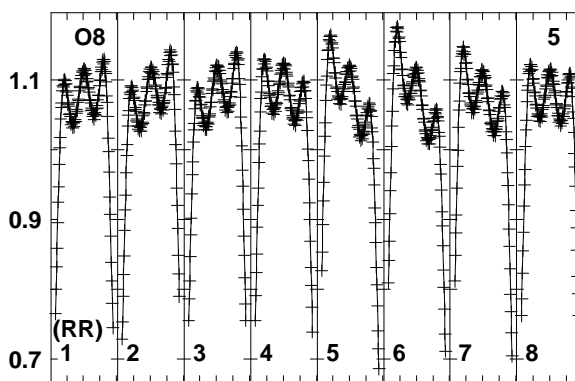
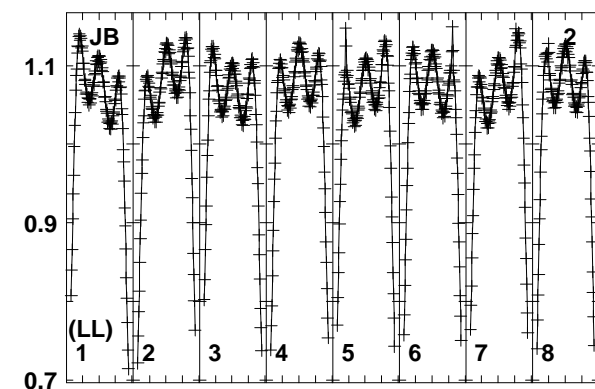
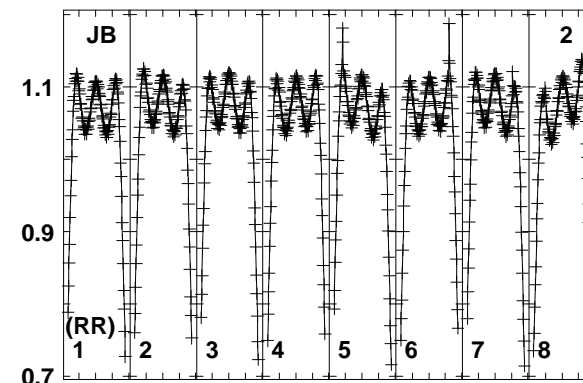
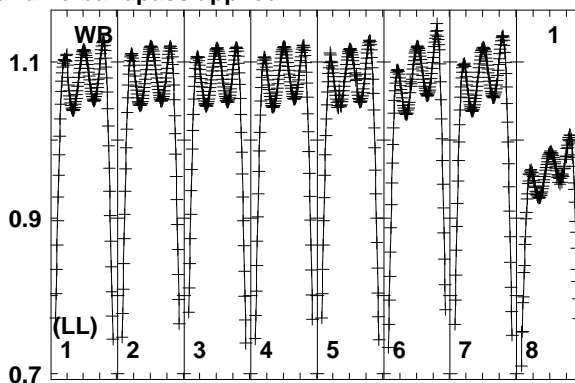
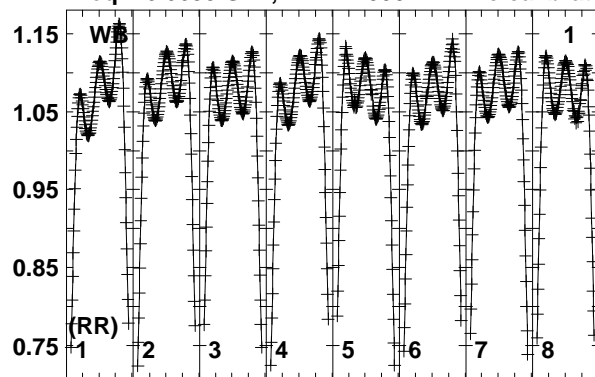


Lower frame: Real Jy
Total-power spectrum Antenna: YS (08)
Timerange: 00/03:18:12 to 00/03:26:10

Plot file version 11 created 24-OCT-2018 17:21:50

J1821-0502 EM117N 1.UVDATA.1

Freq = 6.6635 GHz, Bw = 2.000 MH No calibration applied and no bandpass applied



6664.06666.06668.06670.06672.06674.06676.06678.0
FREQ MHz

6664.06666.06668.06670.06672.06674.06676.06678.0
FREQ MHz

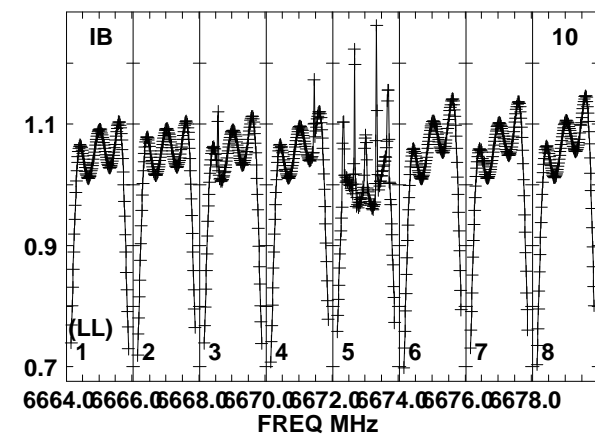
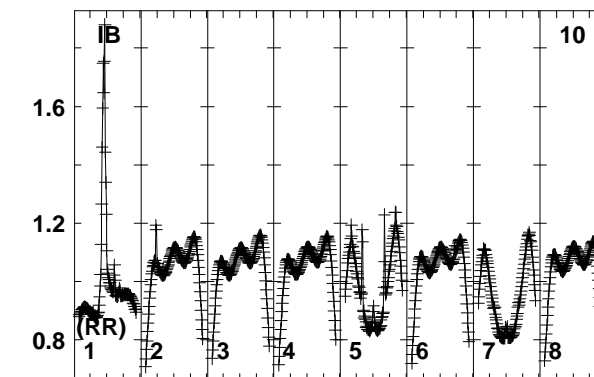
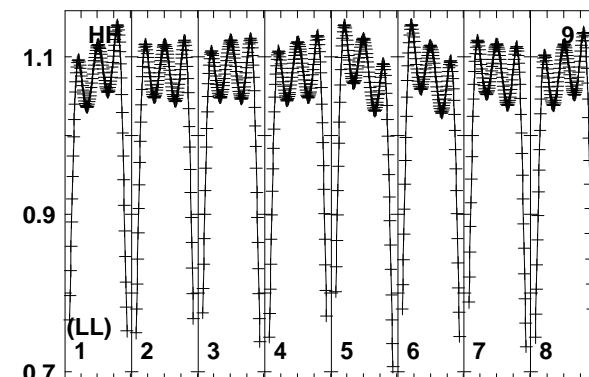
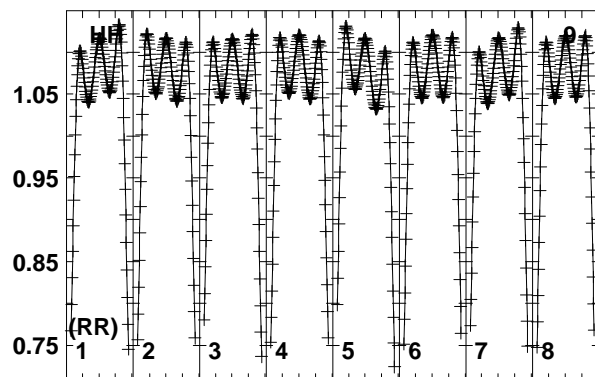
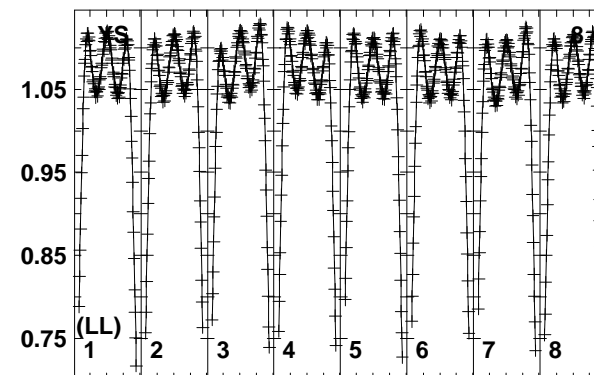
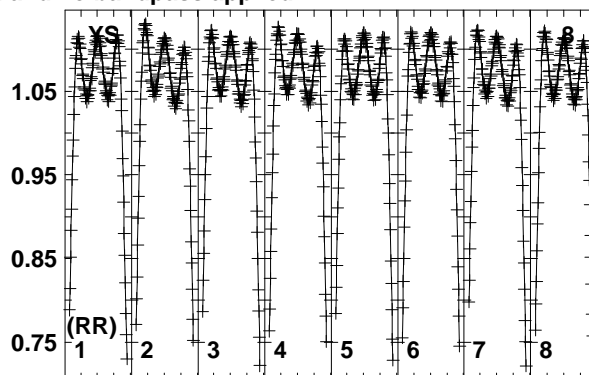
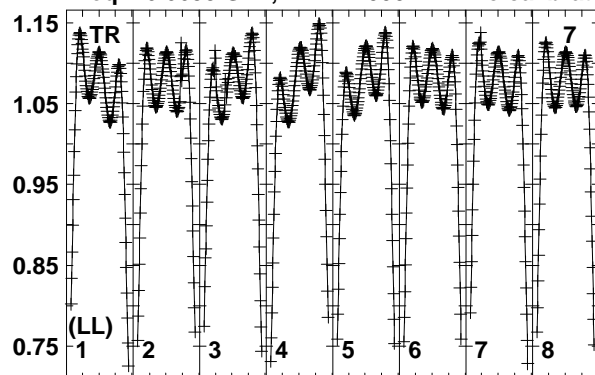
6664.06666.06668.06670.06672.06674.06676.06678.0
FREQ MHz

Lower frame: Real Jy
Total-power spectrum Antenna: WB (01)
Timerange: 00/03:30:07 to 00/03:35:05

Plot file version 12 created 24-OCT-2018 17:21:51

J1821-0502 EM117N 1.UVDATA.1

Freq = 6.6635 GHz, Bw = 2.000 MH No calibration applied and no bandpass applied



6664.06666.06668.06670.06672.06674.06676.06678.0

FREQ MHz

Lower frame: Real Jy

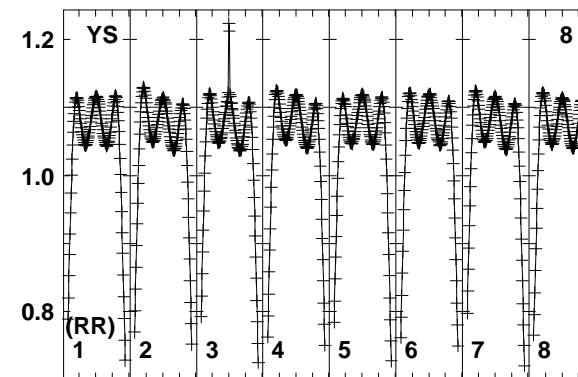
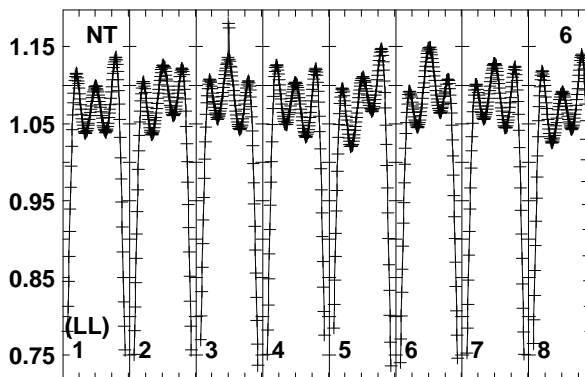
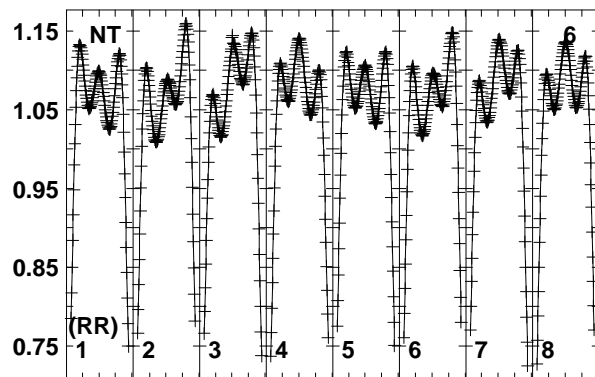
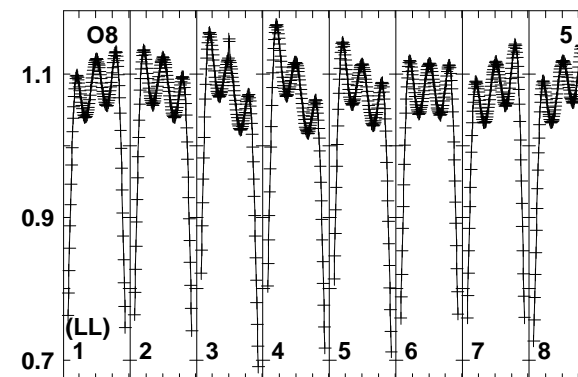
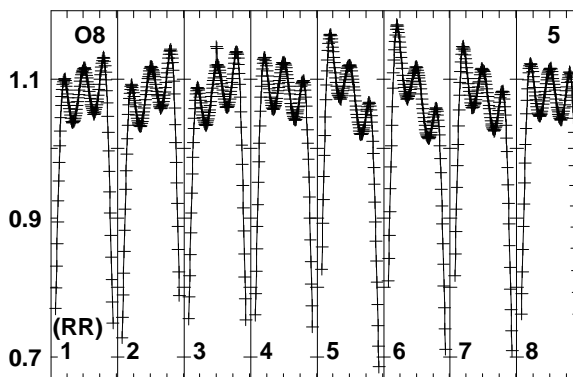
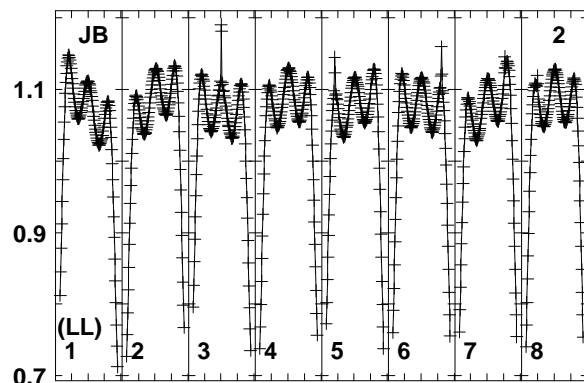
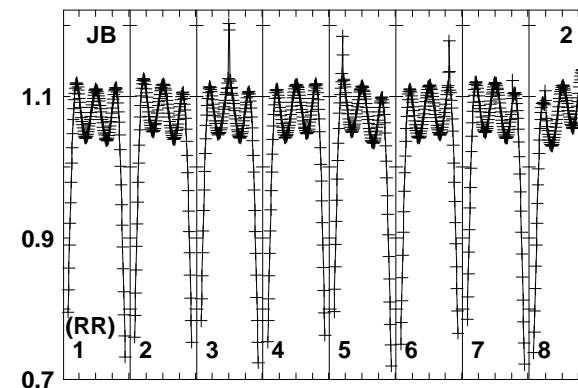
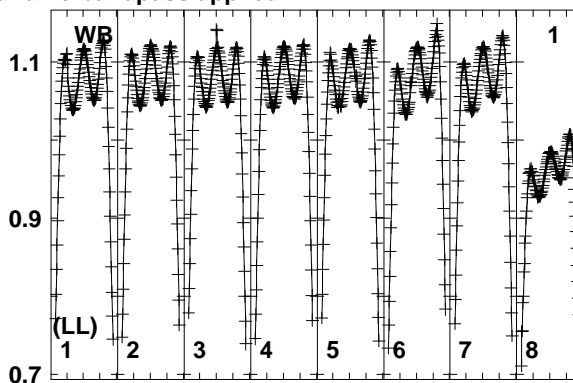
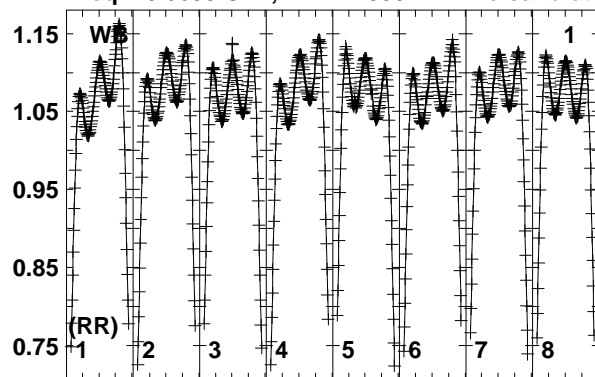
Total-power spectrum Antenna: TR (07)

Timerange: 00/03:30:07 to 00/03:35:05

Plot file version 13 created 24-OCT-2018 17:21:51

G25.65+1.05 EM117N 1.UVDATA.1

Freq = 6.6635 GHz, Bw = 2.000 MH No calibration applied and no bandpass applied



6664.06666.06670.06674.06678.0
FREQ MHz

6664.06666.06670.06674.06678.0
FREQ MHz

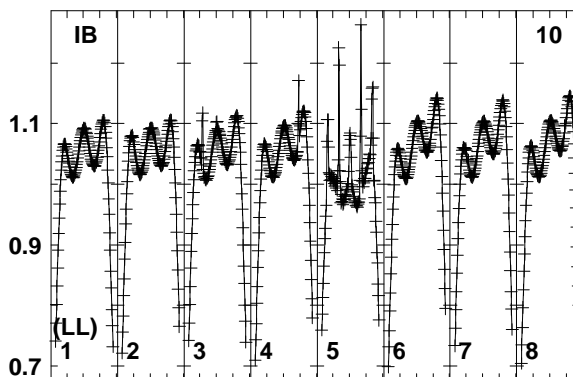
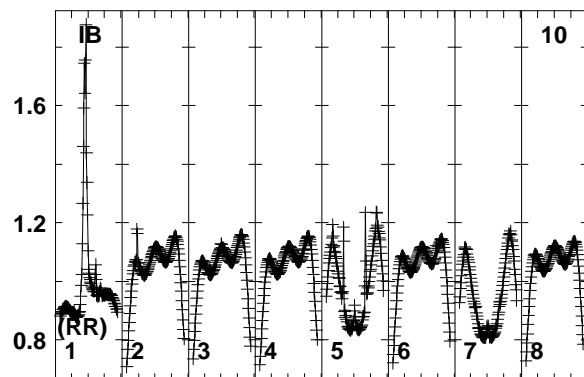
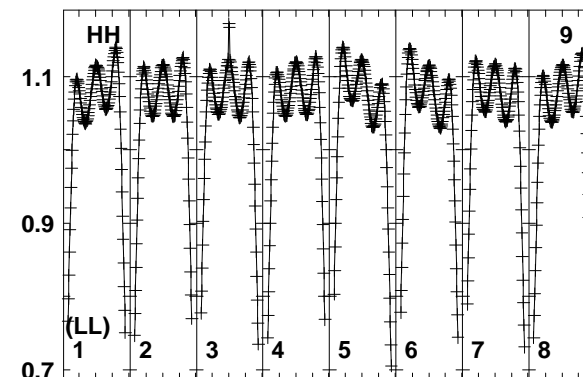
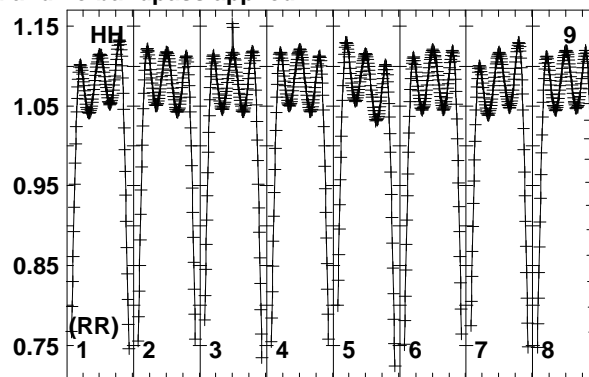
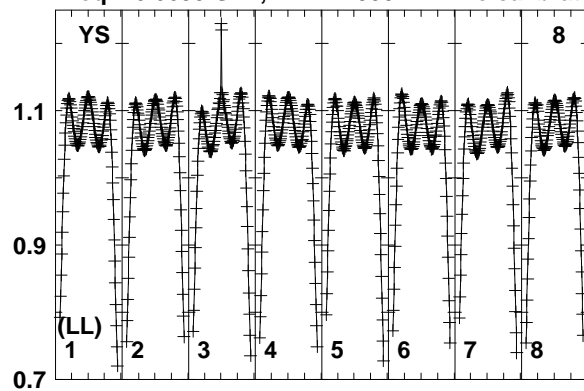
6664.06666.06670.06674.06678.0
FREQ MHz

Lower frame: Real Jy
Total-power spectrum Antenna: WB (01)
Timerange: 00/03:35:07 to 00/03:37:05

Plot file version 14 created 24-OCT-2018 17:21:53

G25.65+1.05 EM117N 1.UVDATA.1

Freq = 6.6635 GHz, Bw = 2.000 MH No calibration applied and no bandpass applied

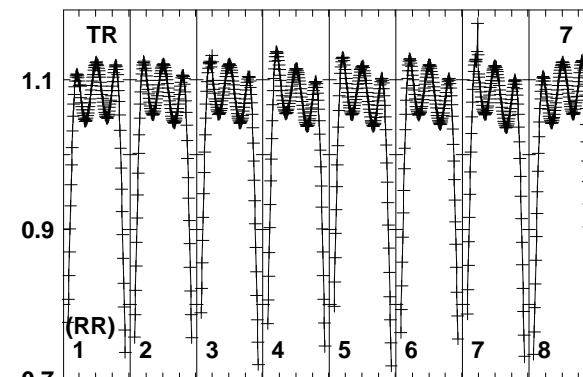
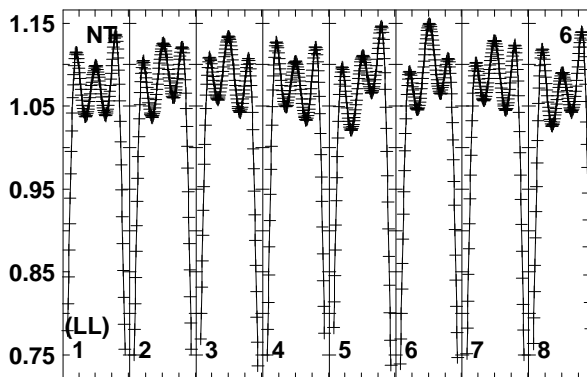
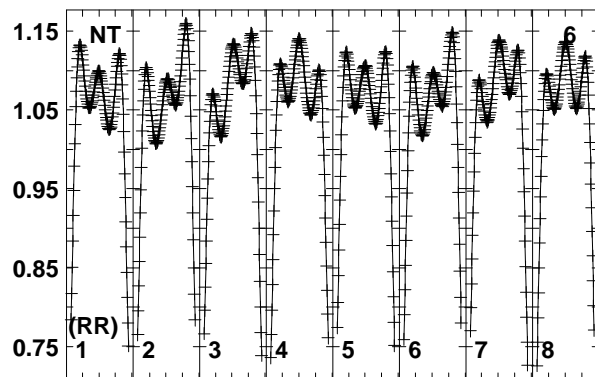
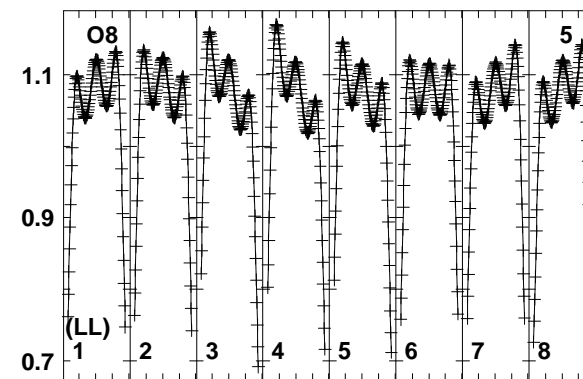
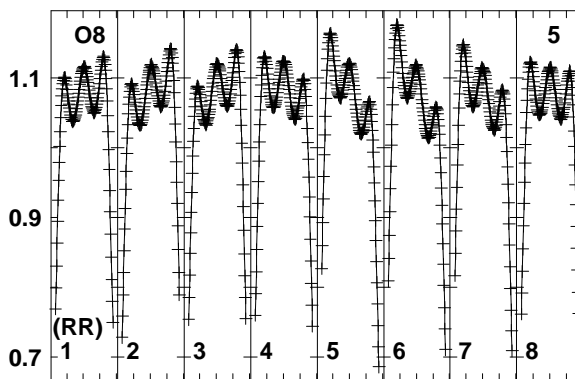
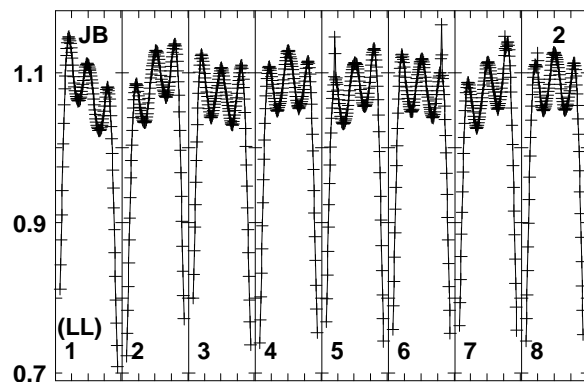
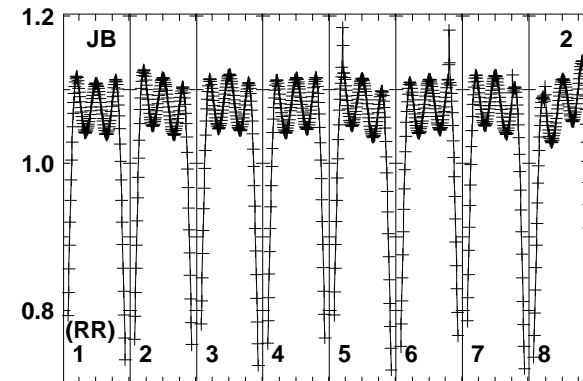
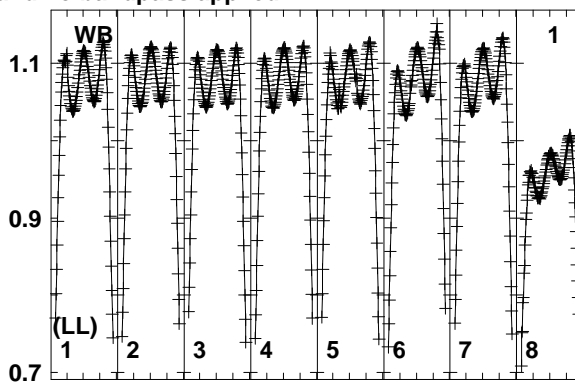
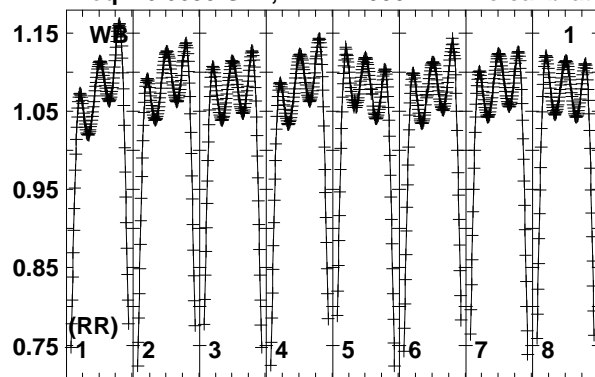


Lower frame: Real Jy
Total-power spectrum Antenna: YS (08)
Timerange: 00/03:35:07 to 00/03:37:05

Plot file version 15 created 24-OCT-2018 17:21:54

J1821-0502 EM117N 1.UVDATA.1

Freq = 6.6635 GHz, Bw = 2.000 MH No calibration applied and no bandpass applied



6664.06666.06668.06670.06672.06674.06676.06678.0
FREQ MHz

6664.06666.06668.06670.06672.06674.06676.06678.0
FREQ MHz

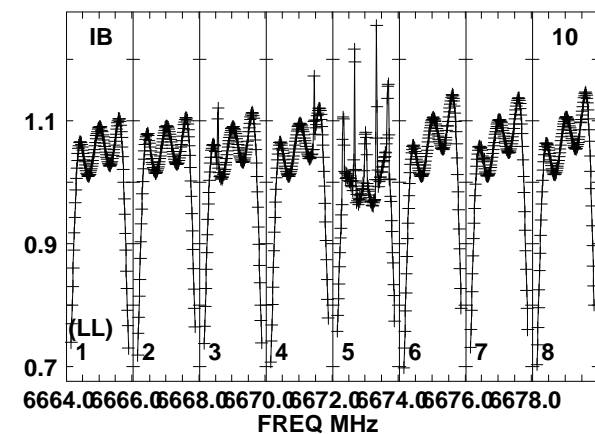
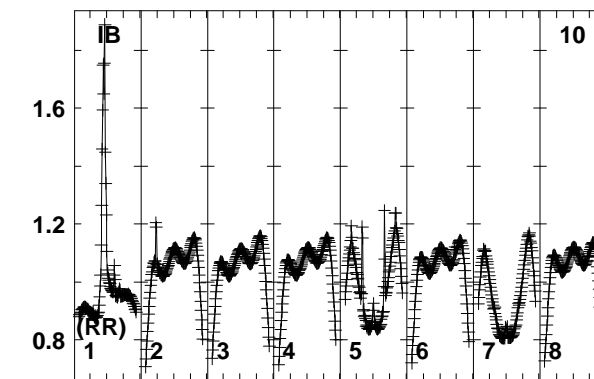
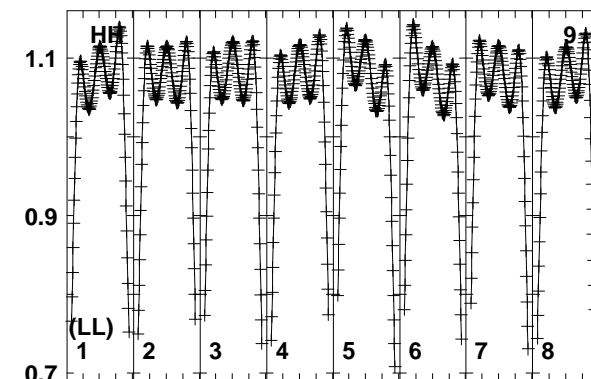
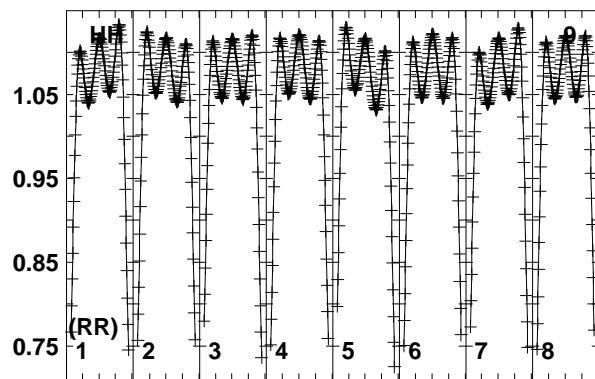
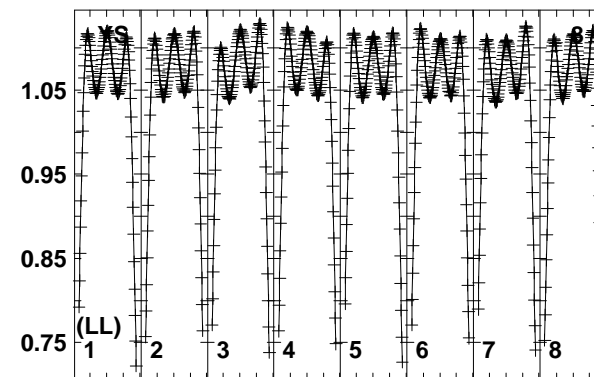
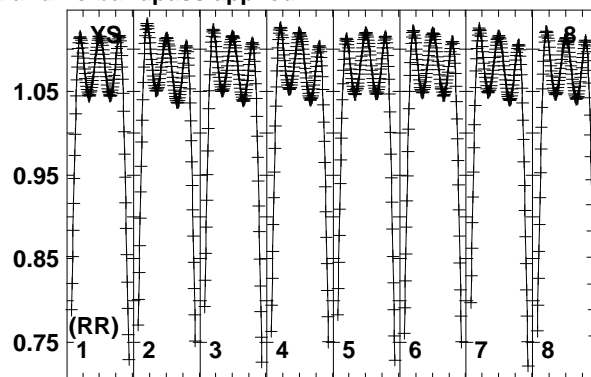
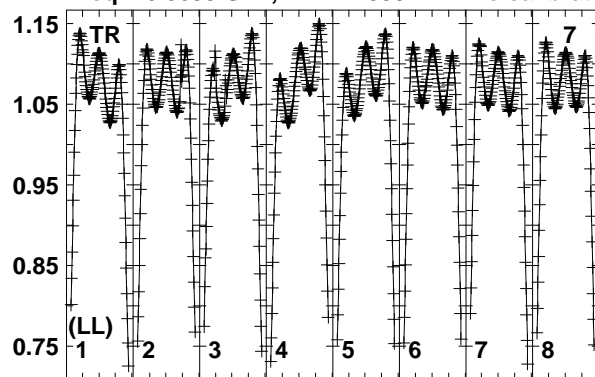
6664.06666.06668.06670.06672.06674.06676.06678.0
FREQ MHz

Lower frame: Real Jy
Total-power spectrum Antenna: WB (01)
Timerange: 00/03:37:52 to 00/03:40:40

Plot file version 16 created 24-OCT-2018 17:21:54

J1821-0502 EM117N 1.UVDATA.1

Freq = 6.6635 GHz, Bw = 2.000 MH No calibration applied and no bandpass applied

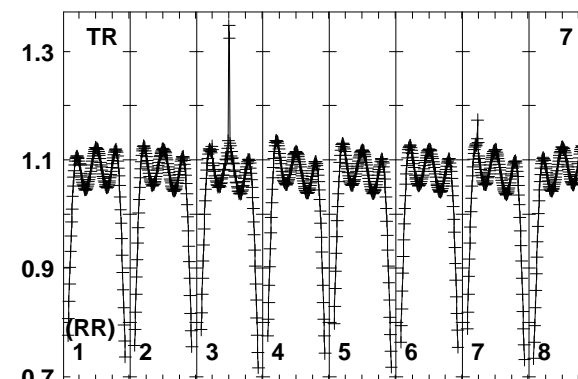
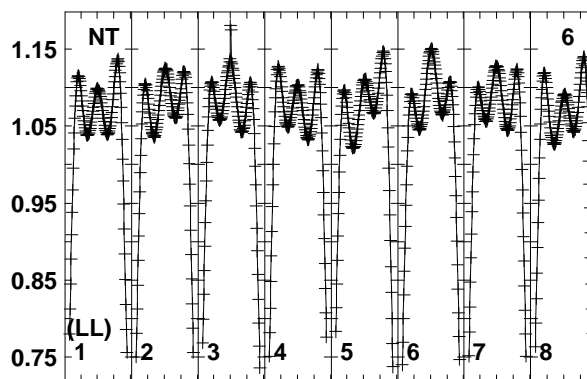
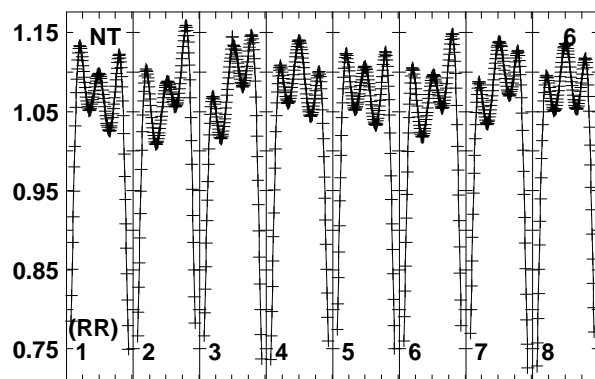
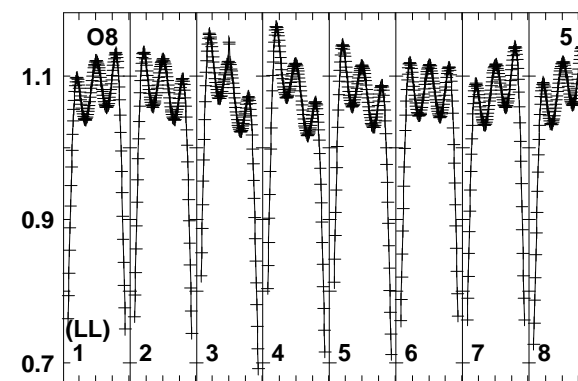
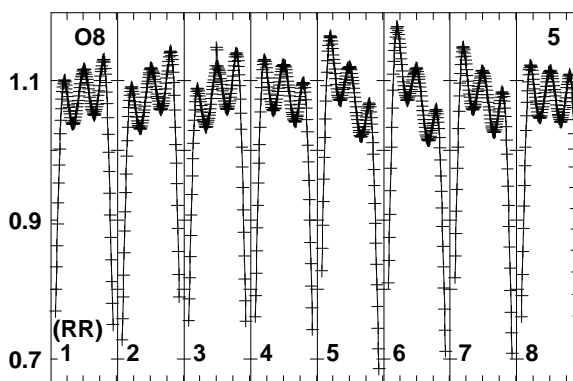
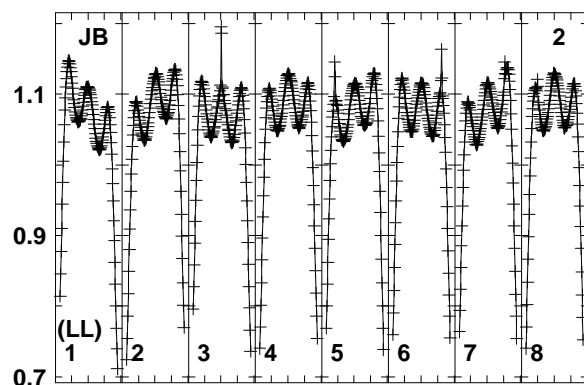
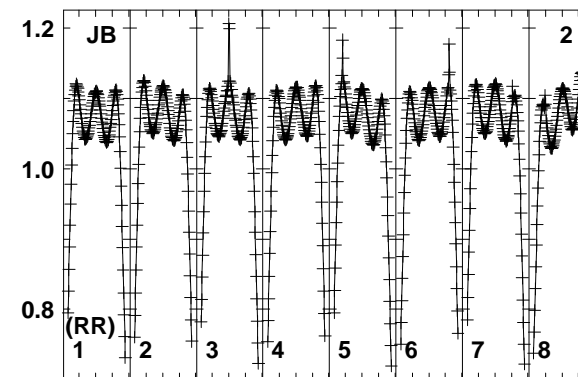
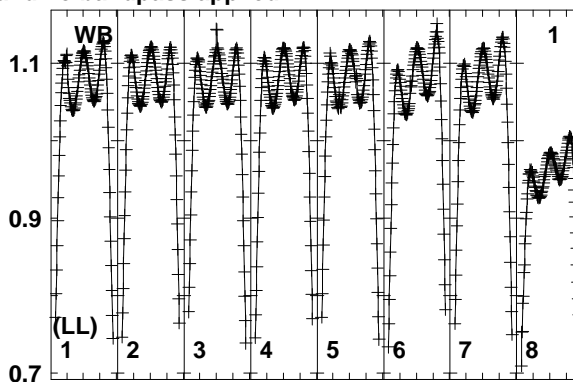
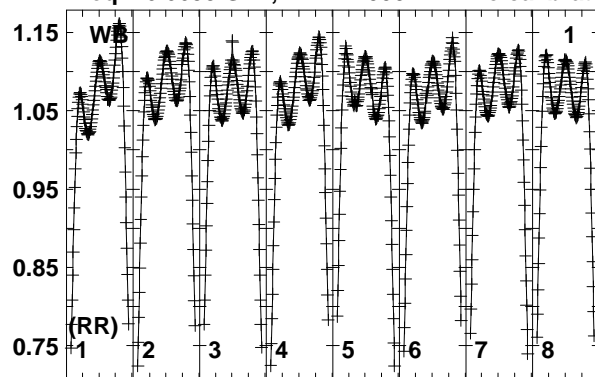


Lower frame: Real Jy
Total-power spectrum Antenna: TR (07)
Timerange: 00/03:37:52 to 00/03:40:40

Plot file version 17 created 24-OCT-2018 17:21:54

G25.65+1.05 EM117N 1.UVDATA.1

Freq = 6.6635 GHz, Bw = 2.000 MH No calibration applied and no bandpass applied



6664.06666.06670.06674.06678.0
FREQ MHz

6664.06666.06670.06674.06678.0
FREQ MHz

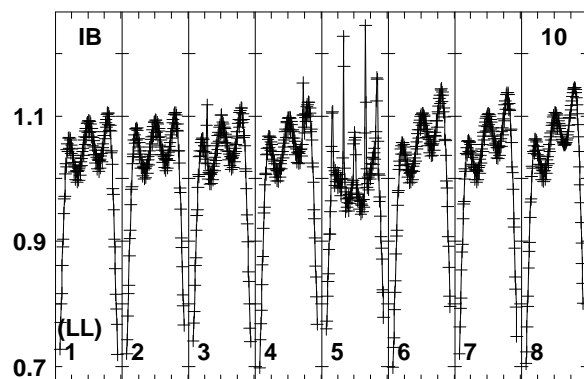
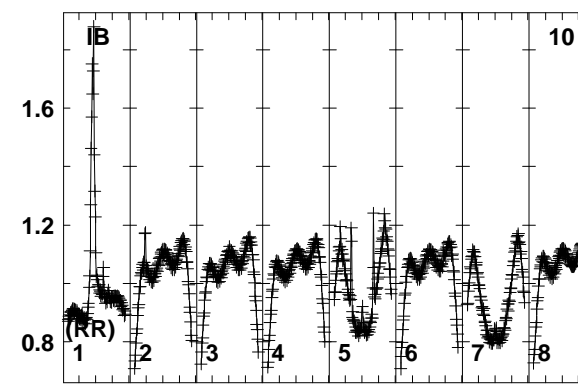
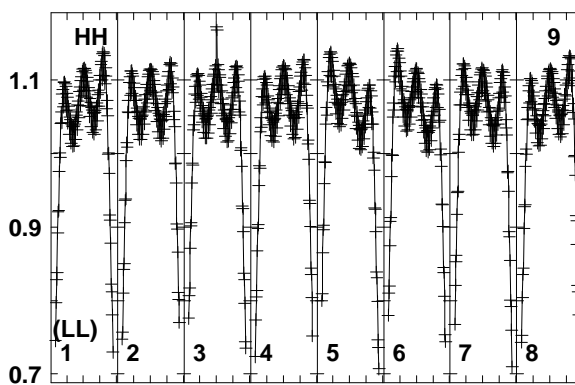
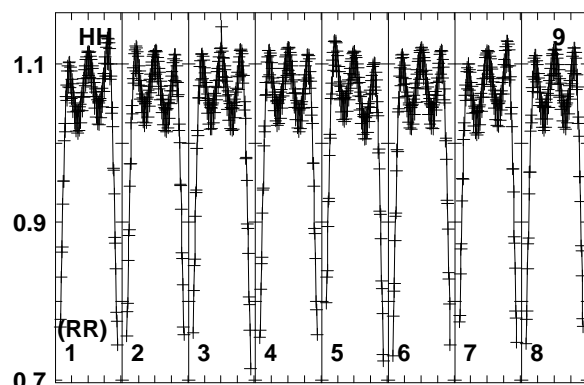
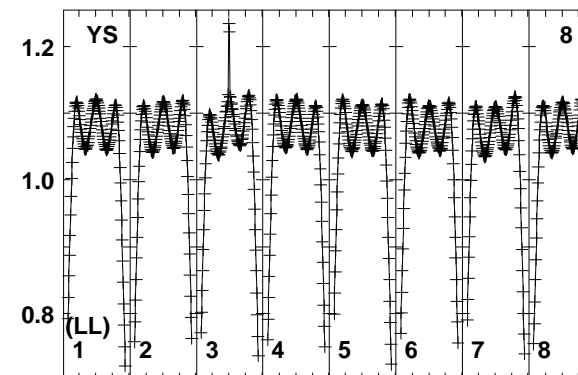
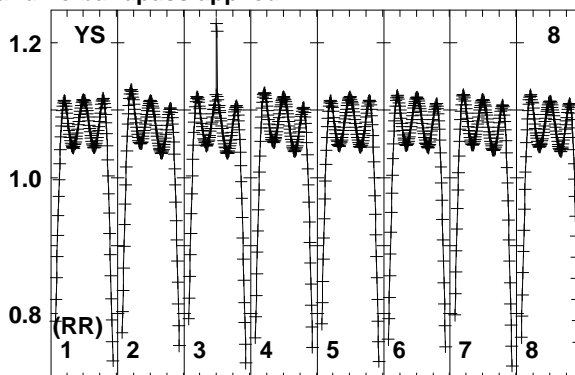
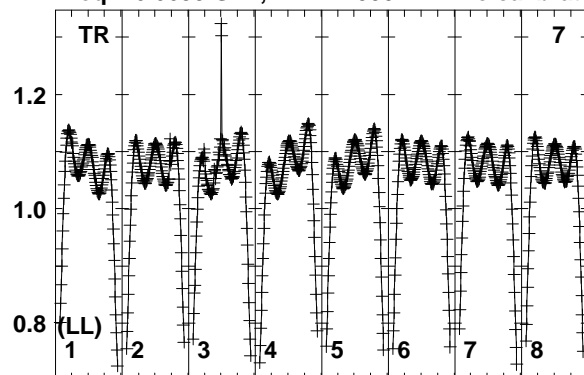
6664.06666.06670.06674.06678.0
FREQ MHz

Lower frame: Real Jy
Total-power spectrum Antenna: WB (01)
Timerange: 00/03:40:42 to 00/03:42:40

Plot file version 18 created 24-OCT-2018 17:21:54

G25.65+1.05 EM117N 1.UVDATA.1

Freq = 6.6635 GHz, Bw = 2.000 MH No calibration applied and no bandpass applied



6664.06666.06668.06670.06672.06674.06676.06678.0

FREQ MHz

Lower frame: Real Jy

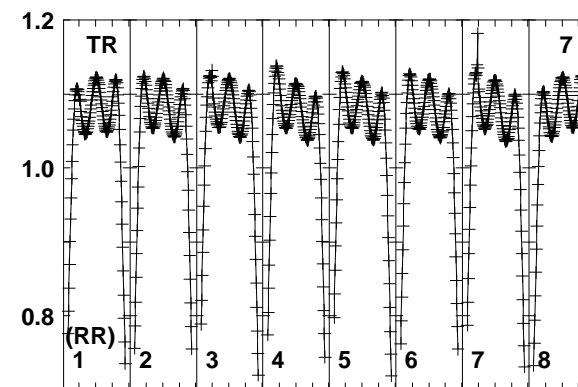
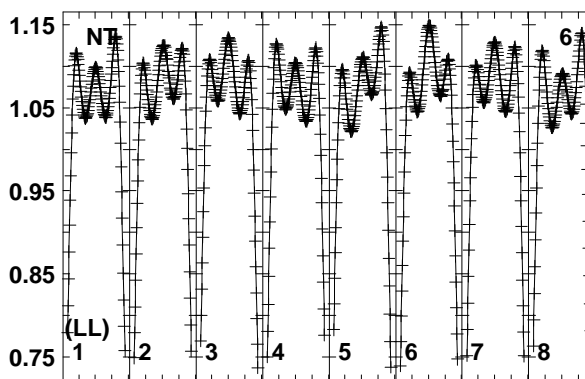
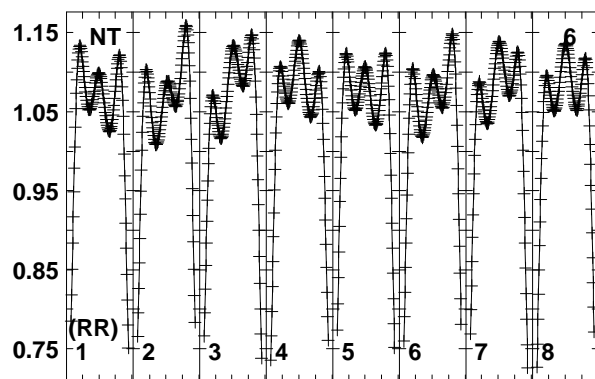
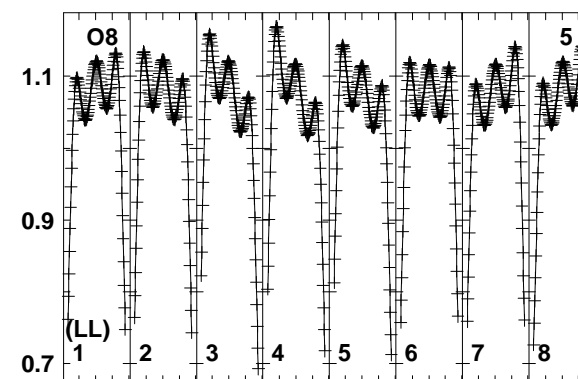
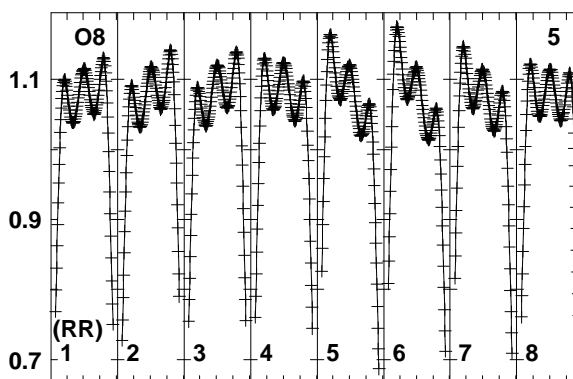
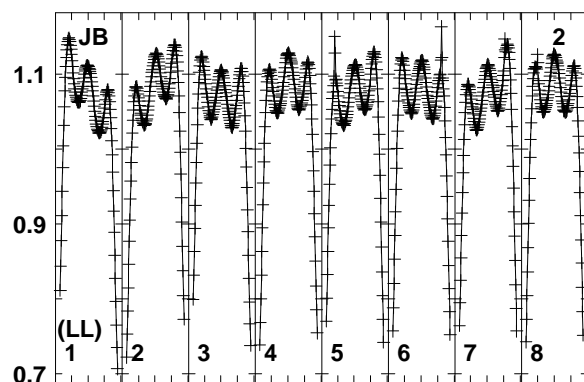
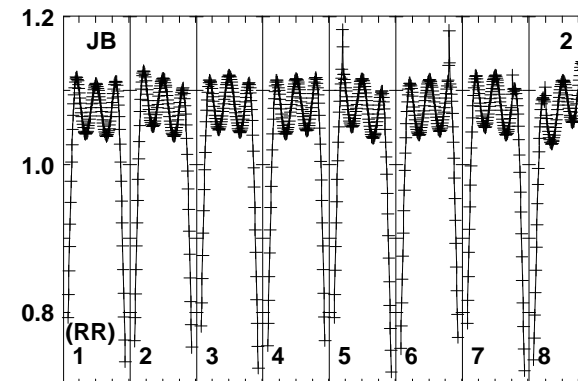
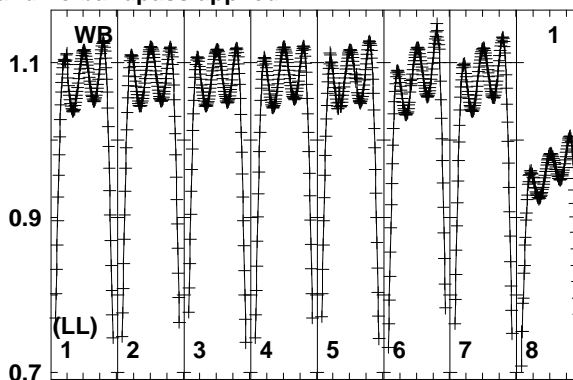
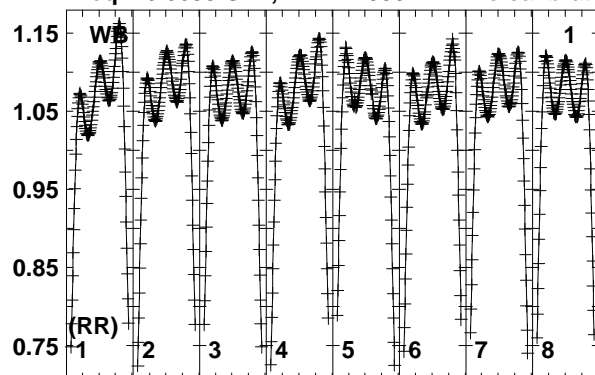
Total-power spectrum Antenna: TR (07)

Timerange: 00/03:40:42 to 00/03:42:40

Plot file version 19 created 24-OCT-2018 17:21:55

J1821-0502 EM117N 1.UVDATA.1

Freq = 6.6635 GHz, Bw = 2.000 MH No calibration applied and no bandpass applied



6664.06666.06668.06670.06672.06674.06676.06678.0
FREQ MHz

6664.06666.06668.06670.06672.06674.06676.06678.0
FREQ MHz

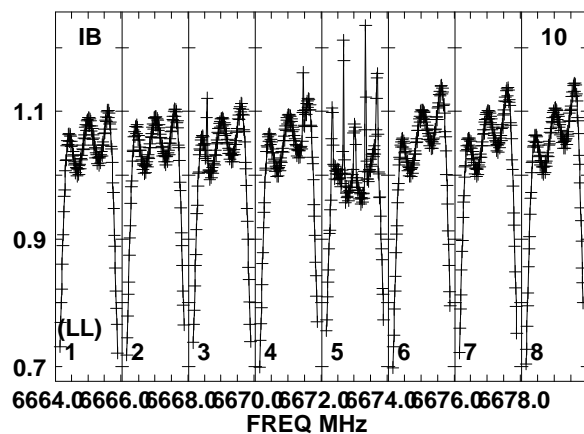
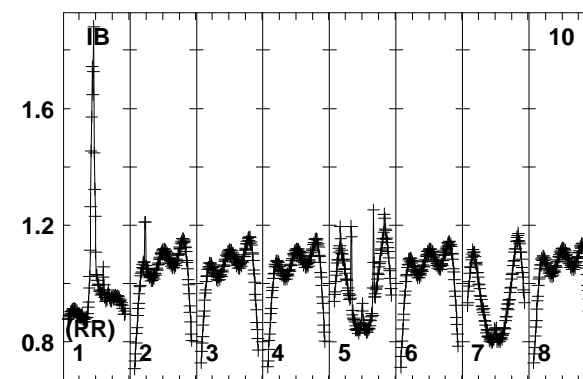
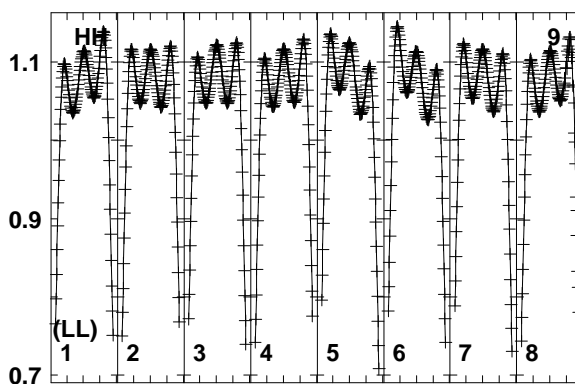
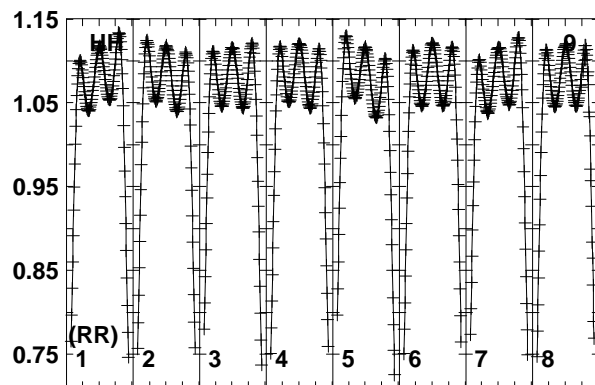
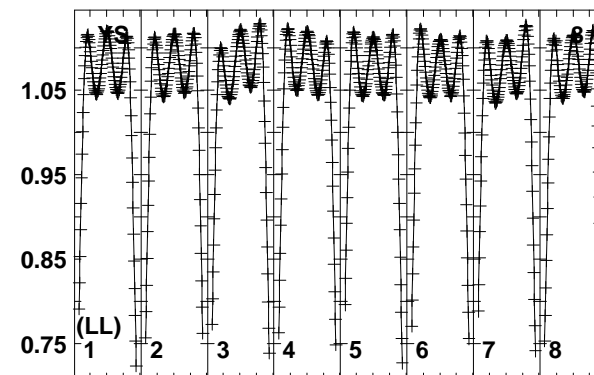
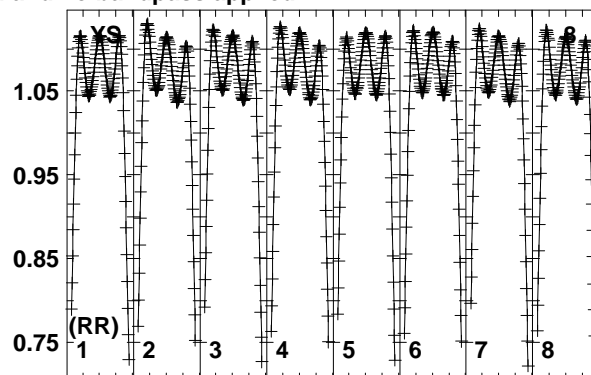
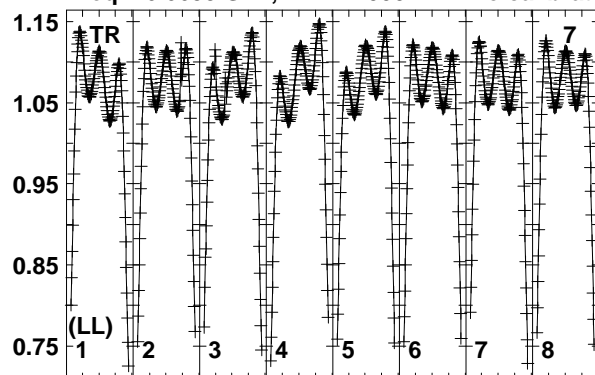
6664.06666.06668.06670.06672.06674.06676.06678.0
FREQ MHz

Lower frame: Real Jy
Total-power spectrum Antenna: WB (01)
Timerange: 00/03:42:42 to 00/03:45:40

Plot file version 20 created 24-OCT-2018 17:21:55

J1821-0502 EM117N 1.UVDATA.1

Freq = 6.6635 GHz, Bw = 2.000 MH No calibration applied and no bandpass applied



6664.06666.06668.06670.06672.06674.06676.06678.0

FREQ MHz

Lower frame: Real Jy

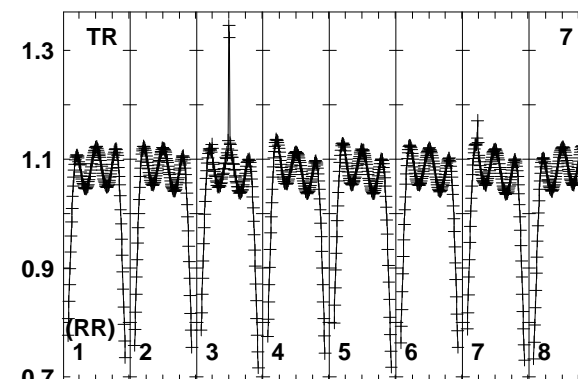
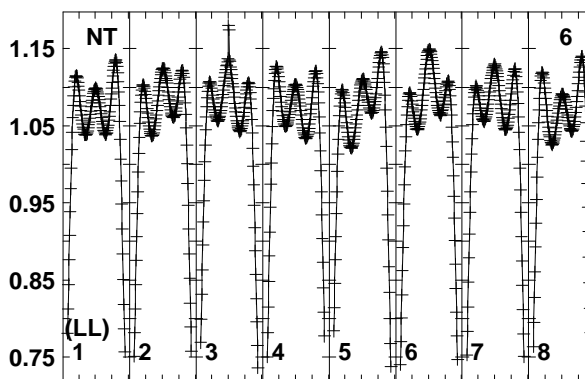
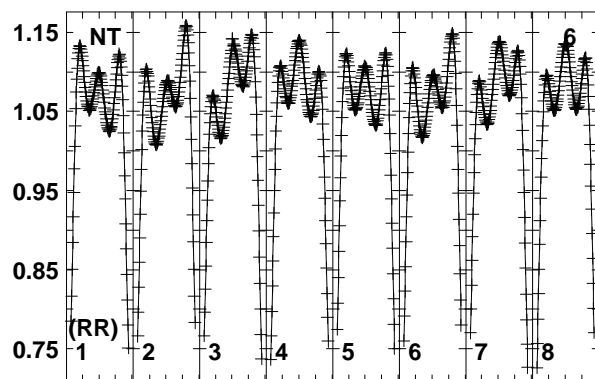
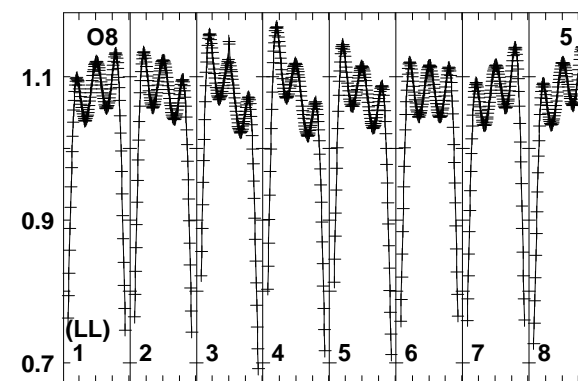
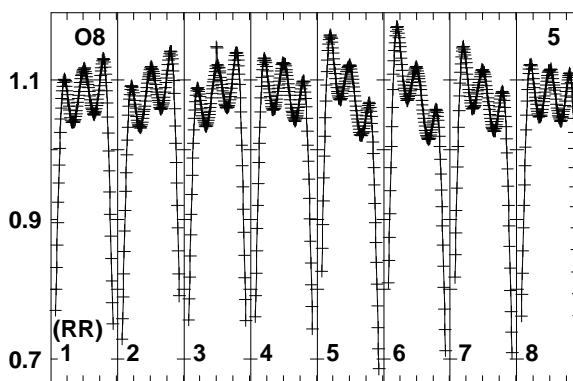
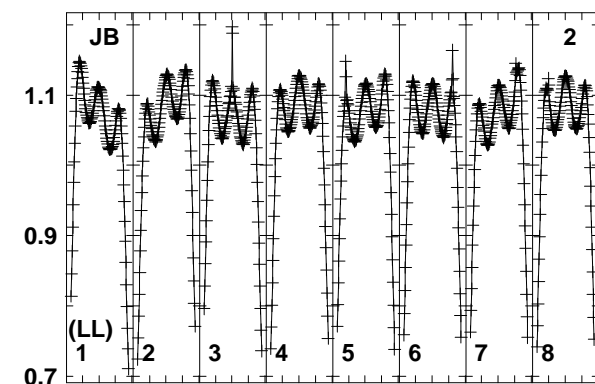
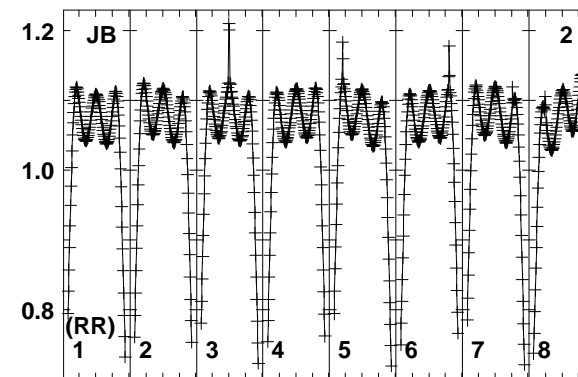
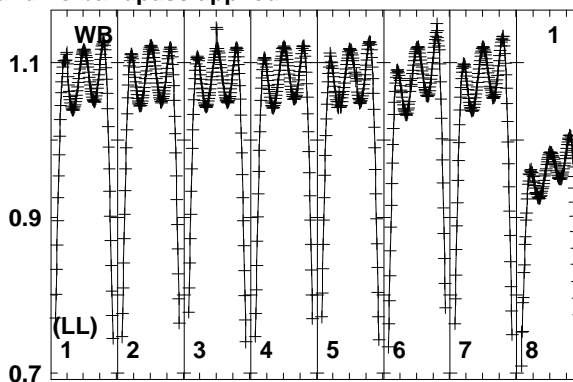
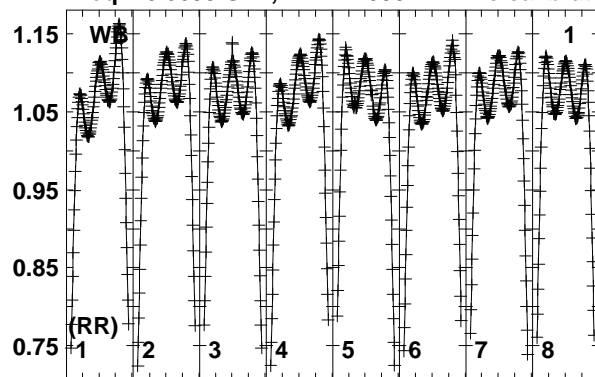
Total-power spectrum Antenna: TR (07)

Timerange: 00/03:42:42 to 00/03:45:40

Plot file version 21 created 24-OCT-2018 17:21:55

G25.65+1.05 EM117N 1.UVDATA.1

Freq = 6.6635 GHz, Bw = 2.000 MH No calibration applied and no bandpass applied



6664.06666.06670.06674.06678.0
FREQ MHz

6664.06666.06670.06674.06678.0
FREQ MHz

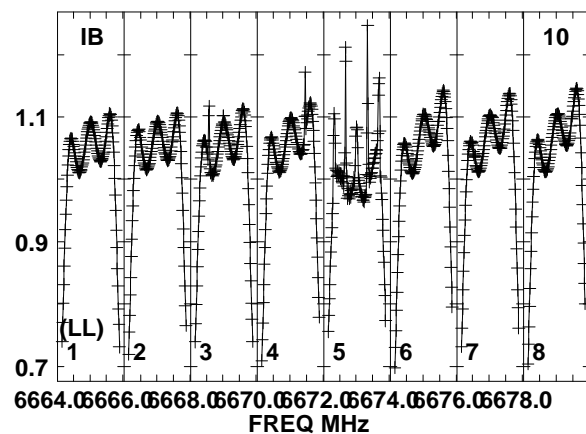
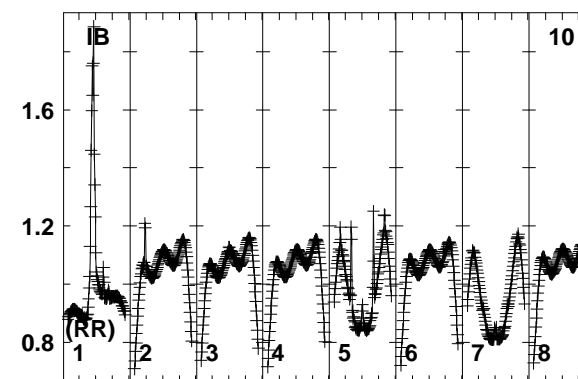
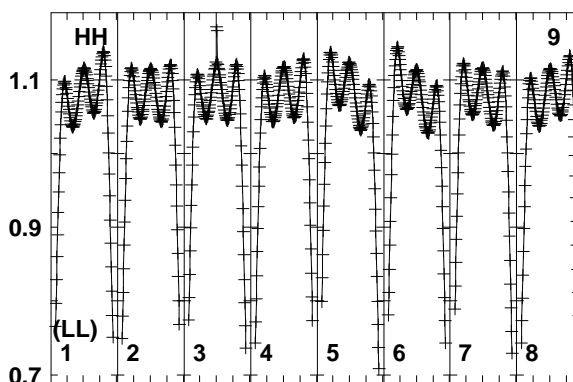
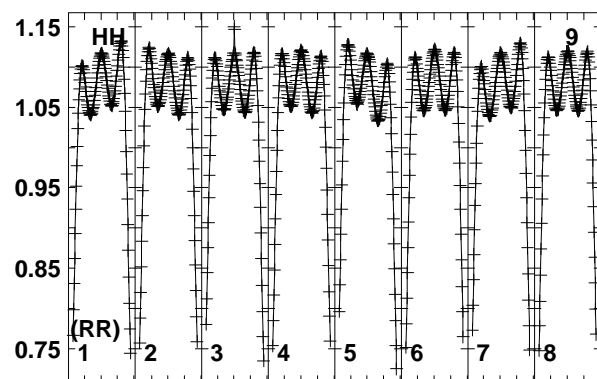
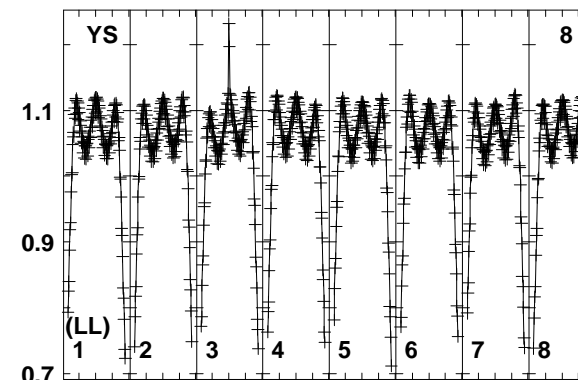
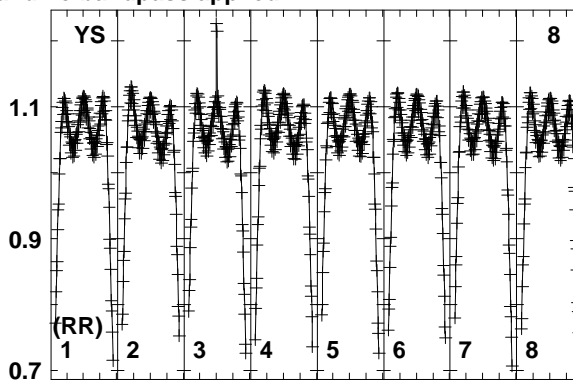
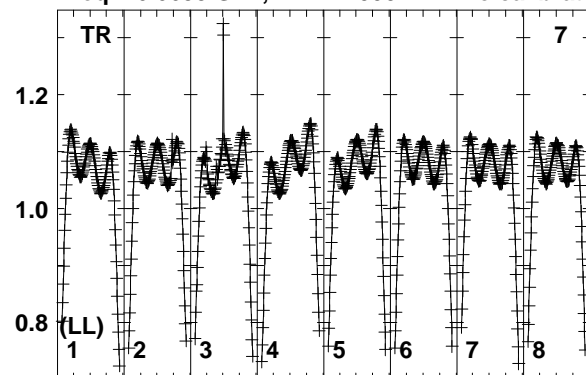
6664.06666.06670.06674.06678.0
FREQ MHz

Lower frame: Real Jy
Total-power spectrum Antenna: WB (01)
Timerange: 00/03:45:42 to 00/03:47:40

Plot file version 22 created 24-OCT-2018 17:21:55

G25.65+1.05 EM117N 1.UVDATA.1

Freq = 6.6635 GHz, Bw = 2.000 MH No calibration applied and no bandpass applied



6664.06666.06668.06670.06672.06674.06676.06678.0

FREQ MHz

Lower frame: Real Jy

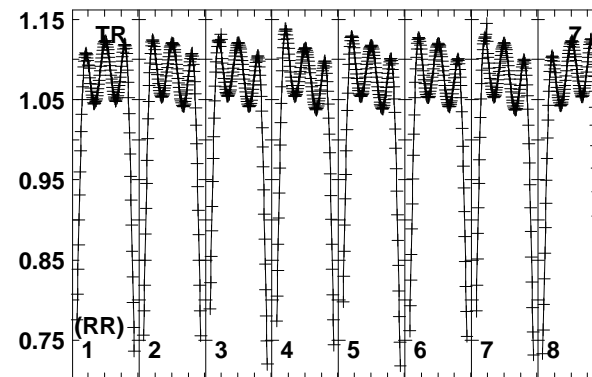
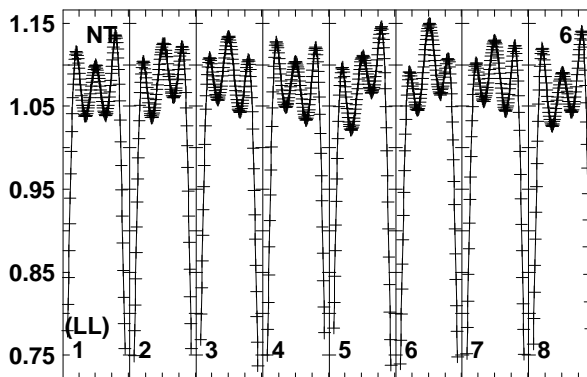
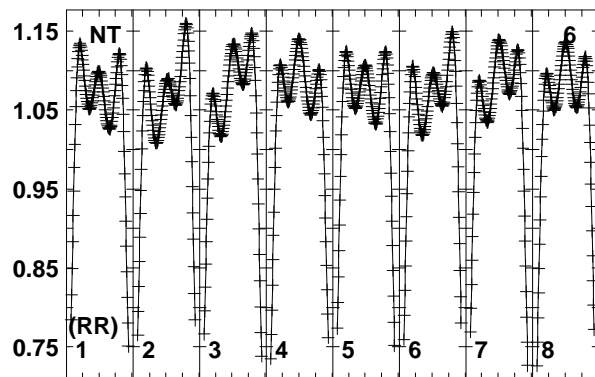
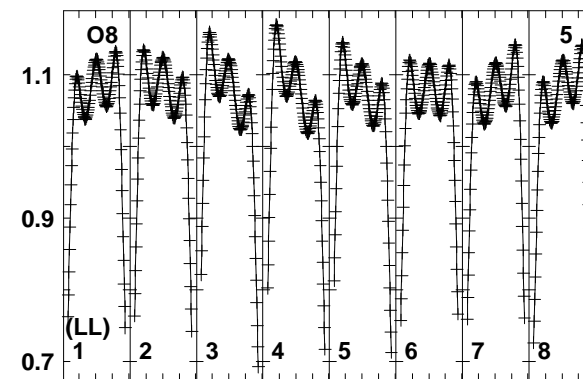
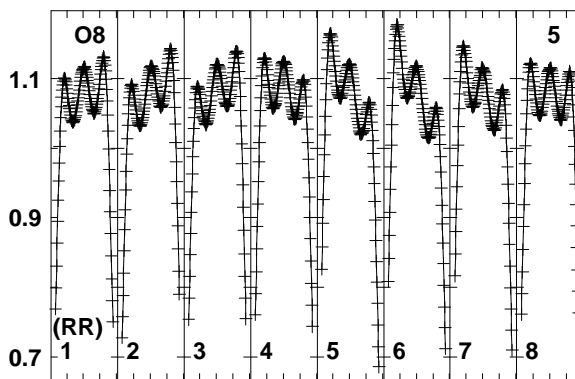
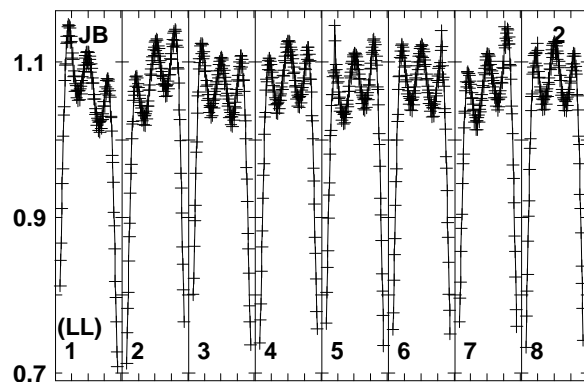
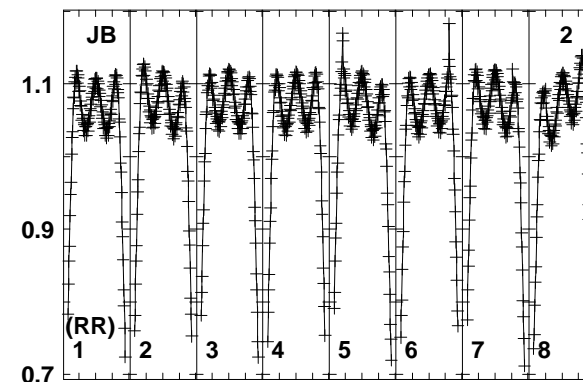
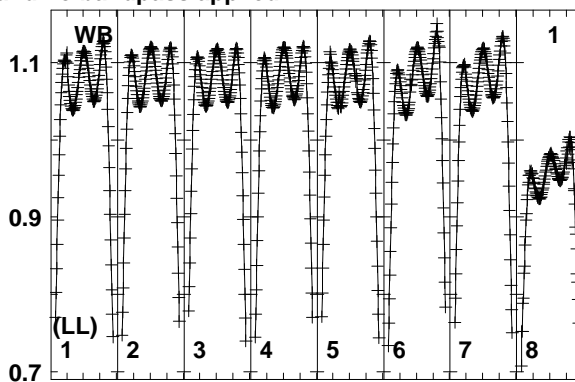
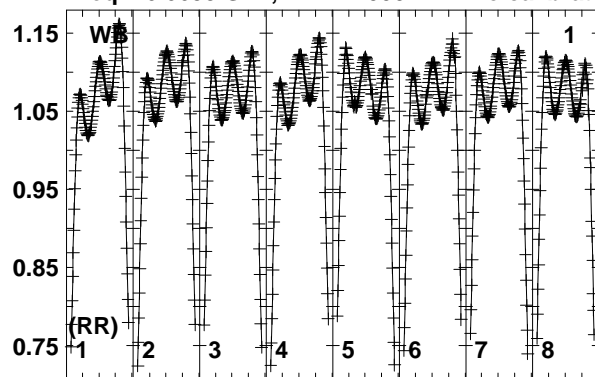
Total-power spectrum Antenna: TR (07)

Timerange: 00/03:45:42 to 00/03:47:40

Plot file version 23 created 24-OCT-2018 17:21:55

J1821-0502 EM117N 1.UVDATA.1

Freq = 6.6635 GHz, Bw = 2.000 MH No calibration applied and no bandpass applied



6664.06666.06668.06670.06672.06674.06676.06678.0
FREQ MHz

6664.06666.06668.06670.06672.06674.06676.06678.0
FREQ MHz

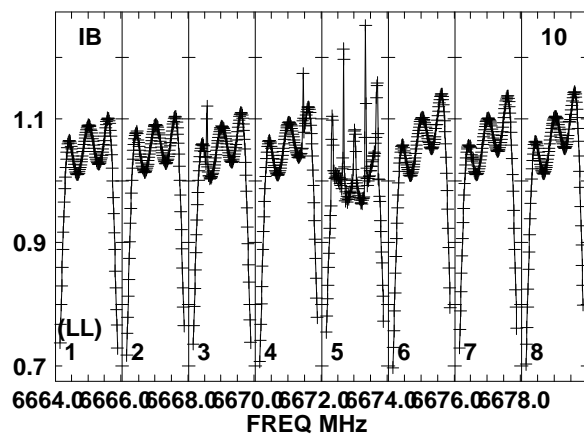
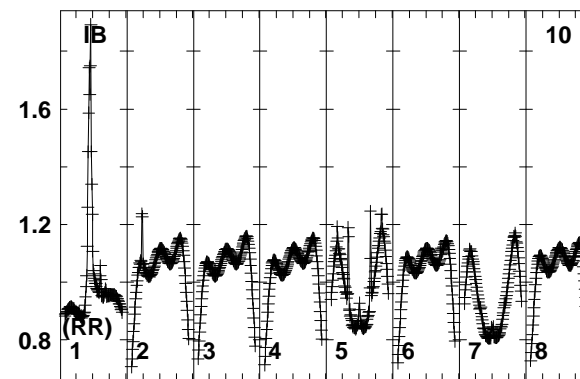
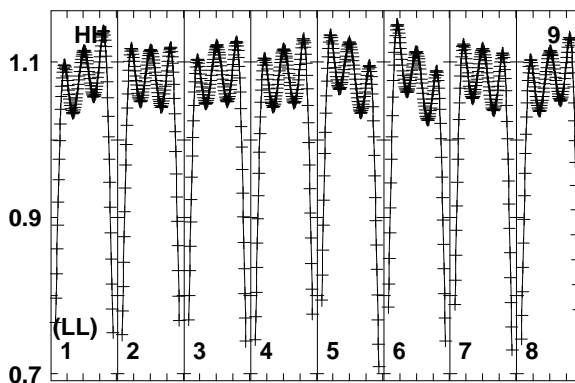
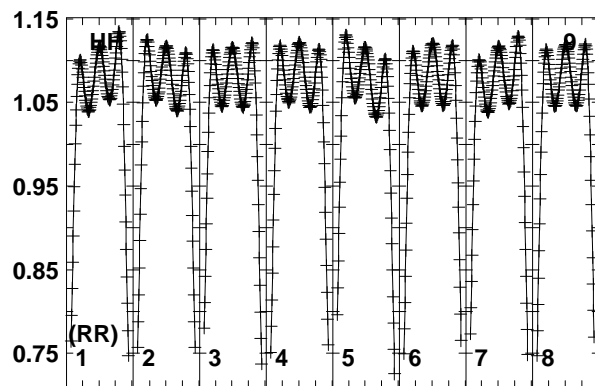
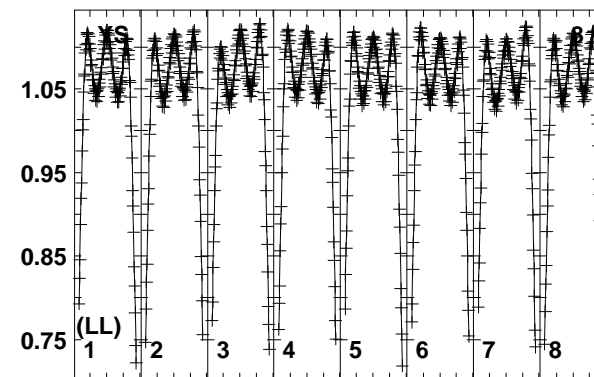
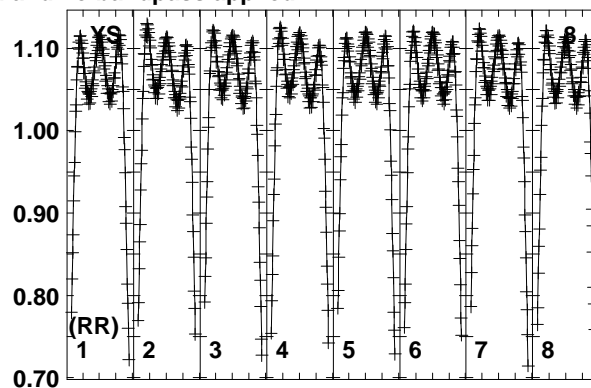
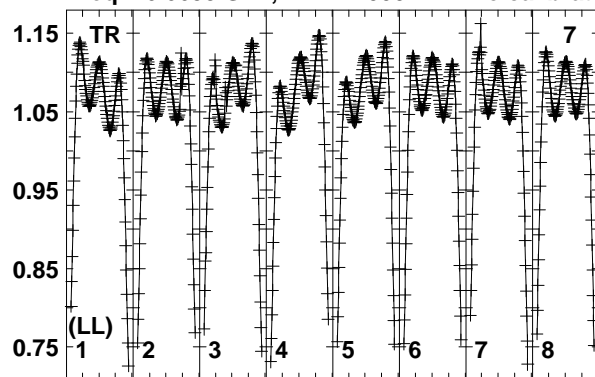
6664.06666.06668.06670.06672.06674.06676.06678.0
FREQ MHz

Lower frame: Real Jy
Total-power spectrum Antenna: WB (01)
Timerange: 00/03:48:27 to 00/03:51:15

Plot file version 24 created 24-OCT-2018 17:21:56

J1821-0502 EM117N 1.UVDATA.1

Freq = 6.6635 GHz, Bw = 2.000 MH No calibration applied and no bandpass applied



6664.06666.06668.06670.06672.06674.06676.06678.0

FREQ MHz

Lower frame: Real Jy

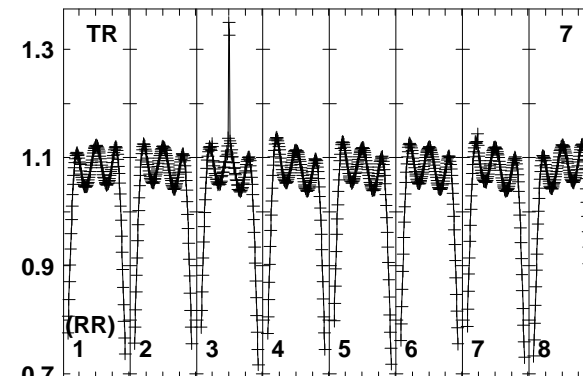
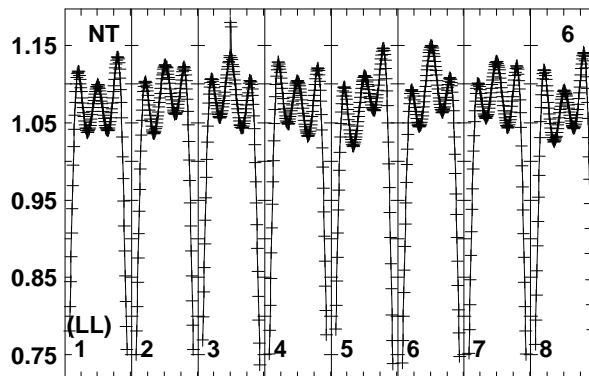
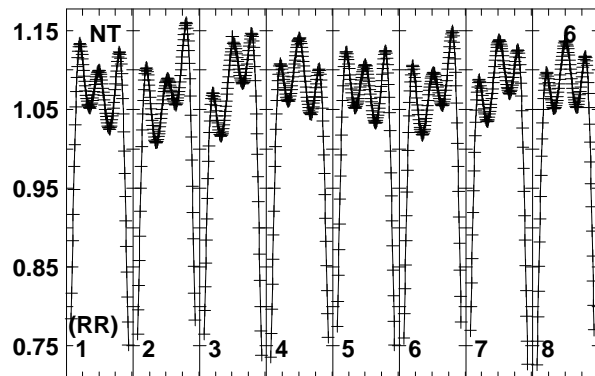
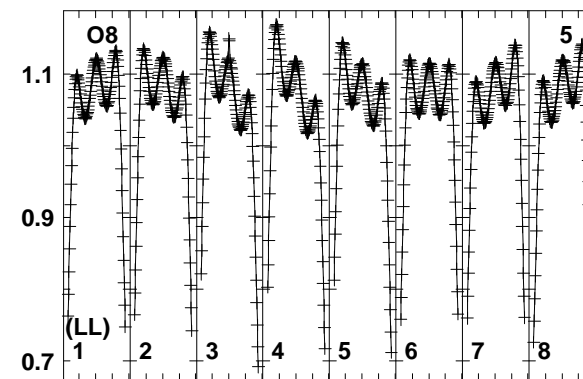
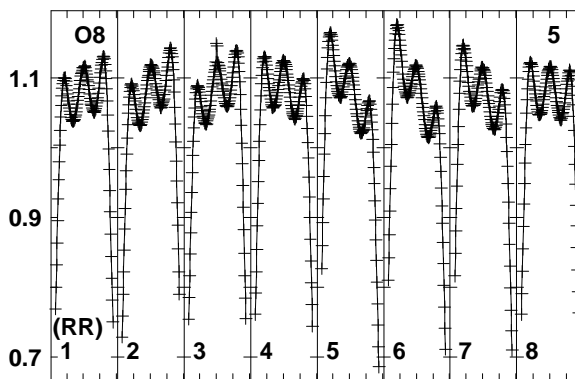
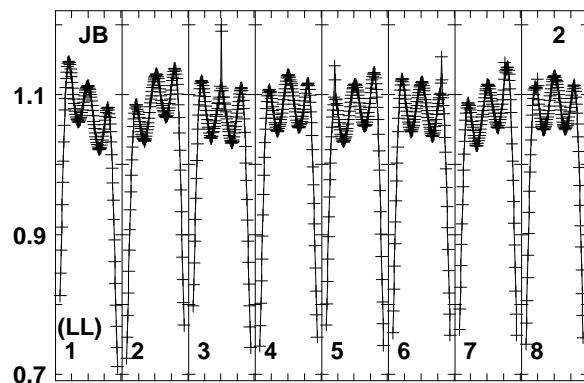
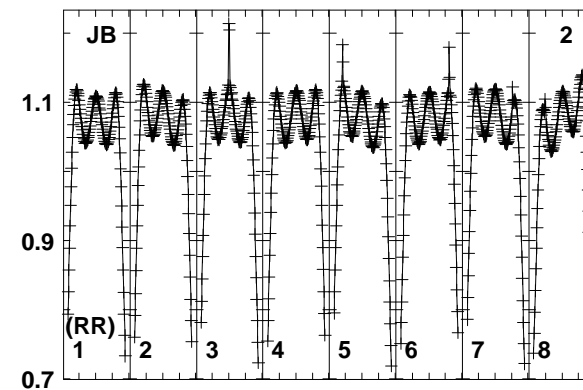
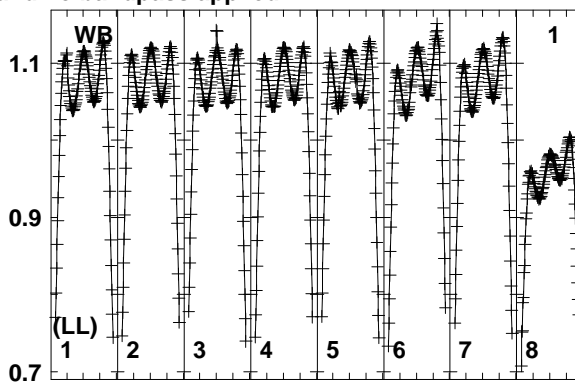
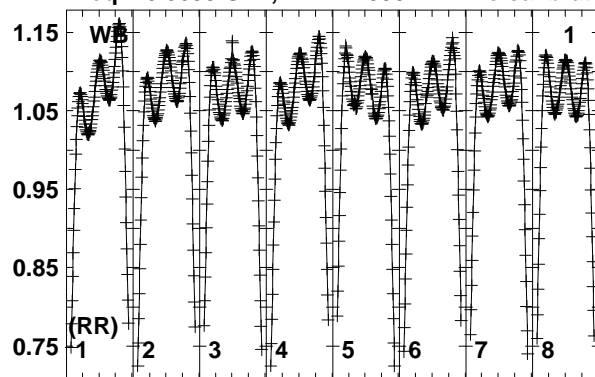
Total-power spectrum Antenna: TR (07)

Timerange: 00/03:48:27 to 00/03:51:15

Plot file version 25 created 24-OCT-2018 17:21:56

G25.65+1.05 EM117N 1.UVDATA.1

Freq = 6.6635 GHz, Bw = 2.000 MH No calibration applied and no bandpass applied



6664.06666.06678.0
FREQ MHz

6664.06666.06678.0
FREQ MHz

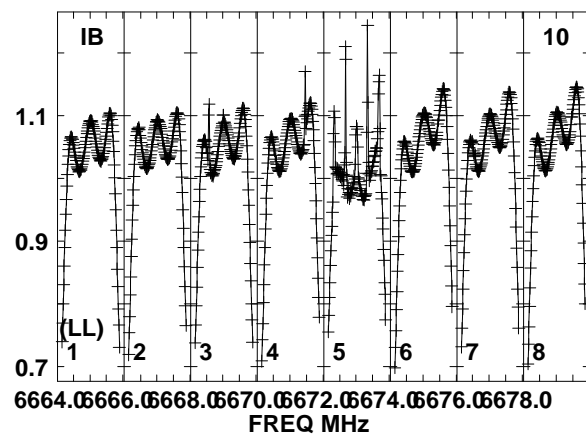
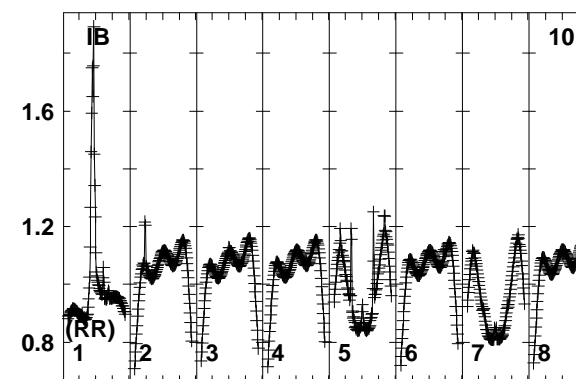
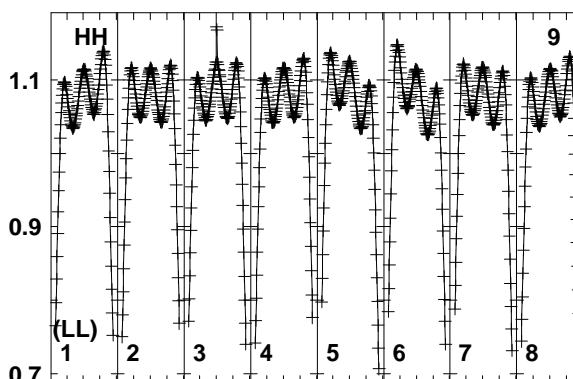
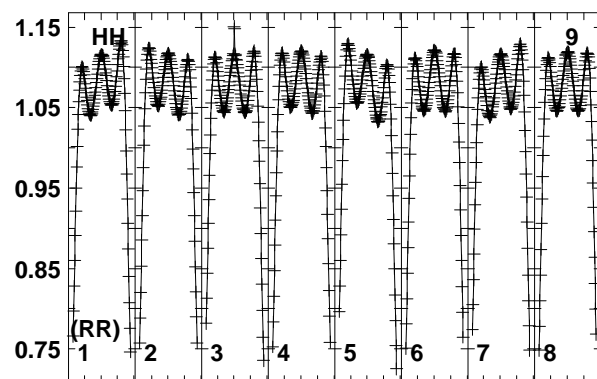
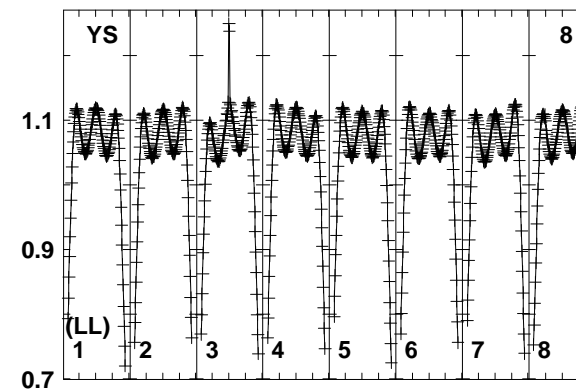
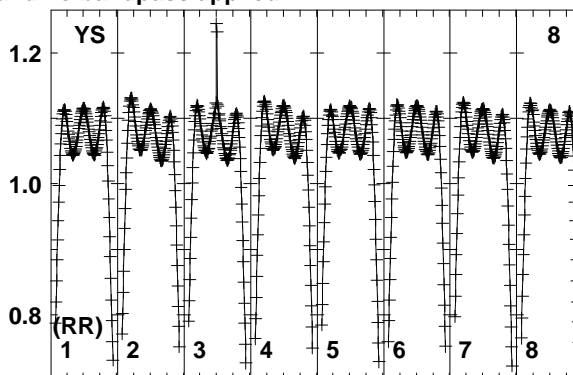
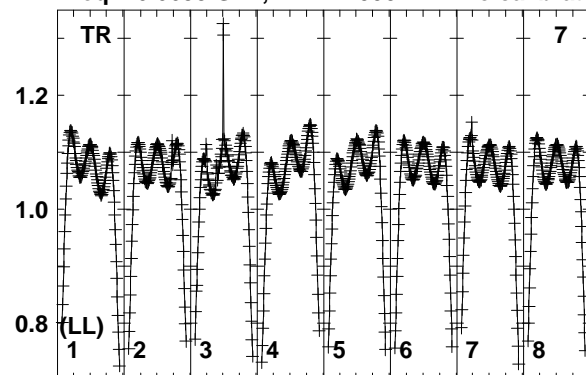
6664.06666.06678.0
FREQ MHz

Lower frame: Real Jy
Total-power spectrum Antenna: WB (01)
Timerange: 00/03:51:17 to 00/03:53:15

Plot file version 26 created 24-OCT-2018 17:21:56

G25.65+1.05 EM117N 1.UVDATA.1

Freq = 6.6635 GHz, Bw = 2.000 MH No calibration applied and no bandpass applied



6664.06666.06668.06670.06672.06674.06676.06678.0

FREQ MHz

Lower frame: Real Jy

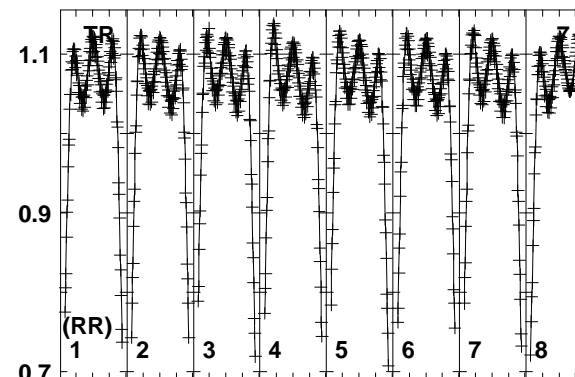
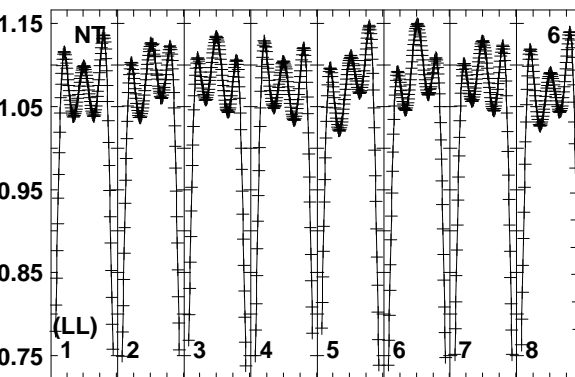
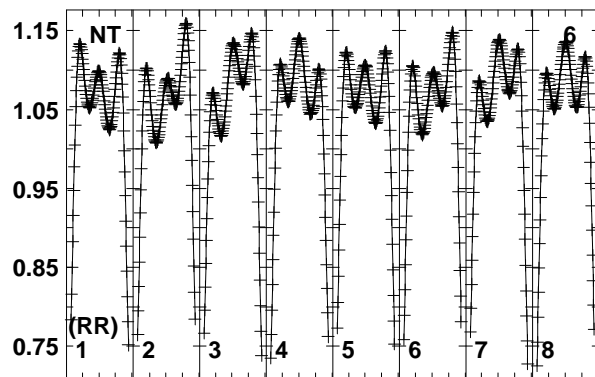
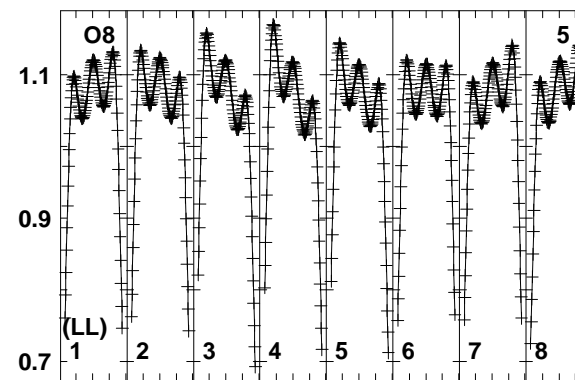
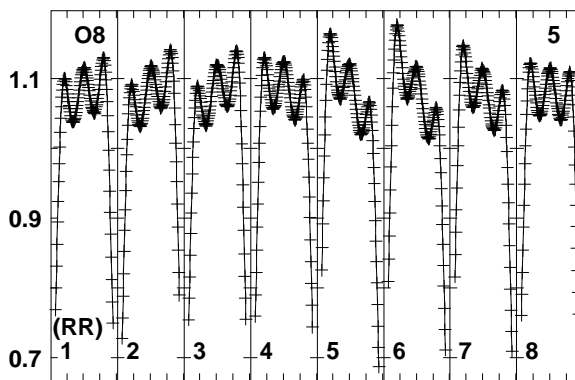
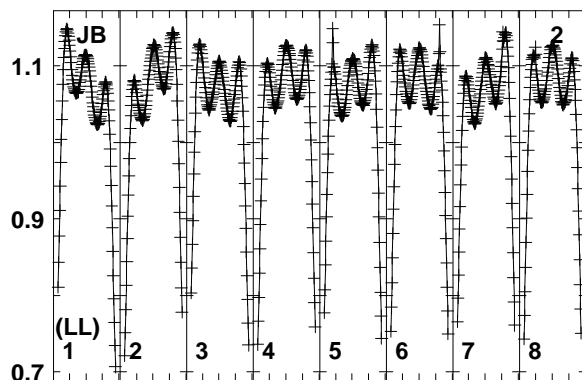
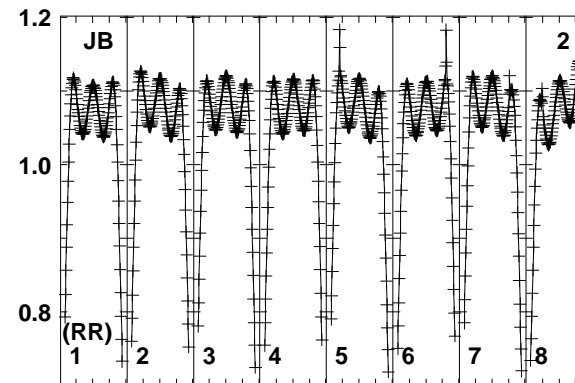
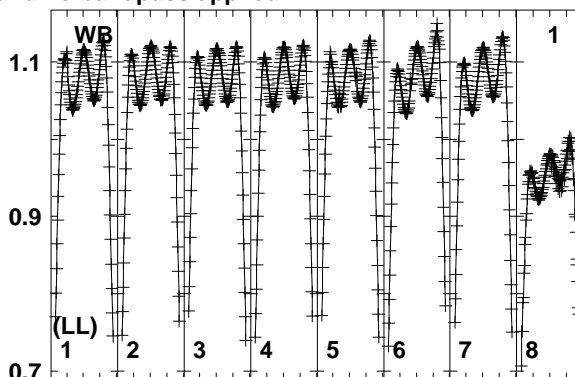
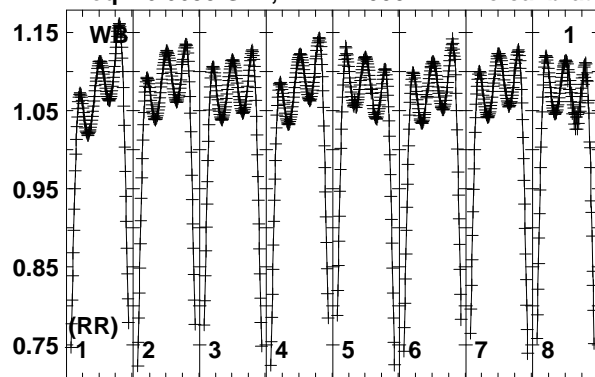
Total-power spectrum Antenna: TR (07)

Timerange: 00/03:51:17 to 00/03:53:15

Plot file version 27 created 24-OCT-2018 17:21:56

J1821-0502 EM117N 1.UVDATA.1

Freq = 6.6635 GHz, Bw = 2.000 MH No calibration applied and no bandpass applied



6664.06666.06668.06670.06672.06674.06676.06678.0
FREQ MHz

6664.06666.06668.06670.06672.06674.06676.06678.0
FREQ MHz

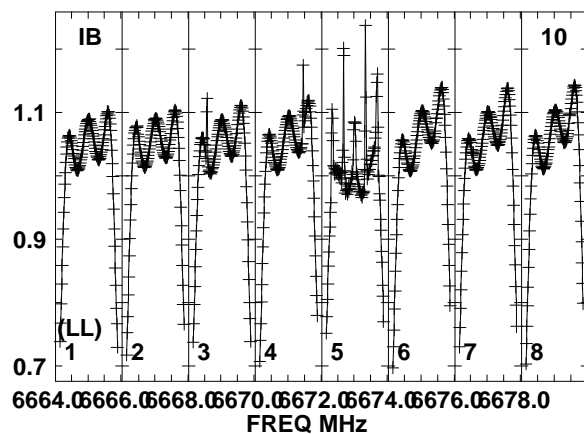
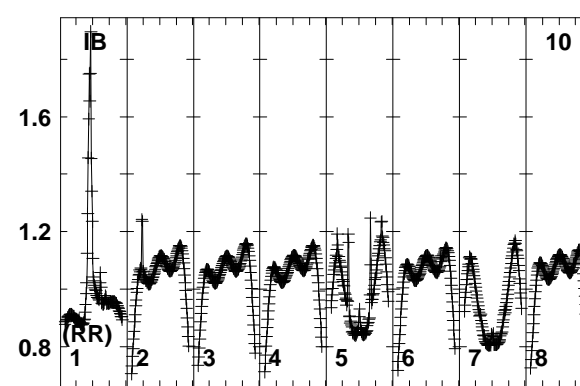
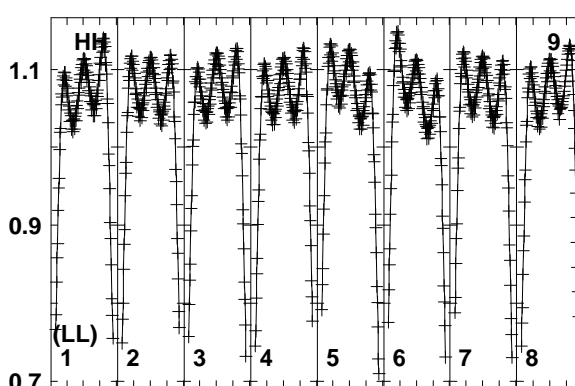
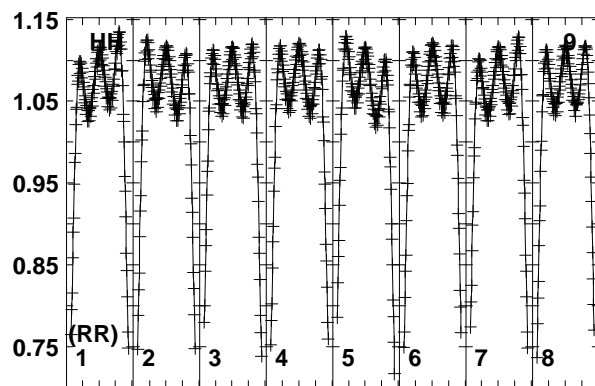
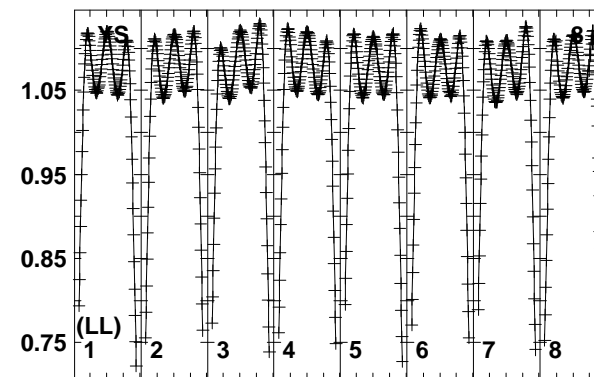
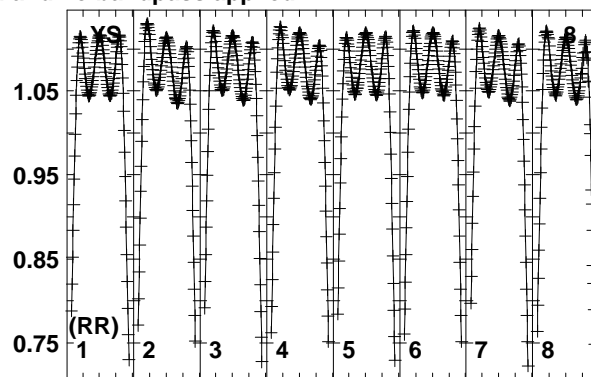
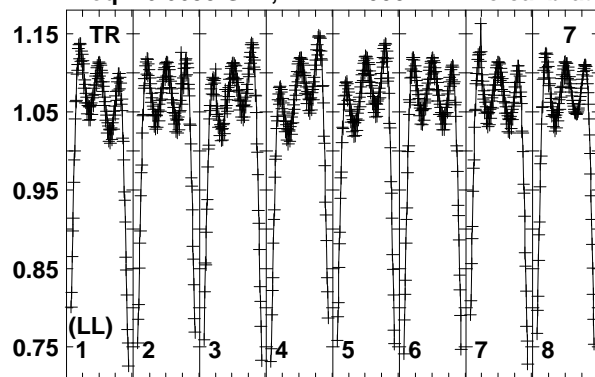
6664.06666.06668.06670.06672.06674.06676.06678.0
FREQ MHz

Lower frame: Real Jy
Total-power spectrum Antenna: WB (01)
Timerange: 00/03:53:17 to 00/03:56:15

Plot file version 28 created 24-OCT-2018 17:21:56

J1821-0502 EM117N 1.UVDATA.1

Freq = 6.6635 GHz, Bw = 2.000 MH No calibration applied and no bandpass applied



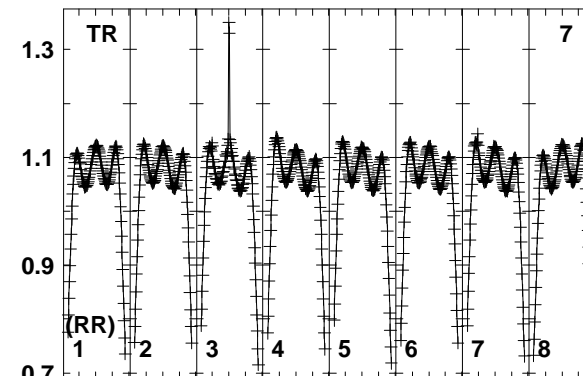
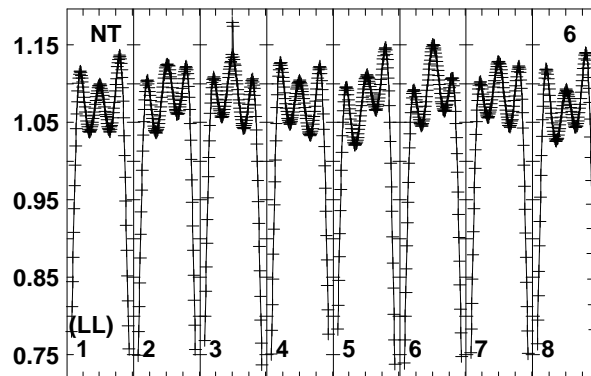
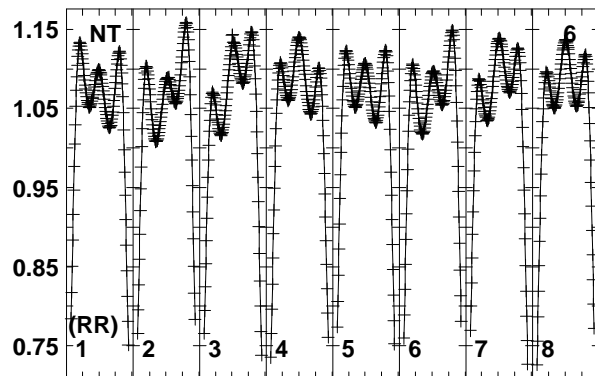
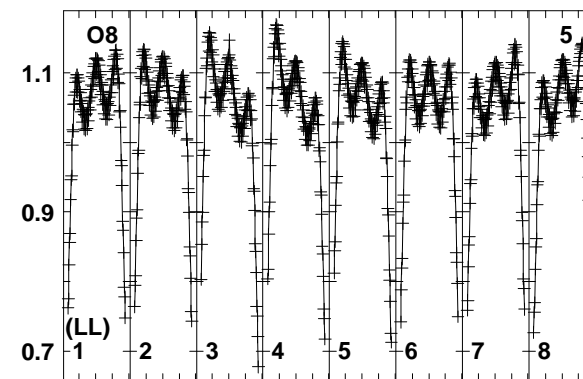
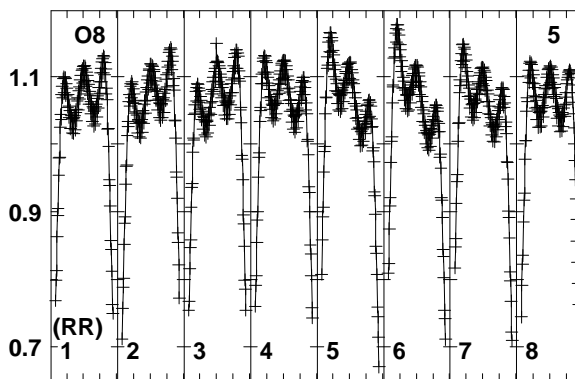
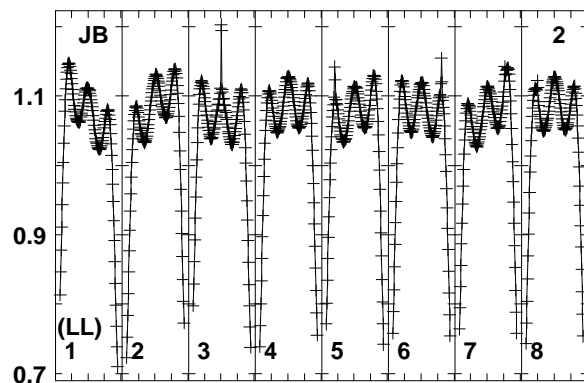
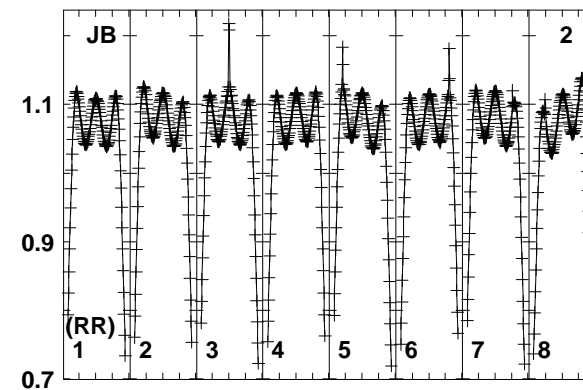
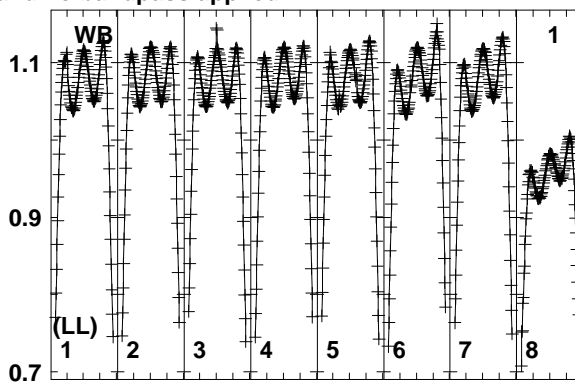
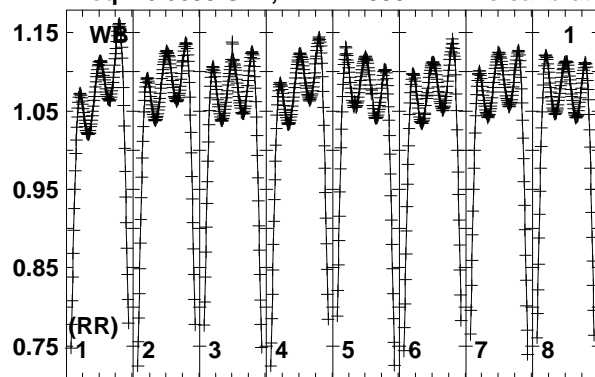
6664.06666.06668.06670.06672.06674.06676.06678.0
FREQ MHz

Lower frame: Real Jy
Total-power spectrum Antenna: TR (07)
Timerange: 00/03:53:17 to 00/03:56:15

Plot file version 29 created 24-OCT-2018 17:21:57

G25.65+1.05 EM117N 1.UVDATA.1

Freq = 6.6635 GHz, Bw = 2.000 MH No calibration applied and no bandpass applied



6664.06666.06668.06670.06672.06674.06676.06678.0
FREQ MHz

6664.06666.06668.06670.06672.06674.06676.06678.0
FREQ MHz

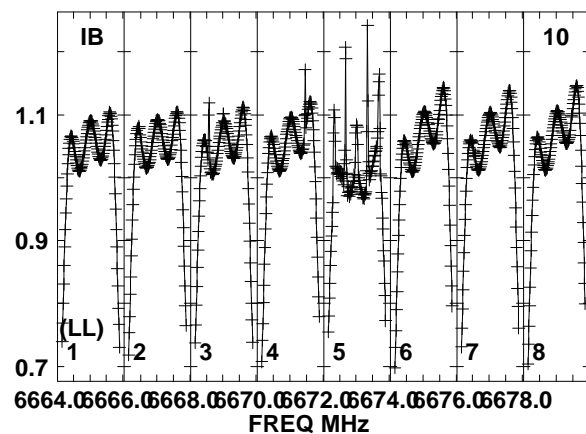
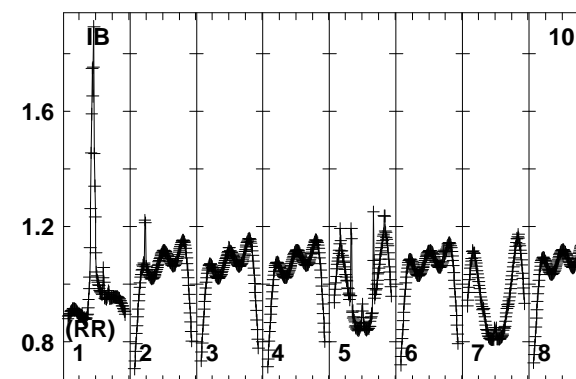
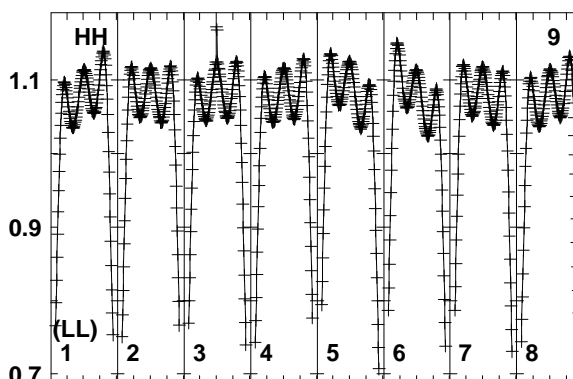
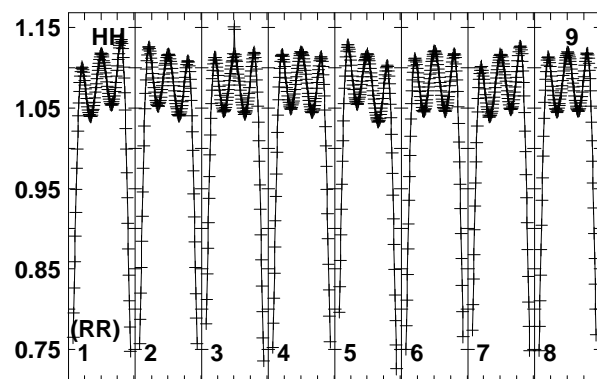
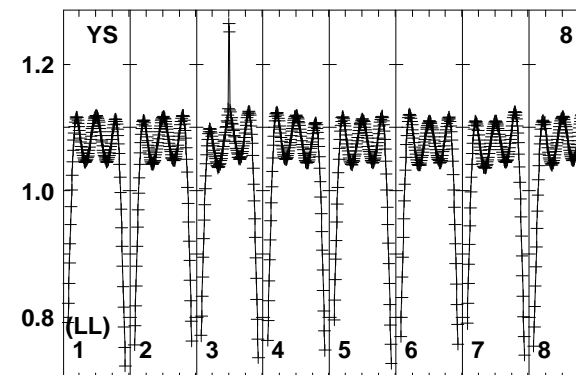
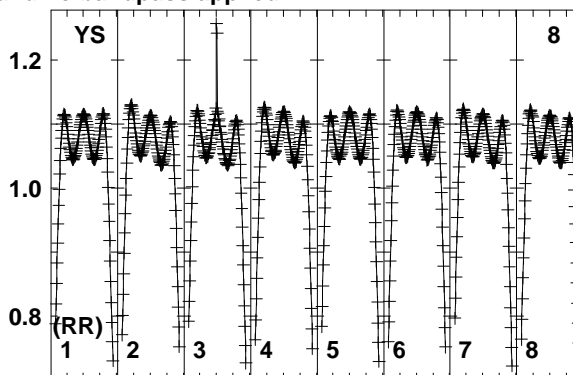
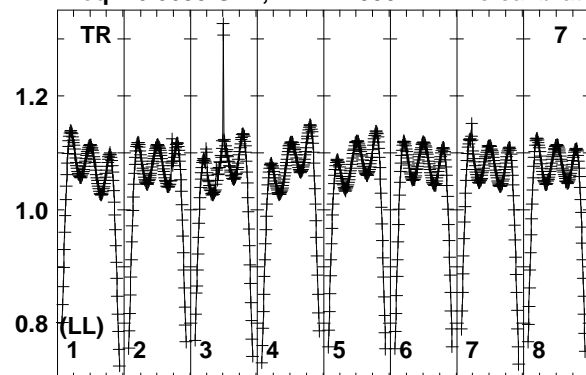
6664.06666.06668.06670.06672.06674.06676.06678.0
FREQ MHz

Lower frame: Real Jy
Total-power spectrum Antenna: WB (01)
Timerange: 00/03:56:17 to 00/03:58:15

Plot file version 30 created 24-OCT-2018 17:21:57

G25.65+1.05 EM117N 1.UVDATA.1

Freq = 6.6635 GHz, Bw = 2.000 MH No calibration applied and no bandpass applied



6664.06666.06668.06670.06672.06674.06676.06678.0

FREQ MHz

Lower frame: Real Jy

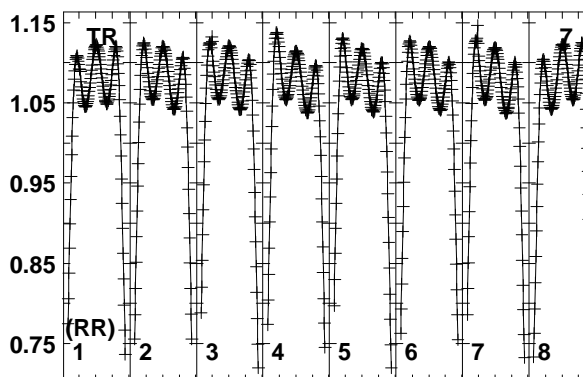
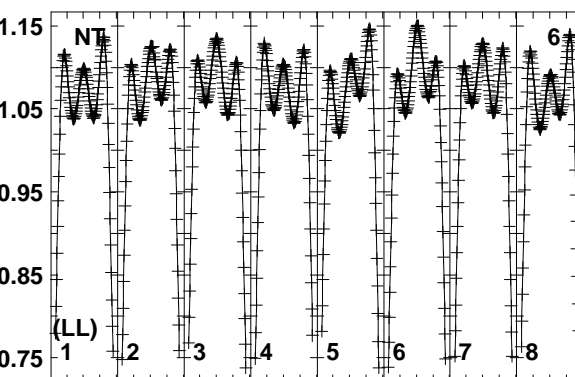
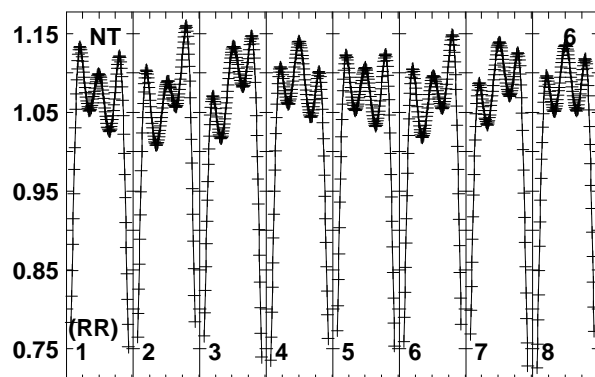
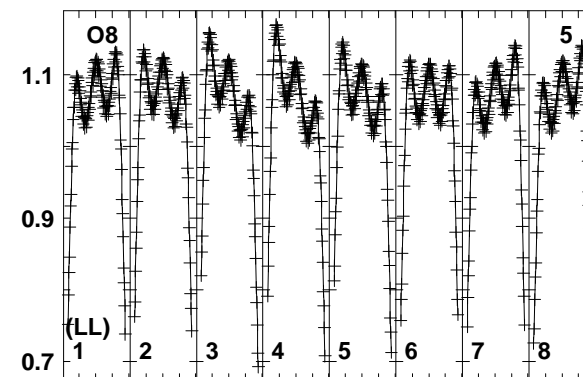
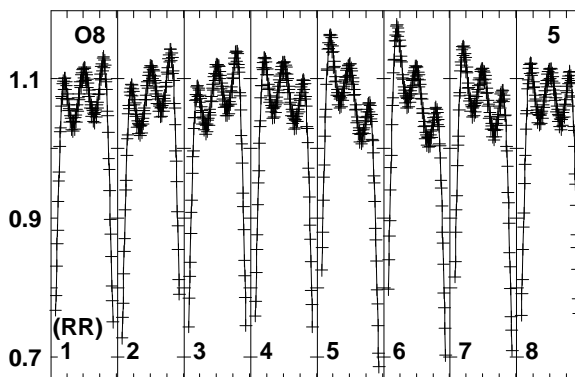
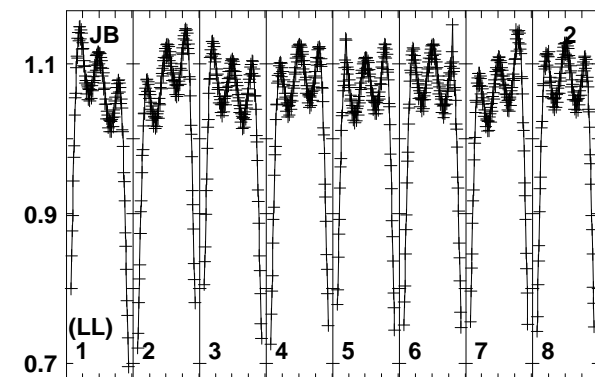
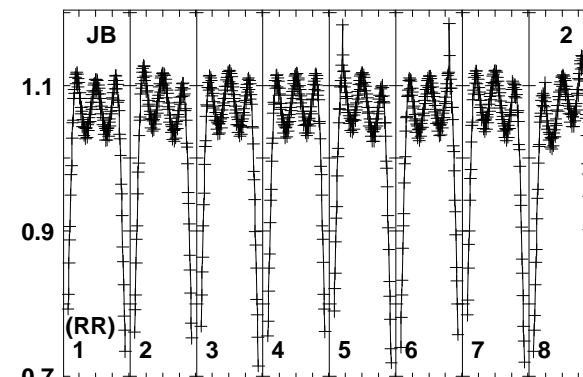
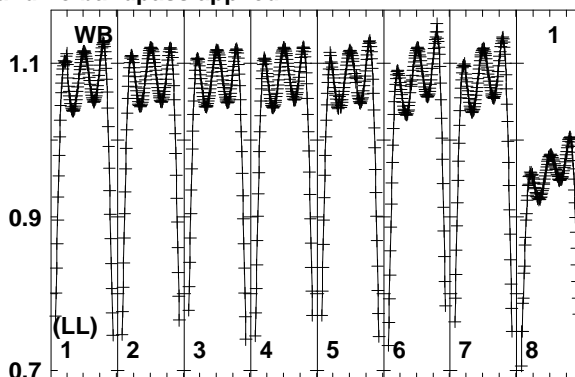
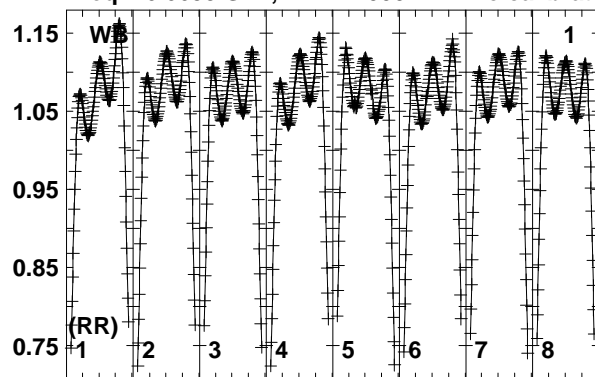
Total-power spectrum Antenna: TR (07)

Timerange: 00/03:56:17 to 00/03:58:15

Plot file version 31 created 24-OCT-2018 17:21:57

J1821-0502 EM117N 1.UVDATA.1

Freq = 6.6635 GHz, Bw = 2.000 MH No calibration applied and no bandpass applied



6664.06666.06668.06670.06672.06674.06676.06678.0
FREQ MHz

6664.06666.06668.06670.06672.06674.06676.06678.0
FREQ MHz

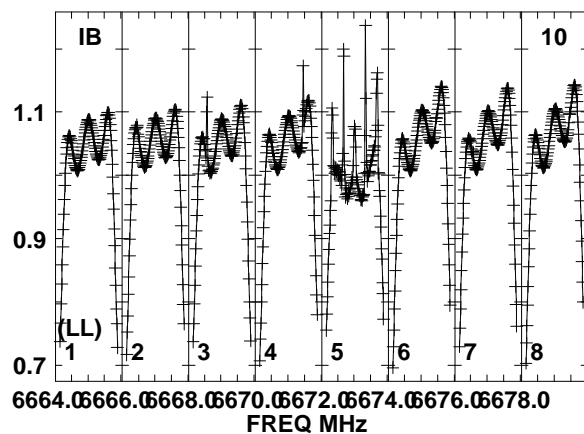
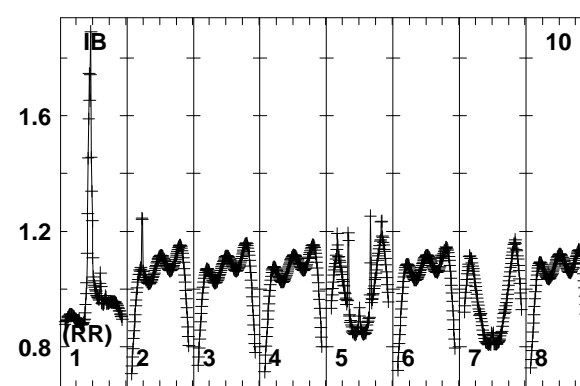
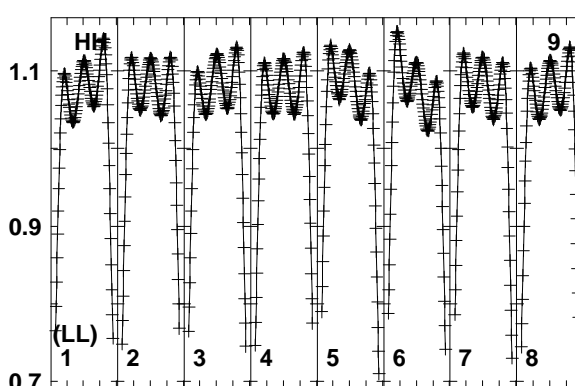
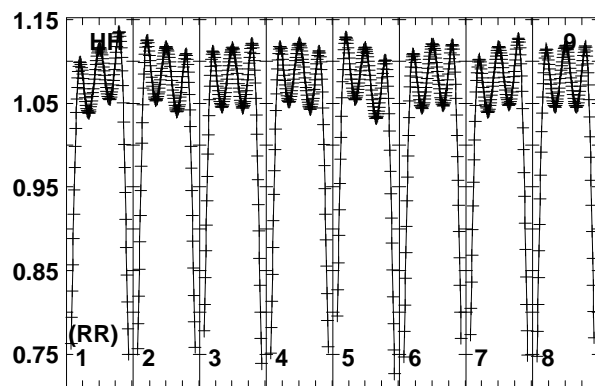
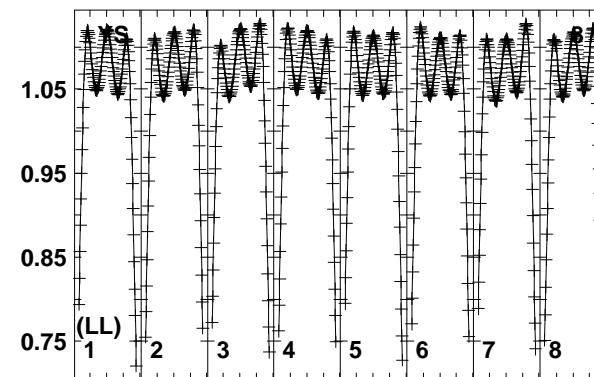
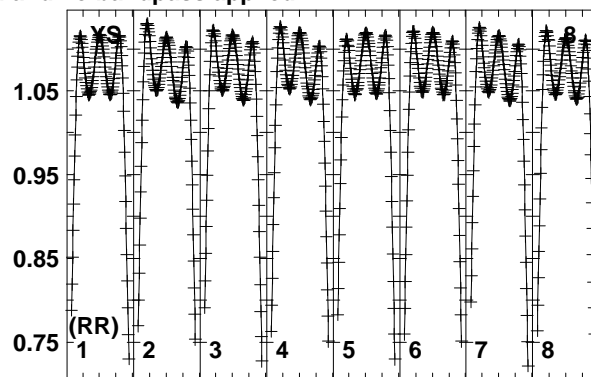
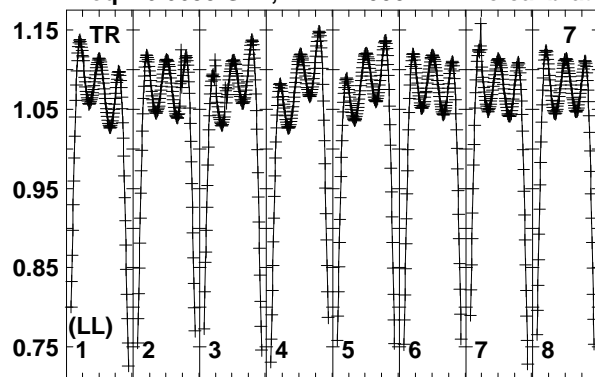
6664.06666.06668.06670.06672.06674.06676.06678.0
FREQ MHz

Lower frame: Real Jy
Total-power spectrum Antenna: WB (01)
Timerange: 00/03:58:17 to 00/04:01:15

Plot file version 32 created 24-OCT-2018 17:21:57

J1821-0502 EM117N 1.UVDATA.1

Freq = 6.6635 GHz, Bw = 2.000 MH No calibration applied and no bandpass applied



6664.06666.06668.06670.06672.06674.06676.06678.0

FREQ MHz

Lower frame: Real Jy

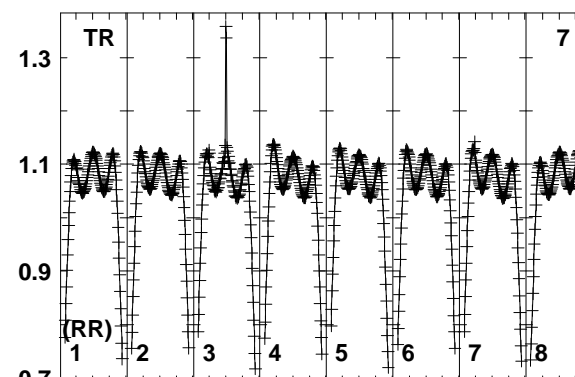
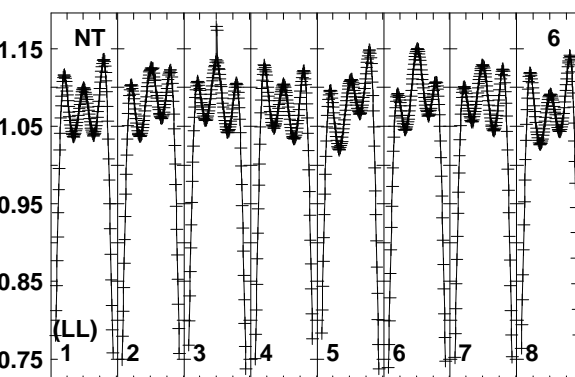
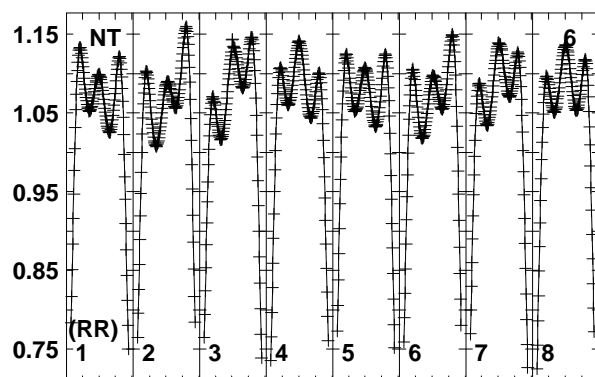
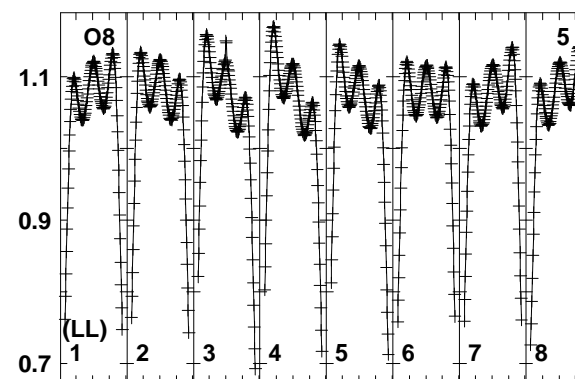
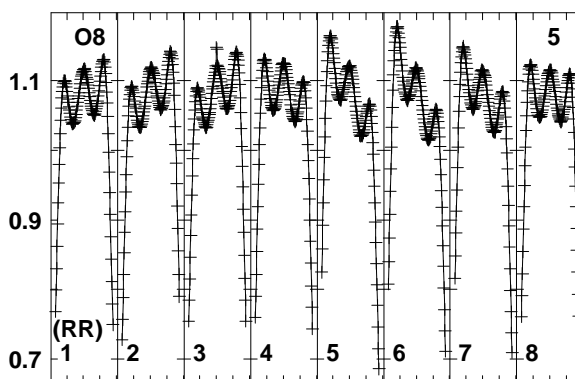
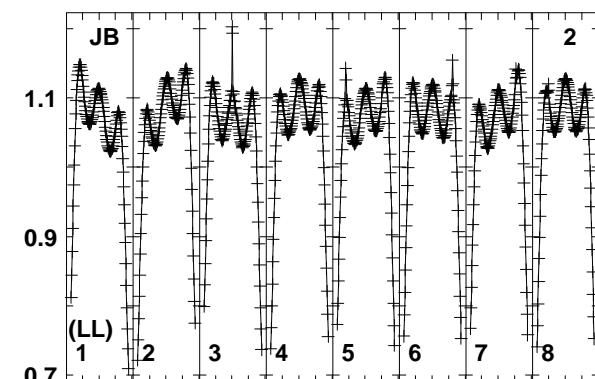
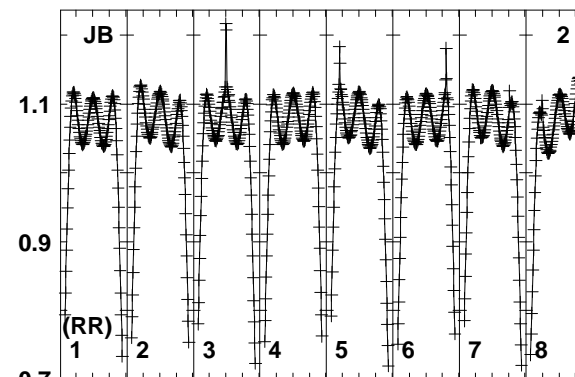
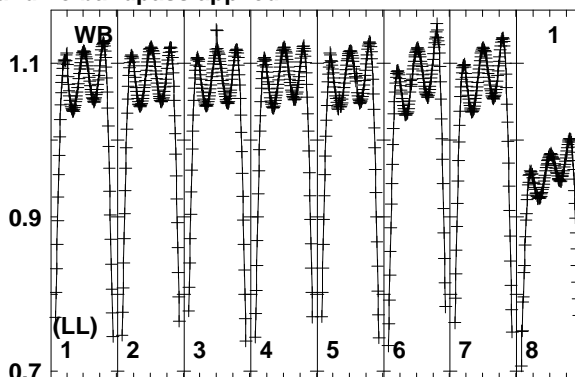
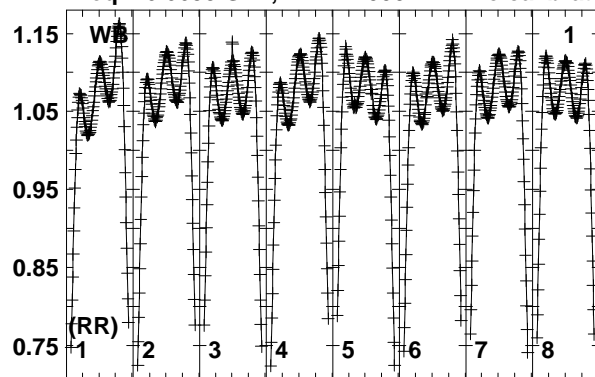
Total-power spectrum Antenna: TR (07)

Timerange: 00/03:58:17 to 00/04:01:15

Plot file version 33 created 24-OCT-2018 17:21:58

G25.65+1.05 EM117N 1.UVDATA.1

Freq = 6.6635 GHz, Bw = 2.000 MH No calibration applied and no bandpass applied



6664.06666.06668.06670.06672.06674.06676.06678.0
FREQ MHz

6664.06666.06668.06670.06672.06674.06676.06678.0
FREQ MHz

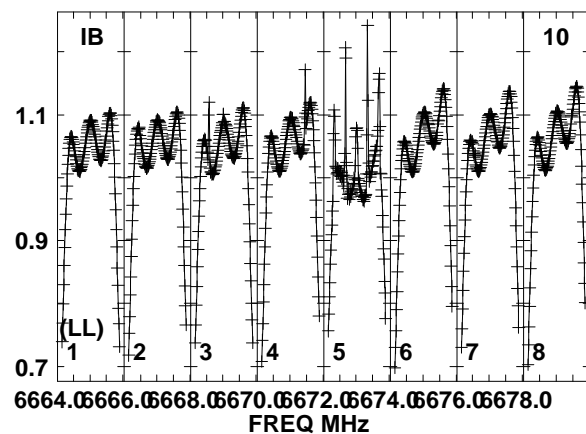
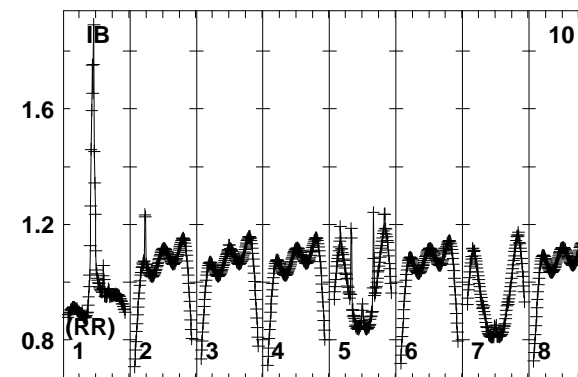
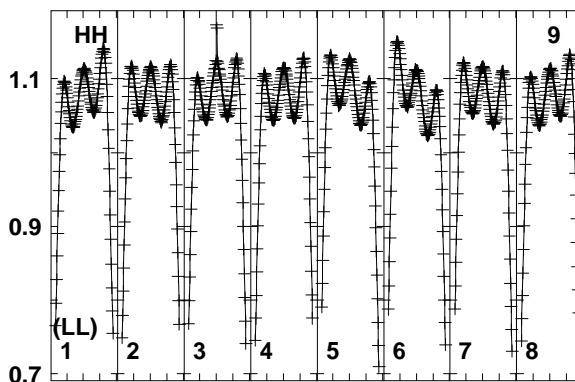
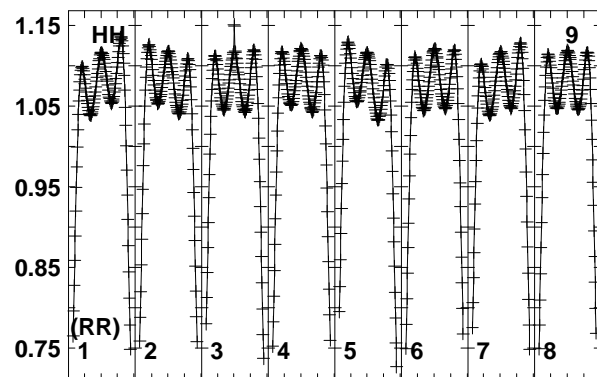
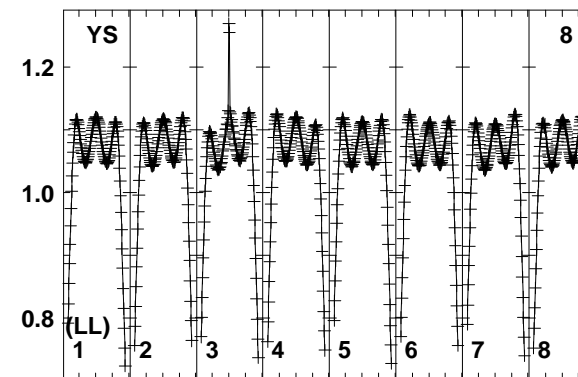
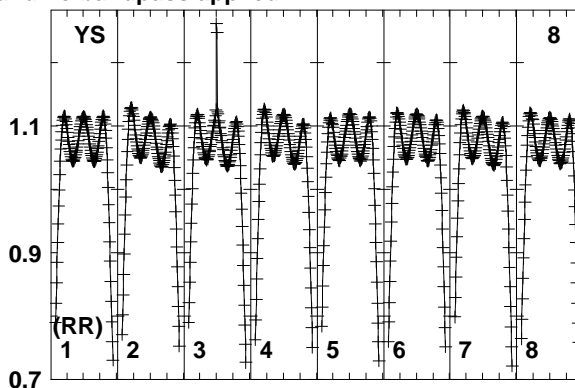
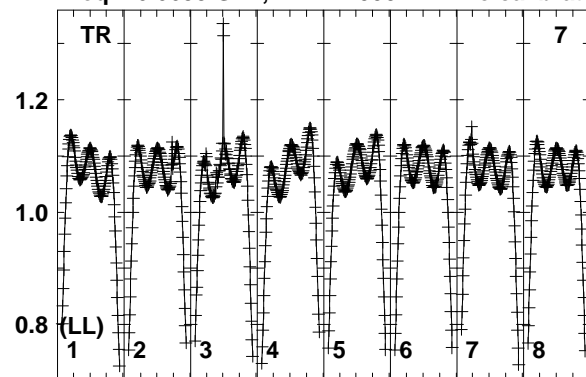
6664.06666.06668.06670.06672.06674.06676.06678.0
FREQ MHz

Lower frame: Real Jy
Total-power spectrum Antenna: WB (01)
Timerange: 00/04:01:17 to 00/04:03:15

Plot file version 34 created 24-OCT-2018 17:21:58

G25.65+1.05 EM117N 1.UVDATA.1

Freq = 6.6635 GHz, Bw = 2.000 MH No calibration applied and no bandpass applied



6664.06666.06668.06670.06672.06674.06676.06678.0

FREQ MHz

Lower frame: Real Jy

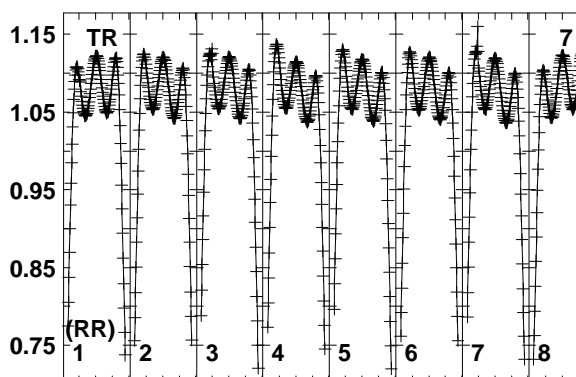
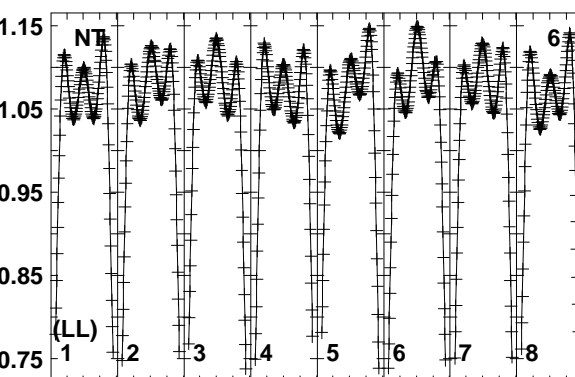
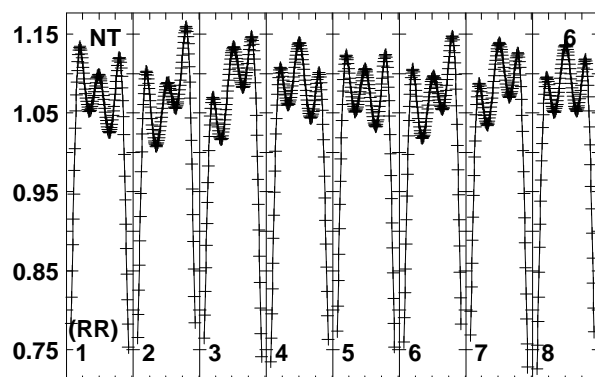
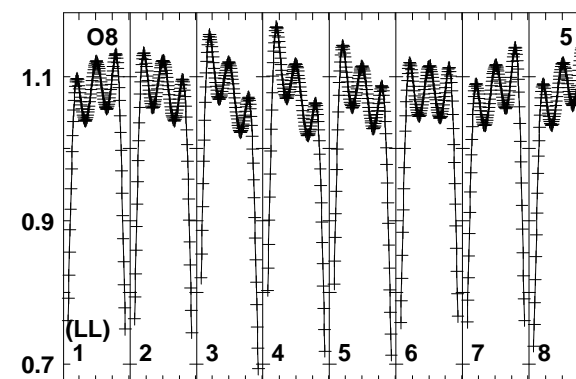
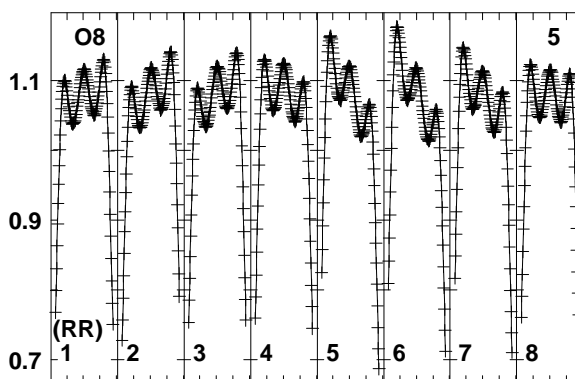
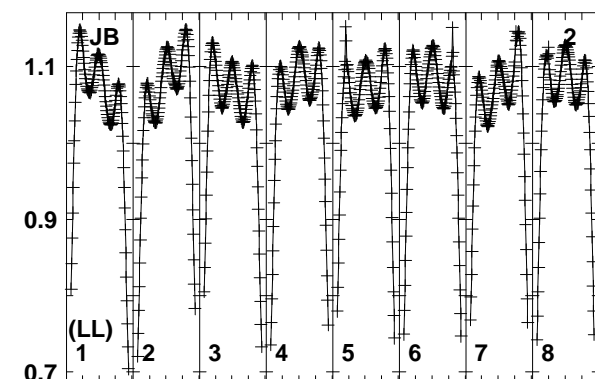
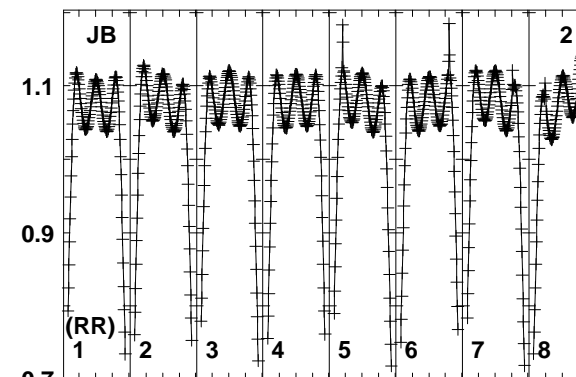
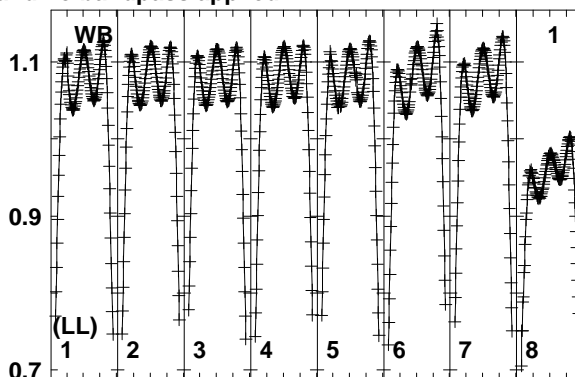
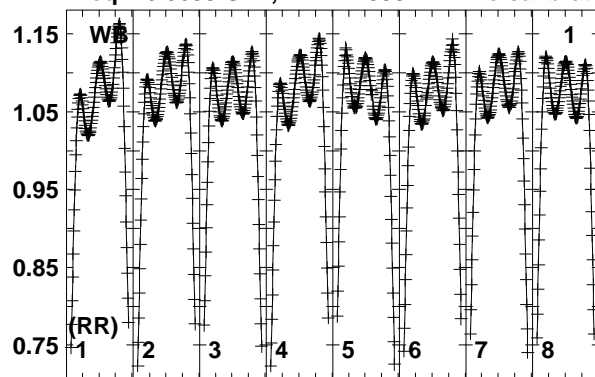
Total-power spectrum Antenna: TR (07)

Timerange: 00/04:01:17 to 00/04:03:15

Plot file version 35 created 24-OCT-2018 17:21:58

J1821-0502 EM117N 1.UVDATA.1

Freq = 6.6635 GHz, Bw = 2.000 MH No calibration applied and no bandpass applied



6664.06666.06668.06670.06672.06674.06676.06678.0
FREQ MHz

6664.06666.06668.06670.06672.06674.06676.06678.0
FREQ MHz

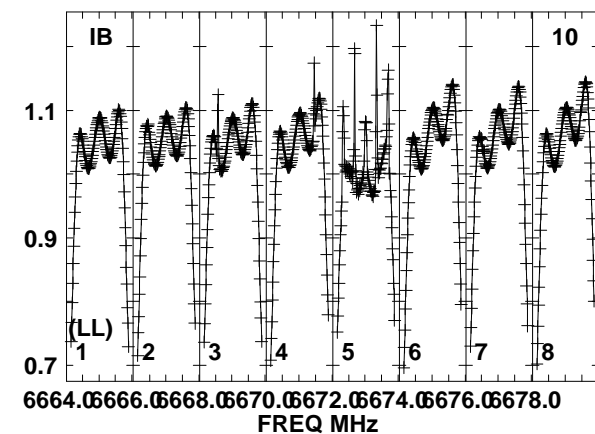
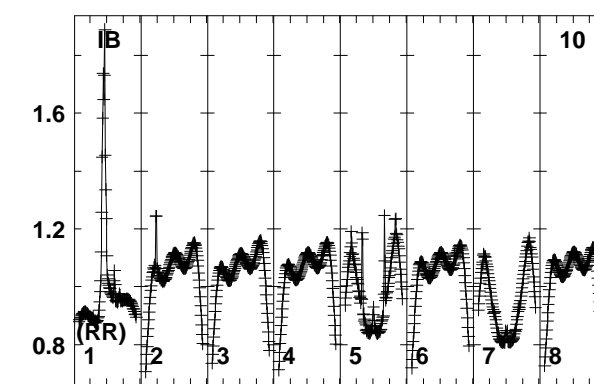
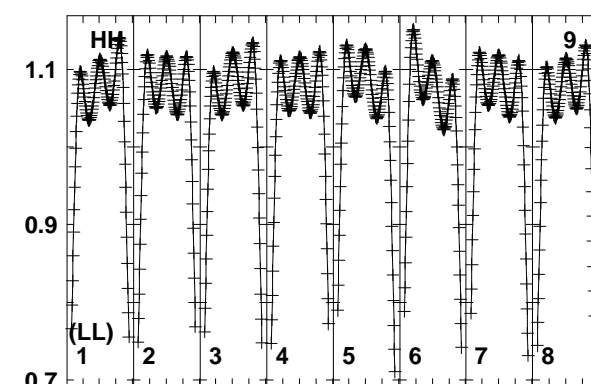
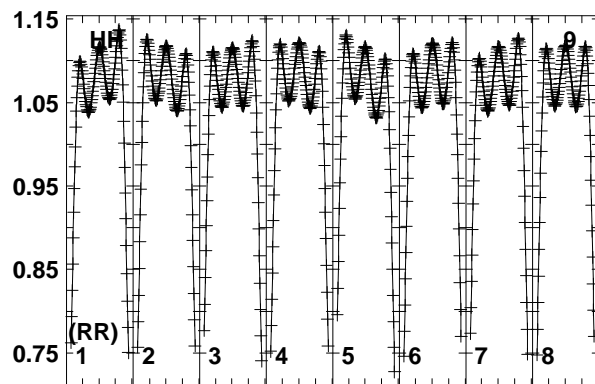
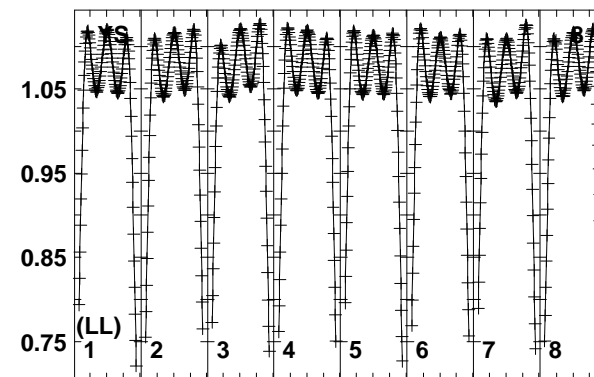
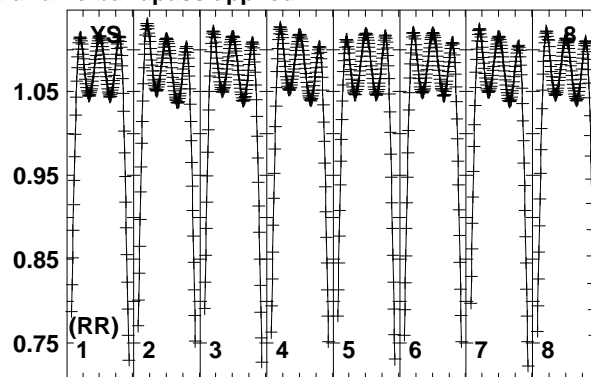
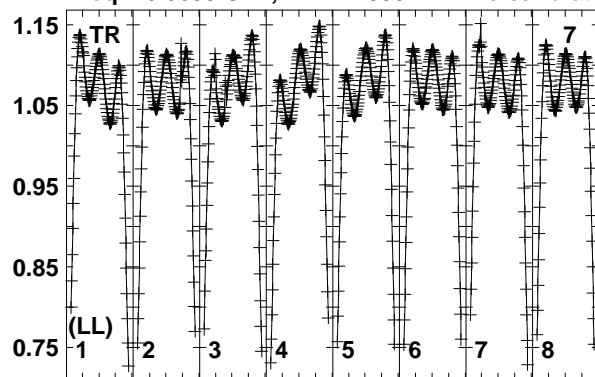
6664.06666.06668.06670.06672.06674.06676.06678.0
FREQ MHz

Lower frame: Real Jy
Total-power spectrum Antenna: WB (01)
Timerange: 00/04:04:02 to 00/04:06:50

Plot file version 36 created 24-OCT-2018 17:21:58

J1821-0502 EM117N 1.UVDATA.1

Freq = 6.6635 GHz, Bw = 2.000 MH No calibration applied and no bandpass applied



6664.06666.06668.06670.06672.06674.06676.06678.0

FREQ MHz

Lower frame: Real Jy

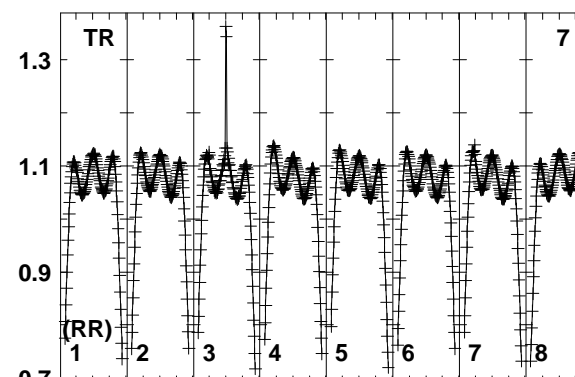
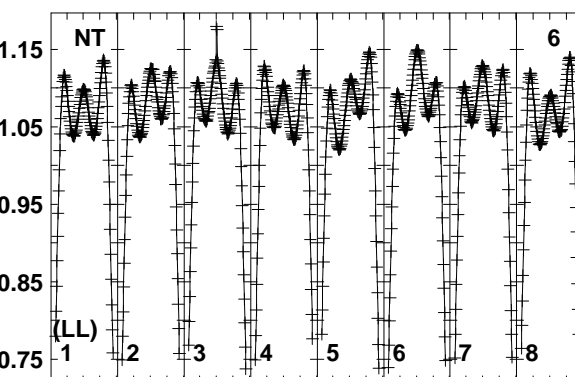
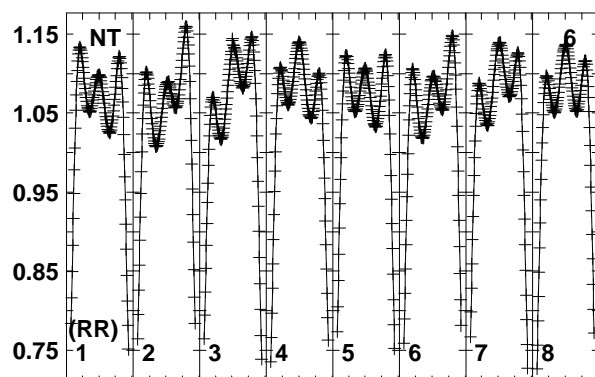
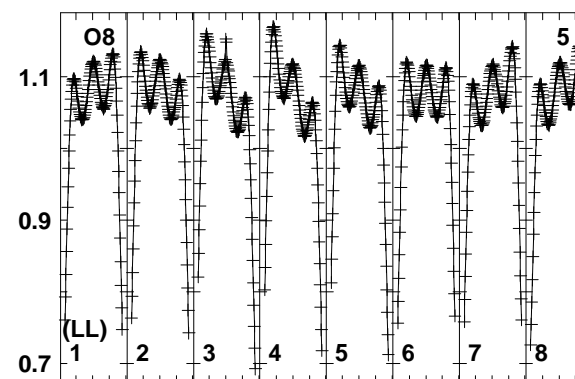
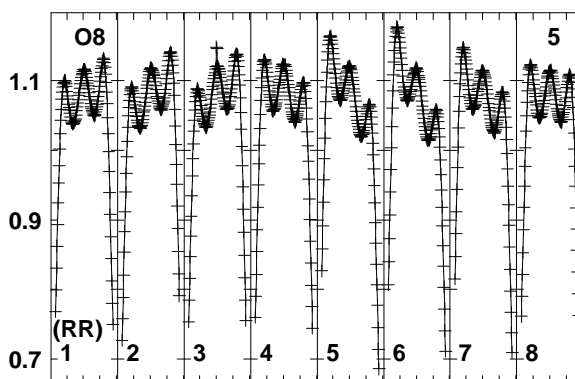
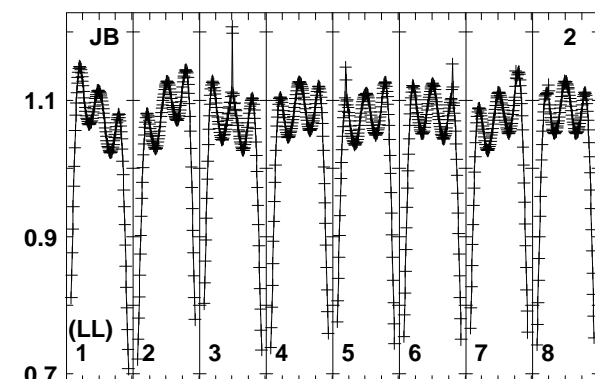
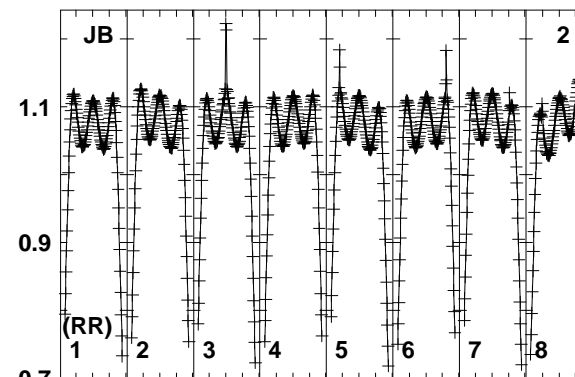
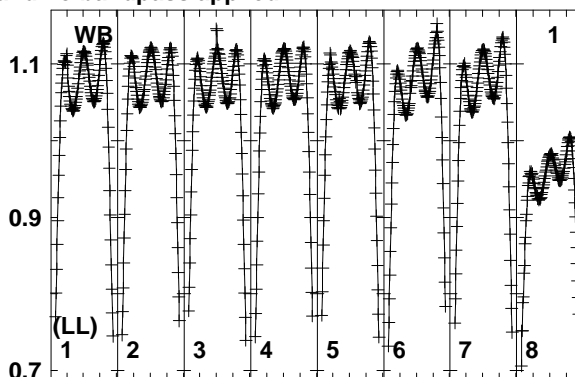
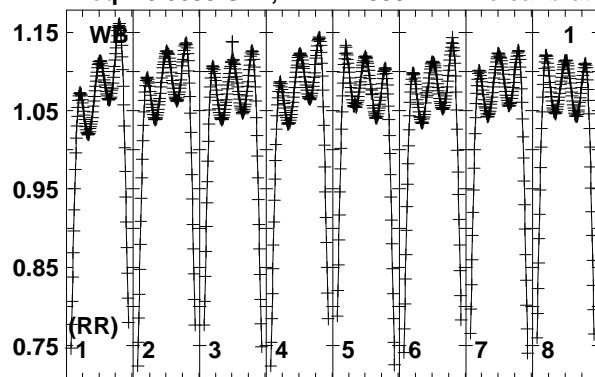
Total-power spectrum Antenna: TR (07)

Timerange: 00/04:04:02 to 00/04:06:50

Plot file version 37 created 24-OCT-2018 17:21:58

G25.65+1.05 EM117N 1.UVDATA.1

Freq = 6.6635 GHz, Bw = 2.000 MH No calibration applied and no bandpass applied



6664.06666.06670.06674.06678.0
FREQ MHz

6664.06666.06670.06674.06678.0
FREQ MHz

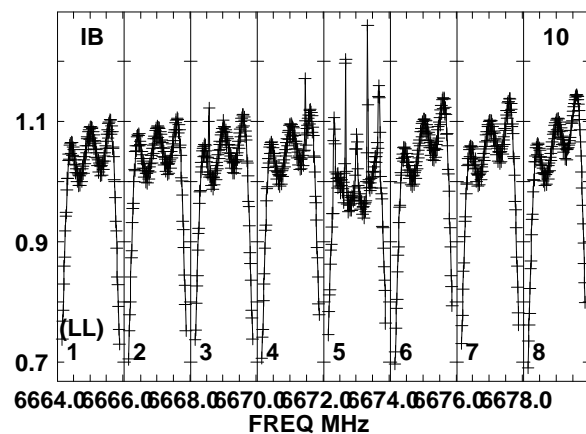
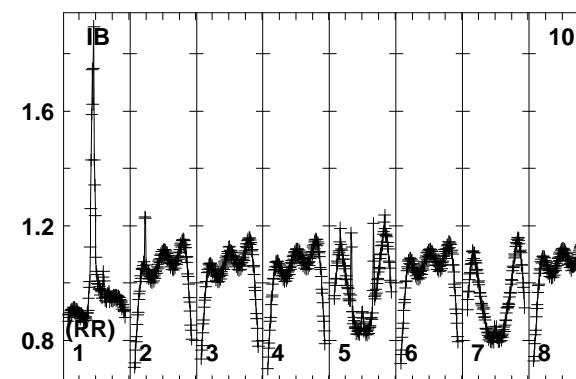
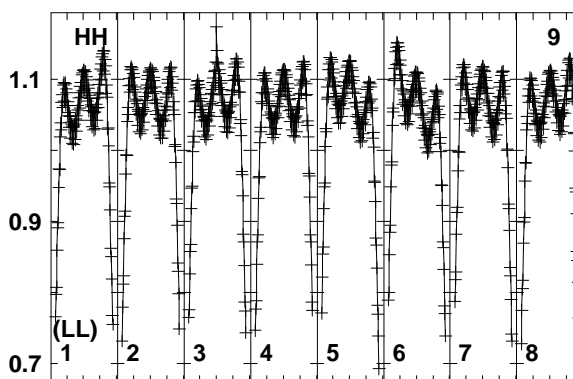
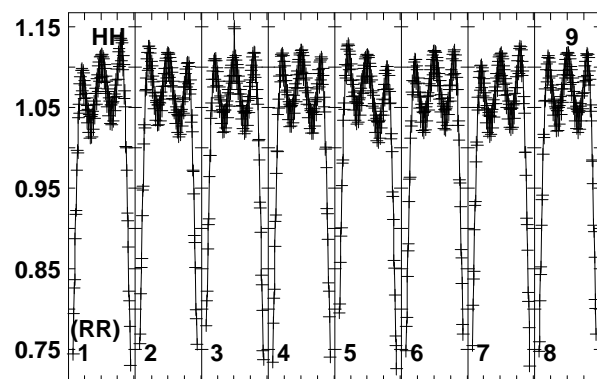
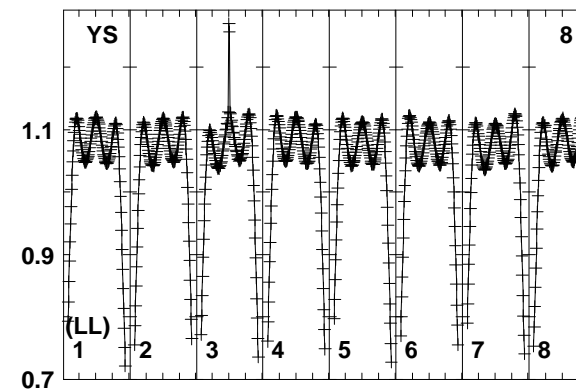
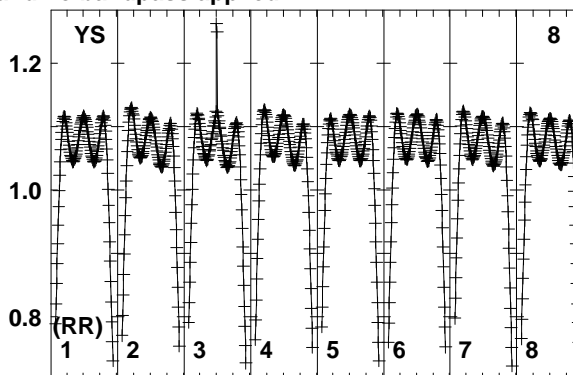
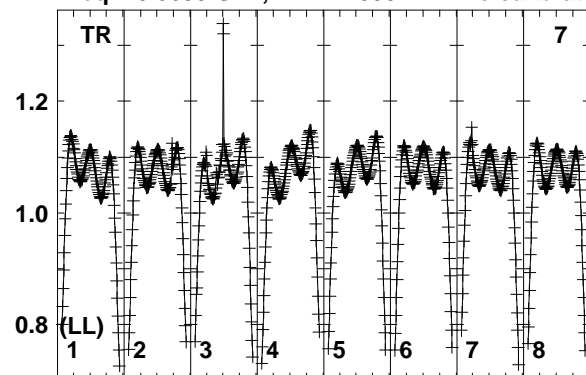
6664.06666.06670.06674.06678.0
FREQ MHz

Lower frame: Real Jy
Total-power spectrum Antenna: WB (01)
Timerange: 00/04:06:52 to 00/04:08:50

Plot file version 38 created 24-OCT-2018 17:21:59

G25.65+1.05 EM117N 1.UVDATA.1

Freq = 6.6635 GHz, Bw = 2.000 MH No calibration applied and no bandpass applied



6664.06666.06668.06670.06672.06674.06676.06678.0

FREQ MHz

Lower frame: Real Jy

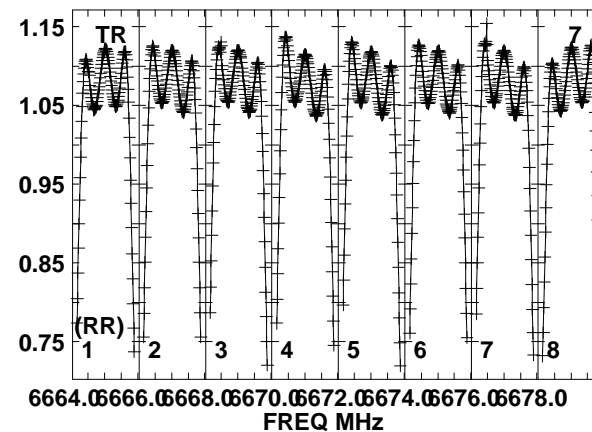
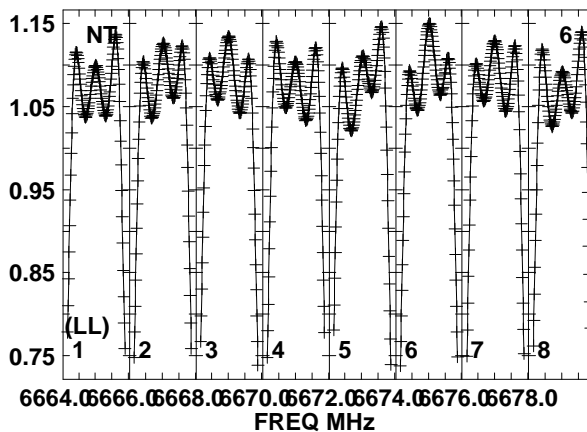
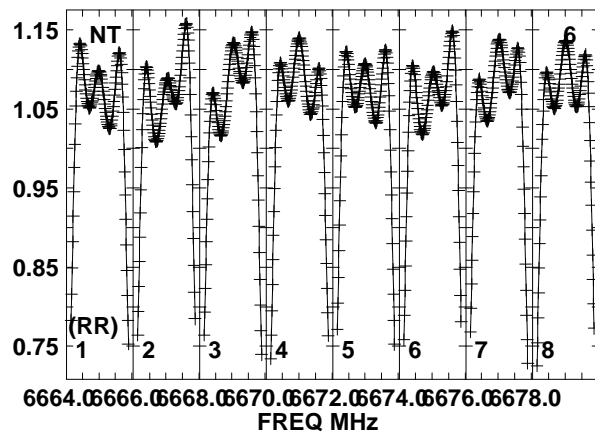
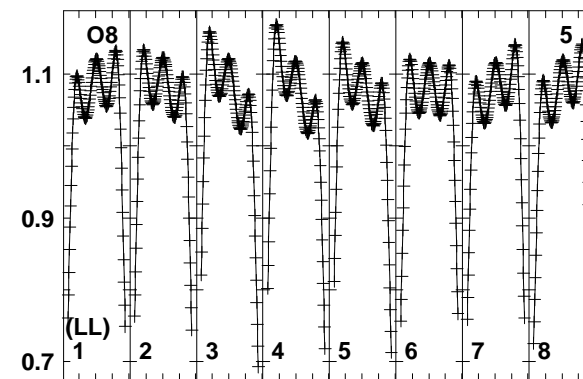
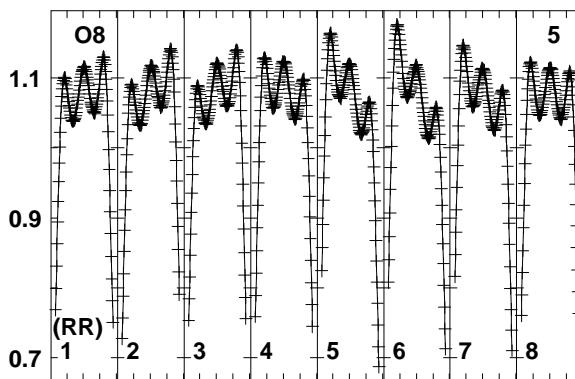
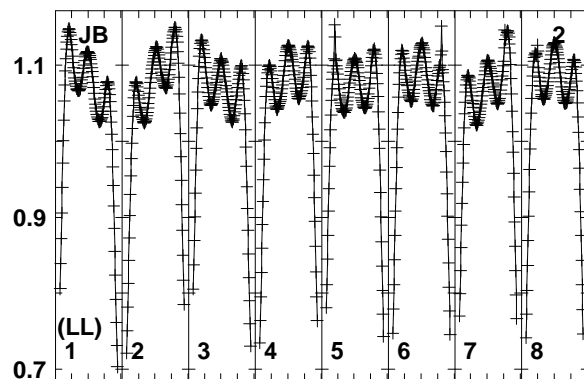
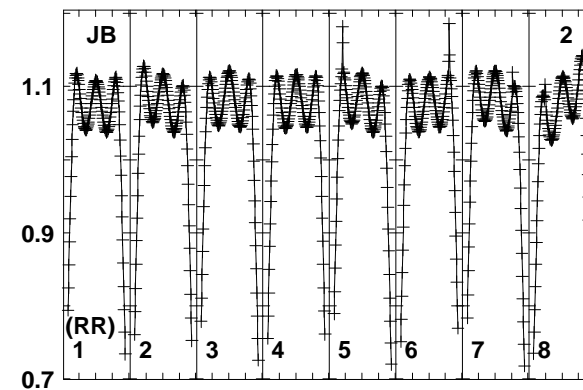
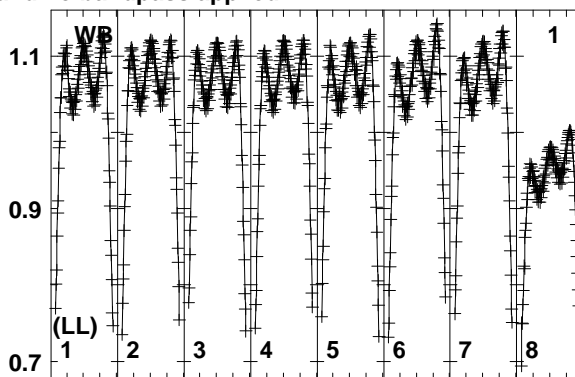
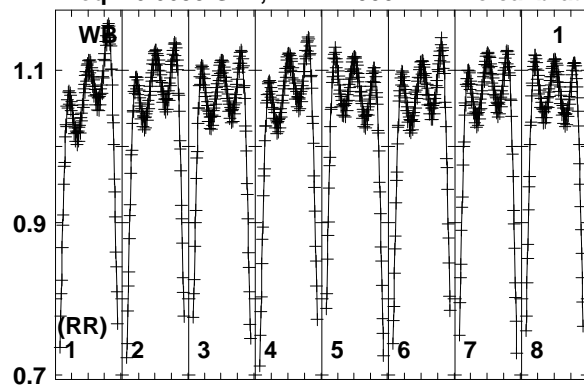
Total-power spectrum Antenna: TR (07)

Timerange: 00/04:06:52 to 00/04:08:50

Plot file version 39 created 24-OCT-2018 17:21:59

J1821-0502 EM117N 1.UVDATA.1

Freq = 6.6635 GHz, Bw = 2.000 MH No calibration applied and no bandpass applied

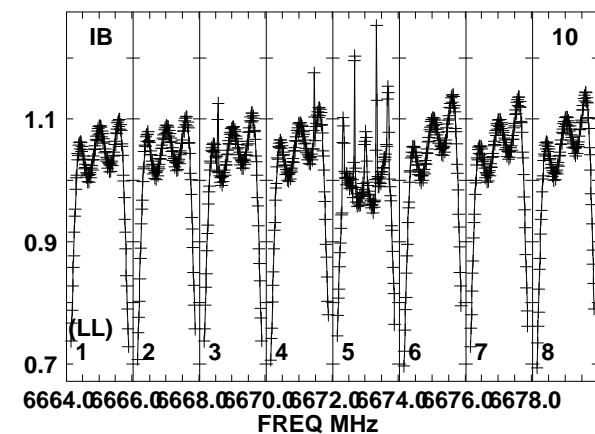
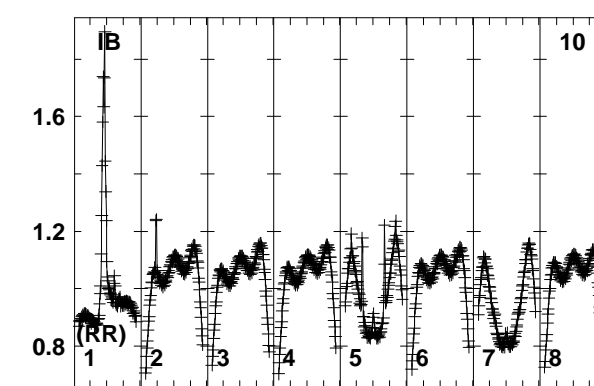
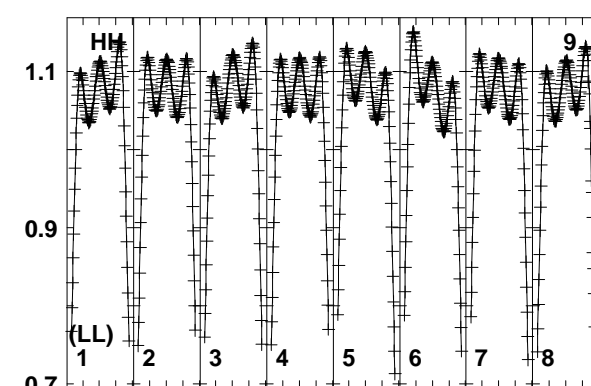
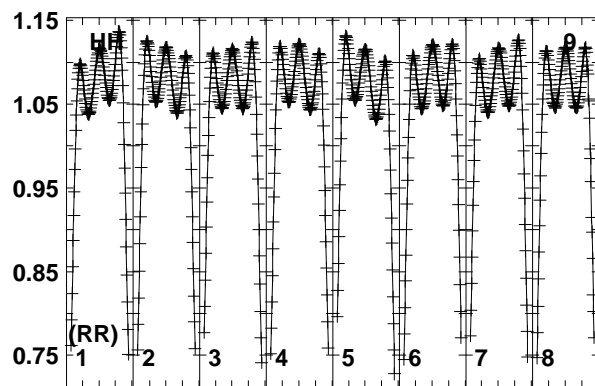
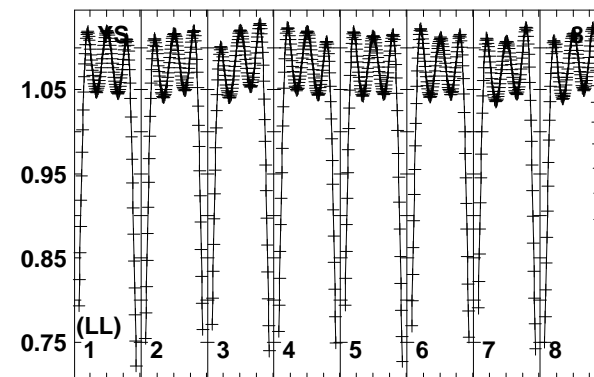
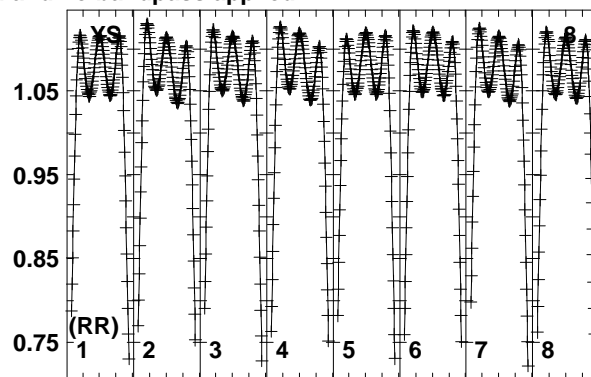
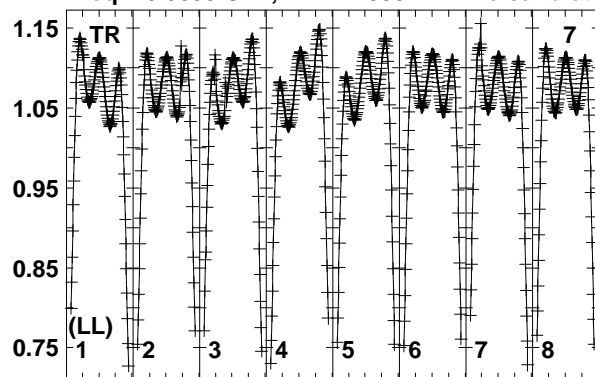


Lower frame: Real Jy
Total-power spectrum Antenna: WB (01)
Timerange: 00/04:08:52 to 00/04:11:50

Plot file version 40 created 24-OCT-2018 17:21:59

J1821-0502 EM117N 1.UVDATA.1

Freq = 6.6635 GHz, Bw = 2.000 MH No calibration applied and no bandpass applied



6664.06666.06668.06670.06672.06674.06676.06678.0

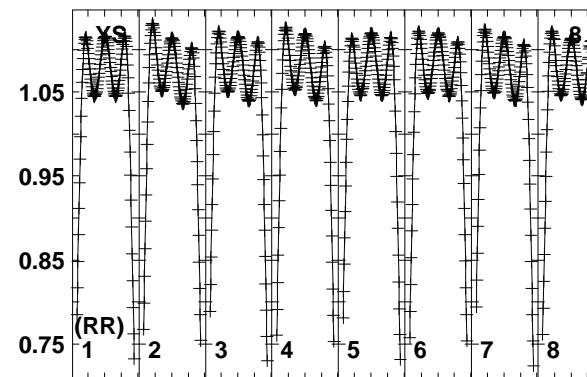
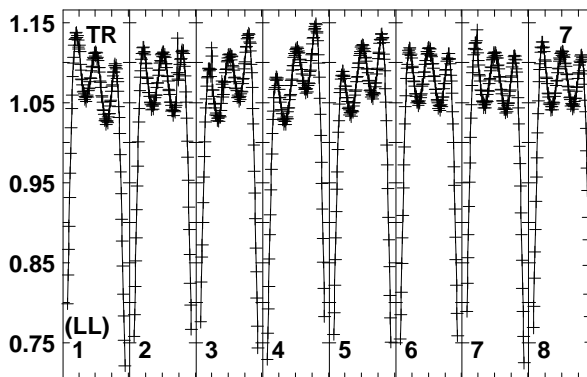
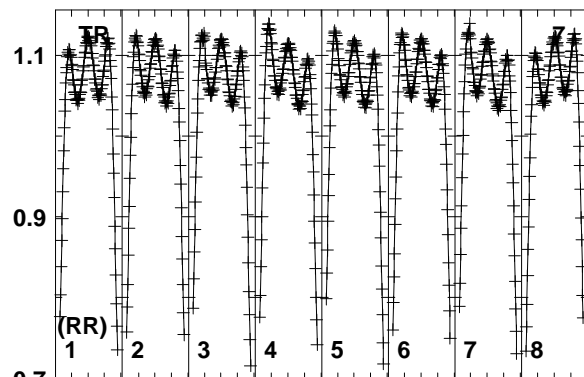
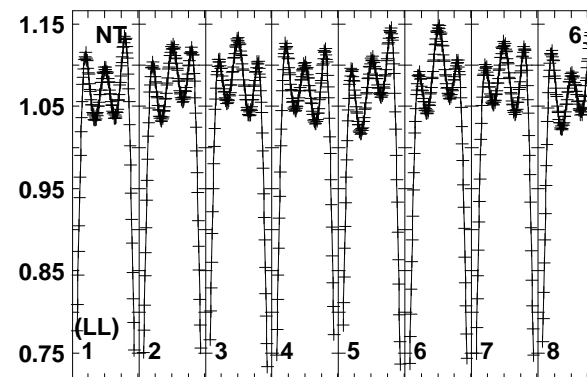
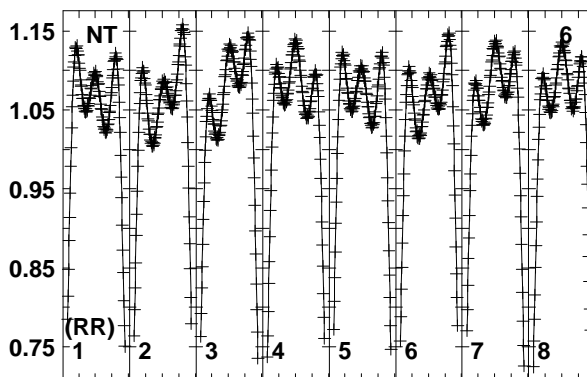
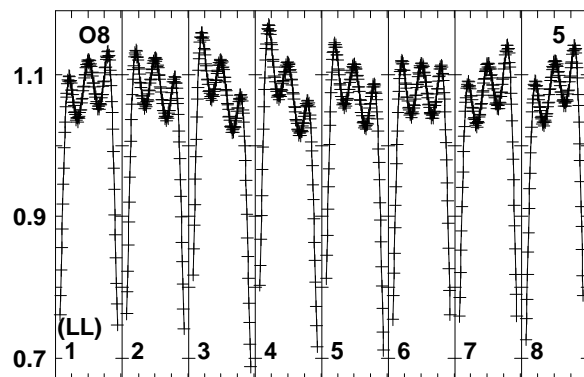
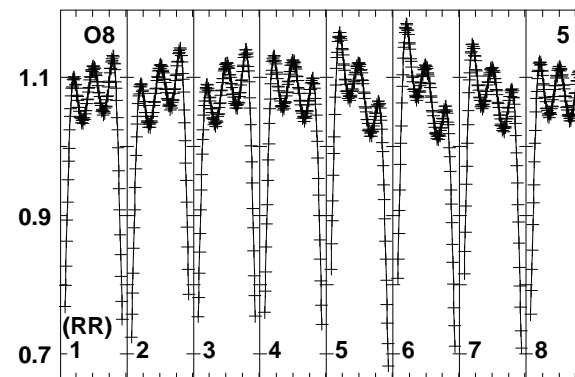
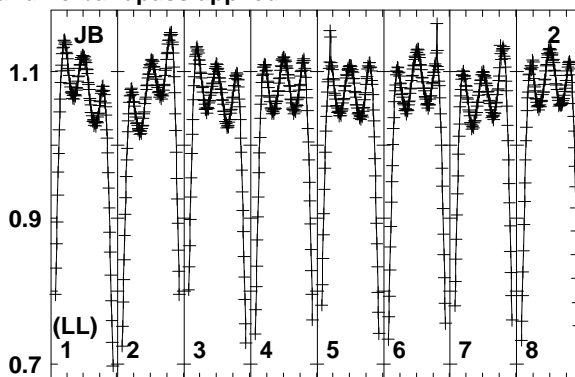
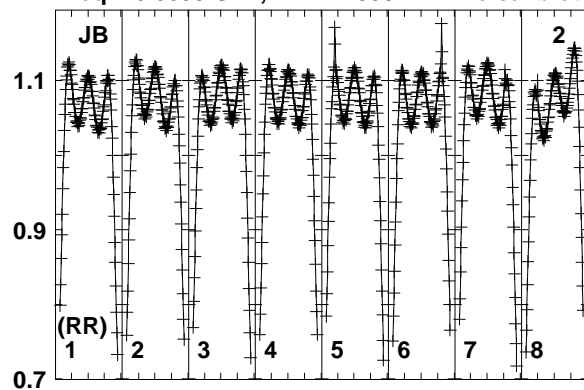
FREQ MHz

Lower frame: Real Jy

Total-power spectrum Antenna: TR (07)

Timerange: 00/04:08:52 to 00/04:11:50

Plot file version 41 created 24-OCT-2018 17:22:00
 J2202+4216 EM117N 1.UVDATA.1
 Freq = 6.6635 GHz, Bw = 2.000 MH No calibration applied and no bandpass applied



6664.06666.06668.06670.06672.06674.06676.06678.0
 FREQ MHz

6664.06666.06668.06670.06672.06674.06676.06678.0
 FREQ MHz

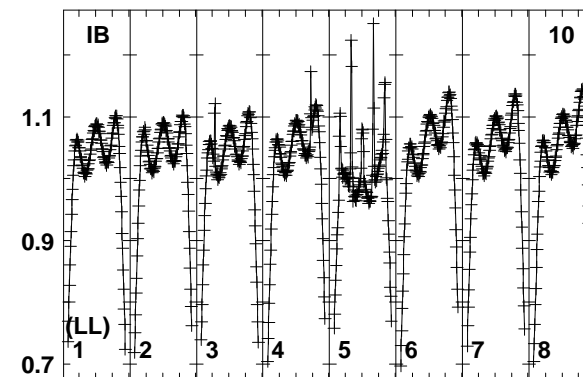
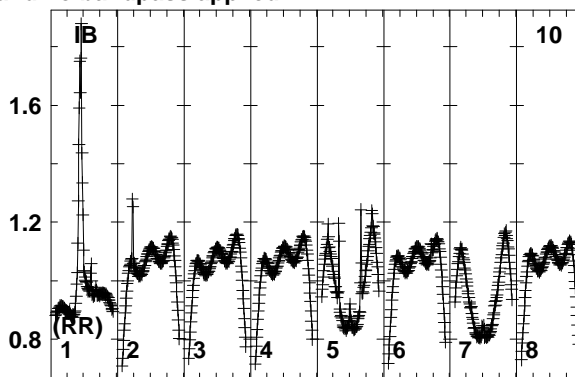
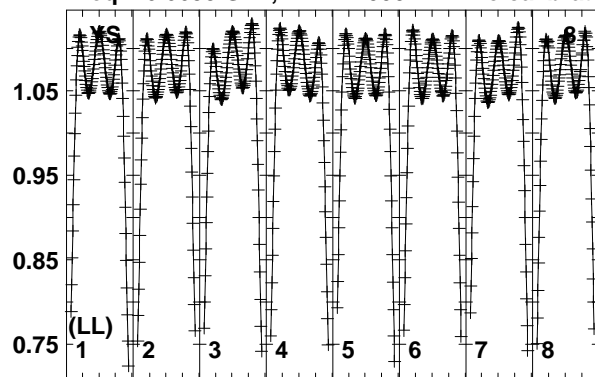
6664.06666.06668.06670.06672.06674.06676.06678.0
 FREQ MHz

Lower frame: Real Jy
 Total-power spectrum Antenna: JB (02)
 Timerange: 00/04:15:52 to 00/04:23:50

Plot file version 42 created 24-OCT-2018 17:22:00

J2202+4216 EM117N 1.UVDATA.1

Freq = 6.6635 GHz, Bw = 2.000 MH No calibration applied and no bandpass applied

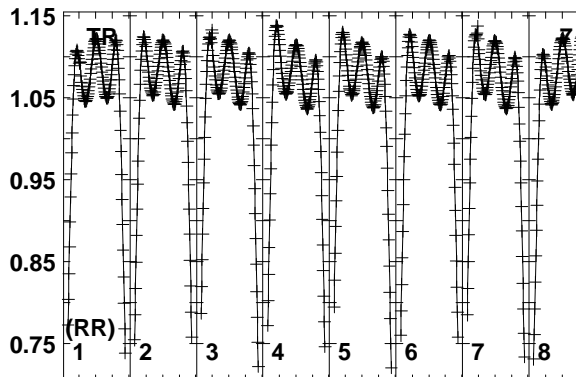
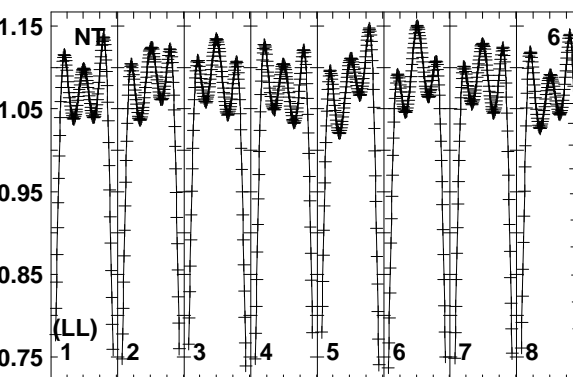
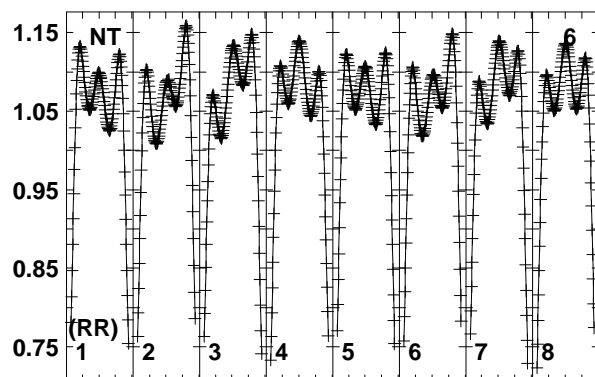
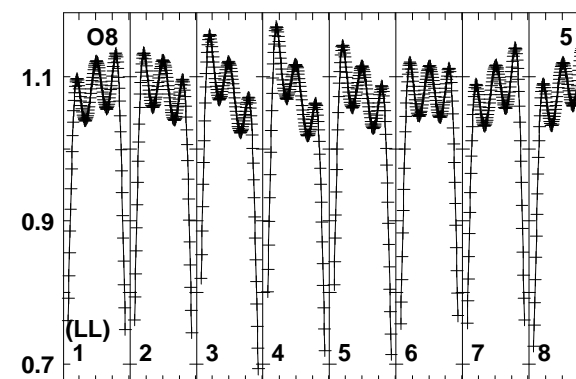
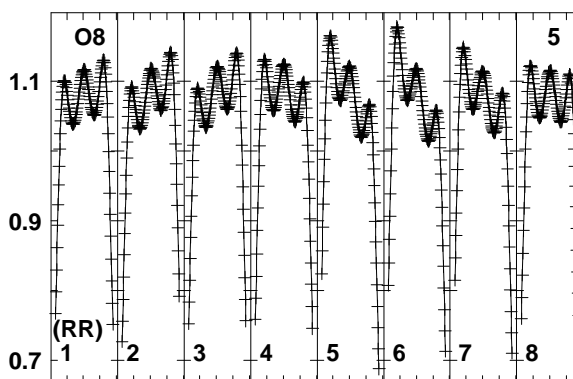
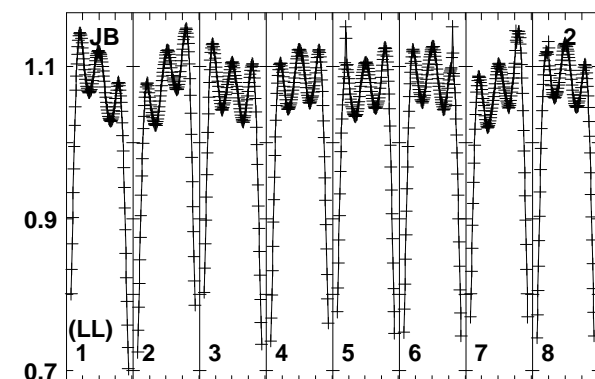
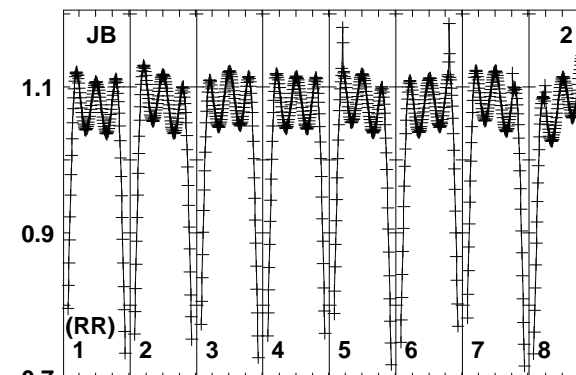
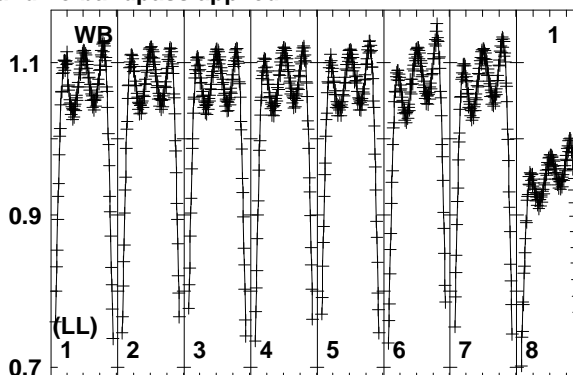
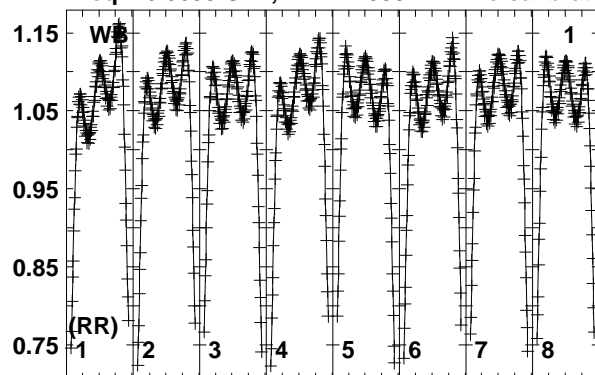


Lower frame: Real Jy
Total-power spectrum Antenna: YS (08)
Timerange: 00/04:15:52 to 00/04:23:50

Plot file version 43 created 24-OCT-2018 17:22:01

J1821-0502 EM117N 1.UVDATA.1

Freq = 6.6635 GHz, Bw = 2.000 MH No calibration applied and no bandpass applied



6664.06666.06668.06670.06672.06674.06676.06678.0
FREQ MHz

6664.06666.06668.06670.06672.06674.06676.06678.0
FREQ MHz

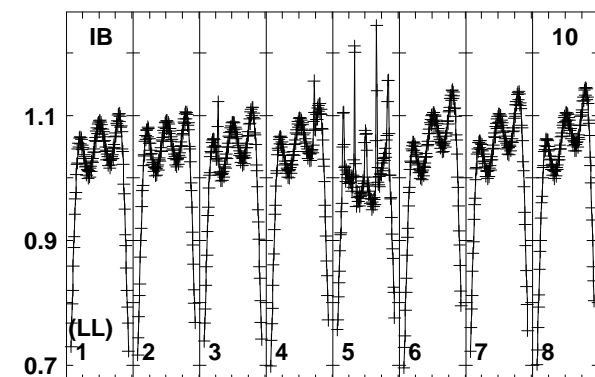
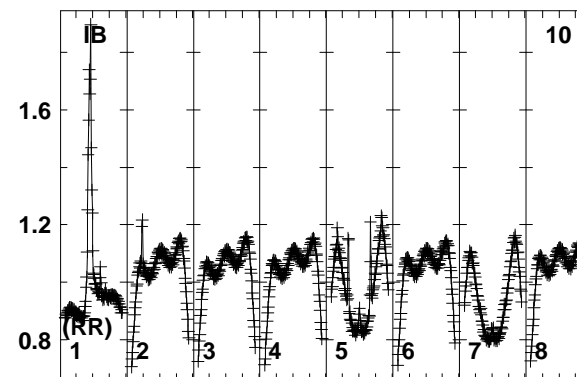
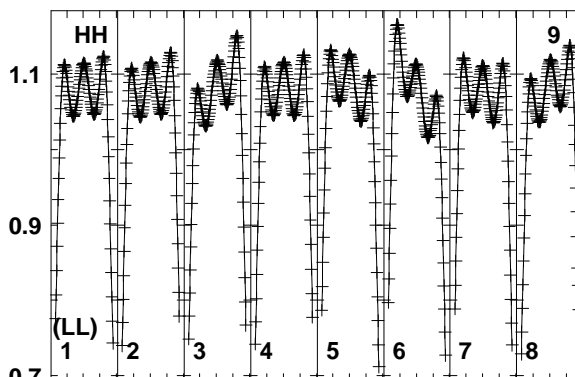
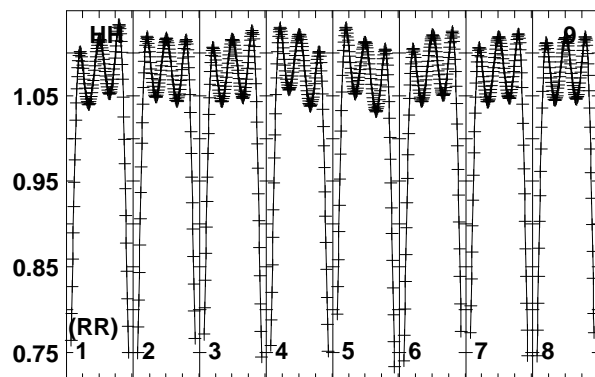
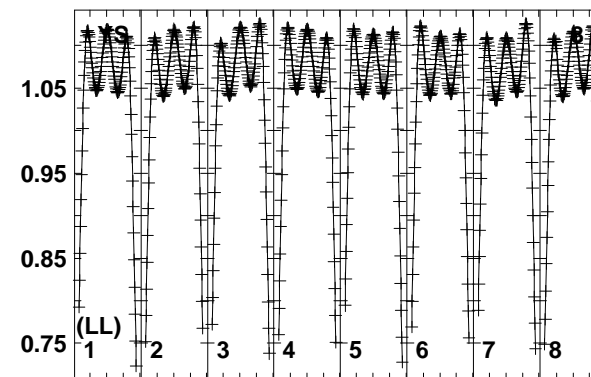
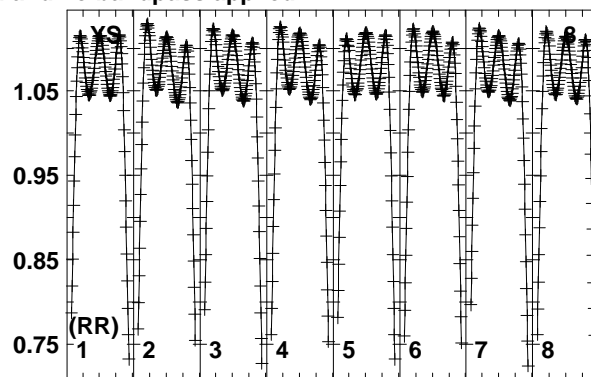
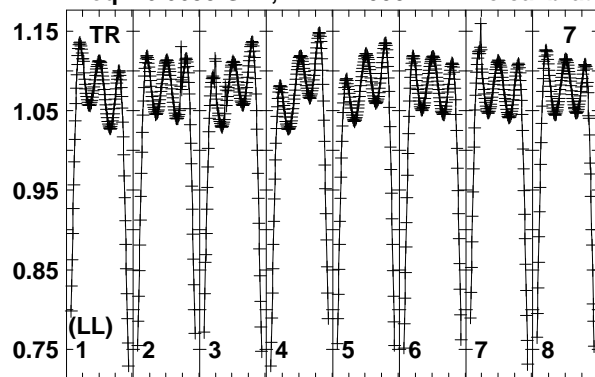
6664.06666.06668.06670.06672.06674.06676.06678.0
FREQ MHz

Lower frame: Real Jy
Total-power spectrum Antenna: WB (01)
Timerange: 00/04:28:02 to 00/04:31:00

Plot file version 44 created 24-OCT-2018 17:22:01

J1821-0502 EM117N 1.UVDATA.1

Freq = 6.6635 GHz, Bw = 2.000 MH No calibration applied and no bandpass applied



6664.06666.06668.06670.06672.06674.06676.06678.0

FREQ MHz

Lower frame: Real Jy

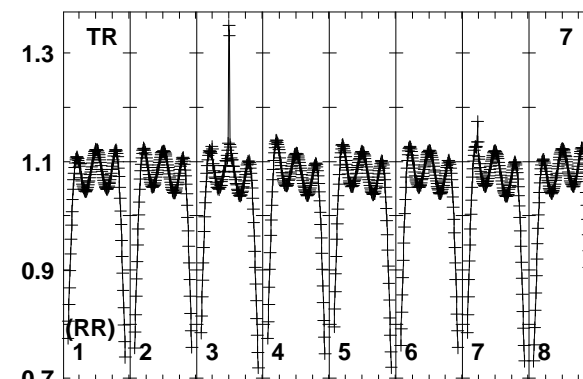
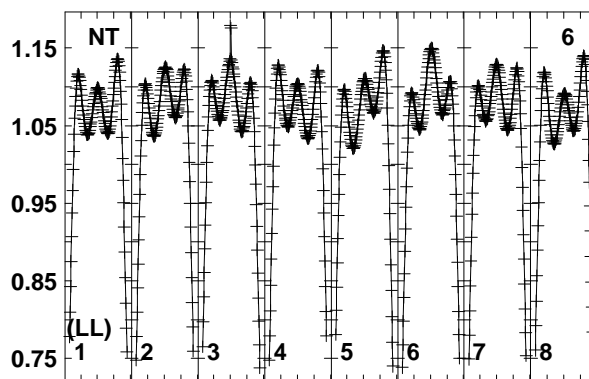
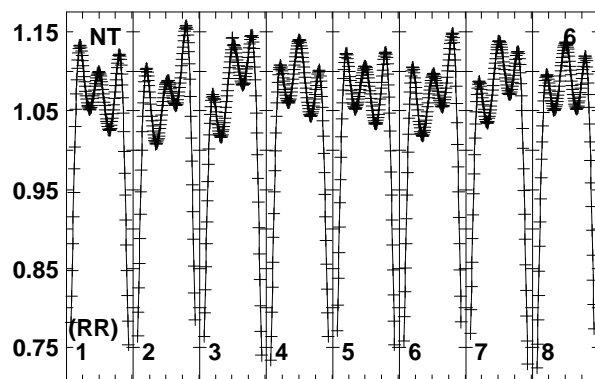
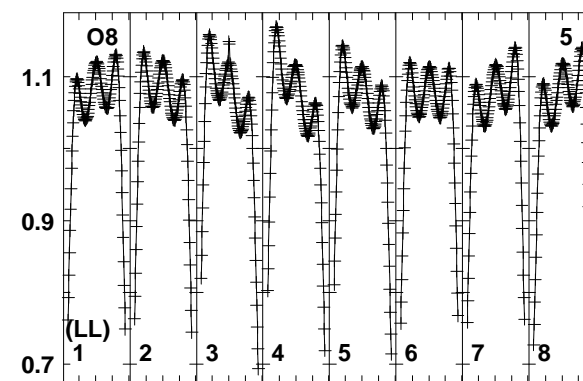
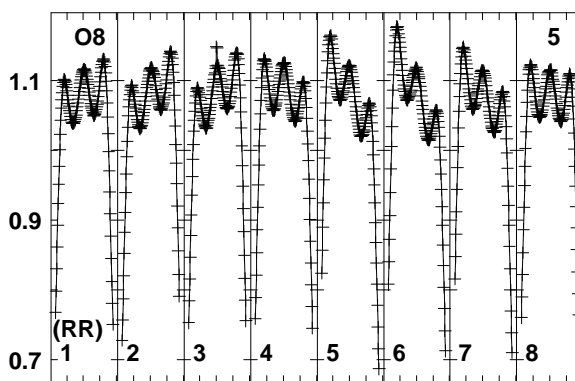
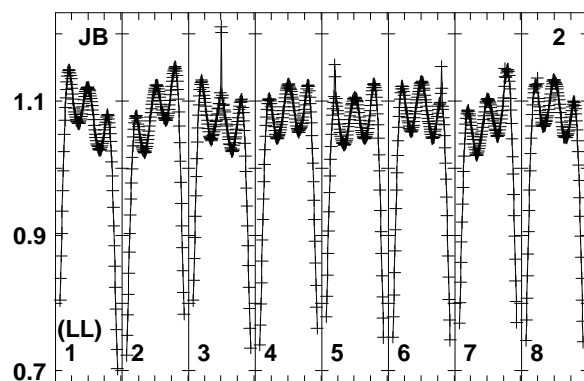
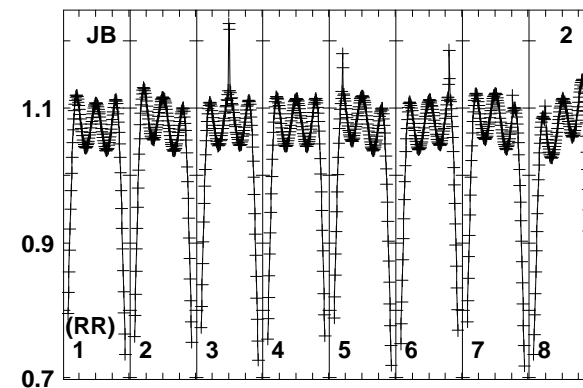
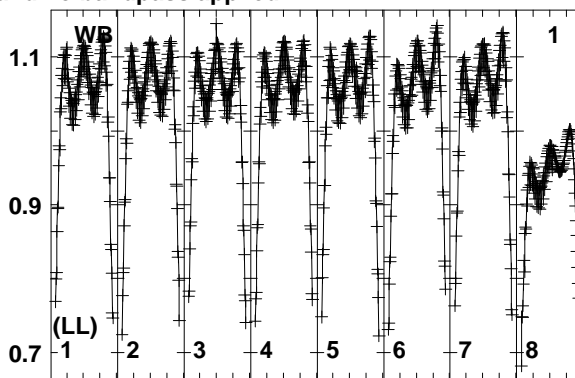
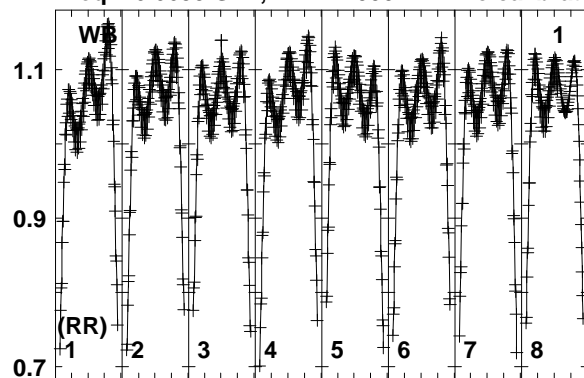
Total-power spectrum Antenna: TR (07)

Timerange: 00/04:28:02 to 00/04:31:00

Plot file version 45 created 24-OCT-2018 17:22:01

G25.65+1.05 EM117N 1.UVDATA.1

Freq = 6.6635 GHz, Bw = 2.000 MH No calibration applied and no bandpass applied



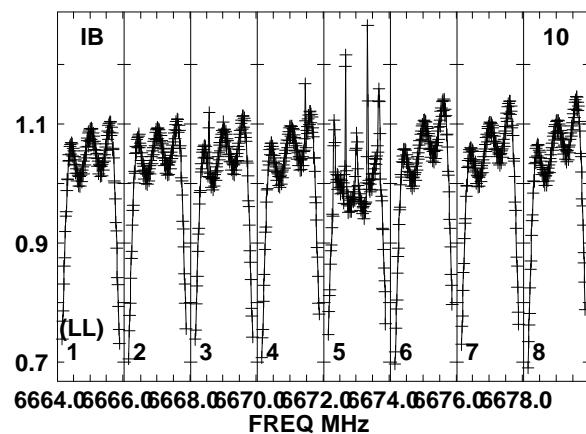
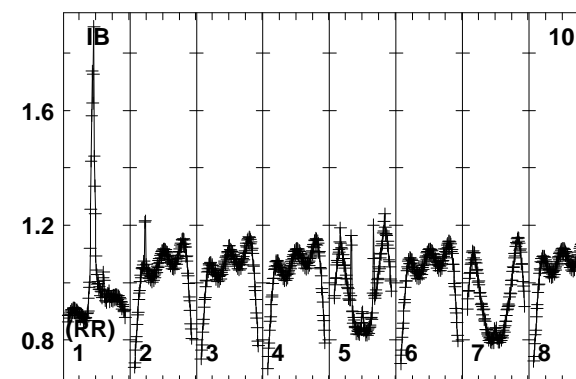
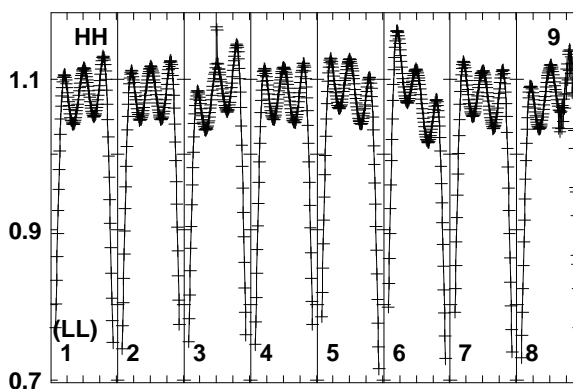
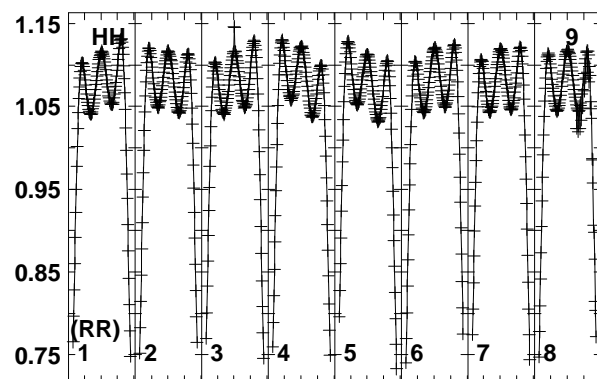
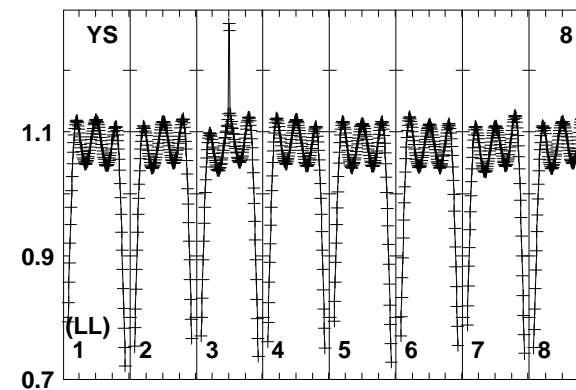
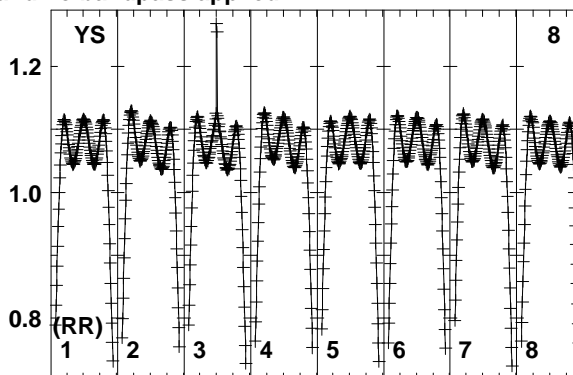
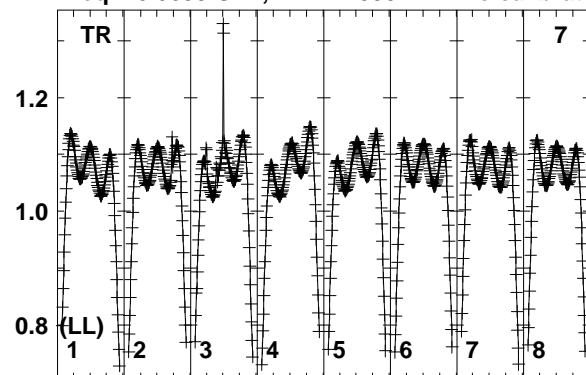
6664.06666.06670.06674.06678.0
FREQ MHz

6664.06666.06670.06674.06678.0
FREQ MHz

6664.06666.06670.06674.06678.0
FREQ MHz

Lower frame: Real Jy
Total-power spectrum Antenna: WB (01)
Timerange: 00/04:31:02 to 00/04:33:00

Plot file version 46 created 24-OCT-2018 17:22:01
 G25.65+1.05 EM117N 1.UVDATA.1
 Freq = 6.6635 GHz, Bw = 2.000 MH No calibration applied and no bandpass applied



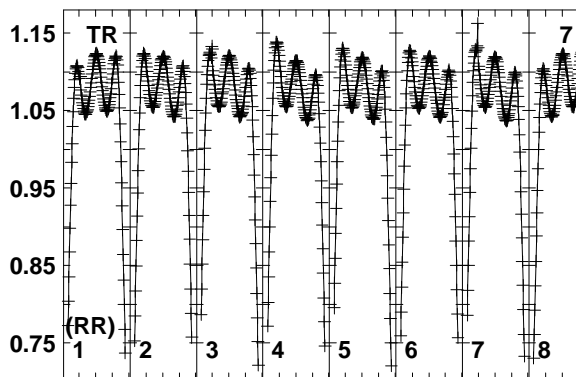
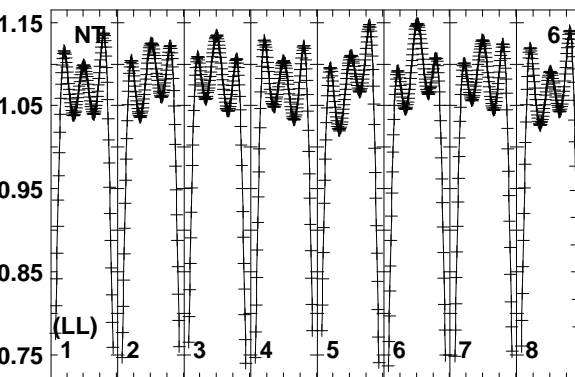
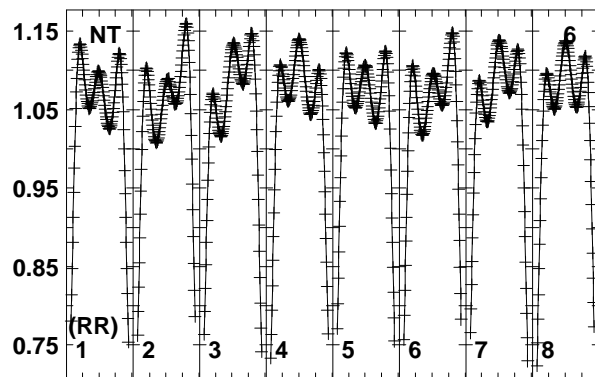
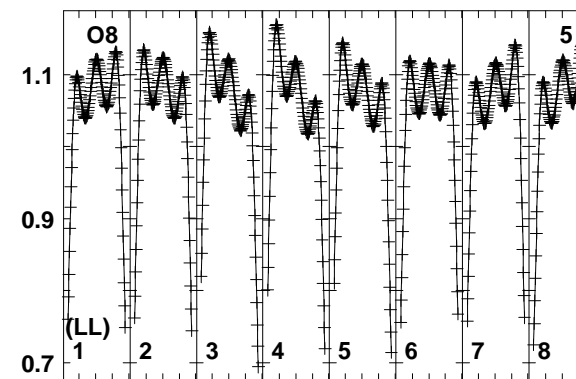
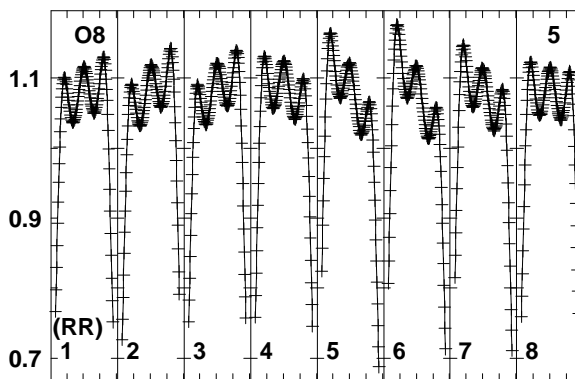
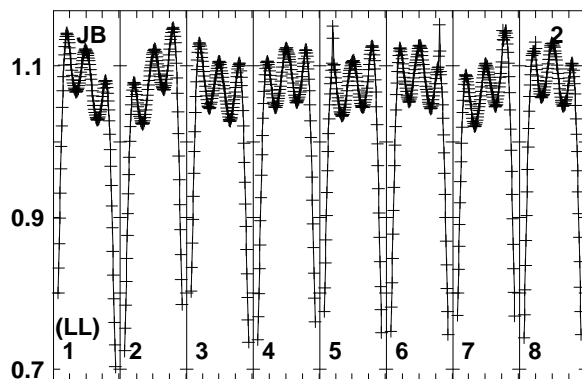
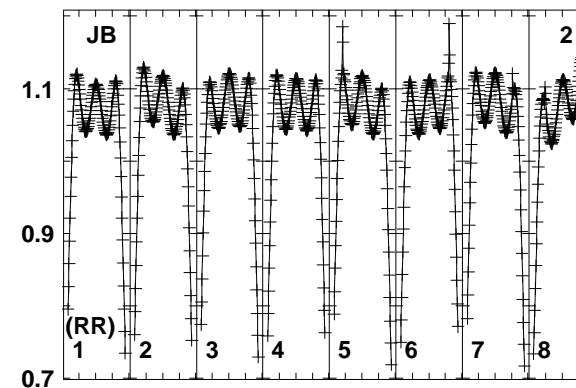
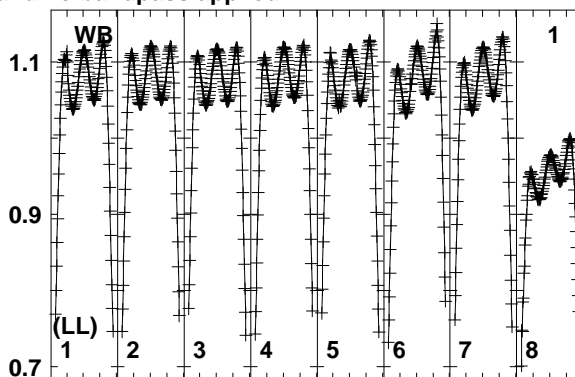
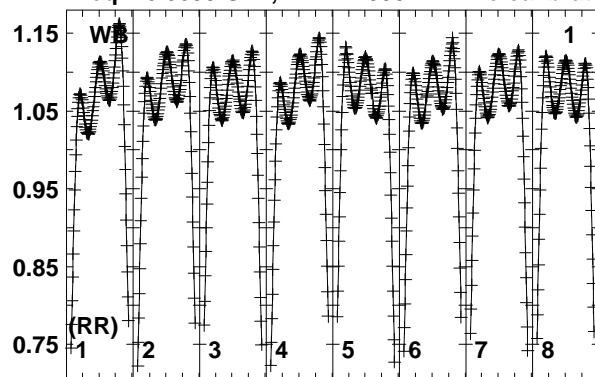
6664.06666.06668.06670.06672.06674.06676.06678.0
 FREQ MHz

Lower frame: Real Jy
 Total-power spectrum Antenna: TR (07)
 Timerange: 00/04:31:02 to 00/04:33:00

Plot file version 47 created 24-OCT-2018 17:22:01

J1821-0502 EM117N 1.UVDATA.1

Freq = 6.6635 GHz, Bw = 2.000 MH No calibration applied and no bandpass applied



6664.06666.06668.06670.06672.06674.06676.06678.0
FREQ MHz

6664.06666.06668.06670.06672.06674.06676.06678.0
FREQ MHz

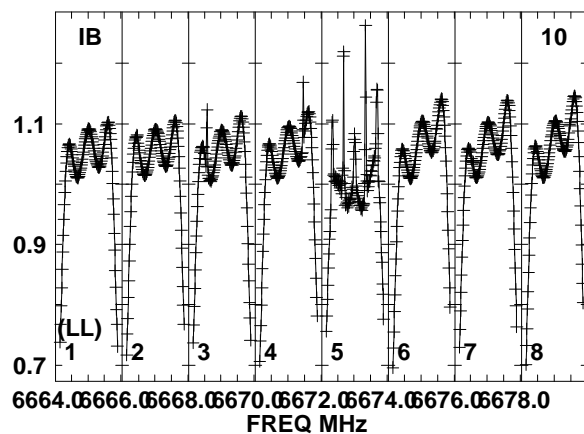
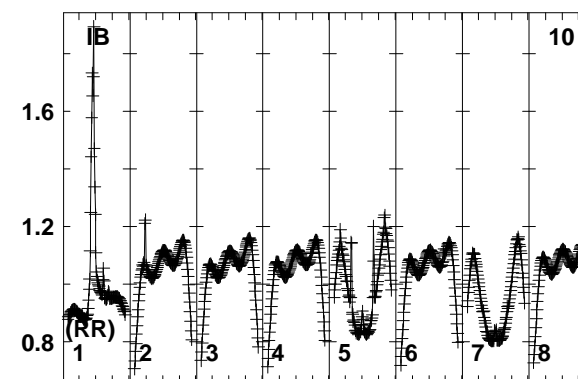
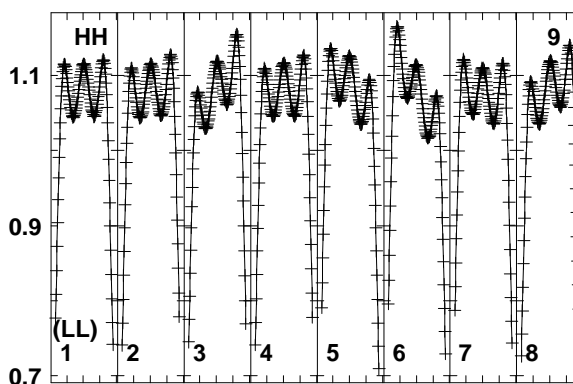
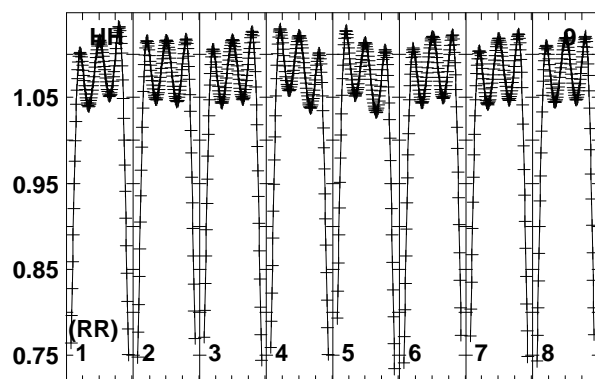
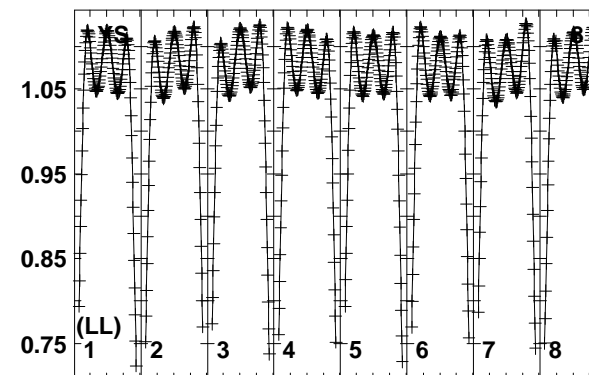
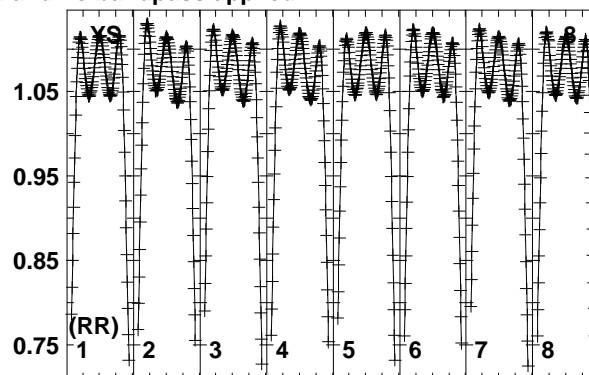
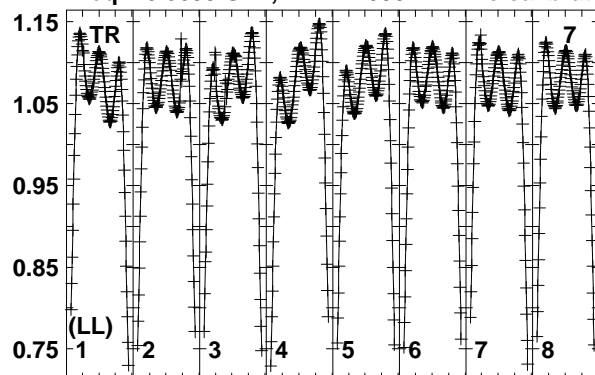
6664.06666.06668.06670.06672.06674.06676.06678.0
FREQ MHz

Lower frame: Real Jy
Total-power spectrum Antenna: WB (01)
Timerange: 00/04:33:02 to 00/04:36:00

Plot file version 48 created 24-OCT-2018 17:22:02

J1821-0502 EM117N 1.UVDATA.1

Freq = 6.6635 GHz, Bw = 2.000 MH No calibration applied and no bandpass applied



Lower frame: Real Jy

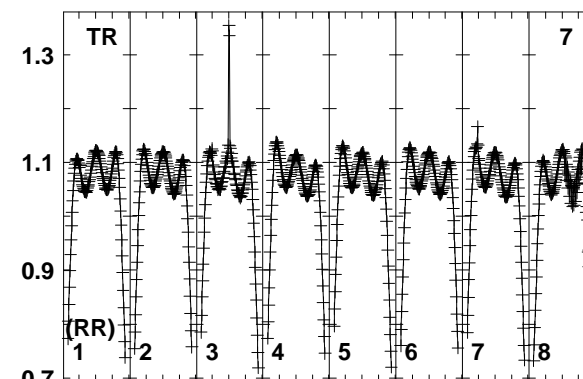
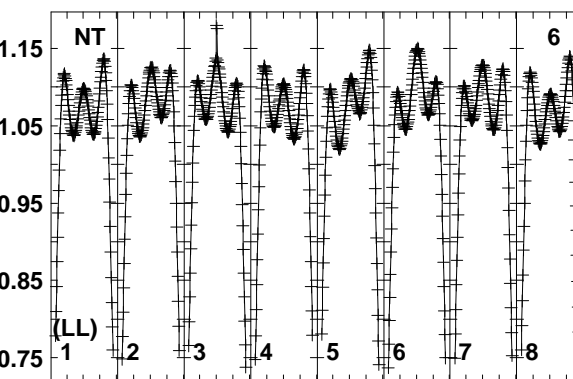
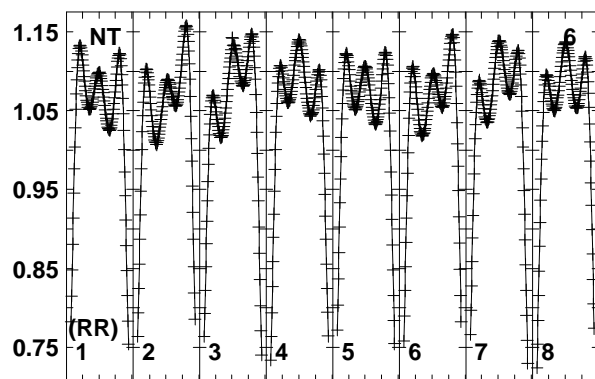
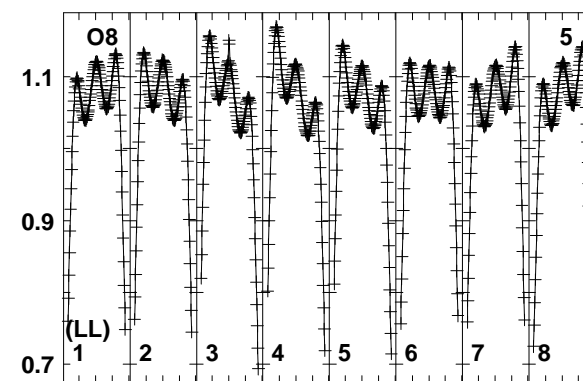
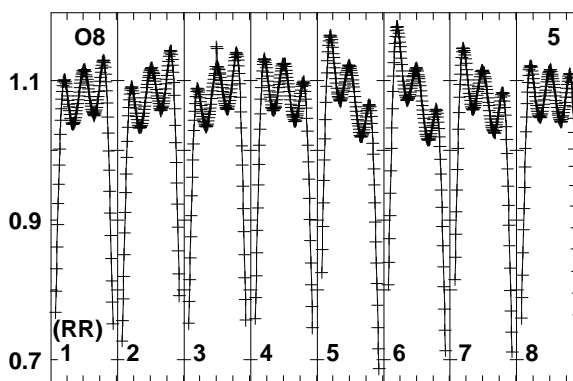
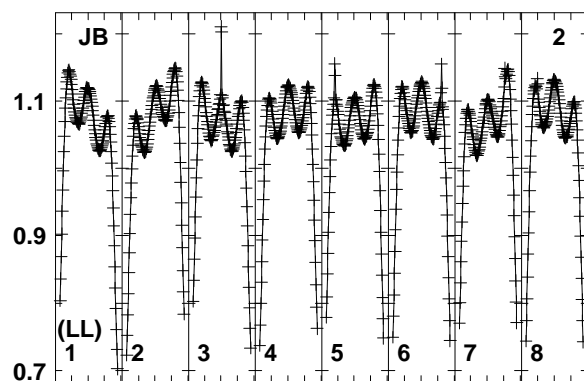
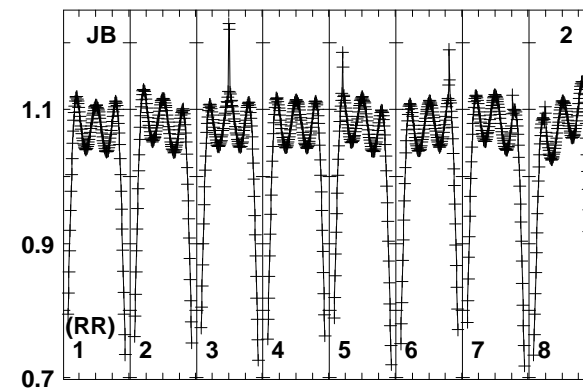
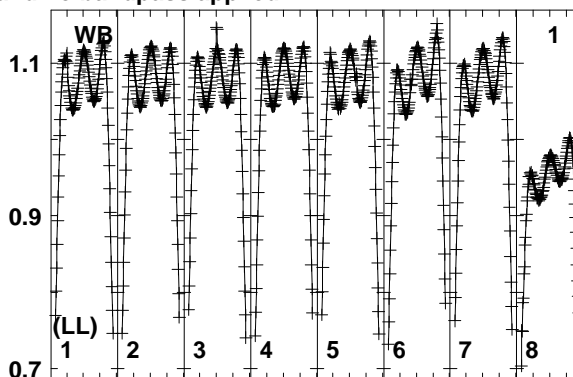
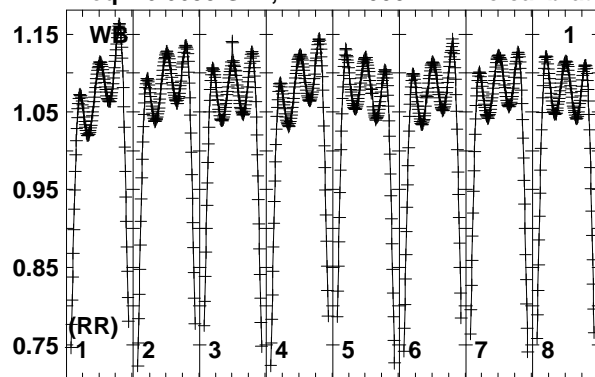
Total-power spectrum Antenna: TR (07)

Timerange: 00/04:33:02 to 00/04:36:00

Plot file version 49 created 24-OCT-2018 17:22:02

G25.65+1.05 EM117N 1.UVDATA.1

Freq = 6.6635 GHz, Bw = 2.000 MH No calibration applied and no bandpass applied



6664.06666.06670.06674.06678.0
FREQ MHz

6664.06666.06670.06674.06678.0
FREQ MHz

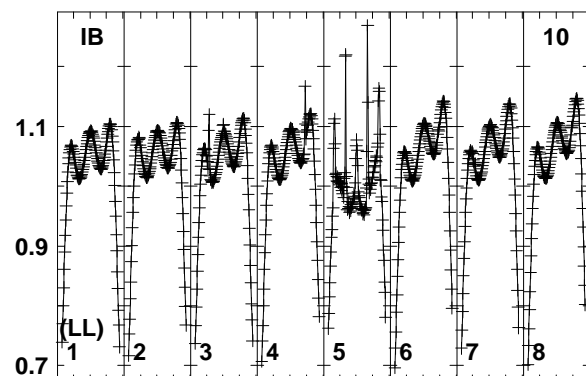
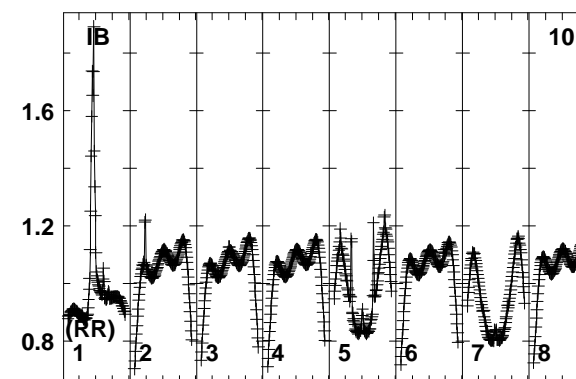
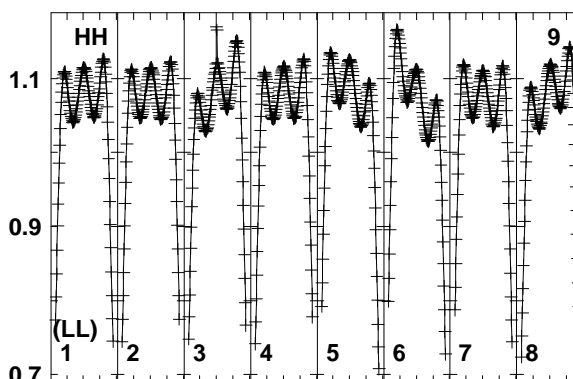
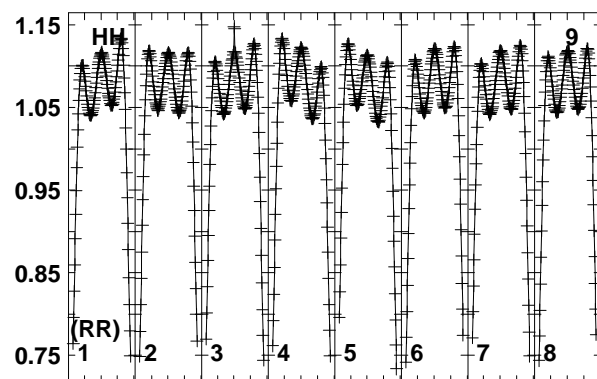
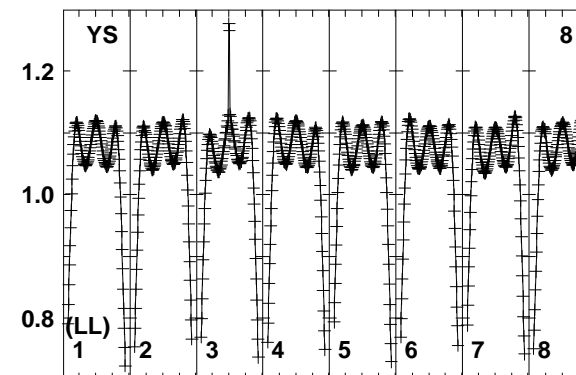
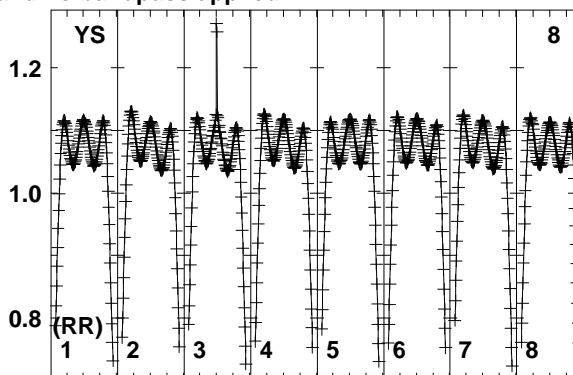
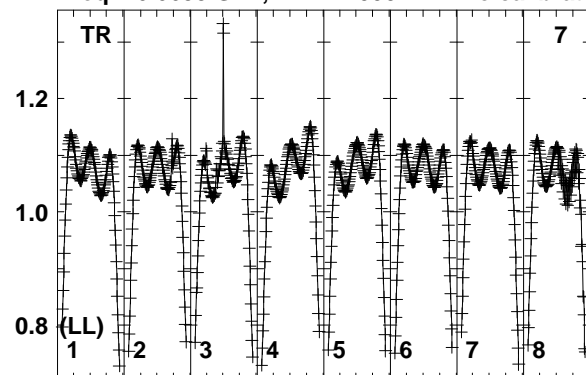
6664.06666.06670.06674.06678.0
FREQ MHz

Lower frame: Real Jy
Total-power spectrum Antenna: WB (01)
Timerange: 00/04:36:02 to 00/04:38:00

Plot file version 50 created 24-OCT-2018 17:22:02

G25.65+1.05 EM117N 1.UVDATA.1

Freq = 6.6635 GHz, Bw = 2.000 MH No calibration applied and no bandpass applied



6664.06666.06668.06670.06672.06674.06676.06678.0

FREQ MHz

Lower frame: Real Jy

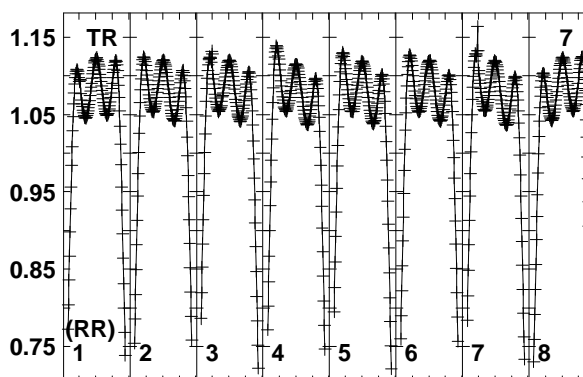
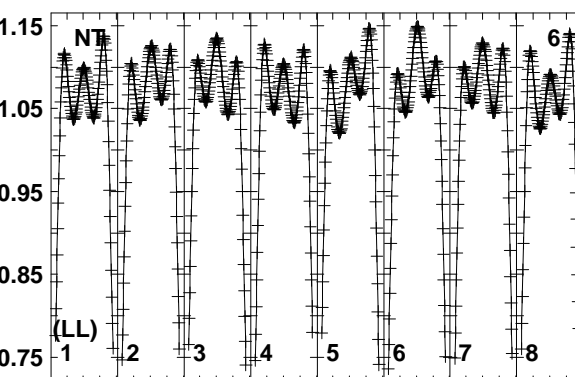
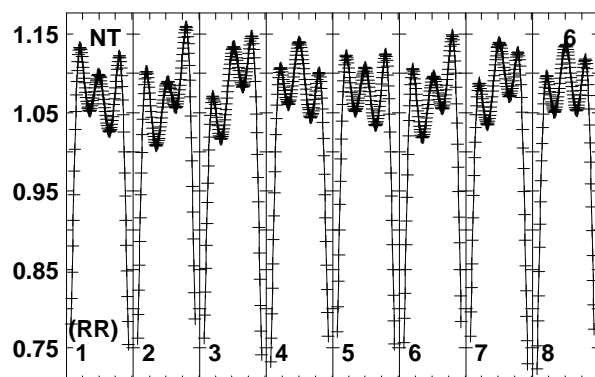
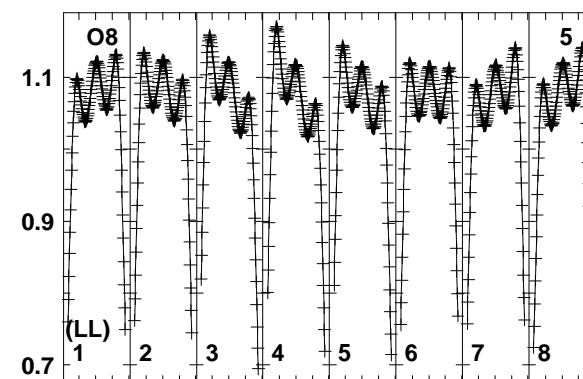
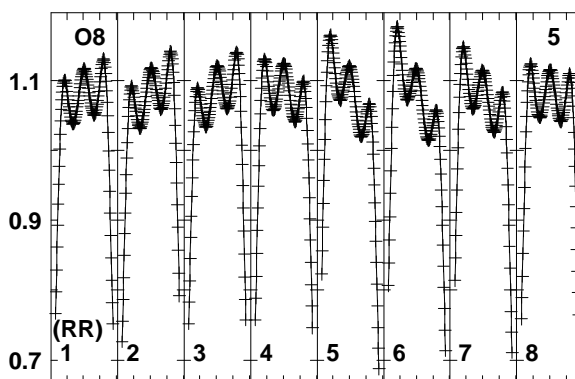
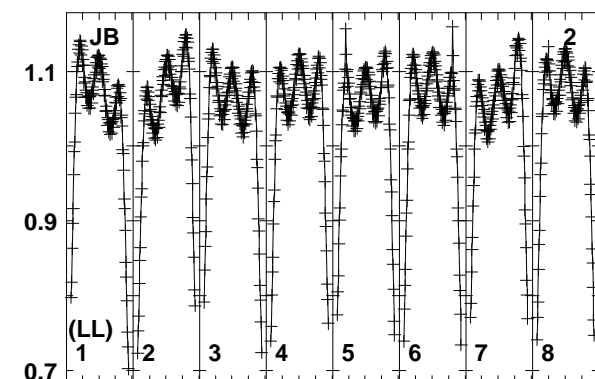
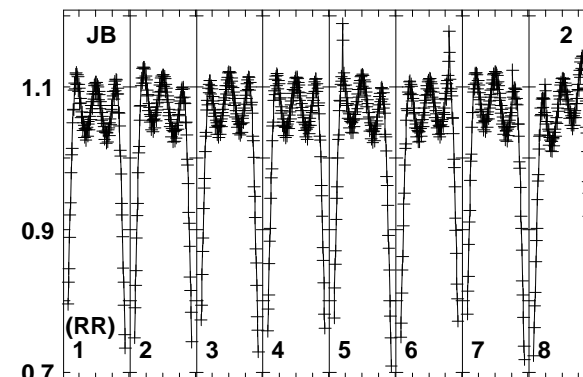
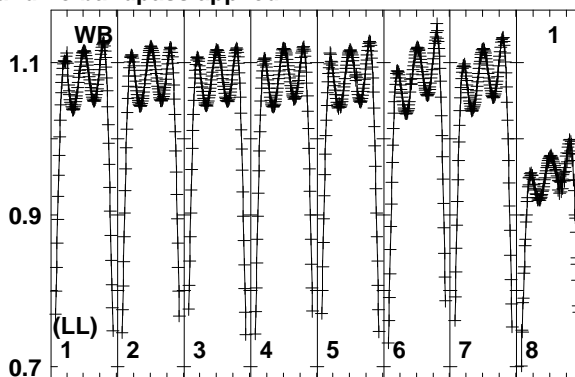
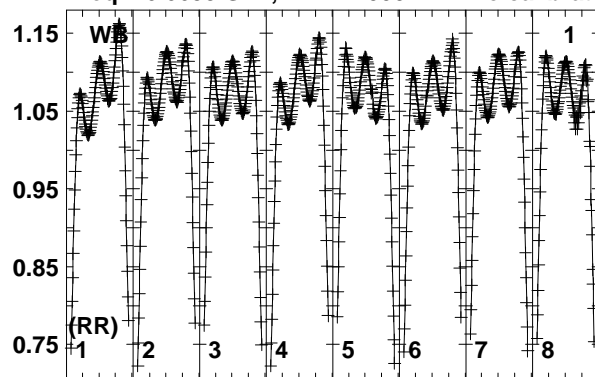
Total-power spectrum Antenna: TR (07)

Timerange: 00/04:36:02 to 00/04:38:00

Plot file version 51 created 24-OCT-2018 17:22:02

J1821-0502 EM117N 1.UVDATA.1

Freq = 6.6635 GHz, Bw = 2.000 MH No calibration applied and no bandpass applied



6664.06666.06668.06670.06672.06674.06676.06678.0
FREQ MHz

6664.06666.06668.06670.06672.06674.06676.06678.0
FREQ MHz

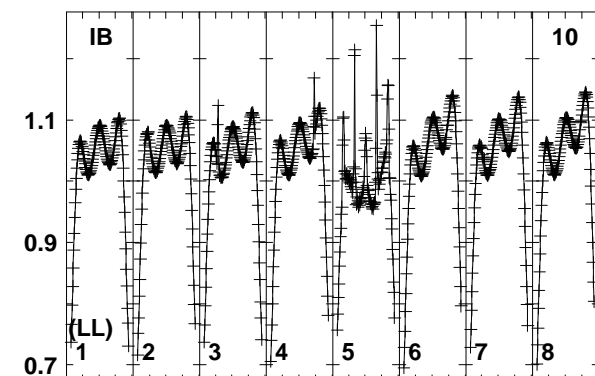
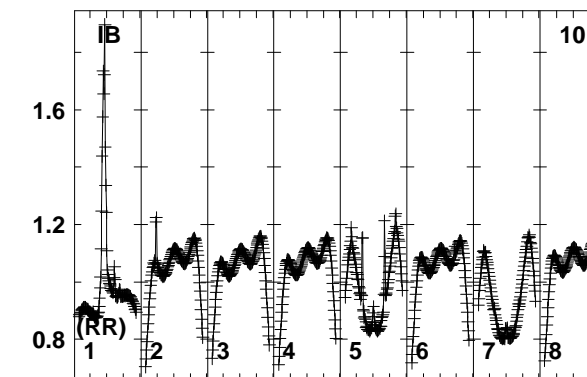
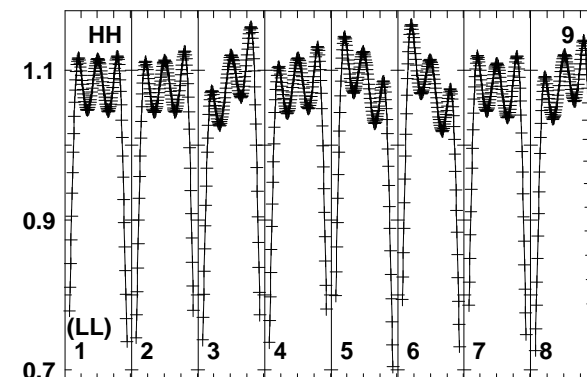
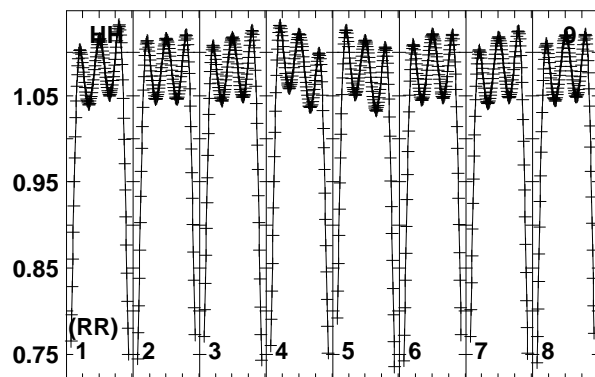
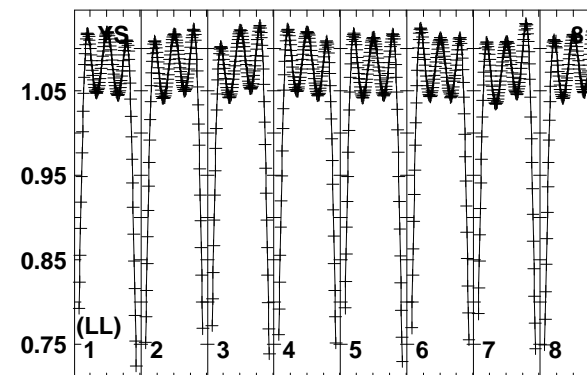
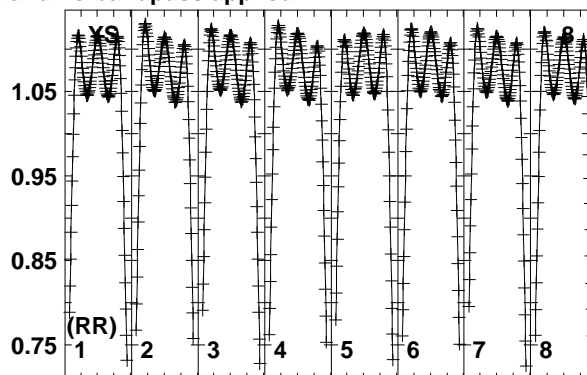
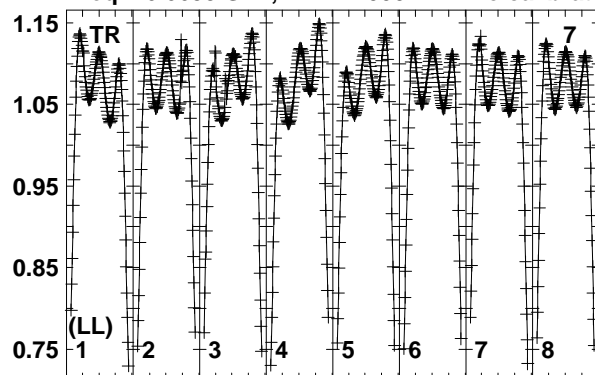
6664.06666.06668.06670.06672.06674.06676.06678.0
FREQ MHz

Lower frame: Real Jy
Total-power spectrum Antenna: WB (01)
Timerange: 00/04:38:02 to 00/04:41:00

Plot file version 52 created 24-OCT-2018 17:22:03

J1821-0502 EM117N 1.UVDATA.1

Freq = 6.6635 GHz, Bw = 2.000 MH No calibration applied and no bandpass applied



6664.06666.06668.06670.06672.06674.06676.06678.0

FREQ MHz

Lower frame: Real Jy

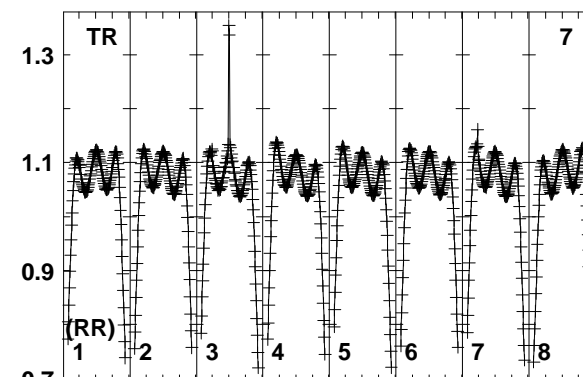
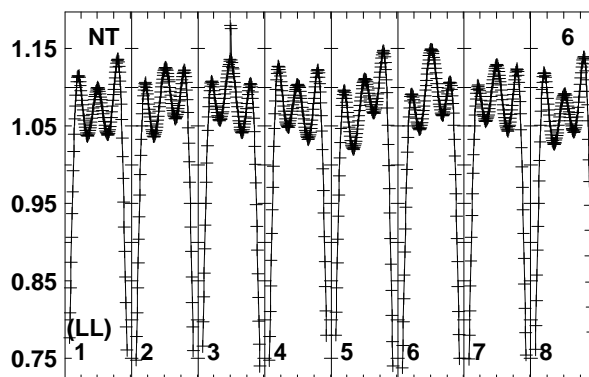
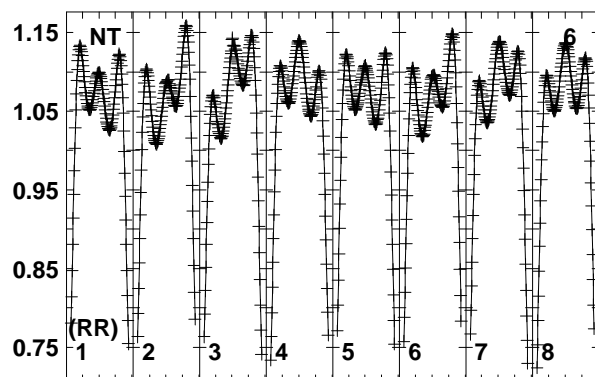
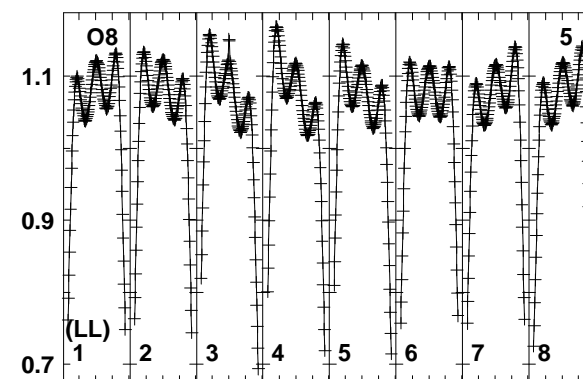
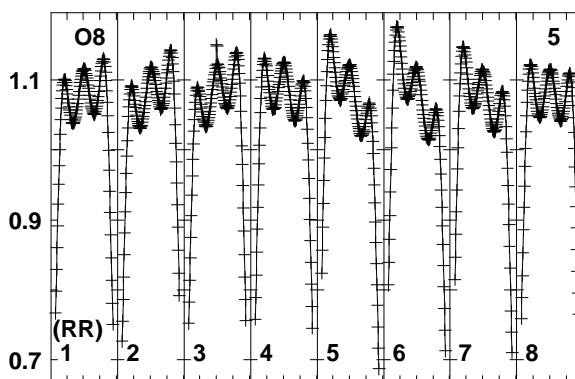
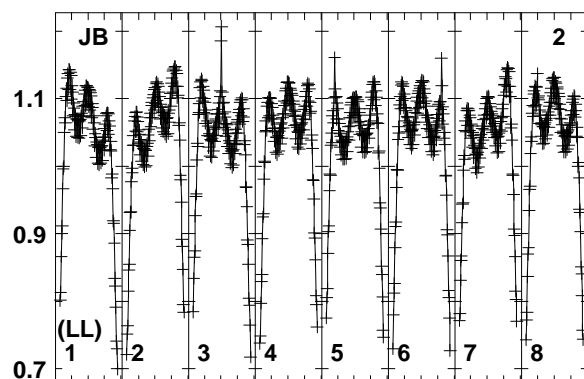
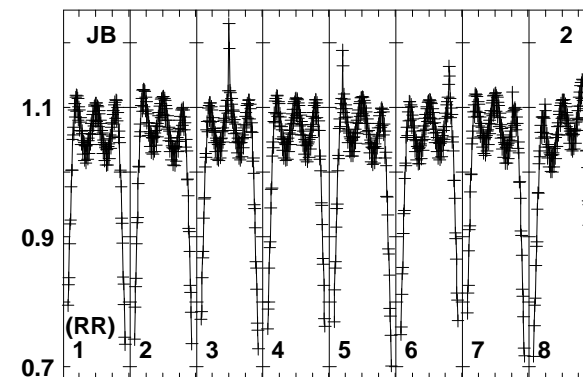
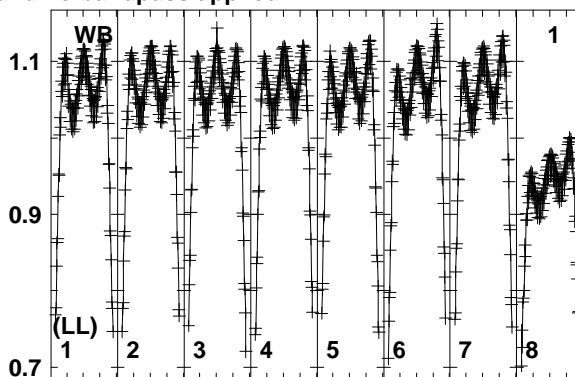
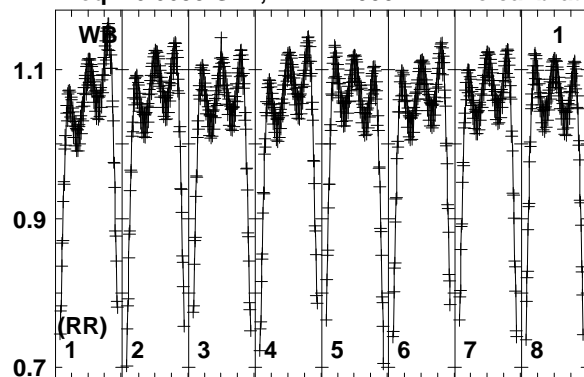
Total-power spectrum Antenna: TR (07)

Timerange: 00/04:38:02 to 00/04:41:00

Plot file version 53 created 24-OCT-2018 17:22:03

G25.65+1.05 EM117N 1.UVDATA.1

Freq = 6.6635 GHz, Bw = 2.000 MH No calibration applied and no bandpass applied



6664.06666.06670.06674.06678.0
FREQ MHz

6664.06666.06670.06674.06678.0
FREQ MHz

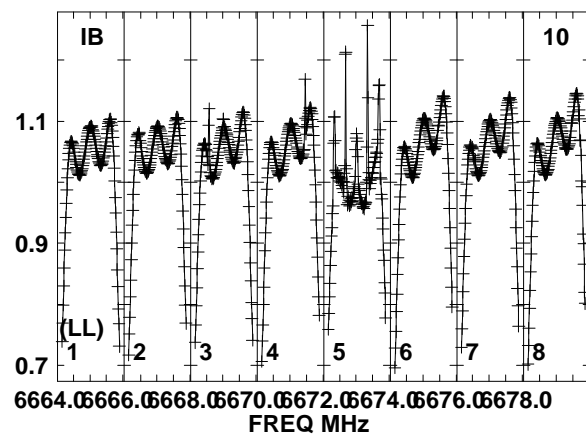
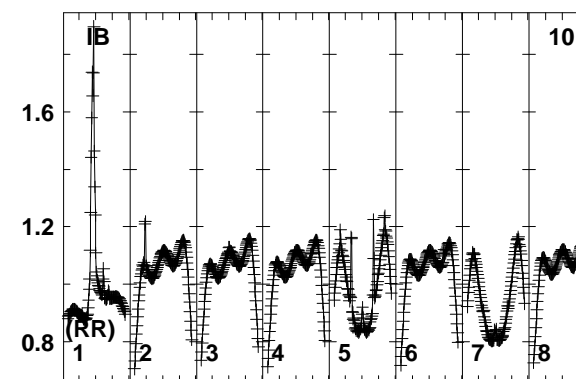
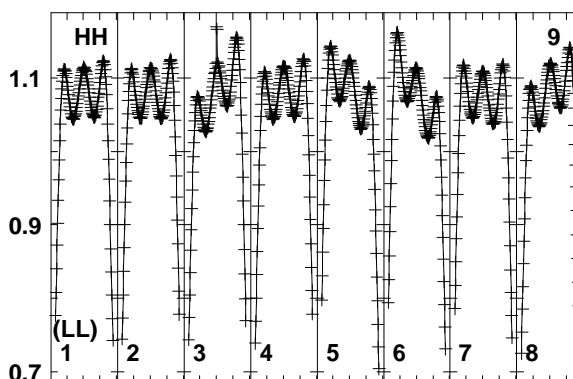
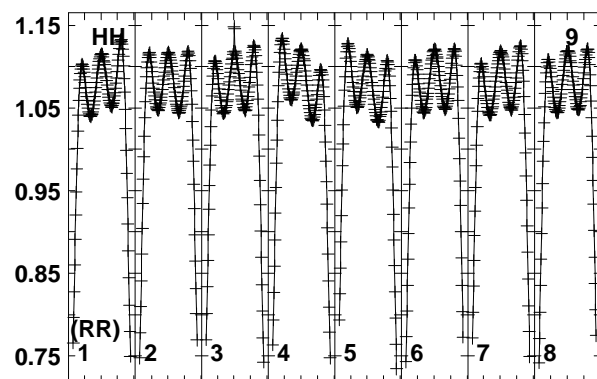
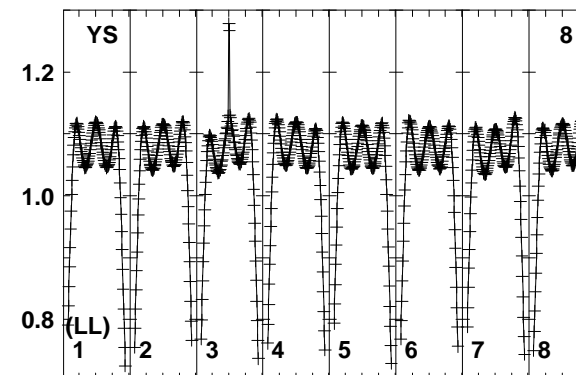
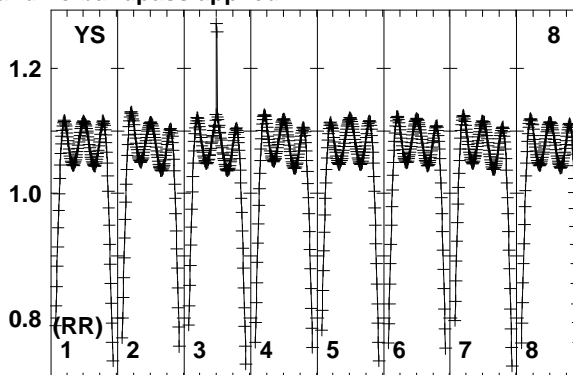
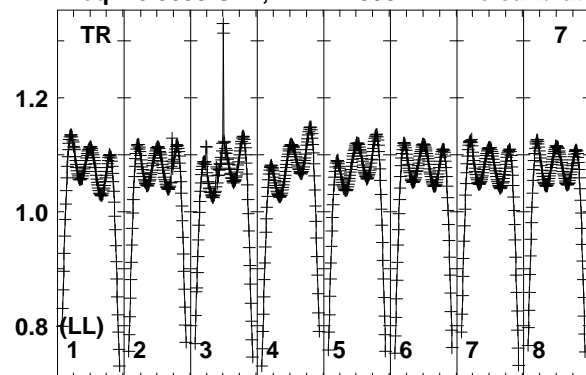
6664.06666.06670.06674.06678.0
FREQ MHz

Lower frame: Real Jy
Total-power spectrum Antenna: WB (01)
Timerange: 00/04:41:02 to 00/04:43:00

Plot file version 54 created 24-OCT-2018 17:22:03

G25.65+1.05 EM117N 1.UVDATA.1

Freq = 6.6635 GHz, Bw = 2.000 MH No calibration applied and no bandpass applied



6664.06666.06668.06670.06672.06674.06676.06678.0

FREQ MHz

Lower frame: Real Jy

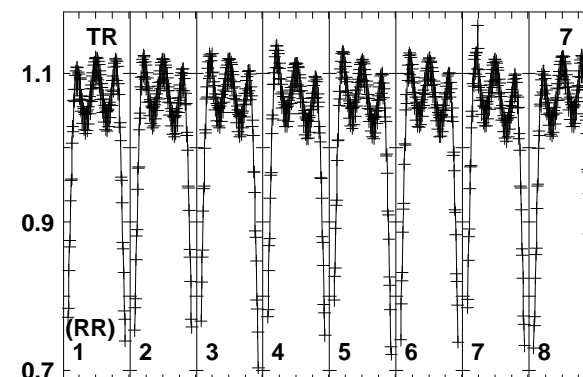
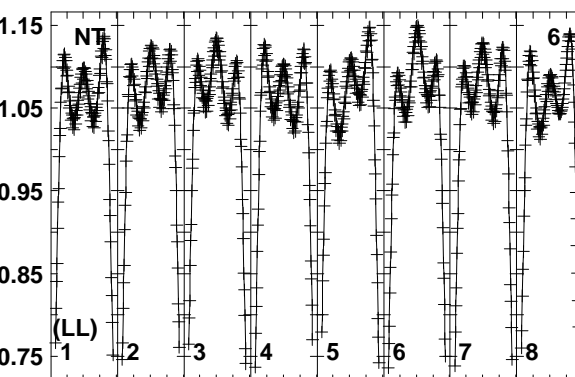
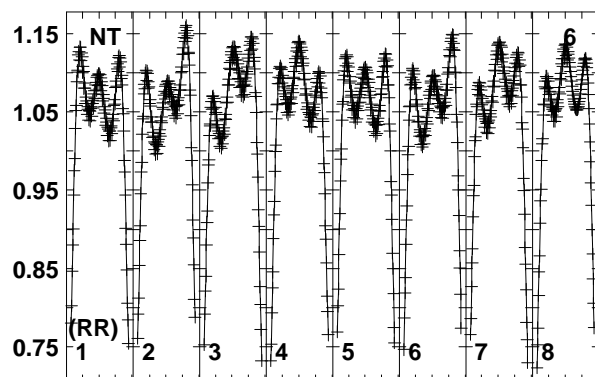
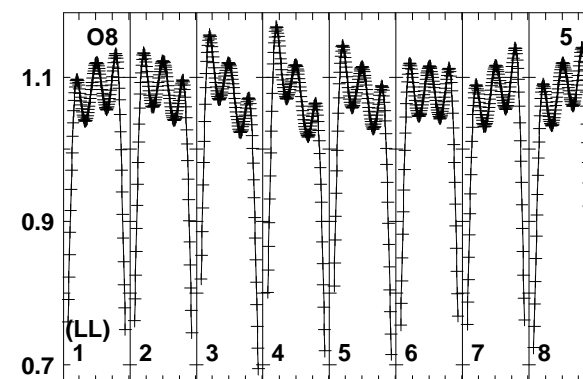
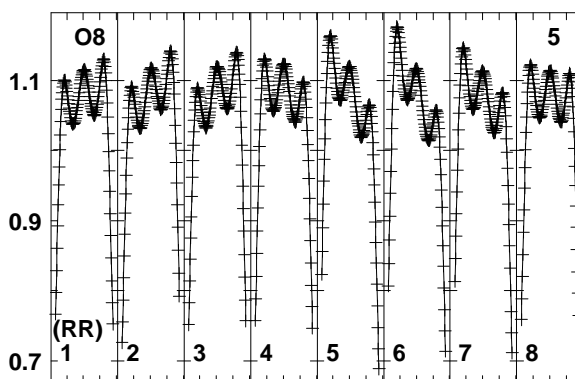
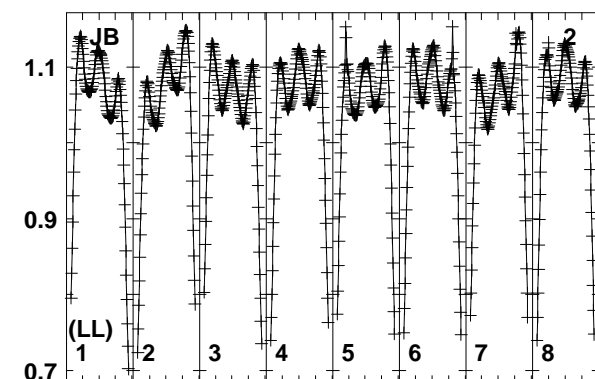
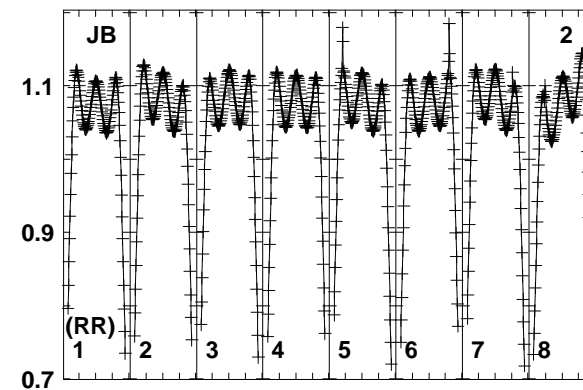
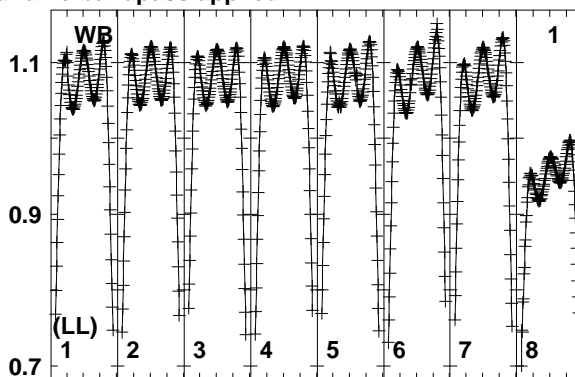
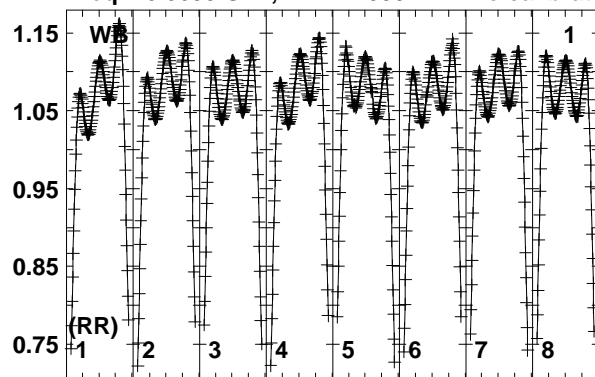
Total-power spectrum Antenna: TR (07)

Timerange: 00/04:41:02 to 00/04:43:00

Plot file version 55 created 24-OCT-2018 17:22:03

J1821-0502 EM117N 1.UVDATA.1

Freq = 6.6635 GHz, Bw = 2.000 MH No calibration applied and no bandpass applied



6664.06666.06668.06670.06672.06674.06676.06678.0
FREQ MHz

6664.06666.06668.06670.06672.06674.06676.06678.0
FREQ MHz

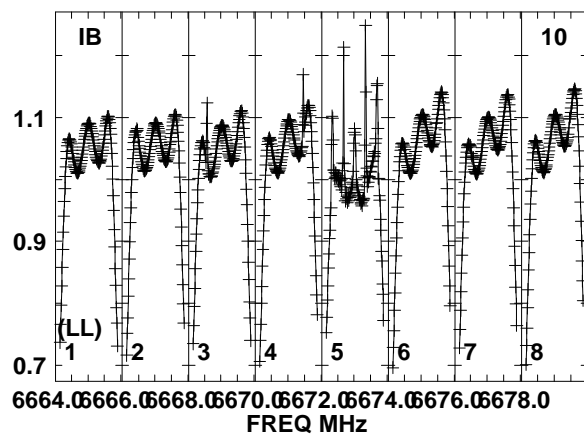
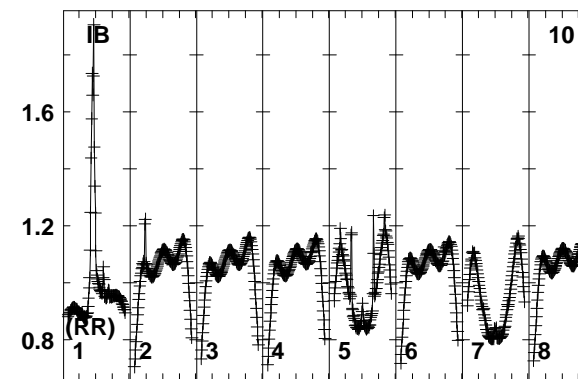
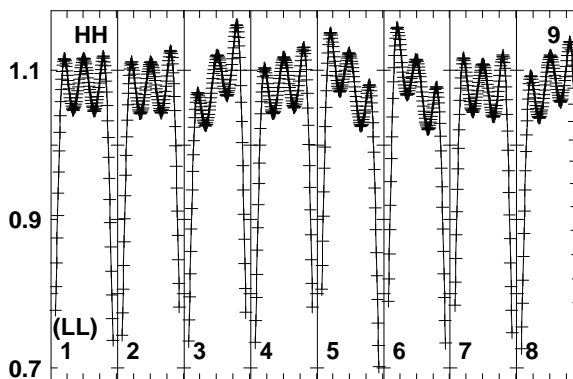
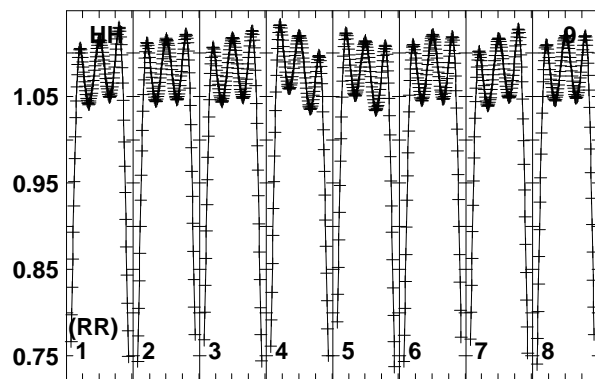
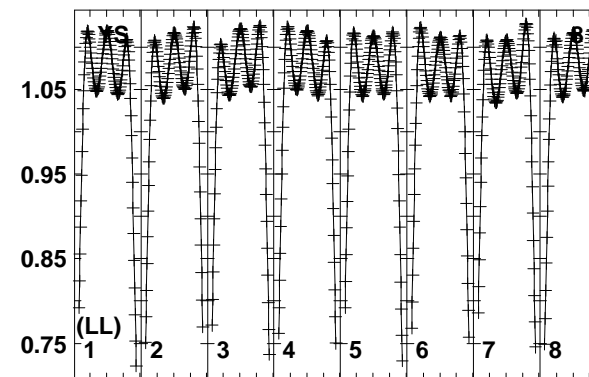
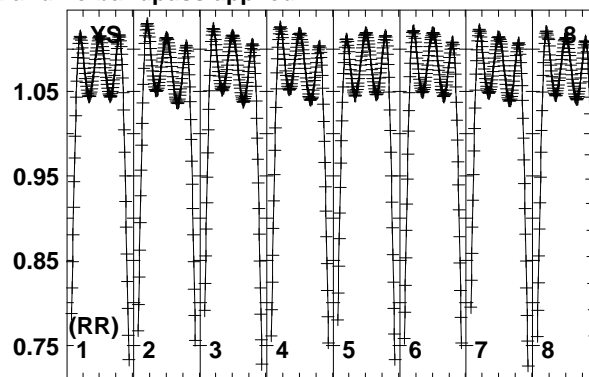
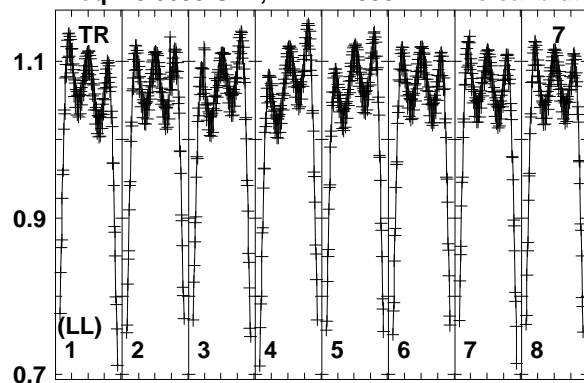
6664.06666.06668.06670.06672.06674.06676.06678.0
FREQ MHz

Lower frame: Real Jy
Total-power spectrum Antenna: WB (01)
Timerange: 00/04:43:47 to 00/04:46:35

Plot file version 56 created 24-OCT-2018 17:22:03

J1821-0502 EM117N 1.UVDATA.1

Freq = 6.6635 GHz, Bw = 2.000 MH No calibration applied and no bandpass applied



6664.06666.06668.06670.06672.06674.06676.06678.0

FREQ MHz

Lower frame: Real Jy

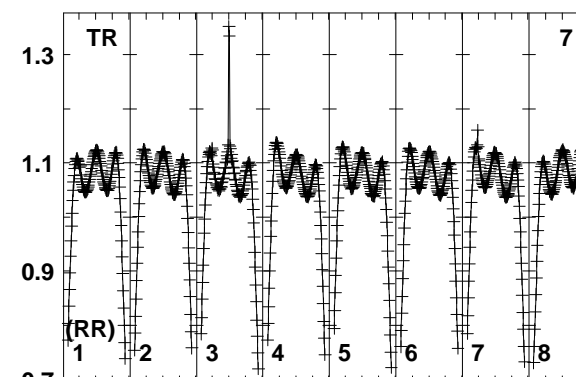
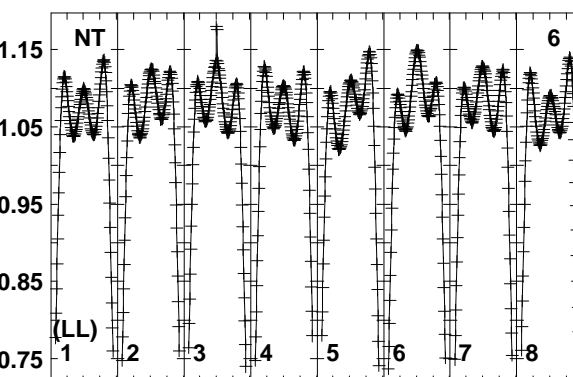
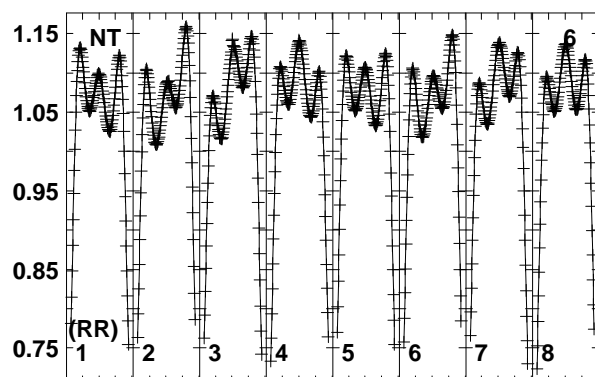
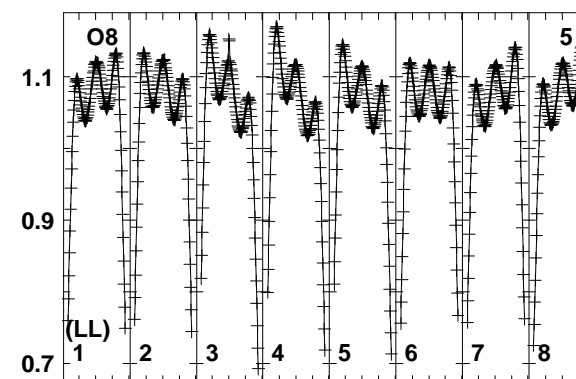
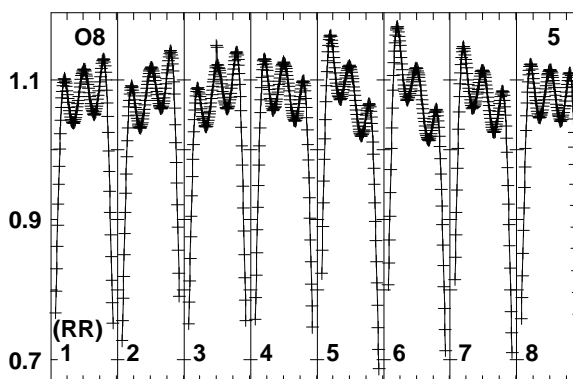
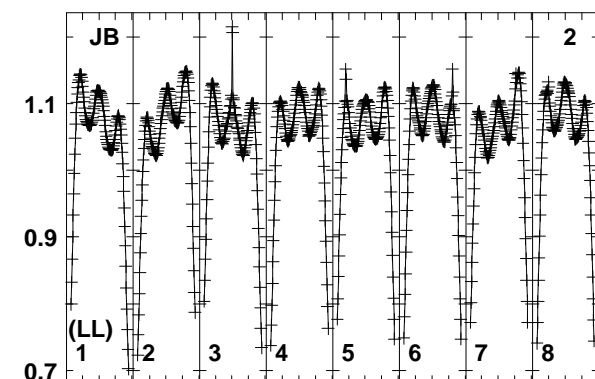
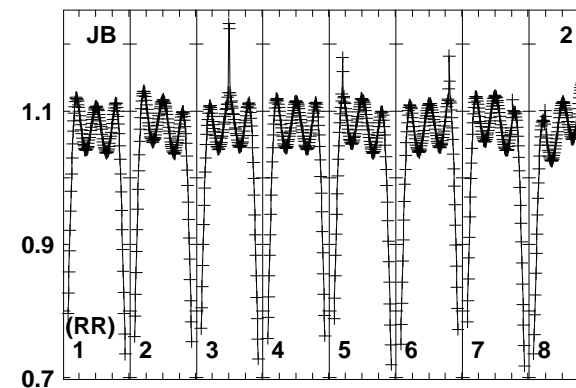
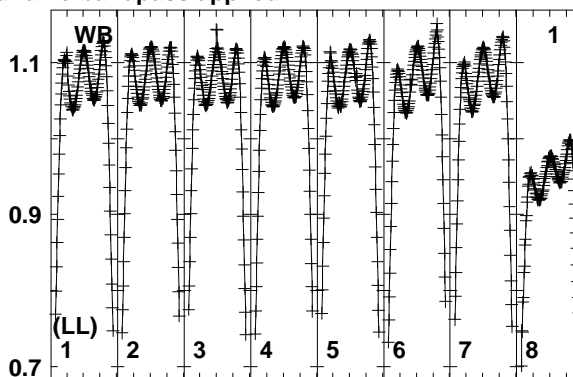
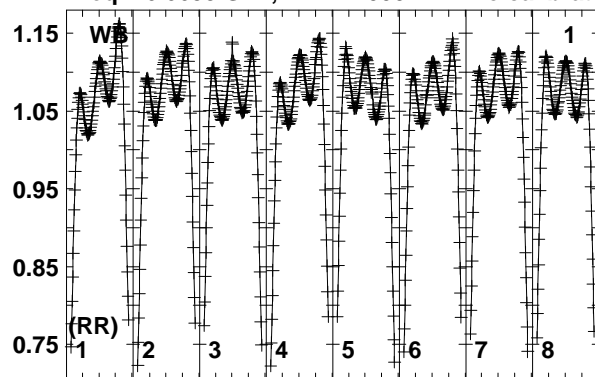
Total-power spectrum Antenna: TR (07)

Timerange: 00/04:43:47 to 00/04:46:35

Plot file version 57 created 24-OCT-2018 17:22:04

G25.65+1.05 EM117N 1.UVDATA.1

Freq = 6.6635 GHz, Bw = 2.000 MH No calibration applied and no bandpass applied



6664.06666.06670.06674.06678.0
FREQ MHz

6664.06666.06670.06674.06678.0
FREQ MHz

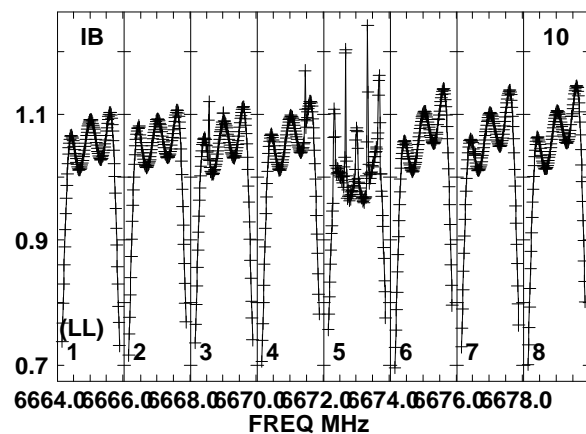
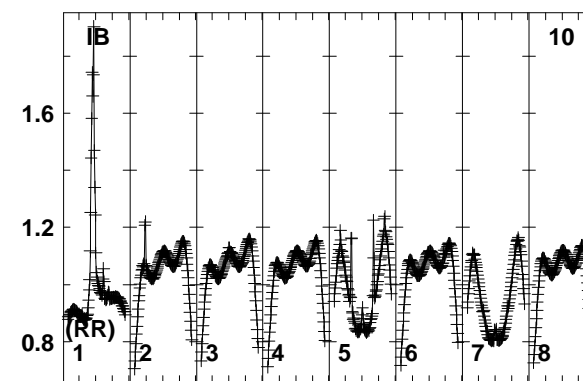
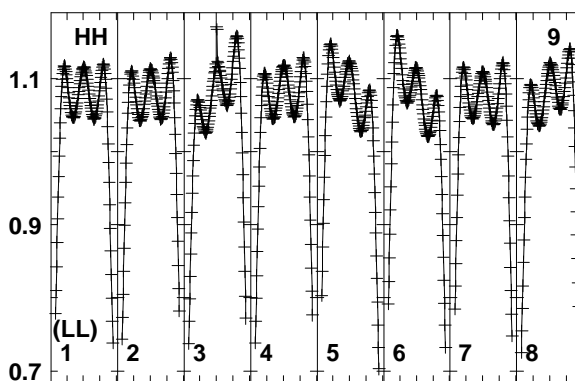
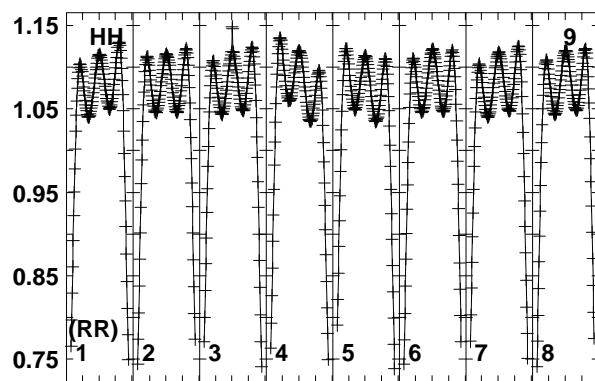
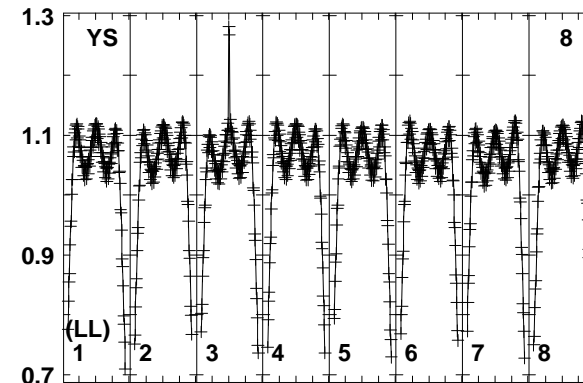
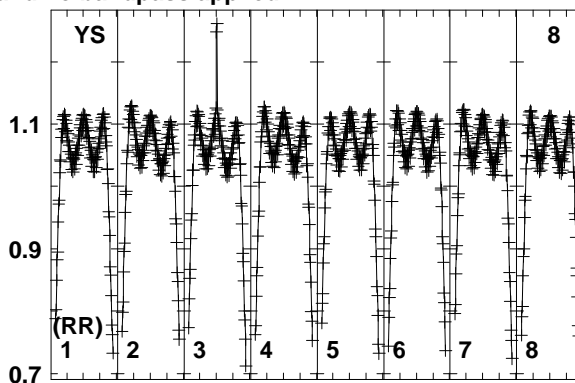
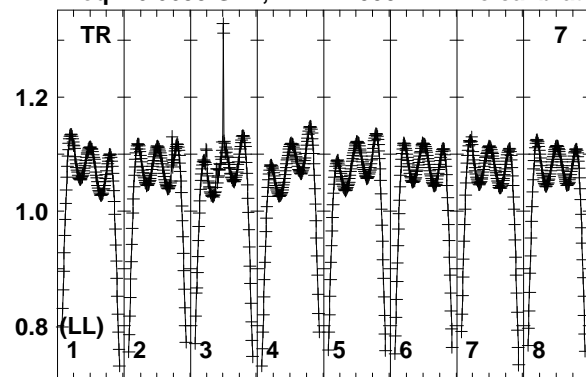
6664.06666.06670.06674.06678.0
FREQ MHz

Lower frame: Real Jy
Total-power spectrum Antenna: WB (01)
Timerange: 00/04:46:37 to 00/04:48:35

Plot file version 58 created 24-OCT-2018 17:22:04

G25.65+1.05 EM117N 1.UVDATA.1

Freq = 6.6635 GHz, Bw = 2.000 MH No calibration applied and no bandpass applied



6664.06666.06668.06670.06672.06674.06676.06678.0

FREQ MHz

Lower frame: Real Jy

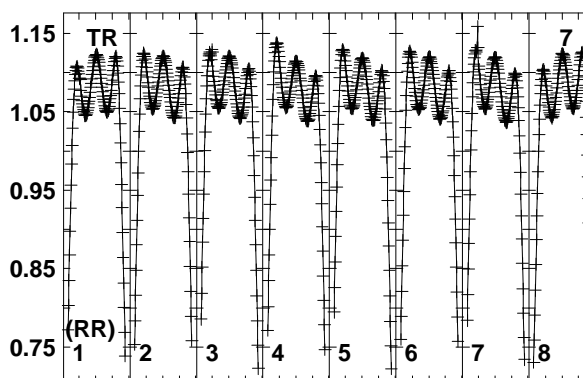
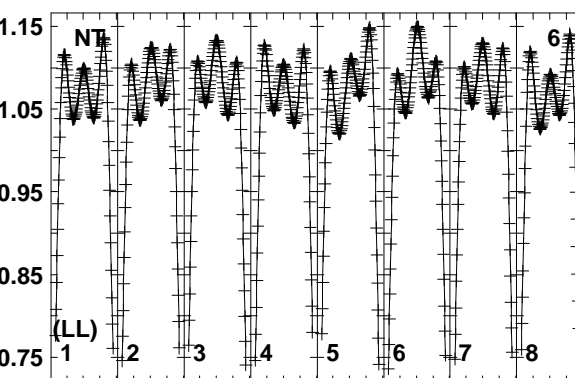
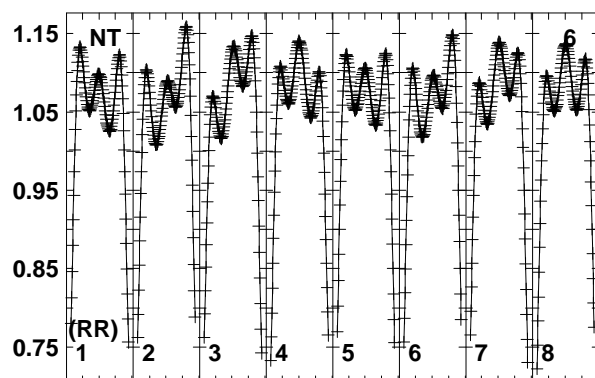
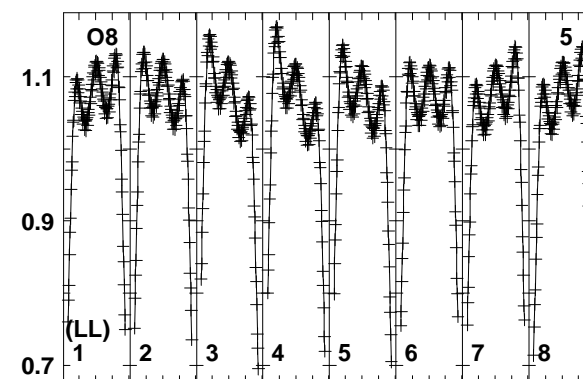
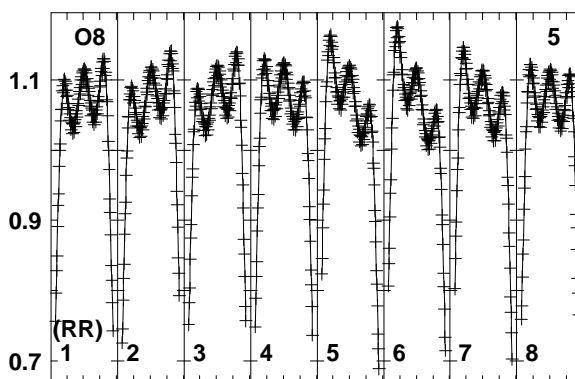
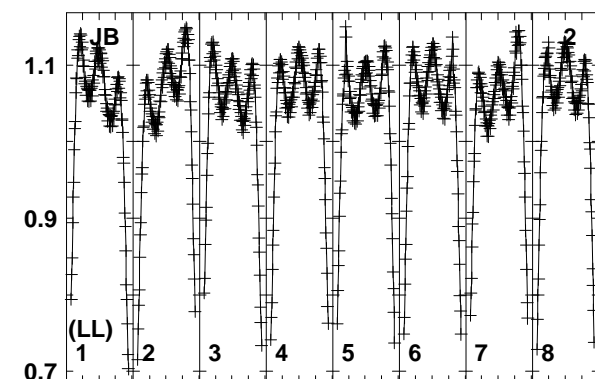
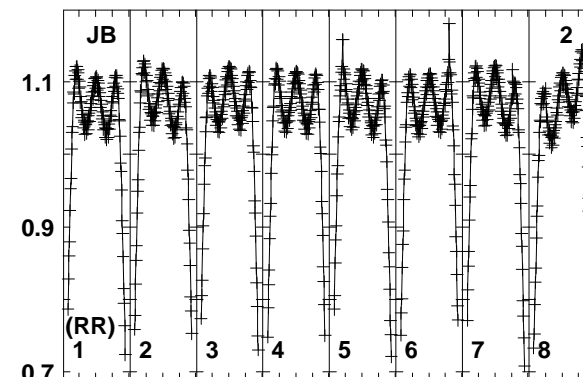
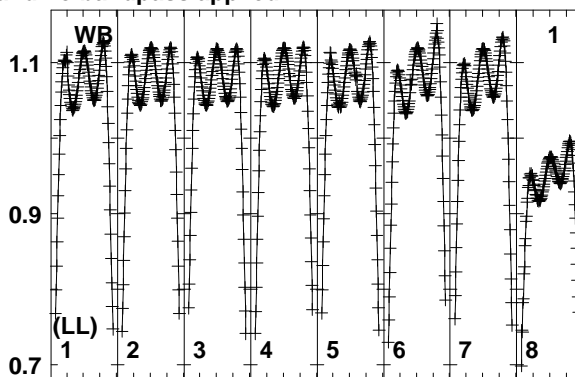
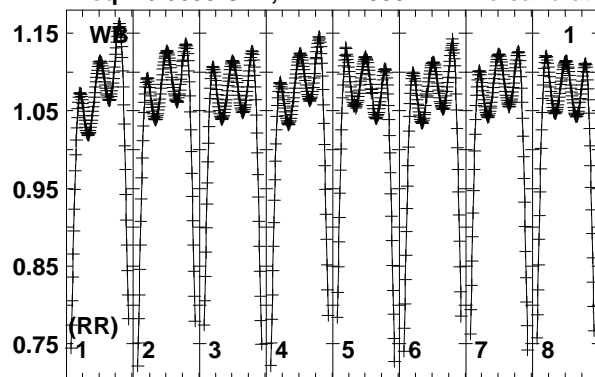
Total-power spectrum Antenna: TR (07)

Timerange: 00/04:46:37 to 00/04:48:35

Plot file version 59 created 24-OCT-2018 17:22:04

J1821-0502 EM117N 1.UVDATA.1

Freq = 6.6635 GHz, Bw = 2.000 MH No calibration applied and no bandpass applied



6664.06666.06668.06670.06672.06674.06676.06678.0
FREQ MHz

6664.06666.06668.06670.06672.06674.06676.06678.0
FREQ MHz

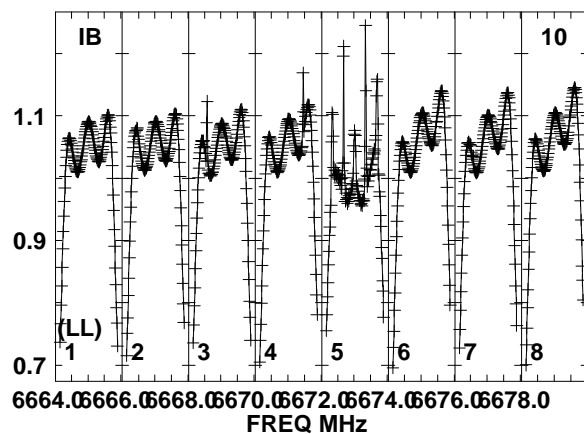
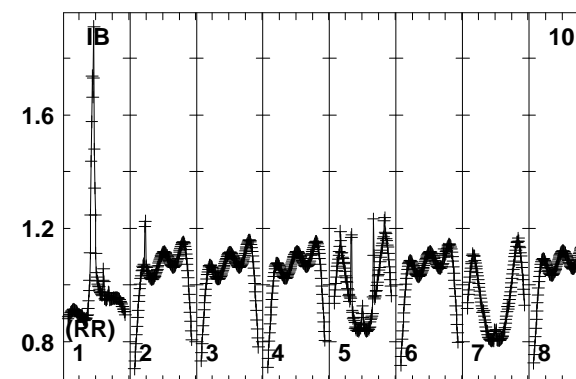
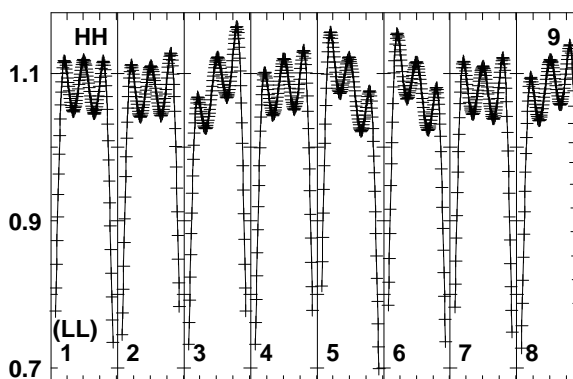
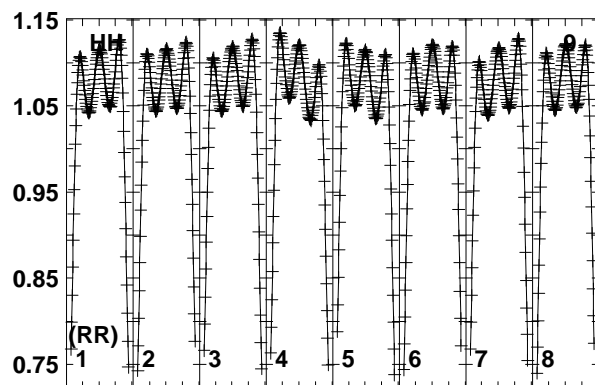
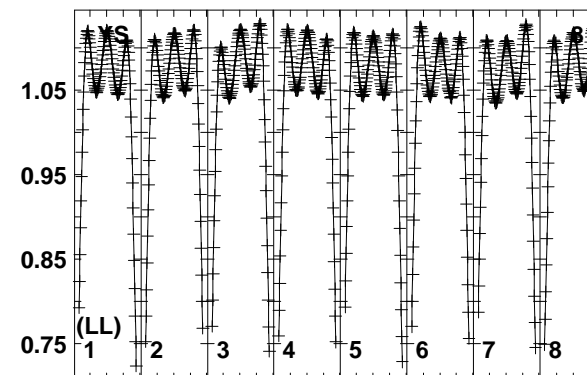
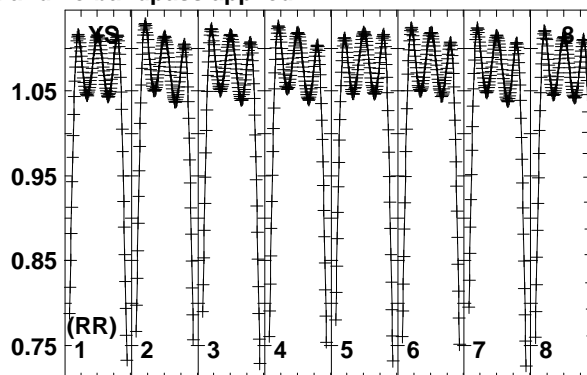
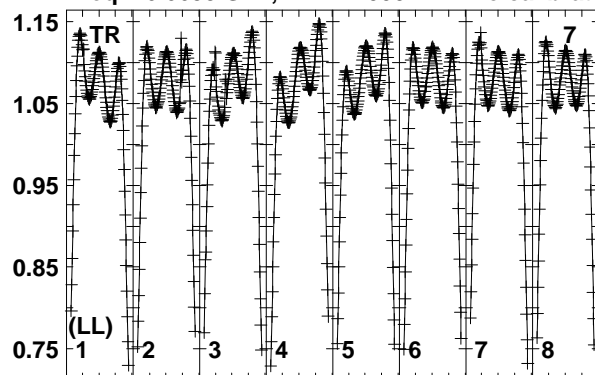
6664.06666.06668.06670.06672.06674.06676.06678.0
FREQ MHz

Lower frame: Real Jy
Total-power spectrum Antenna: WB (01)
Timerange: 00/04:48:37 to 00/04:51:35

Plot file version 60 created 24-OCT-2018 17:22:04

J1821-0502 EM117N 1.UVDATA.1

Freq = 6.6635 GHz, Bw = 2.000 MH No calibration applied and no bandpass applied



6664.06666.06668.06670.06672.06674.06676.06678.0

FREQ MHz

Lower frame: Real Jy

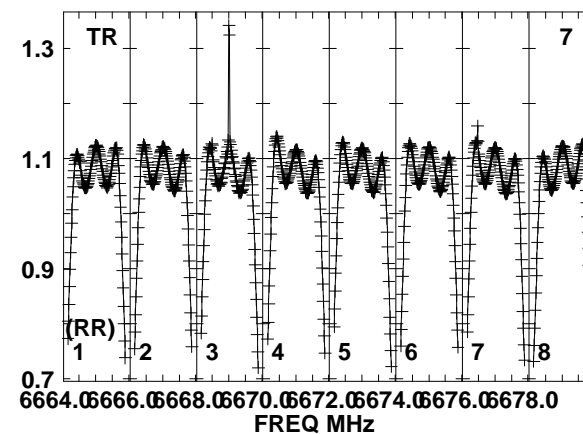
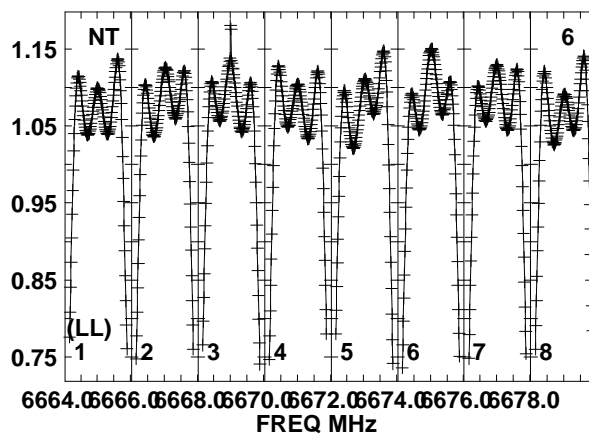
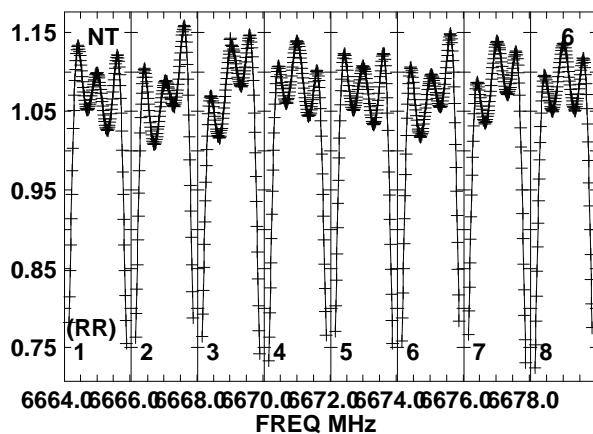
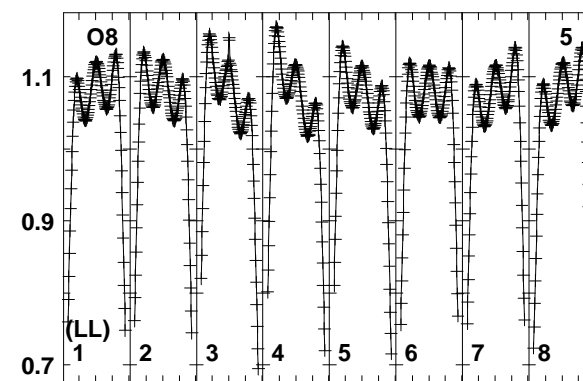
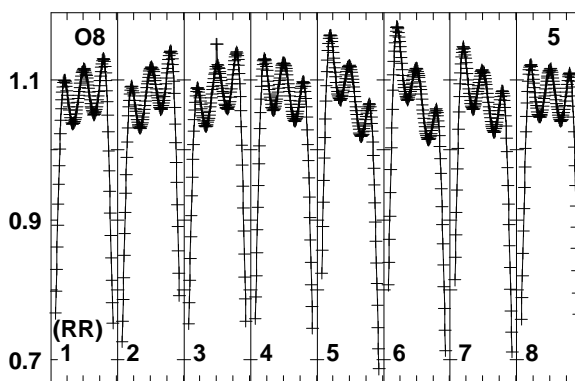
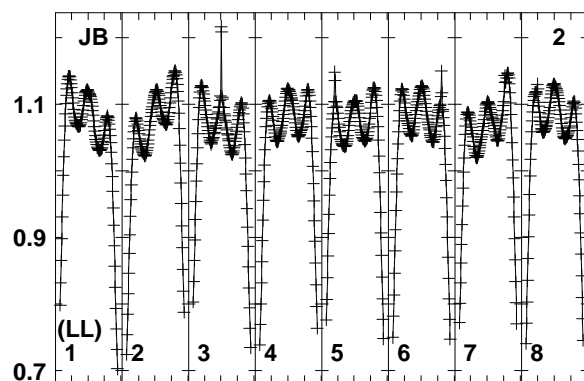
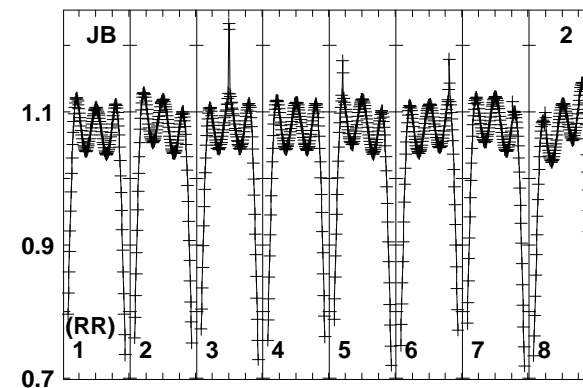
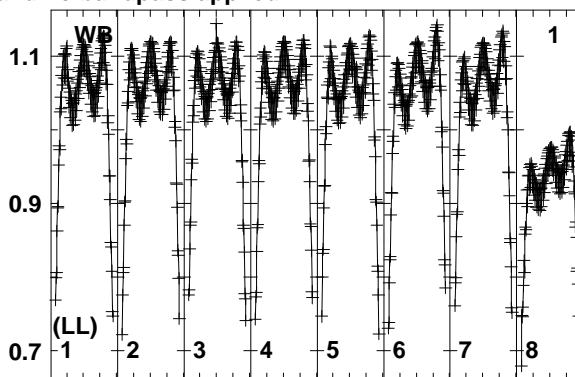
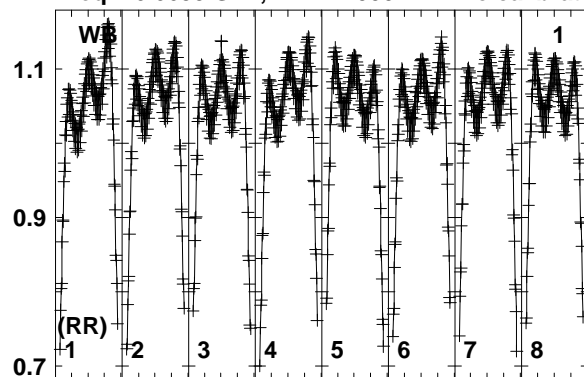
Total-power spectrum Antenna: TR (07)

Timerange: 00/04:48:37 to 00/04:51:35

Plot file version 61 created 24-OCT-2018 17:22:04

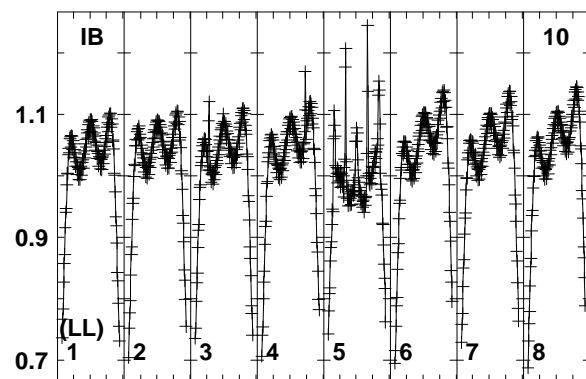
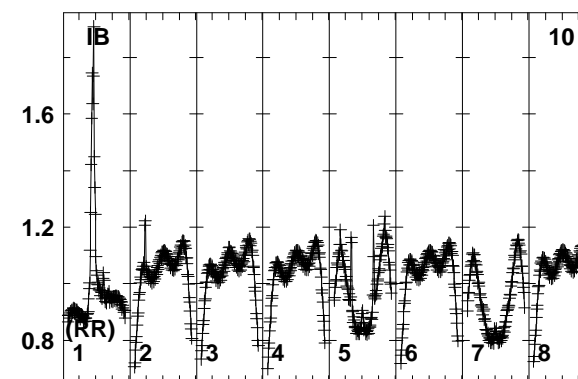
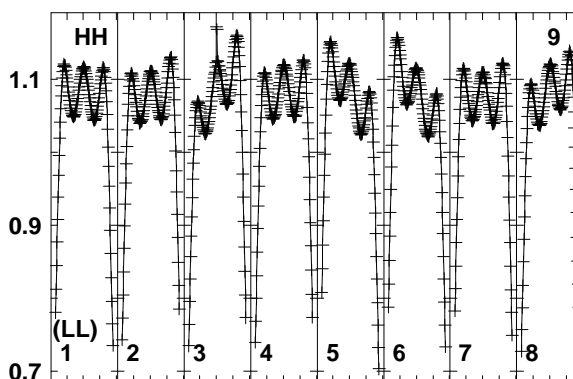
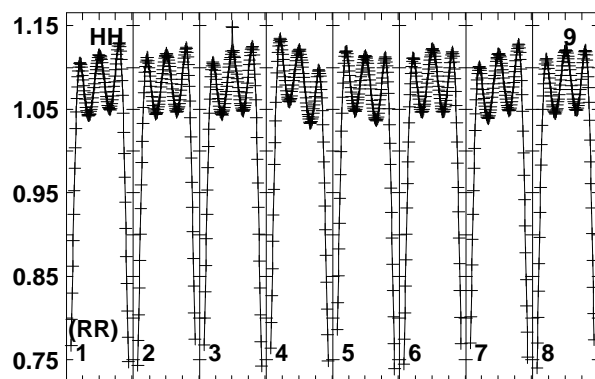
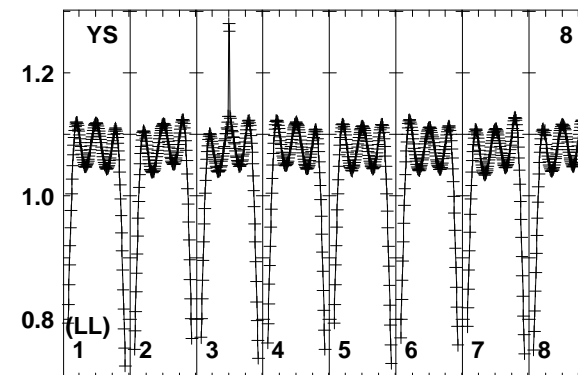
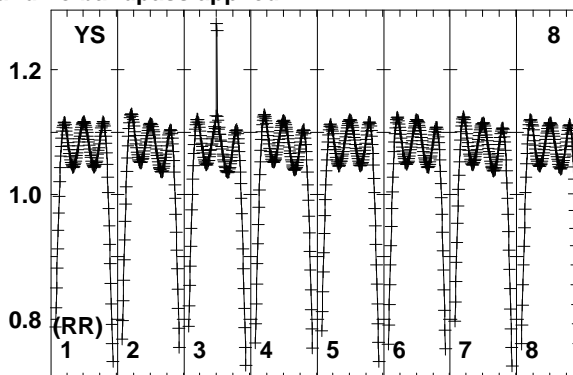
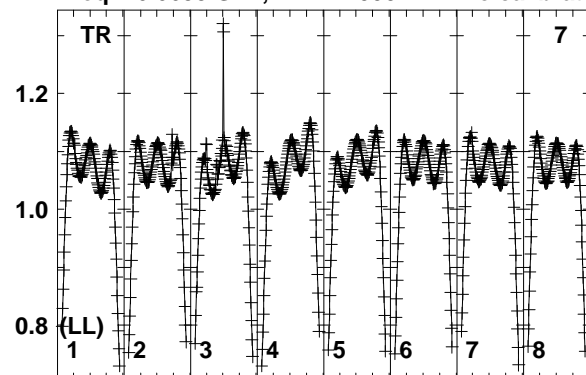
G25.65+1.05 EM117N 1.UVDATA.1

Freq = 6.6635 GHz, Bw = 2.000 MH No calibration applied and no bandpass applied



Lower frame: Real Jy
Total-power spectrum Antenna: WB (01)
Timerange: 00/04:51:37 to 00/04:53:35

Plot file version 62 created 24-OCT-2018 17:22:05
 G25.65+1.05 EM117N 1.UVDATA.1
 Freq = 6.6635 GHz, Bw = 2.000 MH No calibration applied and no bandpass applied



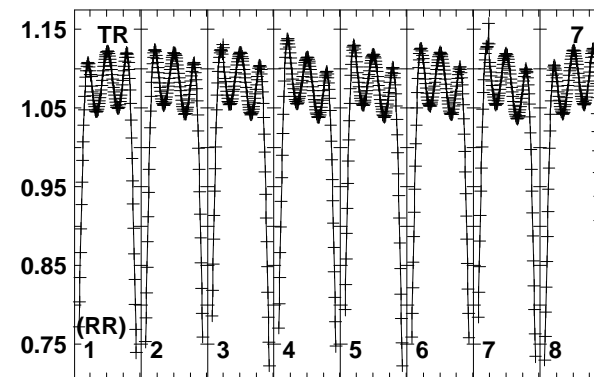
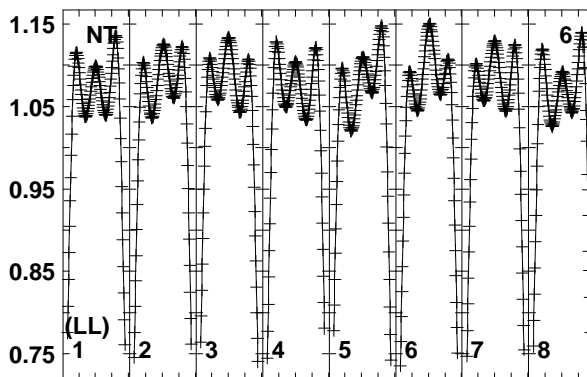
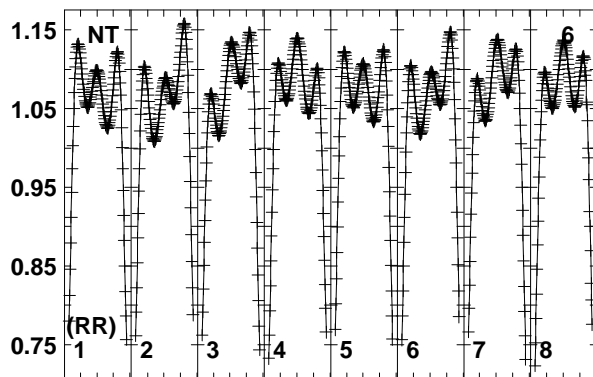
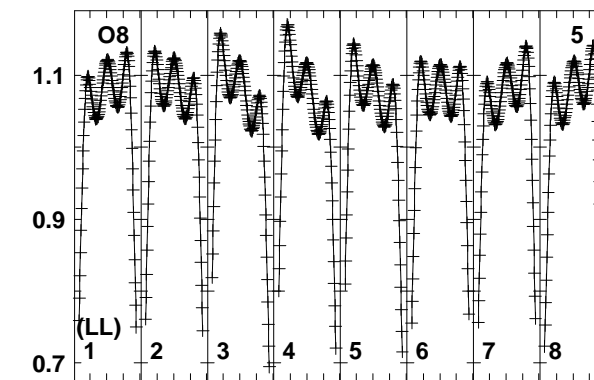
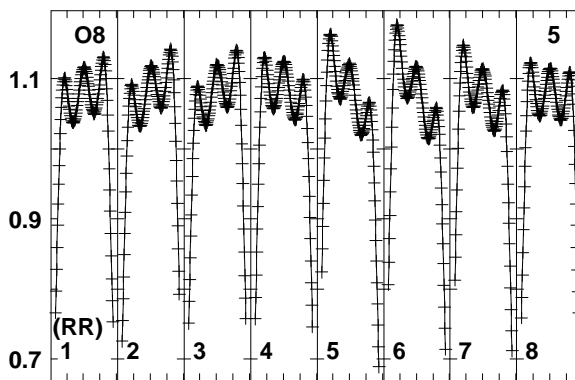
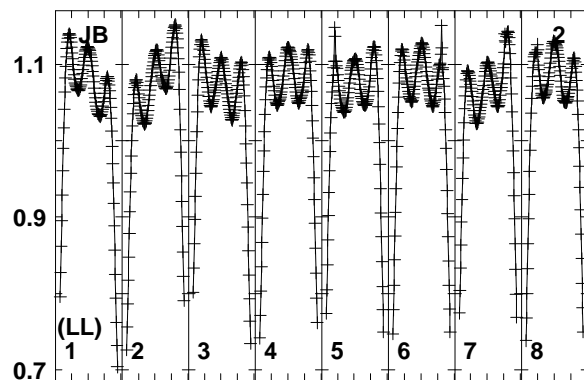
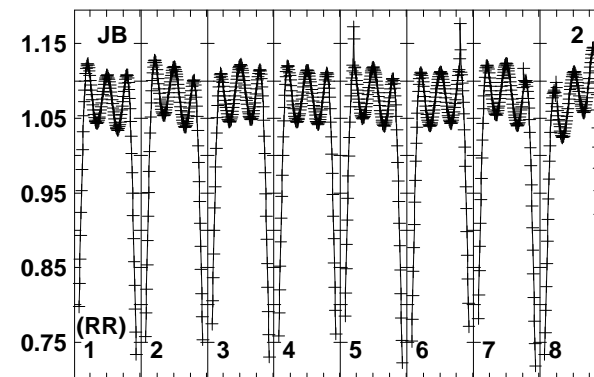
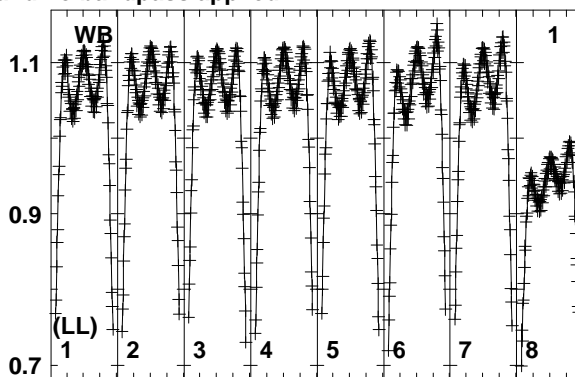
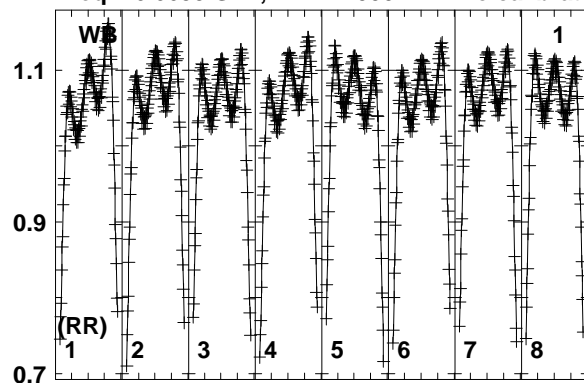
6664.06666.06668.06670.06672.06674.06676.06678.0
 FREQ MHz

Lower frame: Real Jy
 Total-power spectrum Antenna: TR (07)
 Timerange: 00/04:51:37 to 00/04:53:35

Plot file version 63 created 24-OCT-2018 17:22:05

J1821-0502 EM117N 1.UVDATA.1

Freq = 6.6635 GHz, Bw = 2.000 MH No calibration applied and no bandpass applied



6664.06666.06668.06670.06672.06674.06676.06678.0
FREQ MHz

6664.06666.06668.06670.06672.06674.06676.06678.0
FREQ MHz

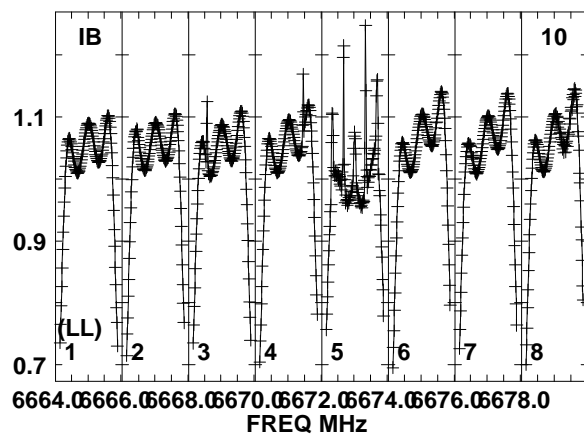
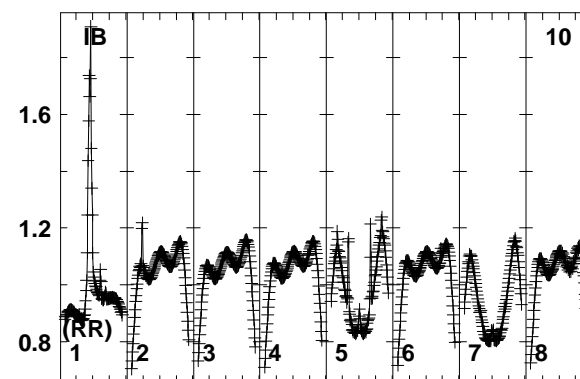
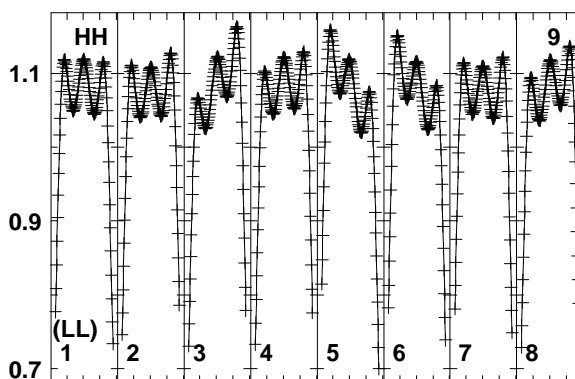
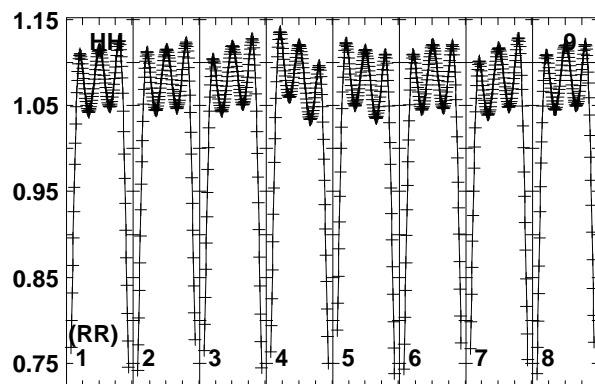
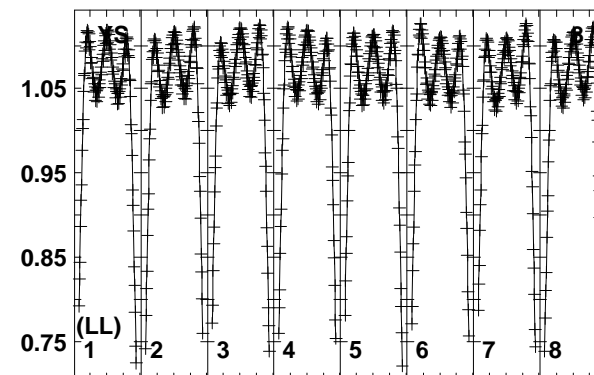
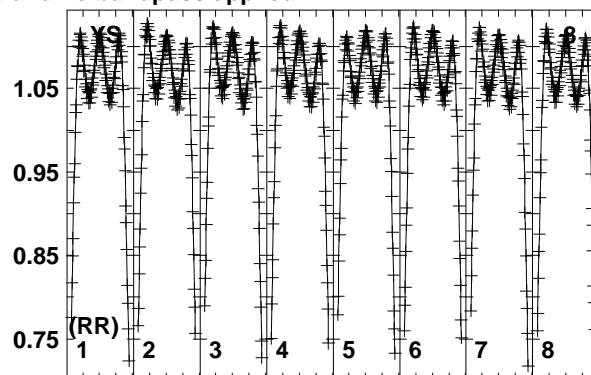
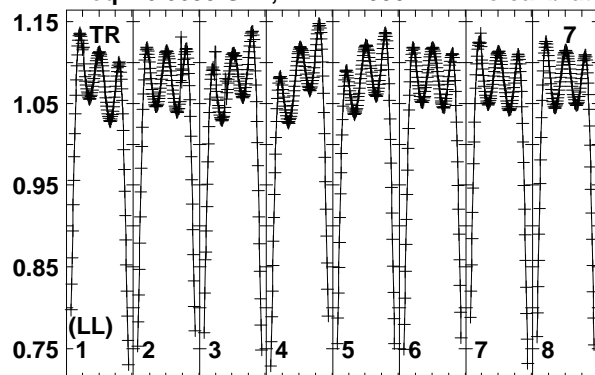
6664.06666.06668.06670.06672.06674.06676.06678.0
FREQ MHz

Lower frame: Real Jy
Total-power spectrum Antenna: WB (01)
Timerange: 00/04:53:37 to 00/04:56:35

Plot file version 64 created 24-OCT-2018 17:22:05

J1821-0502 EM117N 1.UVDATA.1

Freq = 6.6635 GHz, Bw = 2.000 MH No calibration applied and no bandpass applied

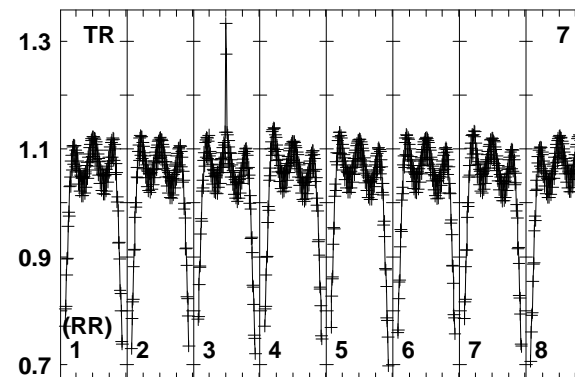
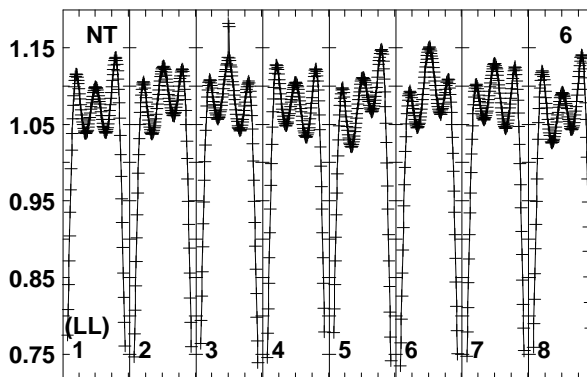
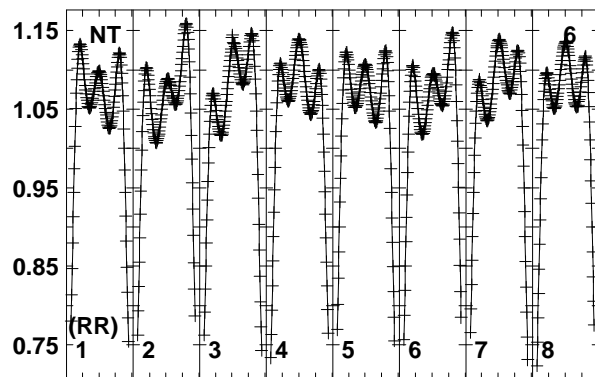
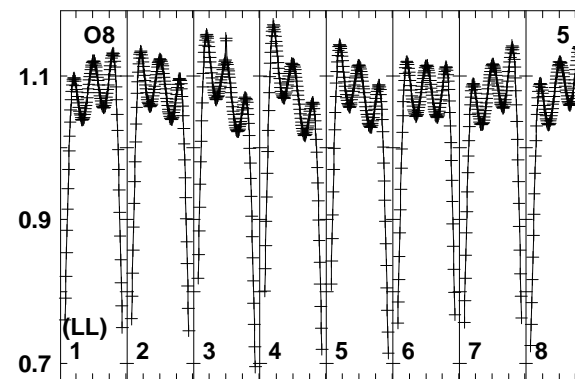
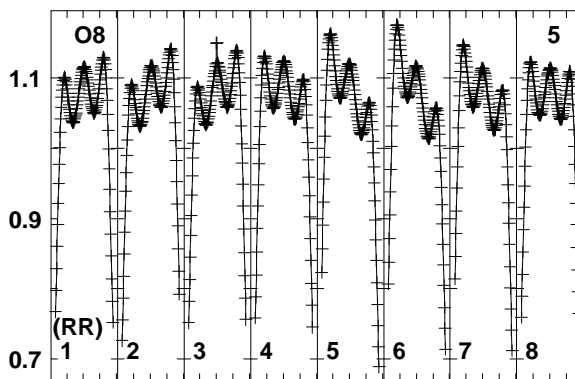
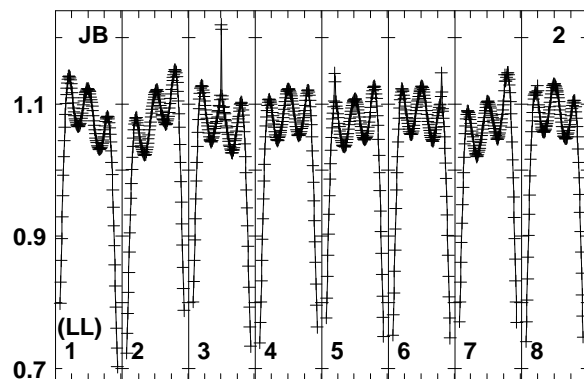
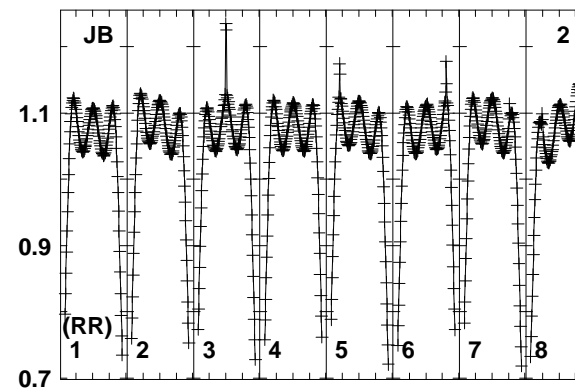
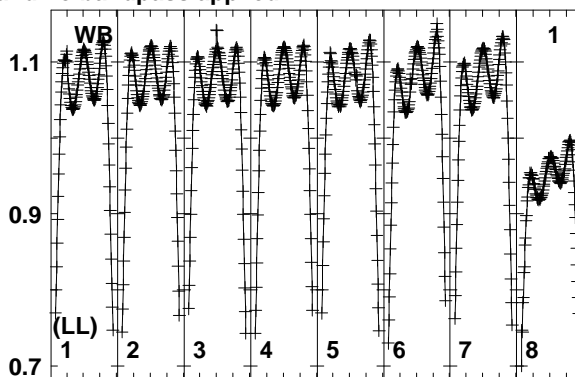
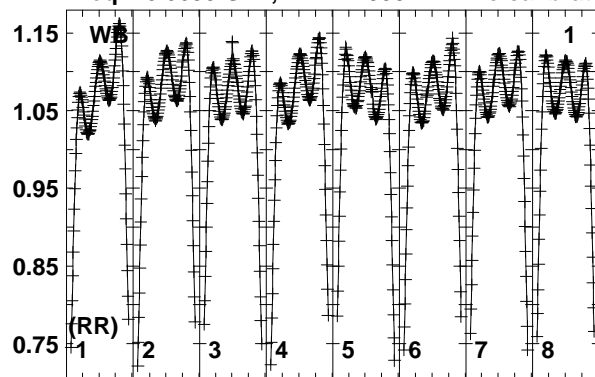


Lower frame: Real Jy
Total-power spectrum Antenna: TR (07)
Timerange: 00/04:53:37 to 00/04:56:35

Plot file version 65 created 24-OCT-2018 17:22:05

G25.65+1.05 EM117N 1.UVDATA.1

Freq = 6.6635 GHz, Bw = 2.000 MH No calibration applied and no bandpass applied



6664.06666.06670.06674.06678.0
FREQ MHz

6664.06666.06670.06674.06678.0
FREQ MHz

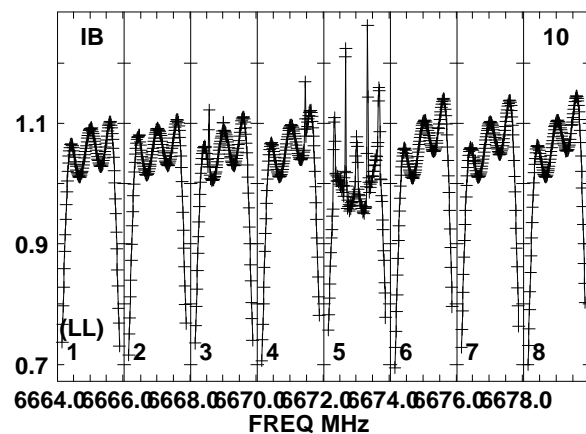
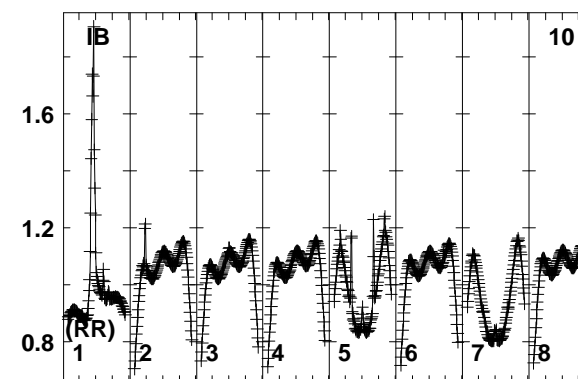
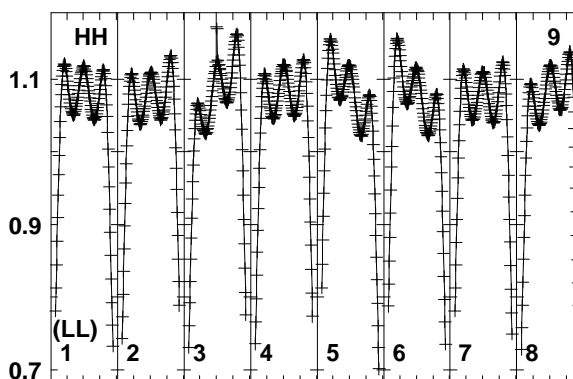
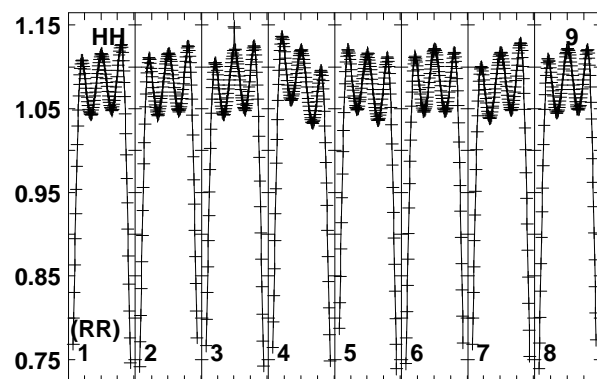
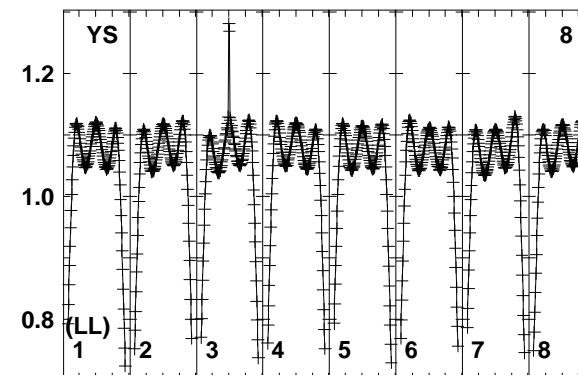
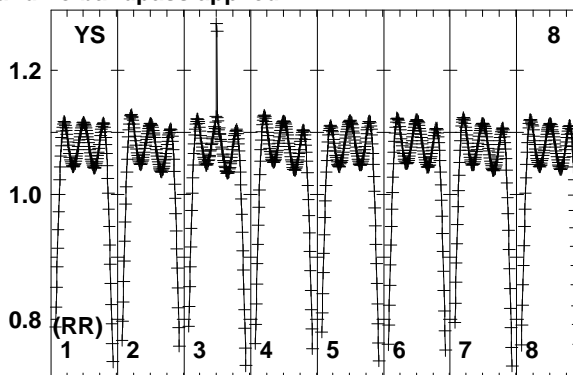
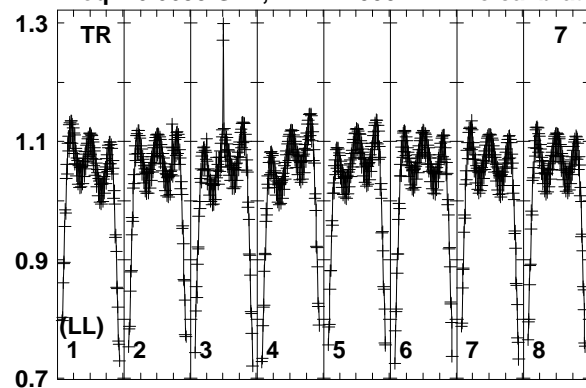
6664.06666.06670.06674.06678.0
FREQ MHz

Lower frame: Real Jy
Total-power spectrum Antenna: WB (01)
Timerange: 00/04:56:37 to 00/04:58:35

Plot file version 66 created 24-OCT-2018 17:22:06

G25.65+1.05 EM117N 1.UVDATA.1

Freq = 6.6635 GHz, Bw = 2.000 MH No calibration applied and no bandpass applied



6664.06666.06668.06670.06672.06674.06676.06678.0

FREQ MHz

Lower frame: Real Jy

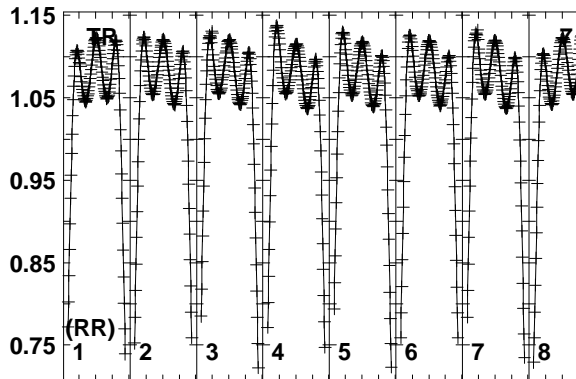
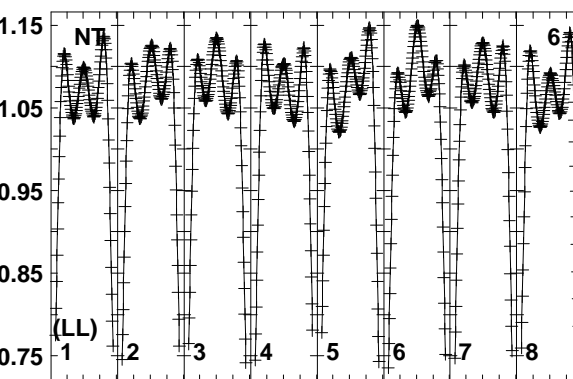
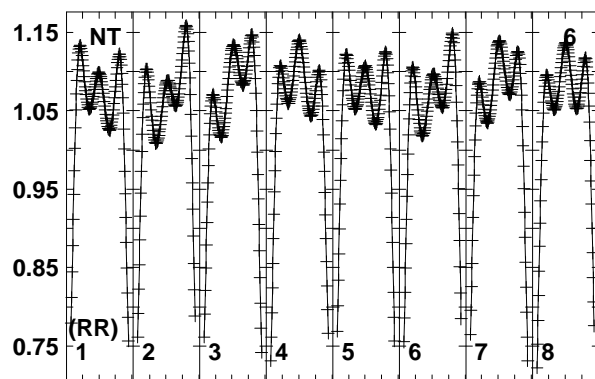
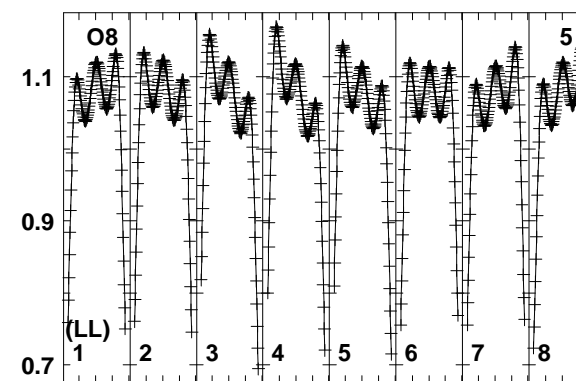
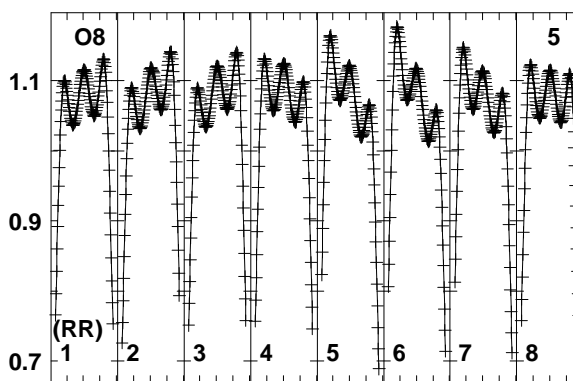
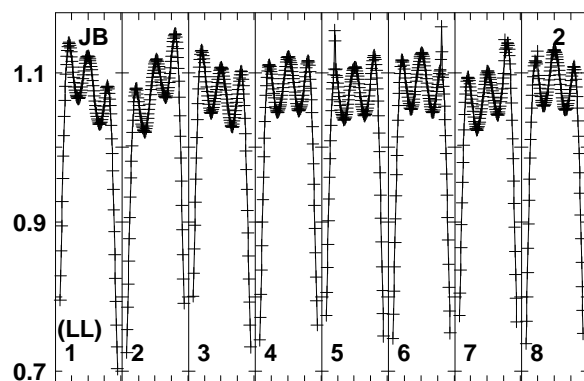
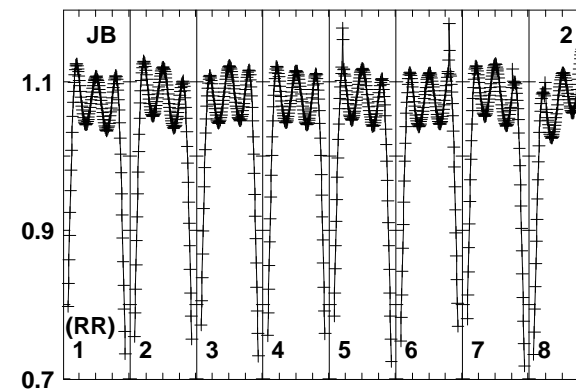
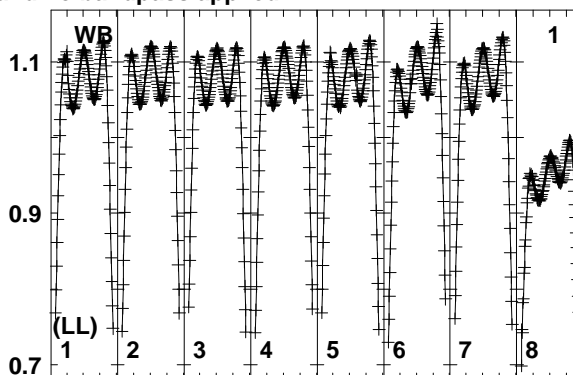
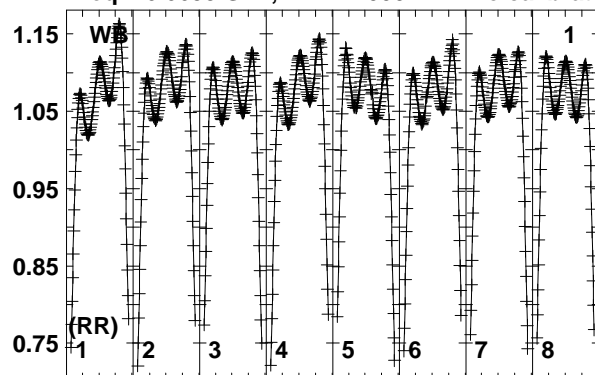
Total-power spectrum Antenna: TR (07)

Timerange: 00/04:56:37 to 00/04:58:35

Plot file version 67 created 24-OCT-2018 17:22:06

J1821-0502 EM117N 1.UVDATA.1

Freq = 6.6635 GHz, Bw = 2.000 MH No calibration applied and no bandpass applied



6664.06666.06668.06670.06672.06674.06676.06678.0
FREQ MHz

6664.06666.06668.06670.06672.06674.06676.06678.0
FREQ MHz

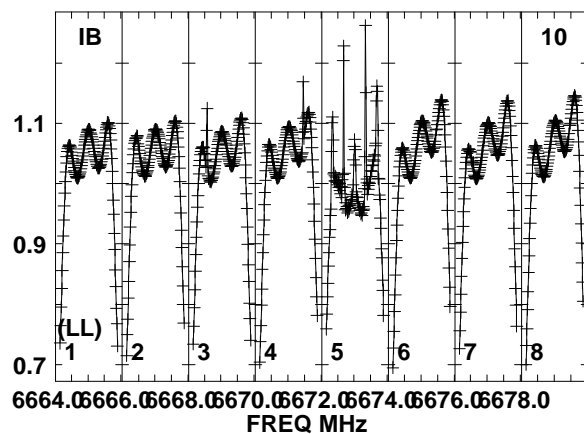
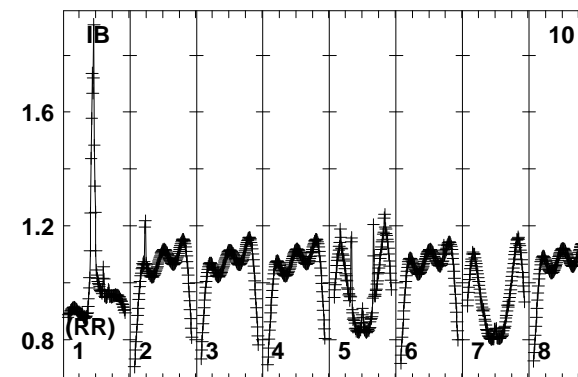
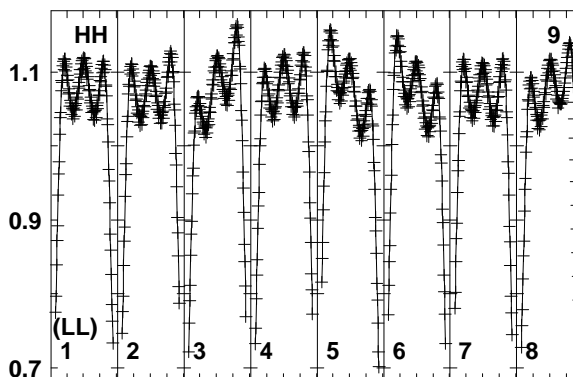
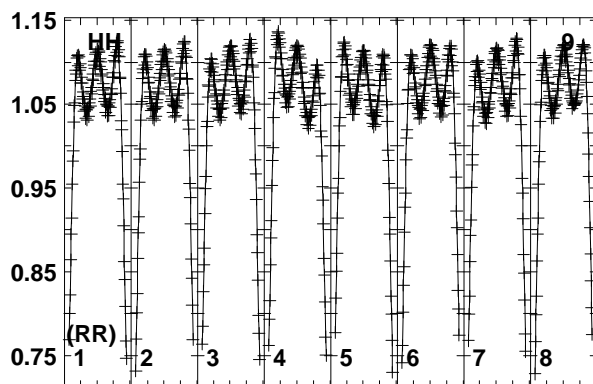
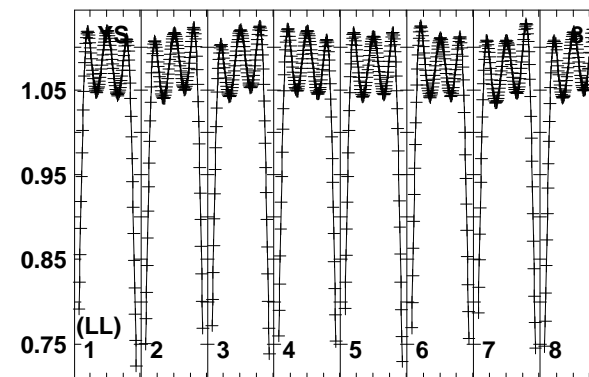
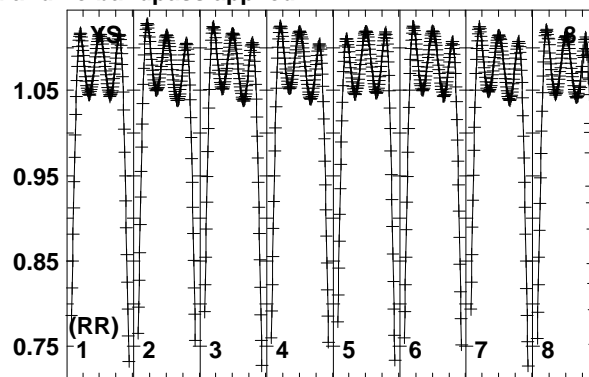
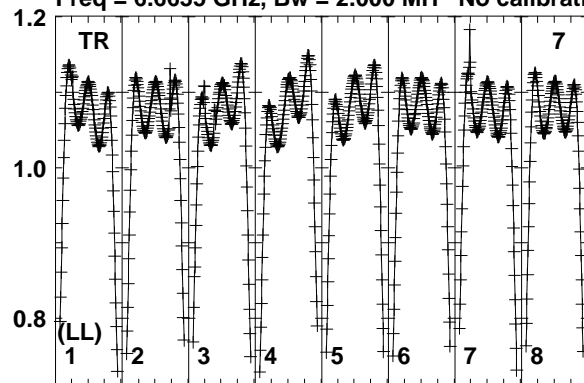
6664.06666.06668.06670.06672.06674.06676.06678.0
FREQ MHz

Lower frame: Real Jy
Total-power spectrum Antenna: WB (01)
Timerange: 00/04:59:22 to 00/05:02:10

Plot file version 68 created 24-OCT-2018 17:22:06

J1821-0502 EM117N 1.UVDATA.1

Freq = 6.6635 GHz, Bw = 2.000 MH No calibration applied and no bandpass applied



6664.06666.06668.06670.06672.06674.06676.06678.0

FREQ MHz

Lower frame: Real Jy

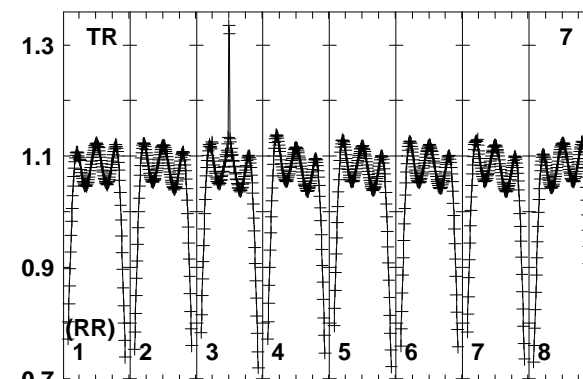
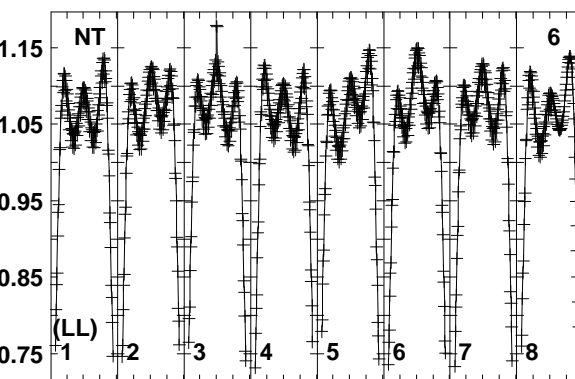
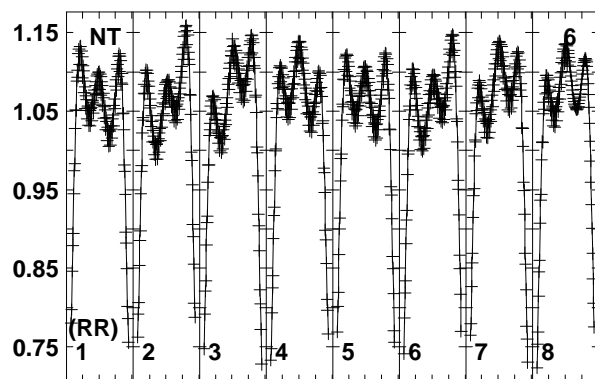
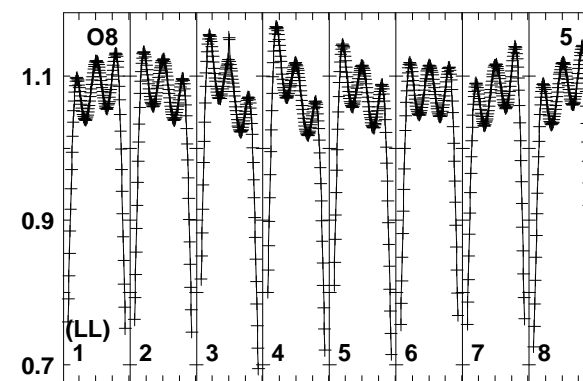
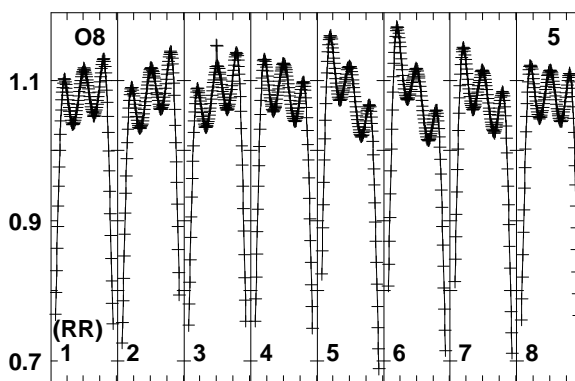
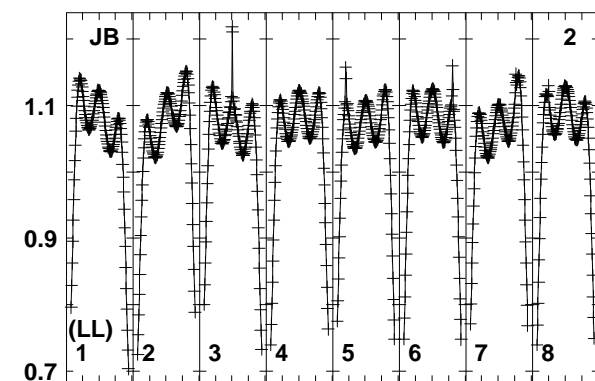
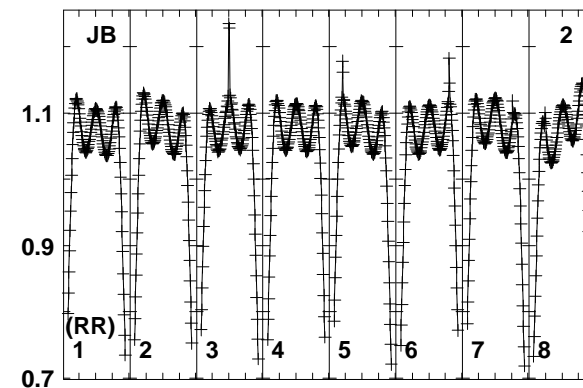
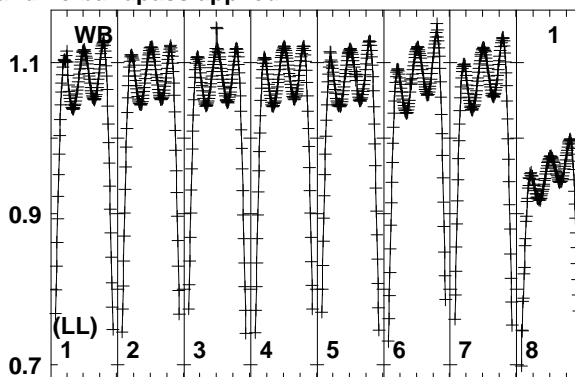
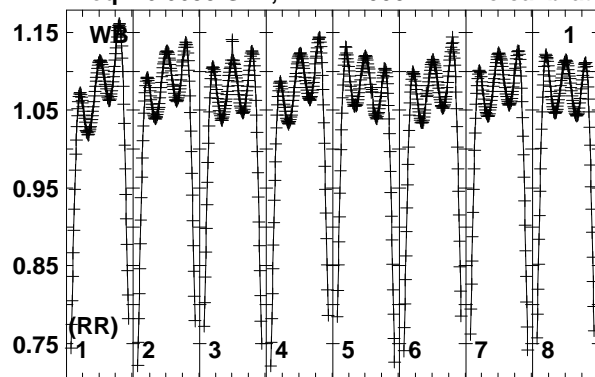
Total-power spectrum Antenna: TR (07)

Timerange: 00/04:59:22 to 00/05:02:10

Plot file version 69 created 24-OCT-2018 17:22:06

G25.65+1.05 EM117N 1.UVDATA.1

Freq = 6.6635 GHz, Bw = 2.000 MH No calibration applied and no bandpass applied



6664.06666.06670.06674.06678.0
FREQ MHz

6664.06666.06670.06674.06678.0
FREQ MHz

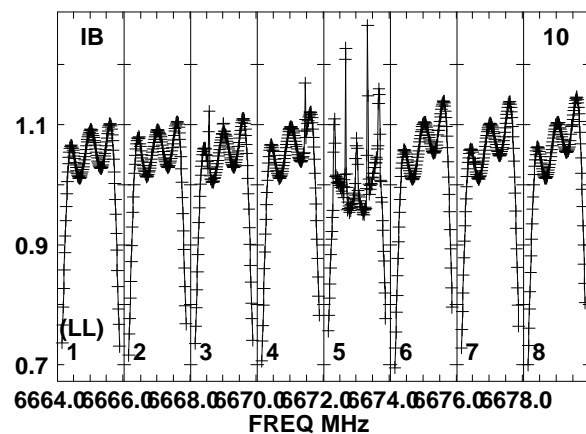
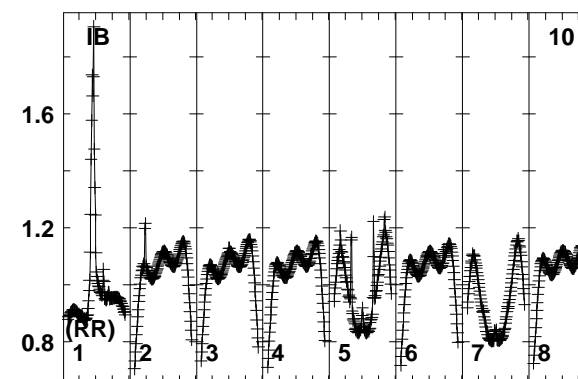
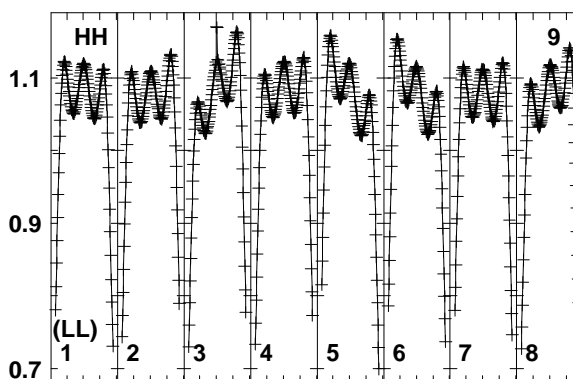
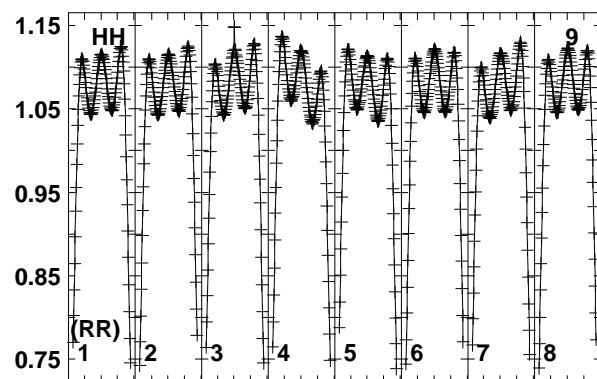
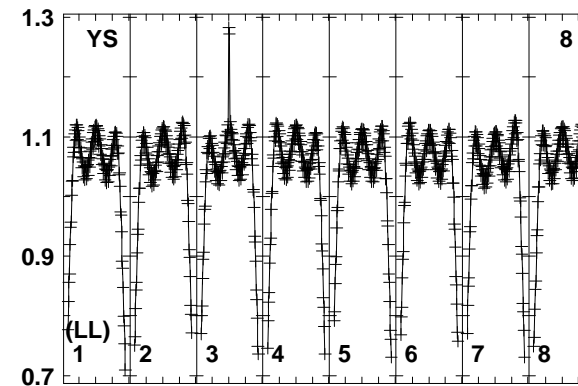
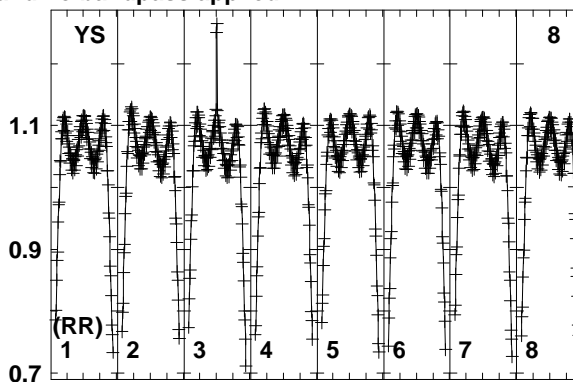
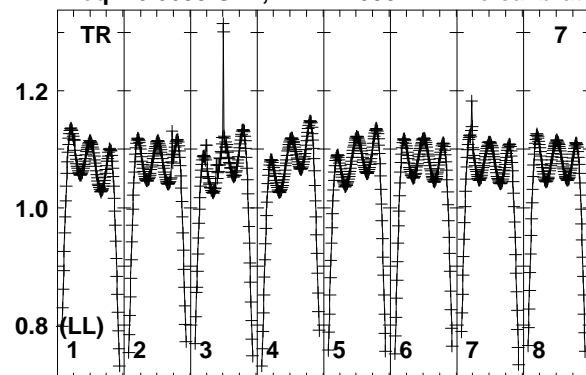
6664.06666.06670.06674.06678.0
FREQ MHz

Lower frame: Real Jy
Total-power spectrum Antenna: WB (01)
Timerange: 00/05:02:12 to 00/05:04:10

Plot file version 70 created 24-OCT-2018 17:22:07

G25.65+1.05 EM117N 1.UVDATA.1

Freq = 6.6635 GHz, Bw = 2.000 MH No calibration applied and no bandpass applied



6664.06666.06668.06670.06672.06674.06676.06678.0

FREQ MHz

Lower frame: Real Jy

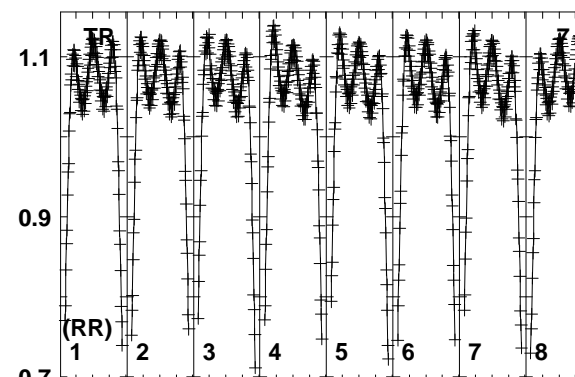
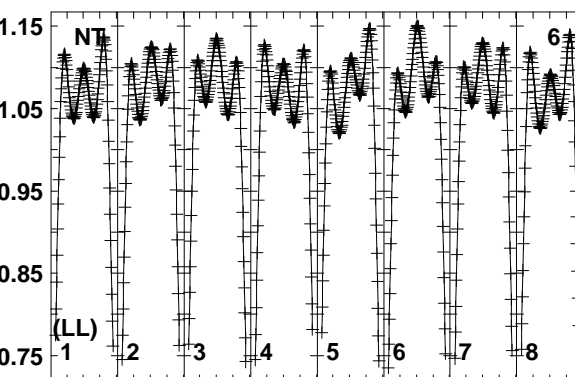
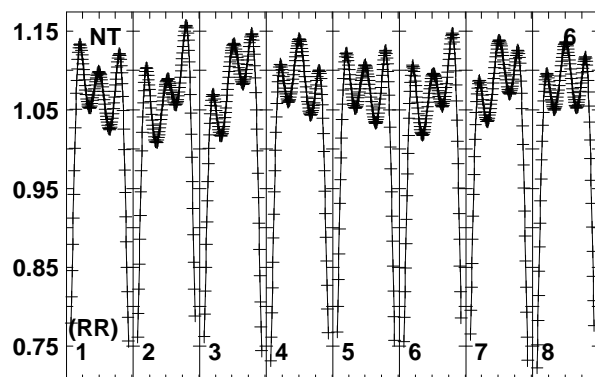
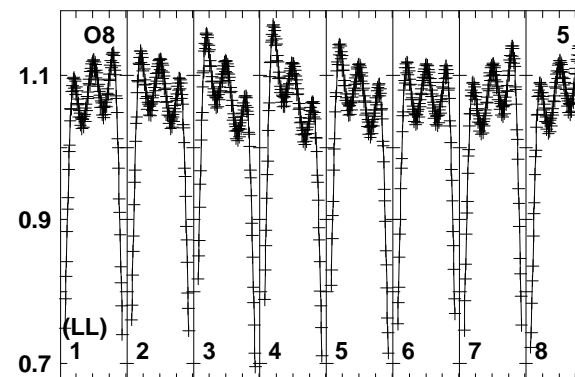
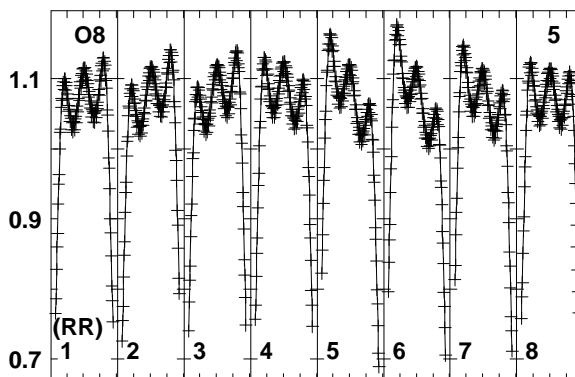
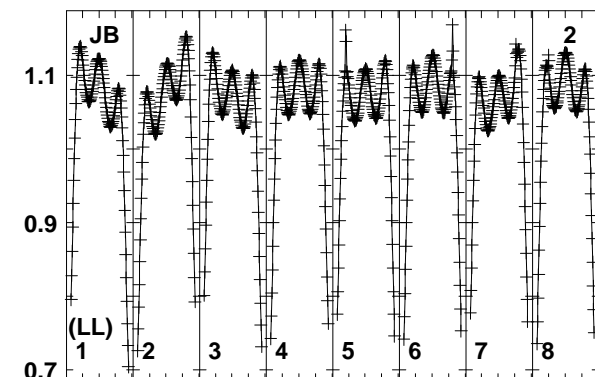
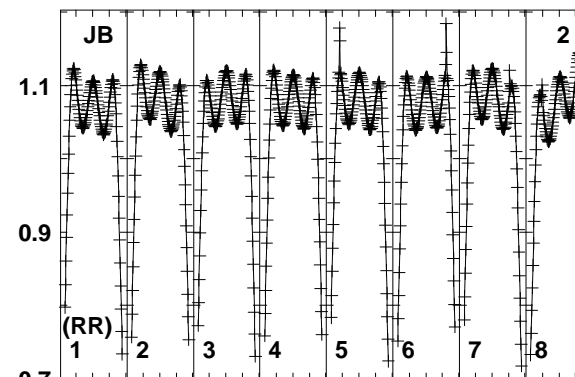
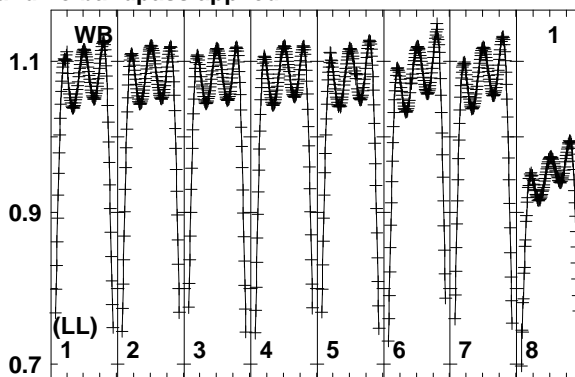
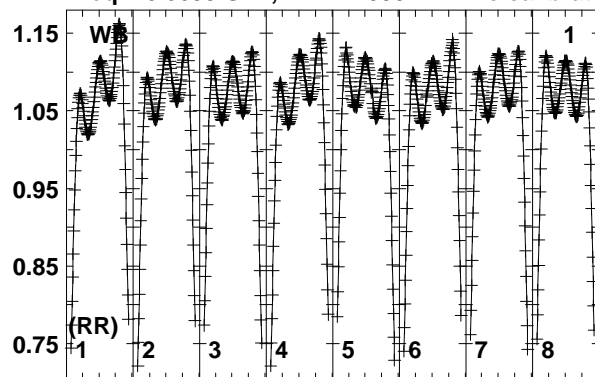
Total-power spectrum Antenna: TR (07)

Timerange: 00/05:02:12 to 00/05:04:10

Plot file version 71 created 24-OCT-2018 17:22:07

J1821-0502 EM117N 1.UVDATA.1

Freq = 6.6635 GHz, Bw = 2.000 MH No calibration applied and no bandpass applied



6664.06666.06668.06670.06672.06674.06676.06678.0
FREQ MHz

6664.06666.06668.06670.06672.06674.06676.06678.0
FREQ MHz

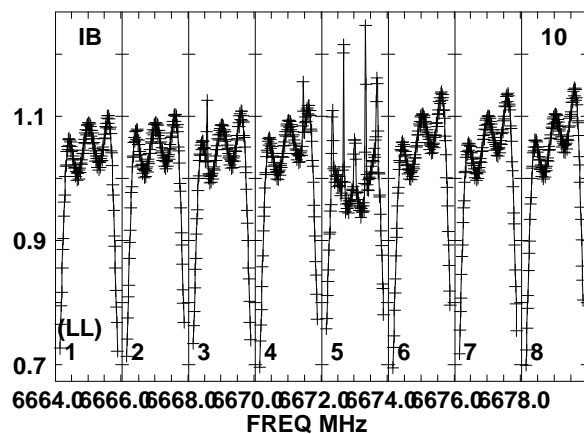
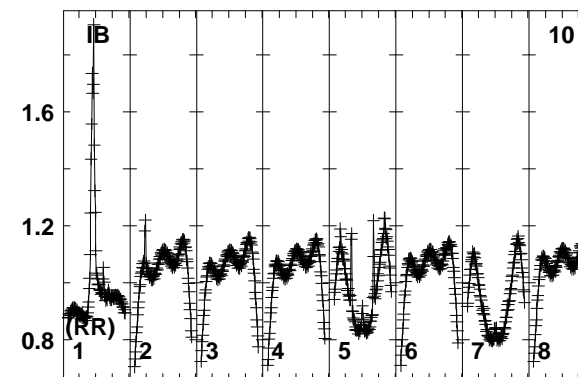
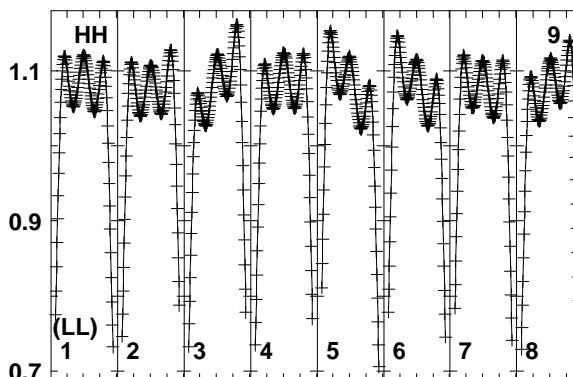
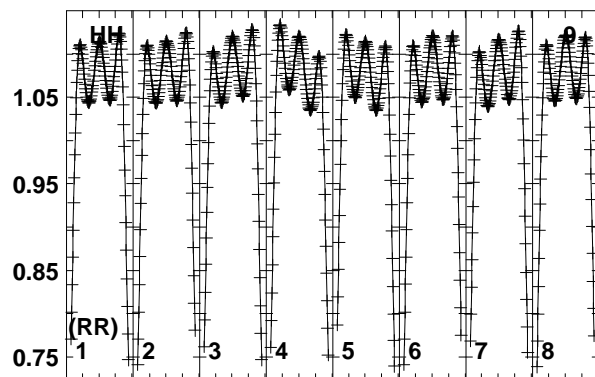
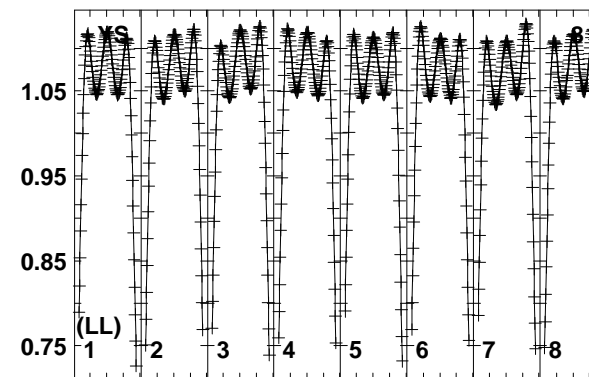
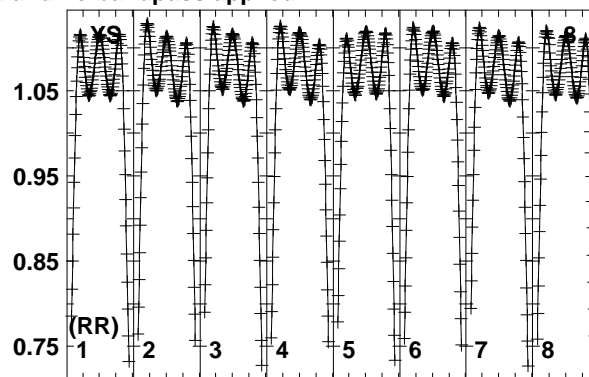
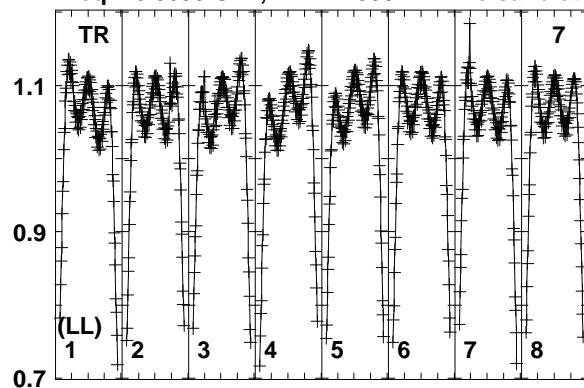
6664.06666.06668.06670.06672.06674.06676.06678.0
FREQ MHz

Lower frame: Real Jy
Total-power spectrum Antenna: WB (01)
Timerange: 00/05:04:12 to 00/05:07:10

Plot file version 72 created 24-OCT-2018 17:22:07

J1821-0502 EM117N 1.UVDATA.1

Freq = 6.6635 GHz, Bw = 2.000 MH No calibration applied and no bandpass applied

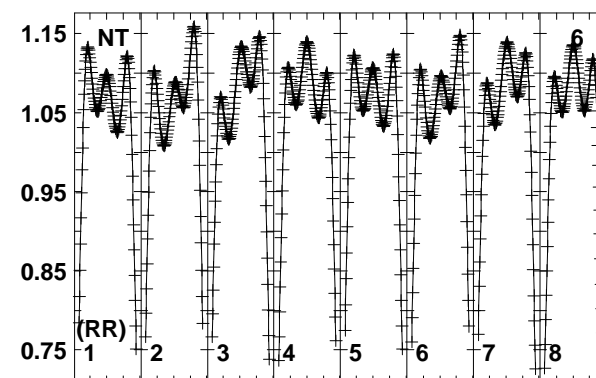
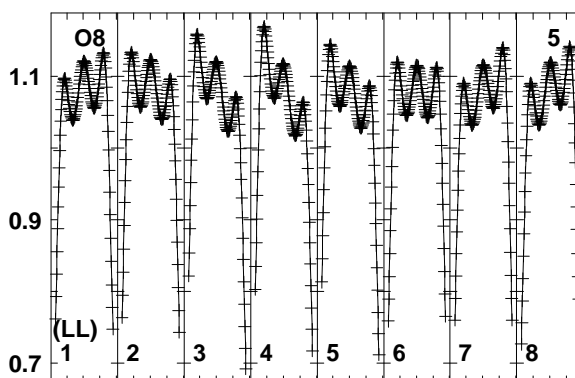
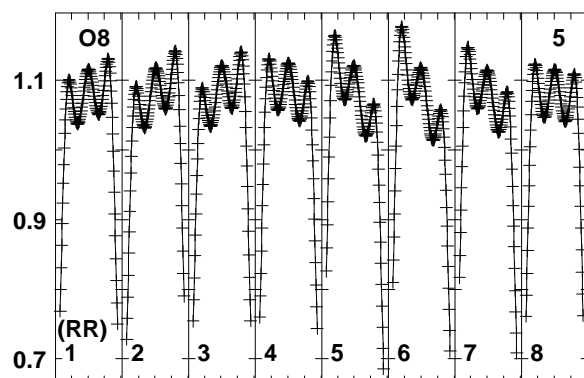
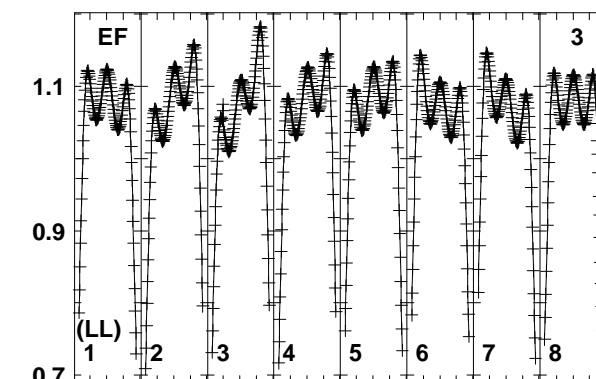
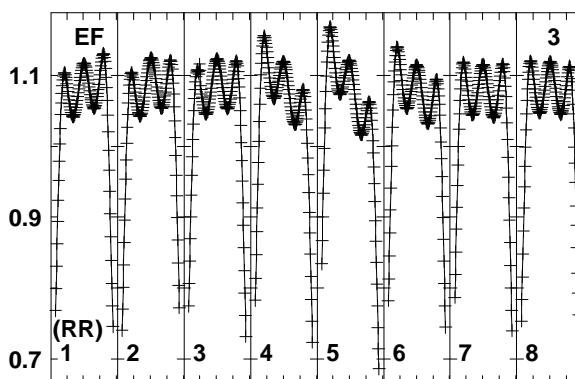
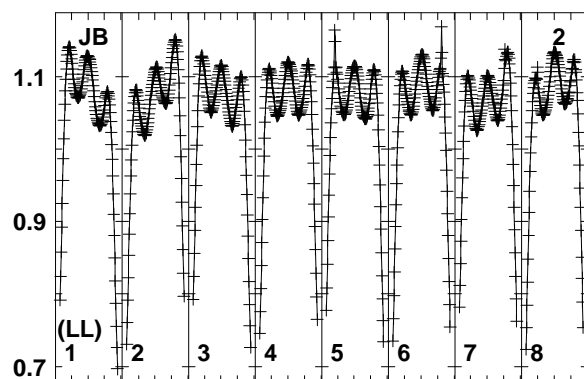
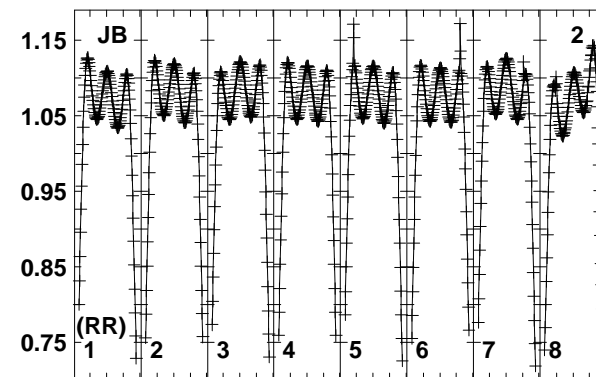
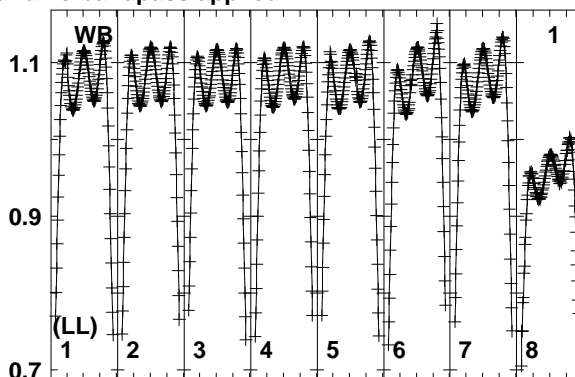
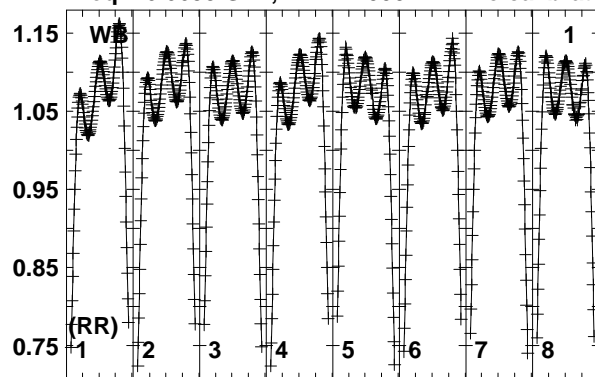


Lower frame: Real Jy
Total-power spectrum Antenna: TR (07)
Timerange: 00/05:04:12 to 00/05:07:10

Plot file version 73 created 24-OCT-2018 17:22:08

J2202+4216 EM117N 1.UVDATA.1

Freq = 6.6635 GHz, Bw = 2.000 MH No calibration applied and no bandpass applied



6664.06666.06668.06670.06672.06674.06676.06678.0
FREQ MHz

6664.06666.06668.06670.06672.06674.06676.06678.0
FREQ MHz

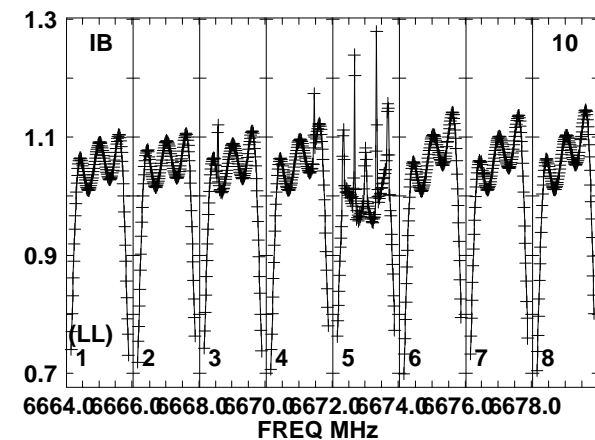
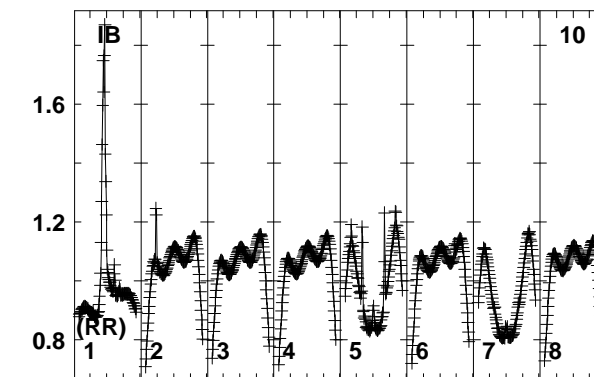
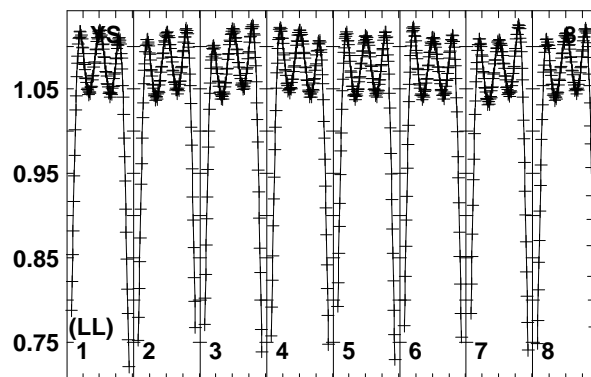
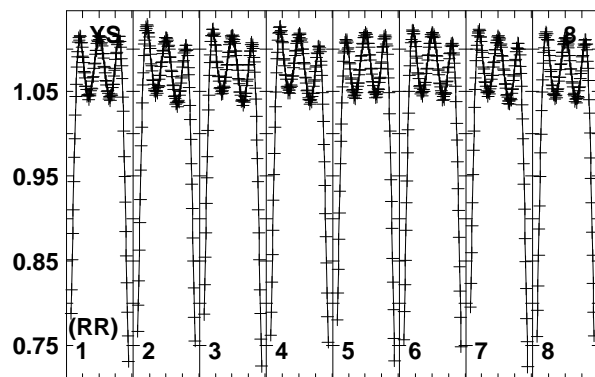
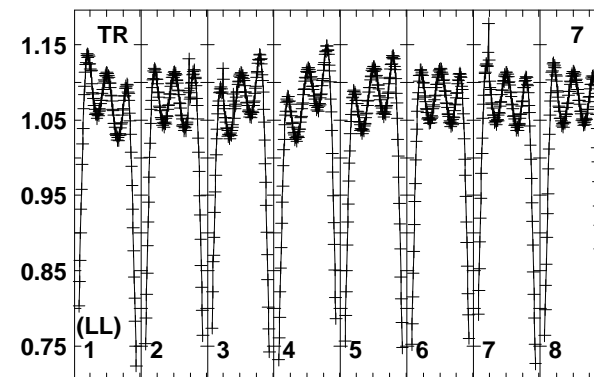
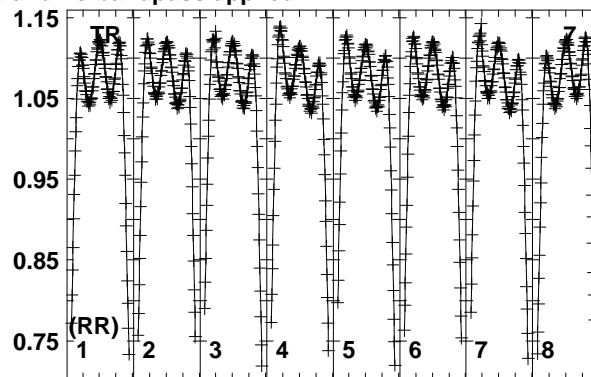
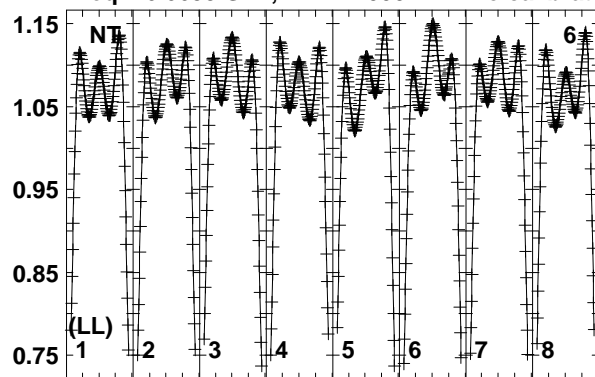
6664.06666.06668.06670.06672.06674.06676.06678.0
FREQ MHz

Lower frame: Real Jy
Total-power spectrum Antenna: WB (01)
Timerange: 00/05:11:27 to 00/05:19:25

Plot file version 74 created 24-OCT-2018 17:22:08

J2202+4216 EM117N 1.UVDATA.1

Freq = 6.6635 GHz, Bw = 2.000 MH No calibration applied and no bandpass applied

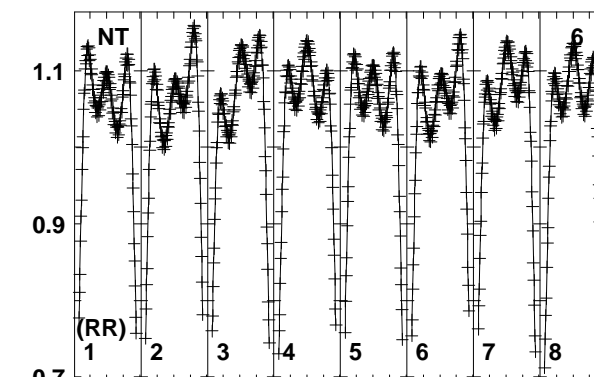
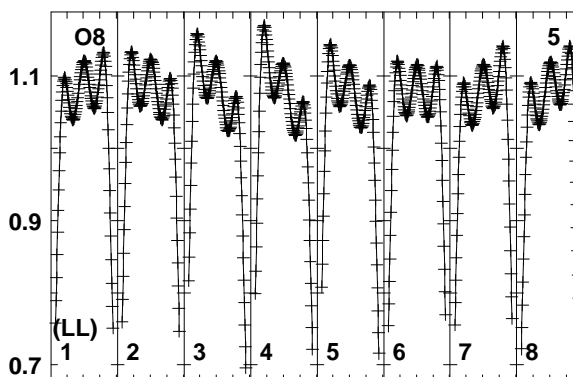
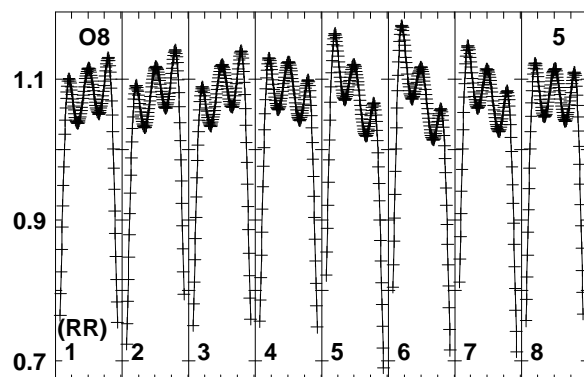
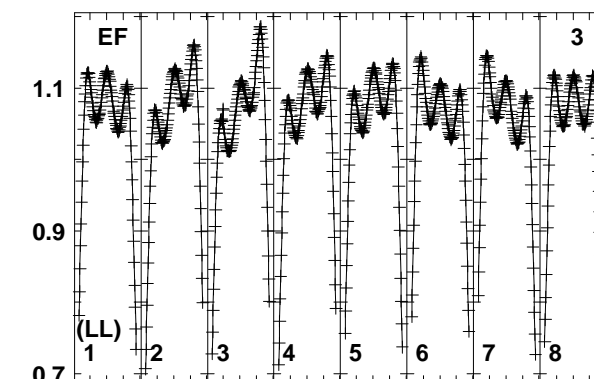
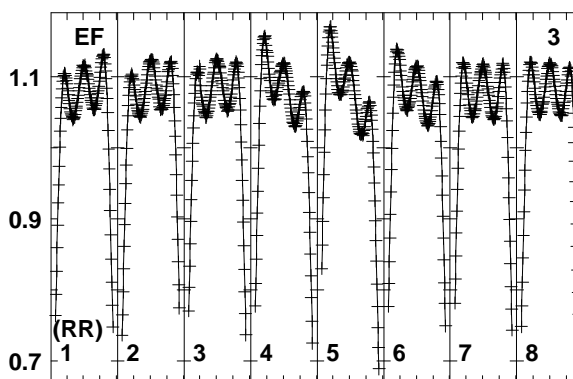
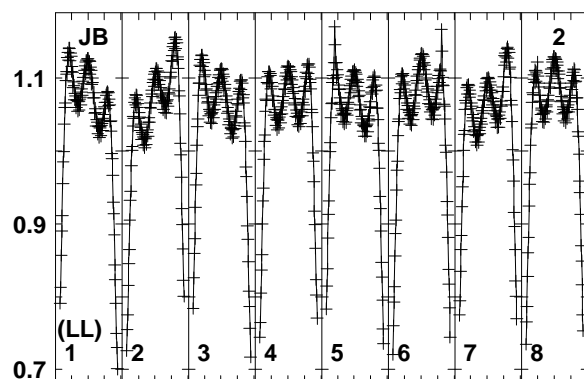
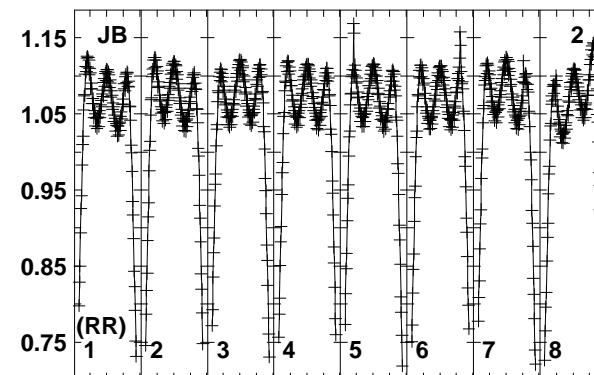
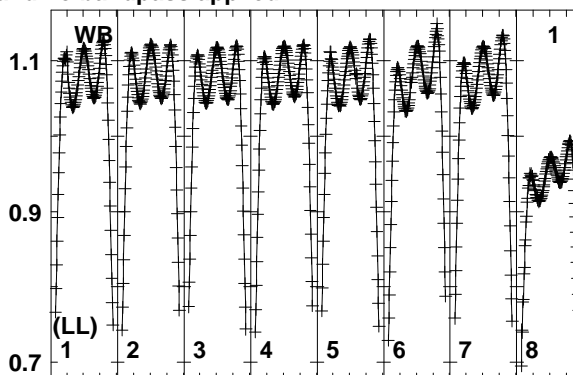
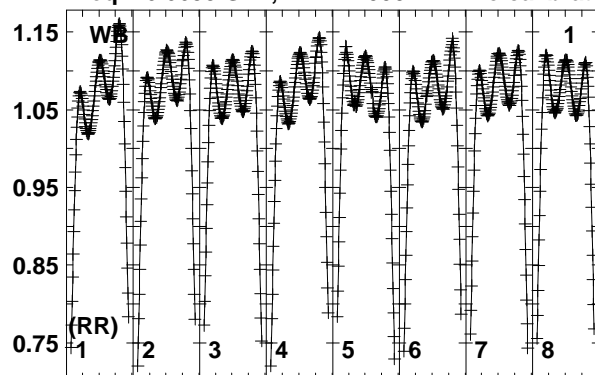


Lower frame: Real Jy
Total-power spectrum Antenna: NT (06)
Timerange: 00/05:11:27 to 00/05:19:25

Plot file version 75 created 24-OCT-2018 17:22:09

J1821-0502 EM117N 1.UVDATA.1

Freq = 6.6635 GHz, Bw = 2.000 MH No calibration applied and no bandpass applied



6664.06666.06668.06670.06672.06674.06676.06678.0
FREQ MHz

6664.06666.06668.06670.06672.06674.06676.06678.0
FREQ MHz

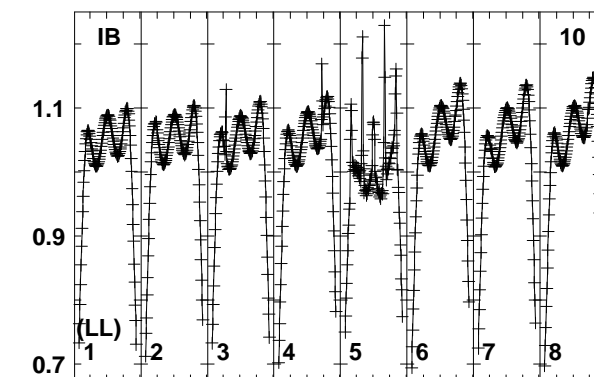
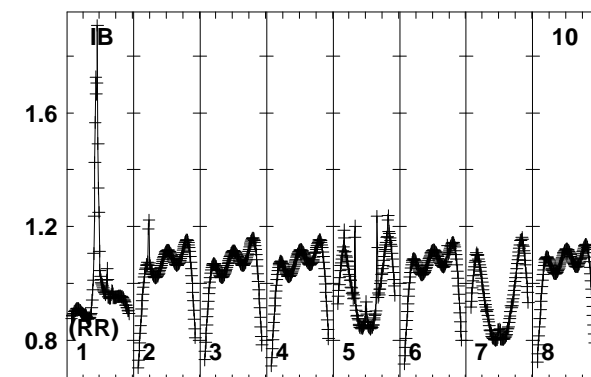
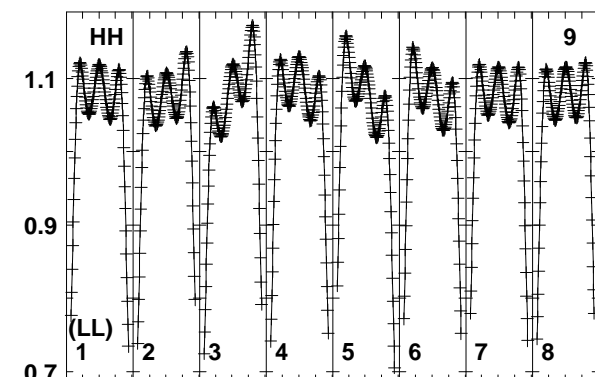
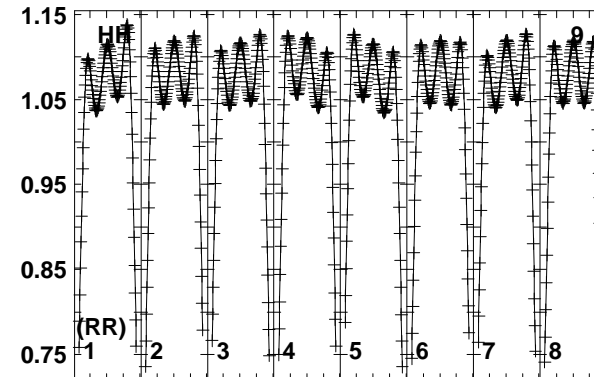
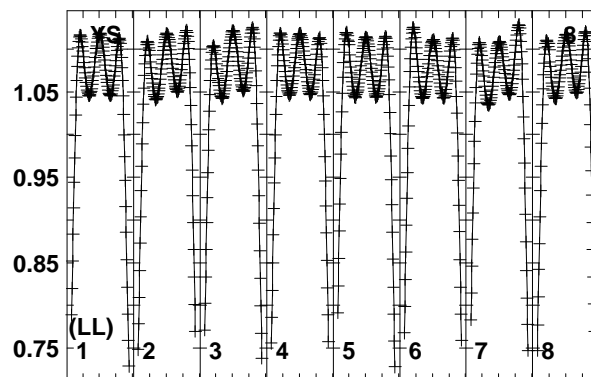
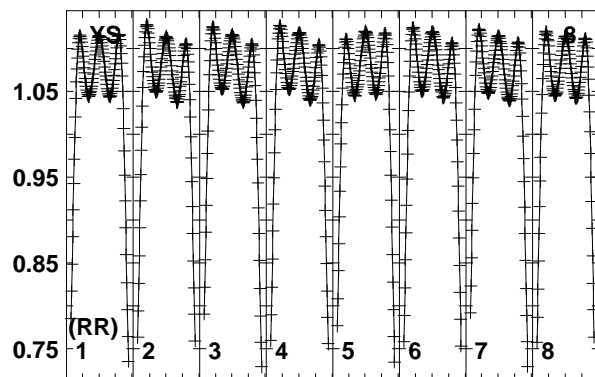
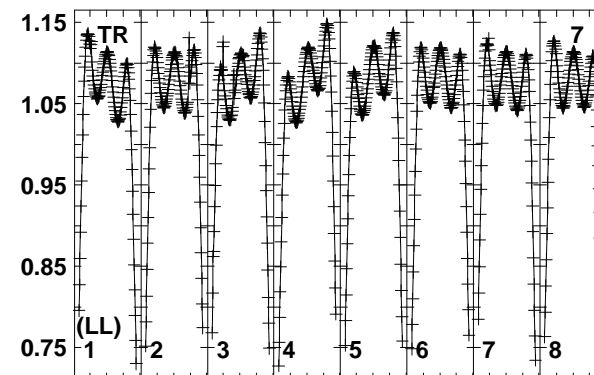
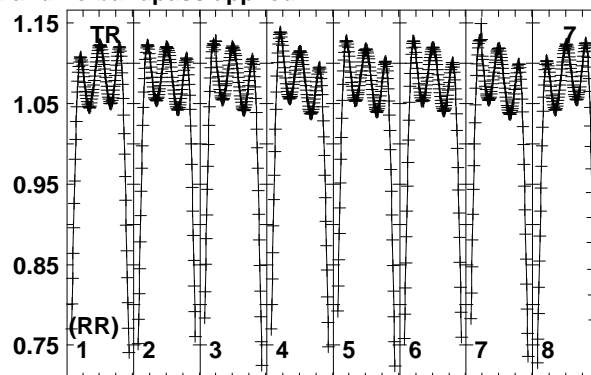
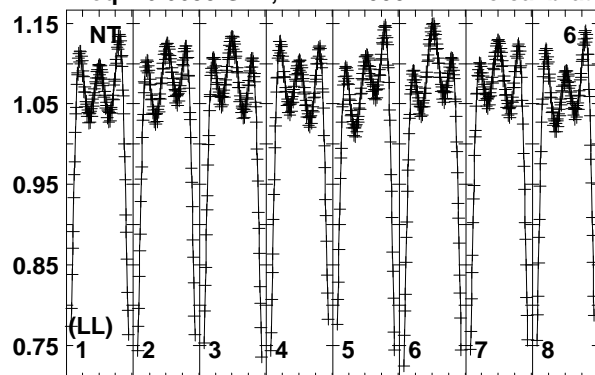
6664.06666.06668.06670.06672.06674.06676.06678.0
FREQ MHz

Lower frame: Real Jy
Total-power spectrum Antenna: WB (01)
Timerange: 00/05:23:47 to 00/05:26:45

Plot file version 76 created 24-OCT-2018 17:22:09

J1821-0502 EM117N 1.UVDATA.1

Freq = 6.6635 GHz, Bw = 2.000 MH No calibration applied and no bandpass applied



6664.06666.06668.06670.06672.06674.06676.06678.0
FREQ MHz

6664.06666.06668.06670.06672.06674.06676.06678.0
FREQ MHz

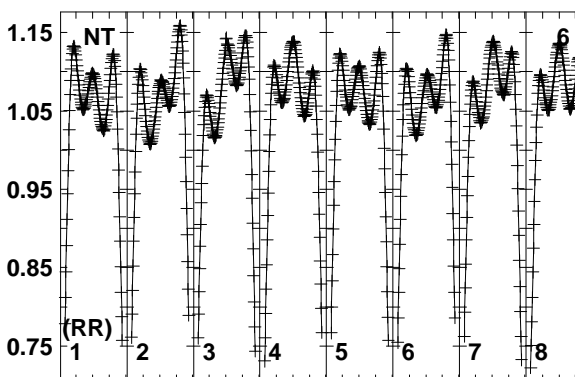
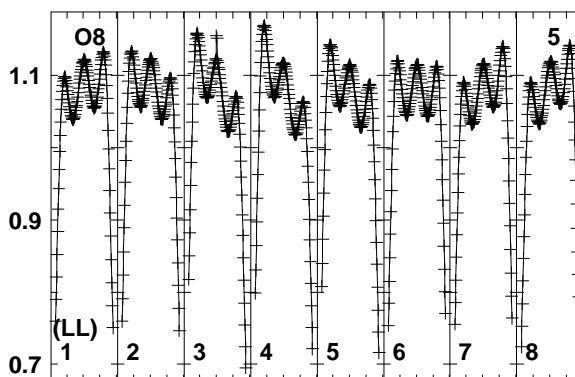
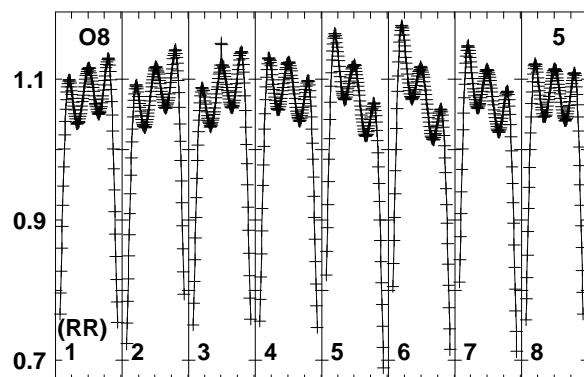
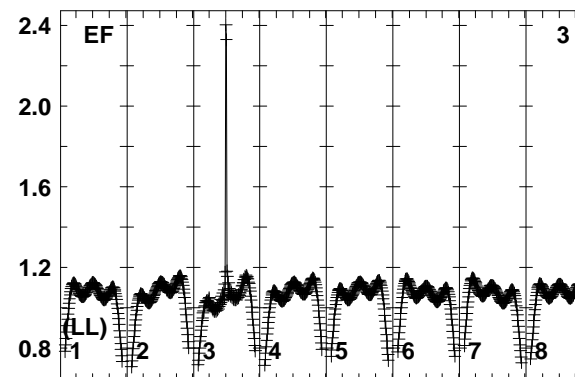
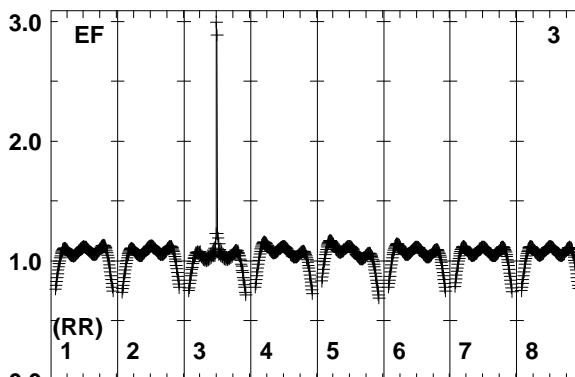
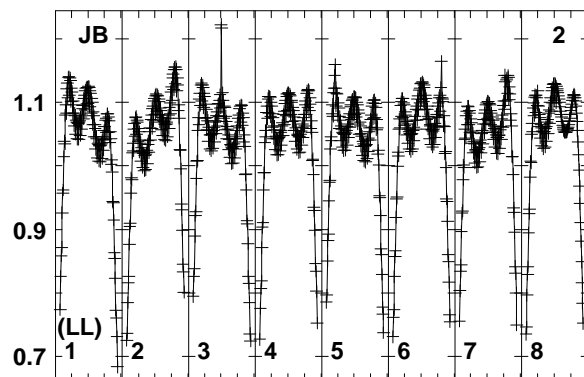
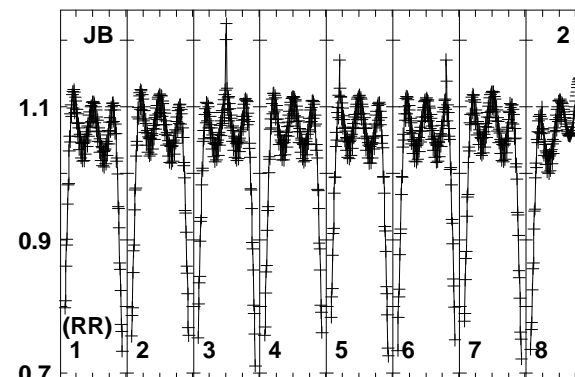
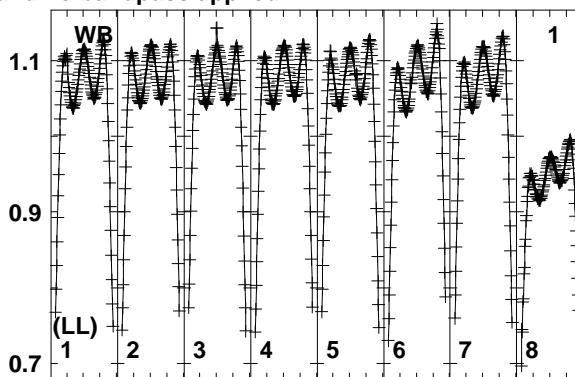
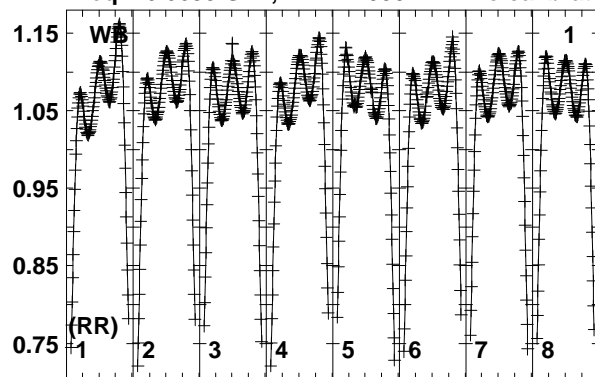
6664.06666.06668.06670.06672.06674.06676.06678.0
FREQ MHz

Lower frame: Real Jy
Total-power spectrum Antenna: NT (06)
Timerange: 00/05:23:47 to 00/05:26:45

Plot file version 77 created 24-OCT-2018 17:22:10

G25.65+1.05 EM117N 1.UVDATA.1

Freq = 6.6635 GHz, Bw = 2.000 MH No calibration applied and no bandpass applied



6664.06666.06670.06674.06678.0
FREQ MHz

6664.06666.06670.06674.06678.0
FREQ MHz

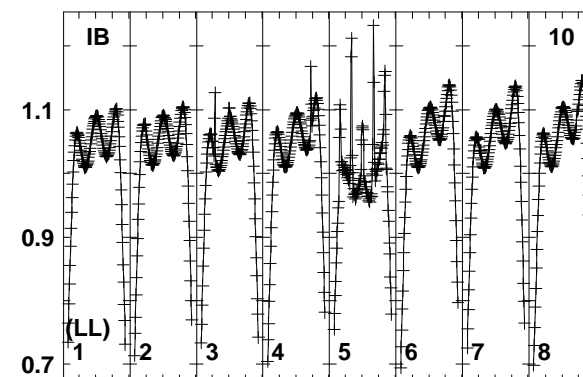
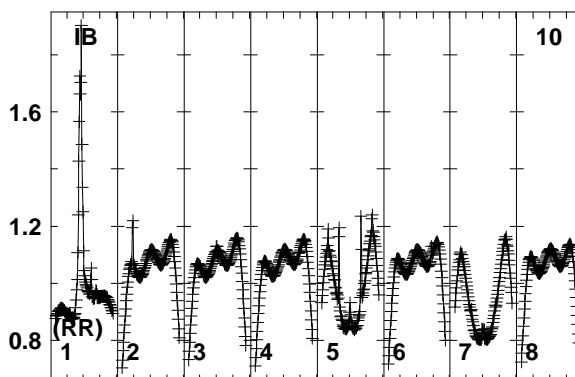
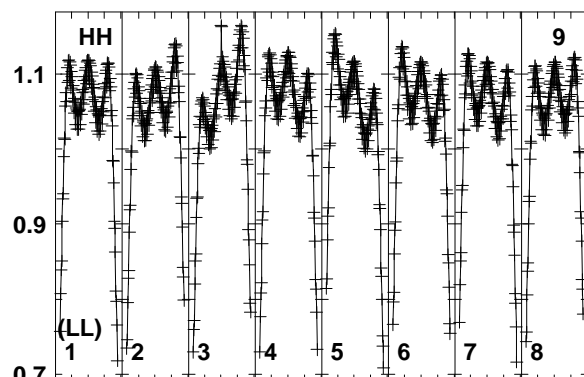
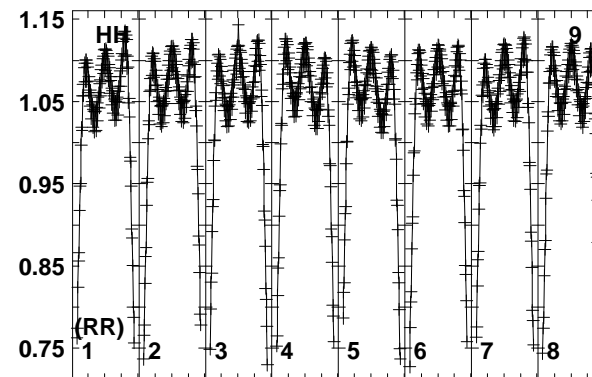
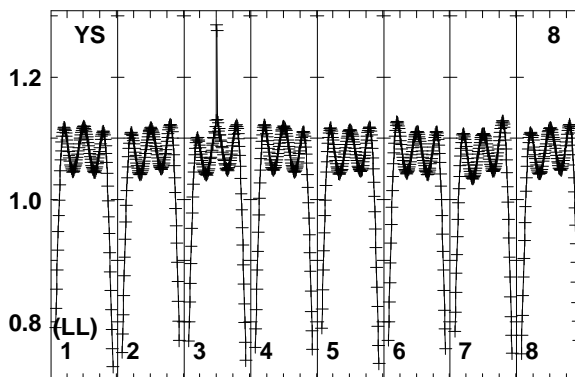
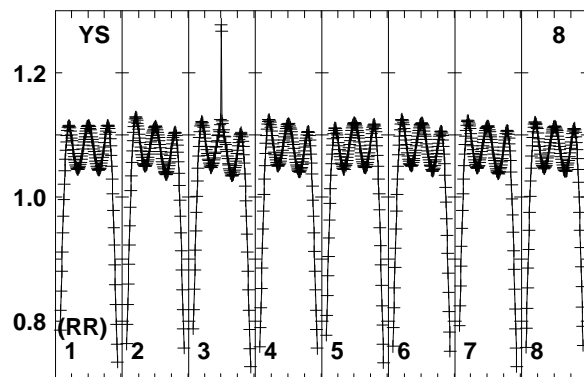
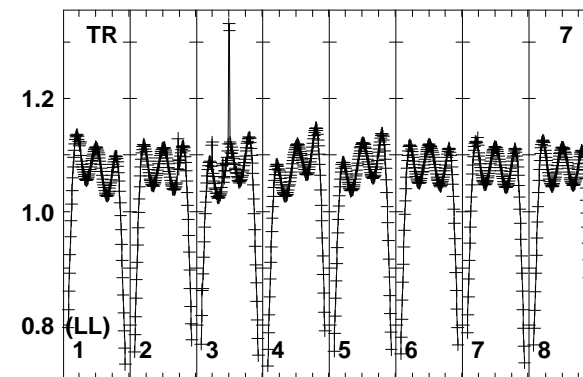
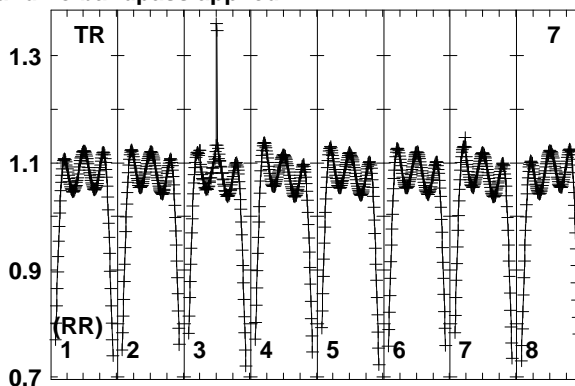
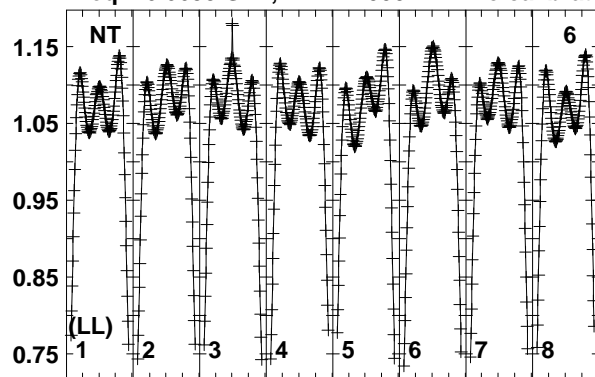
6664.06666.06670.06674.06678.0
FREQ MHz

Lower frame: Real Jy
Total-power spectrum Antenna: WB (01)
Timerange: 00/05:26:47 to 00/05:28:45

Plot file version 78 created 24-OCT-2018 17:22:10

G25.65+1.05 EM117N 1.UVDATA.1

Freq = 6.6635 GHz, Bw = 2.000 MH No calibration applied and no bandpass applied



6664.06666.06668.06670.06672.06674.06676.06678.0
FREQ MHz

6664.06666.06668.06670.06672.06674.06676.06678.0
FREQ MHz

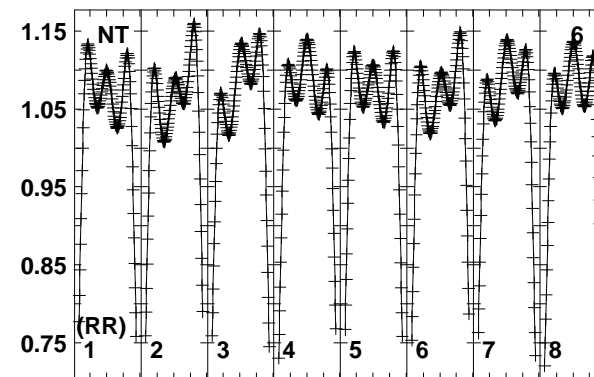
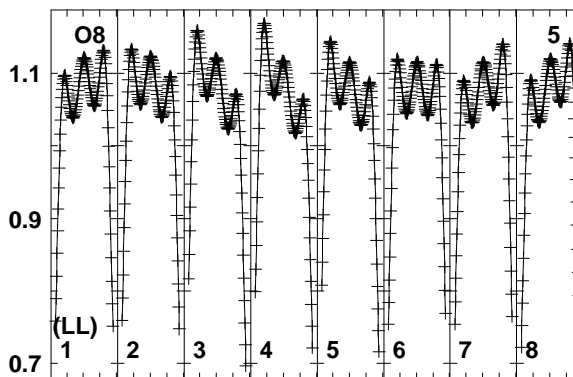
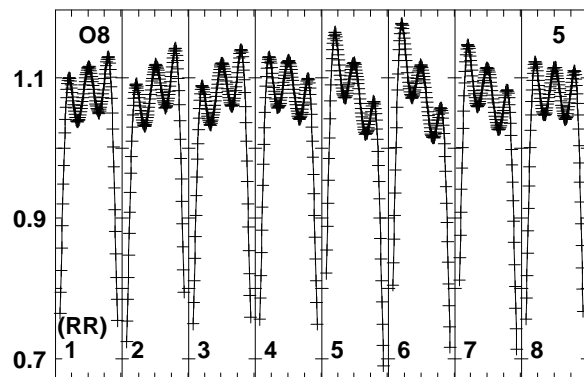
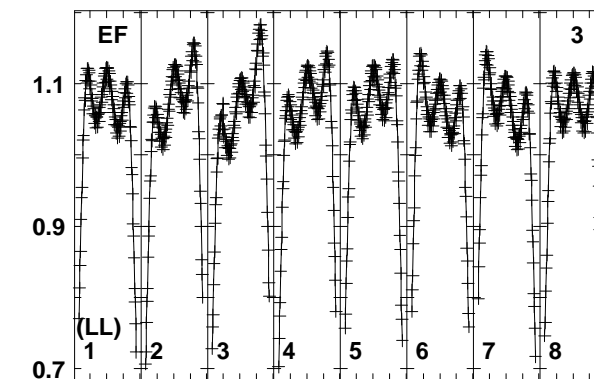
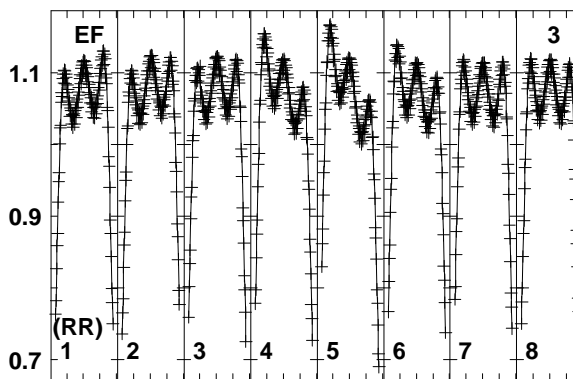
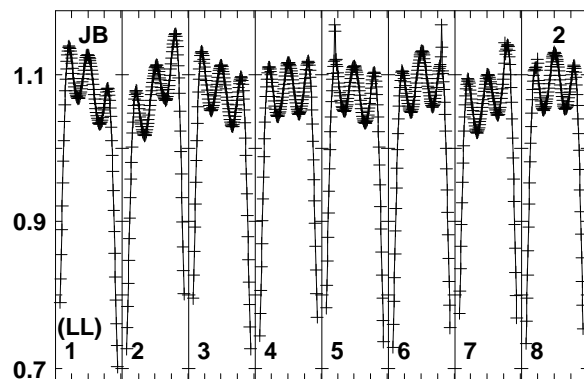
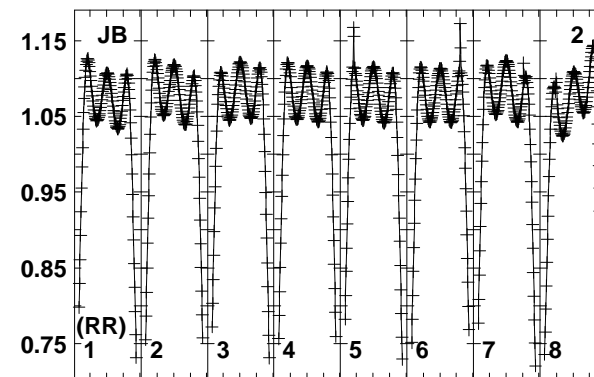
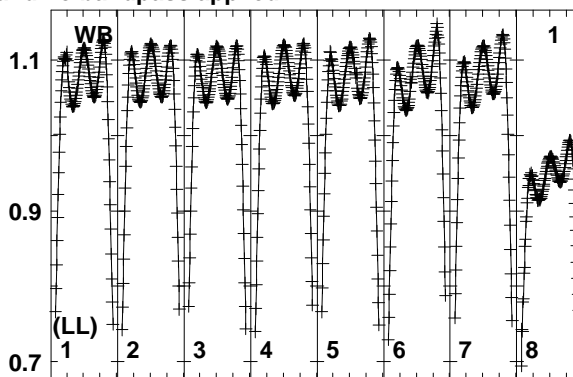
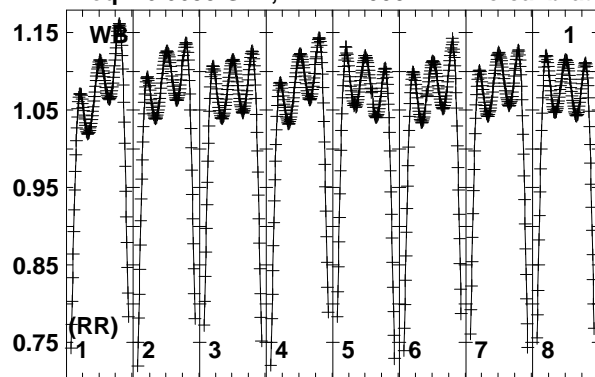
6664.06666.06668.06670.06672.06674.06676.06678.0
FREQ MHz

Lower frame: Real Jy
Total-power spectrum Antenna: NT (06)
Timerange: 00/05:26:47 to 00/05:28:45

Plot file version 79 created 24-OCT-2018 17:22:10

J1821-0502 EM117N 1.UVDATA.1

Freq = 6.6635 GHz, Bw = 2.000 MH No calibration applied and no bandpass applied



6664.06666.06668.06670.06672.06674.06676.06678.0
FREQ MHz

6664.06666.06668.06670.06672.06674.06676.06678.0
FREQ MHz

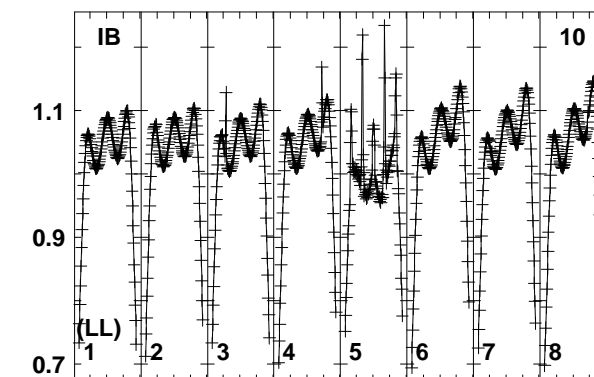
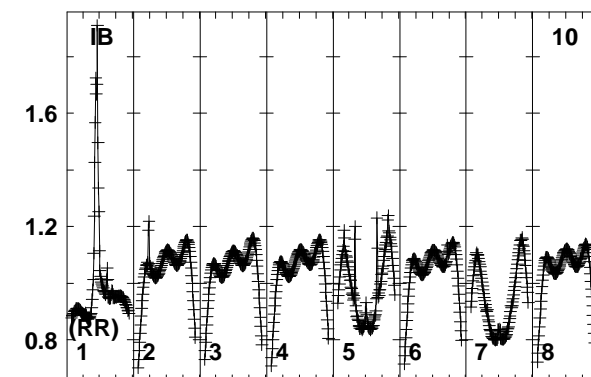
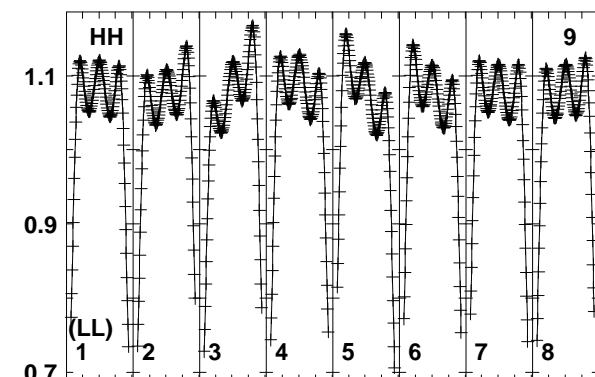
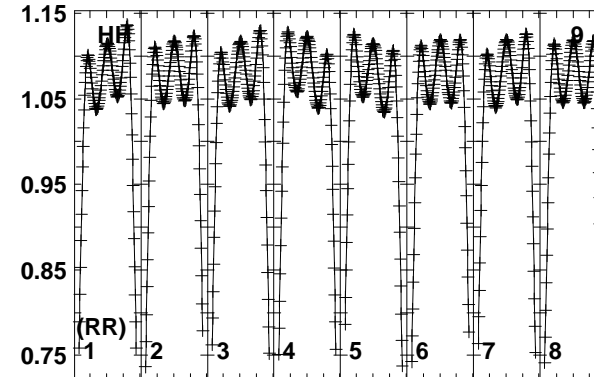
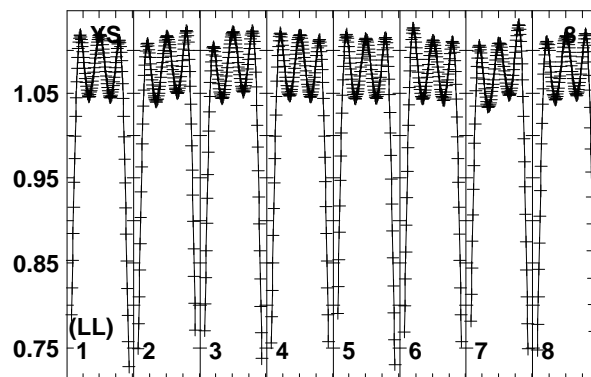
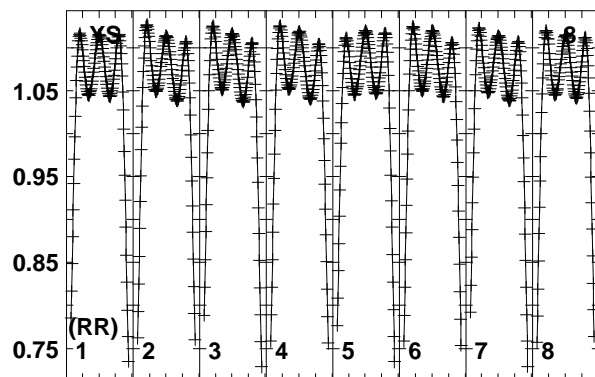
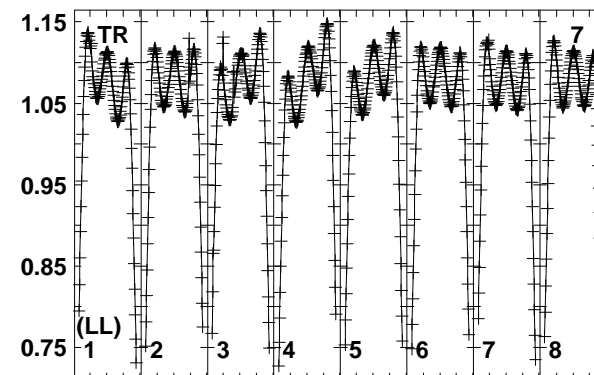
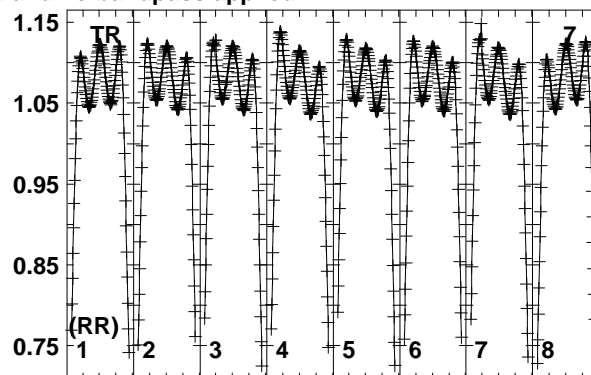
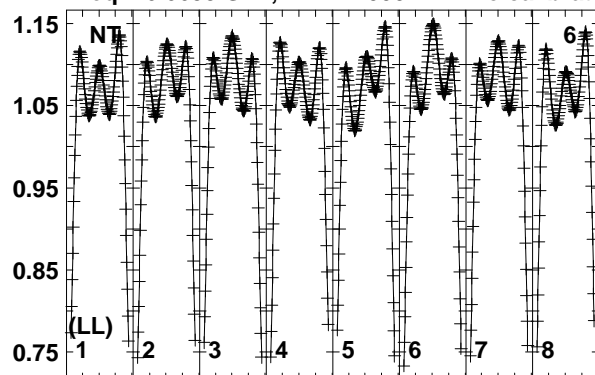
6664.06666.06668.06670.06672.06674.06676.06678.0
FREQ MHz

Lower frame: Real Jy
Total-power spectrum Antenna: WB (01)
Timerange: 00/05:28:47 to 00/05:31:45

Plot file version 80 created 24-OCT-2018 17:22:11

J1821-0502 EM117N 1.UVDATA.1

Freq = 6.6635 GHz, Bw = 2.000 MH No calibration applied and no bandpass applied



6664.06666.06670.06674.06678.0
FREQ MHz

6664.06666.06670.06674.06678.0
FREQ MHz

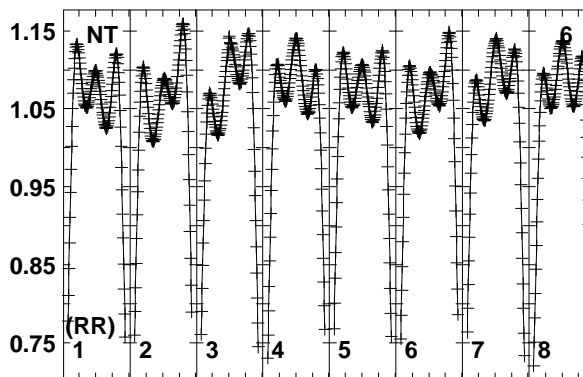
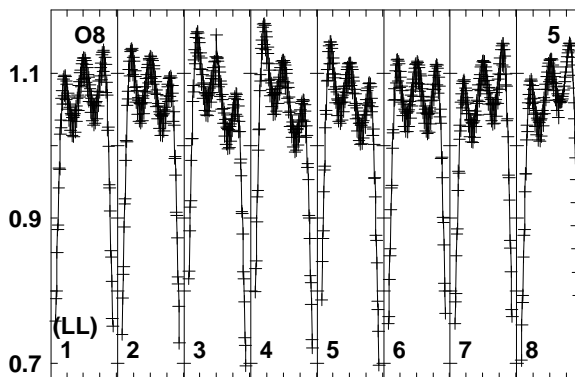
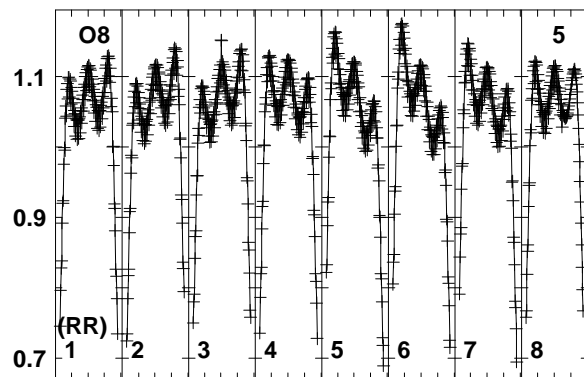
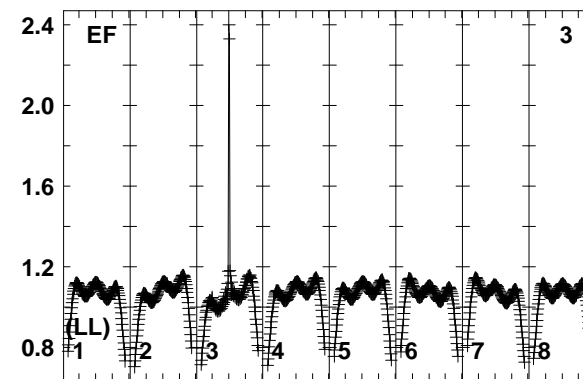
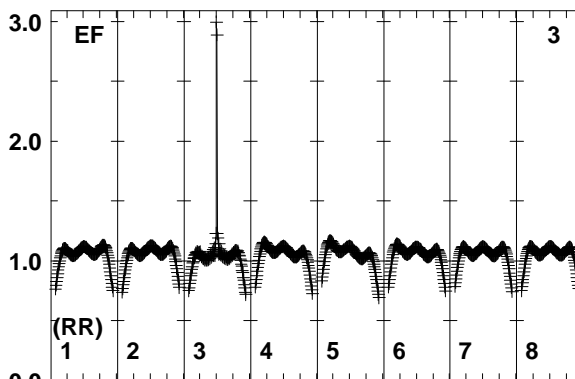
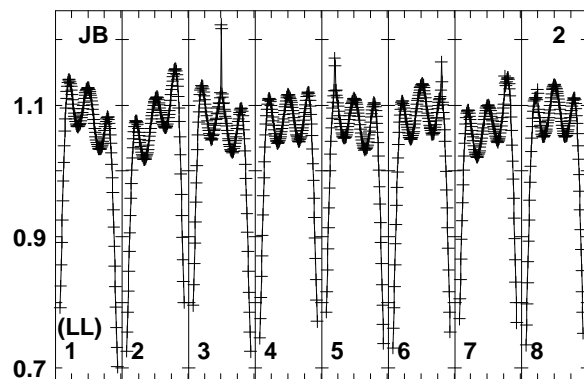
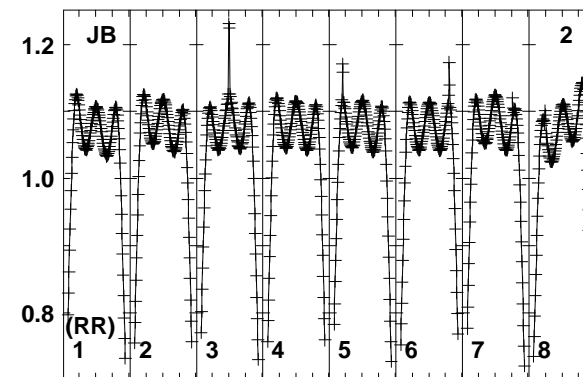
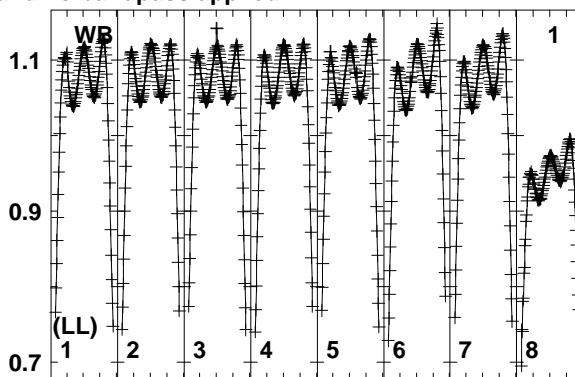
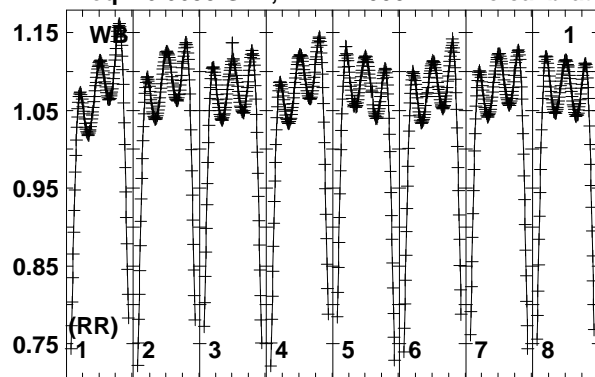
6664.06666.06670.06674.06678.0
FREQ MHz

Lower frame: Real Jy
Total-power spectrum Antenna: NT (06)
Timerange: 00/05:28:47 to 00/05:31:45

Plot file version 81 created 24-OCT-2018 17:22:11

G25.65+1.05 EM117N 1.UVDATA.1

Freq = 6.6635 GHz, Bw = 2.000 MH No calibration applied and no bandpass applied



6664.06666.06670.06674.06678.0
FREQ MHz

6664.06666.06670.06674.06678.0
FREQ MHz

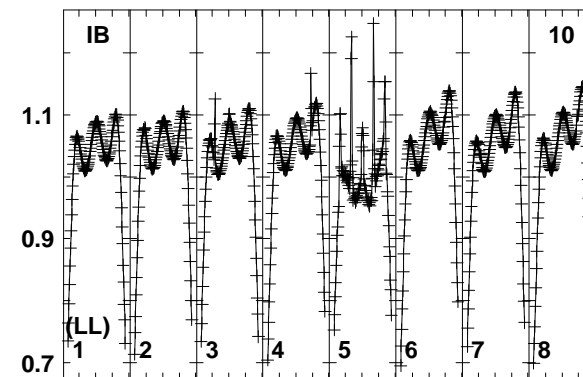
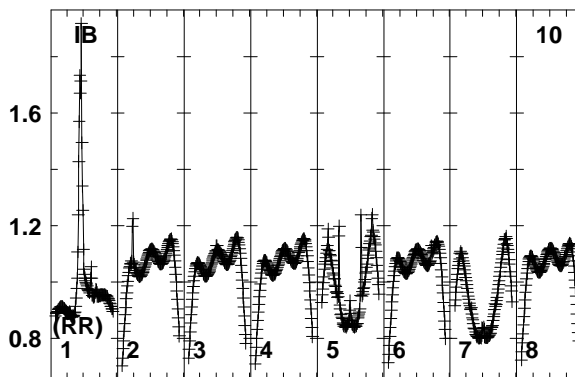
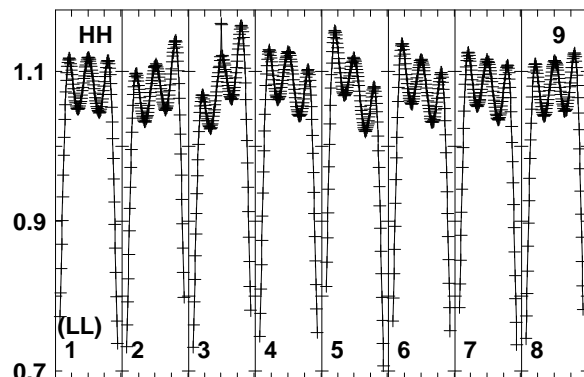
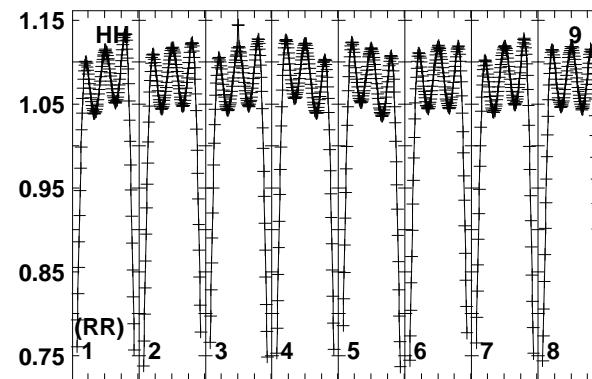
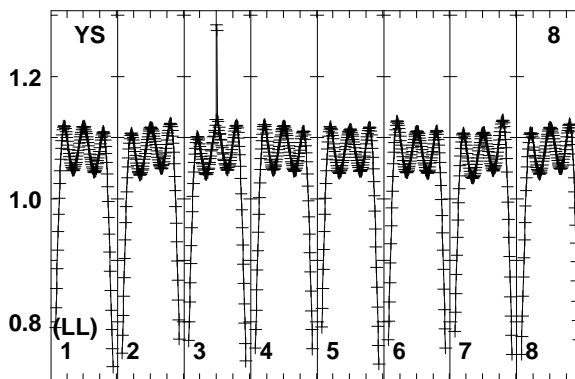
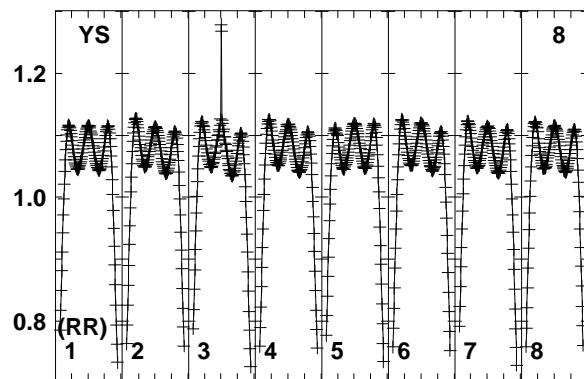
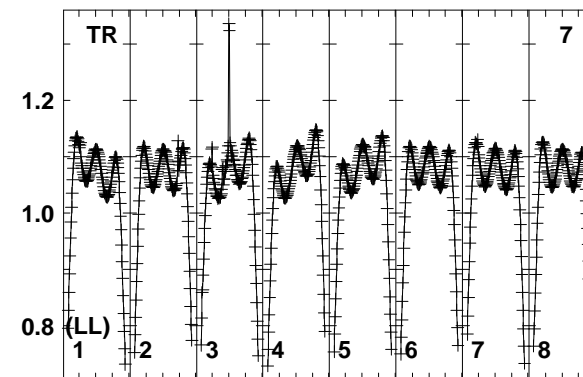
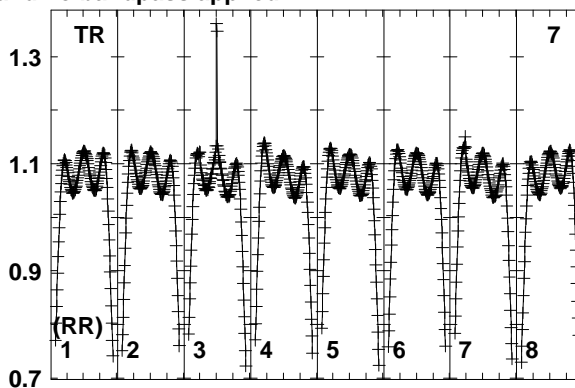
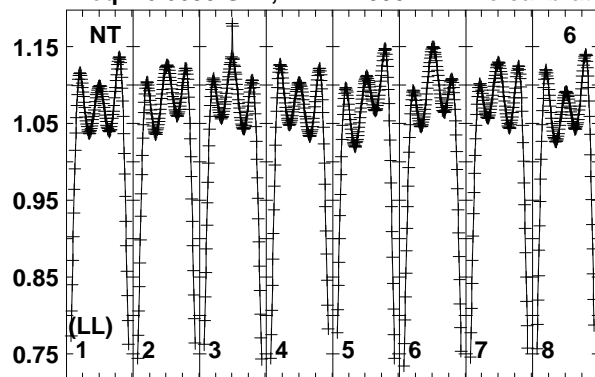
6664.06666.06670.06674.06678.0
FREQ MHz

Lower frame: Real Jy
Total-power spectrum Antenna: WB (01)
Timerange: 00/05:31:47 to 00/05:33:45

Plot file version 82 created 24-OCT-2018 17:22:11

G25.65+1.05 EM117N 1.UVDATA.1

Freq = 6.6635 GHz, Bw = 2.000 MH No calibration applied and no bandpass applied



6664.06666.06668.06670.06672.06674.06676.06678.0
FREQ MHz

6664.06666.06668.06670.06672.06674.06676.06678.0
FREQ MHz

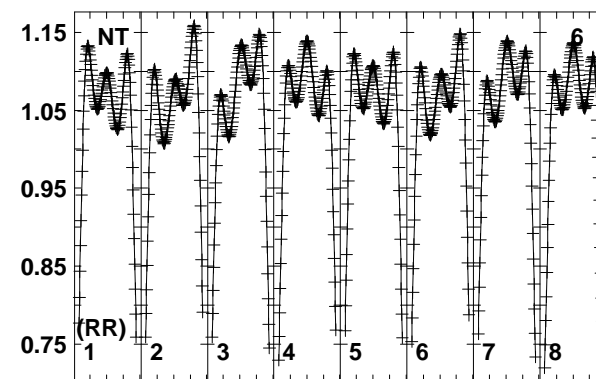
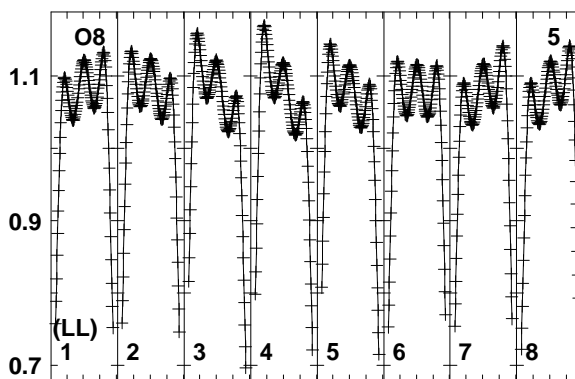
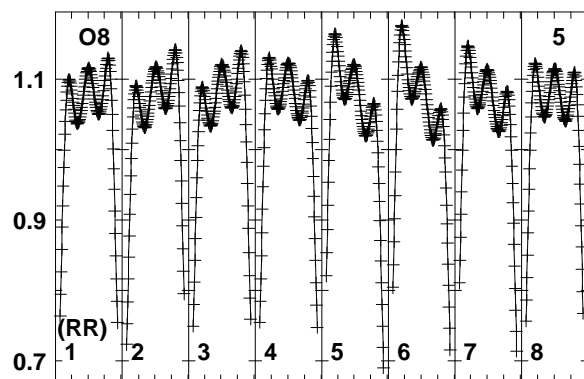
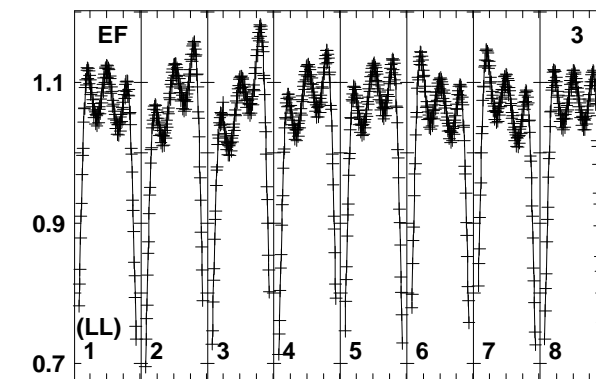
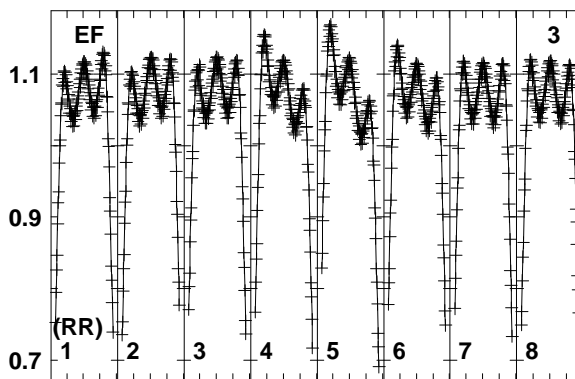
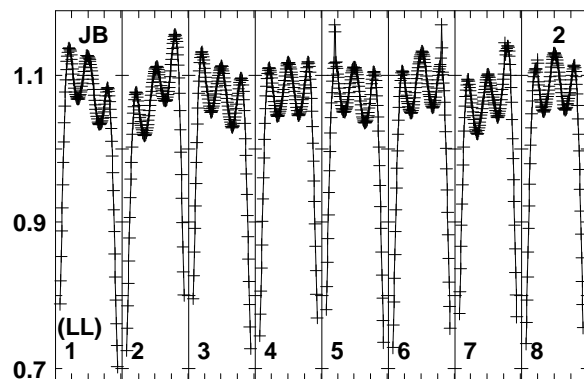
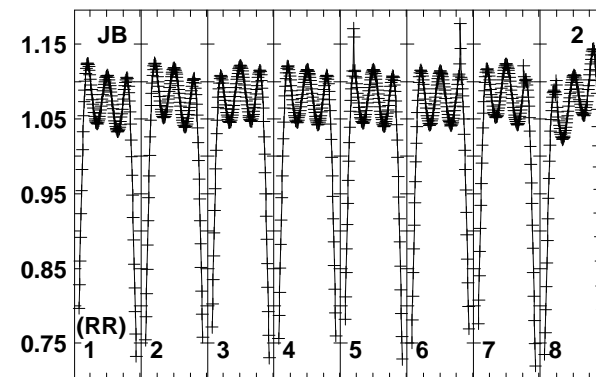
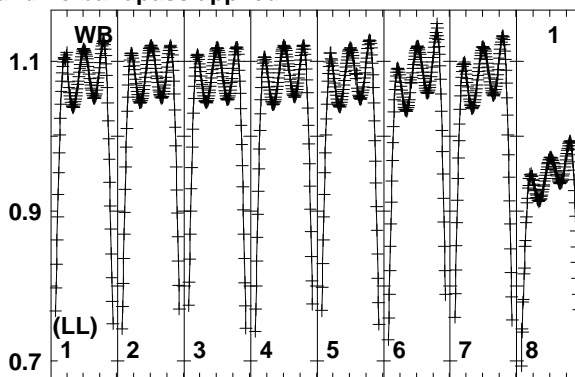
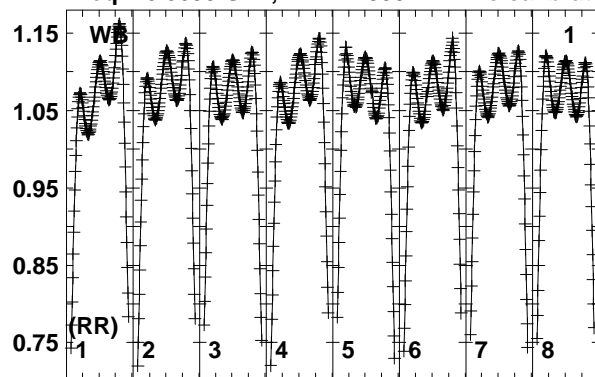
6664.06666.06668.06670.06672.06674.06676.06678.0
FREQ MHz

Lower frame: Real Jy
Total-power spectrum Antenna: NT (06)
Timerange: 00/05:31:47 to 00/05:33:45

Plot file version 83 created 24-OCT-2018 17:22:11

J1821-0502 EM117N 1.UVDATA.1

Freq = 6.6635 GHz, Bw = 2.000 MH No calibration applied and no bandpass applied



6664.06666.06668.06670.06672.06674.06676.06678.0
FREQ MHz

6664.06666.06668.06670.06672.06674.06676.06678.0
FREQ MHz

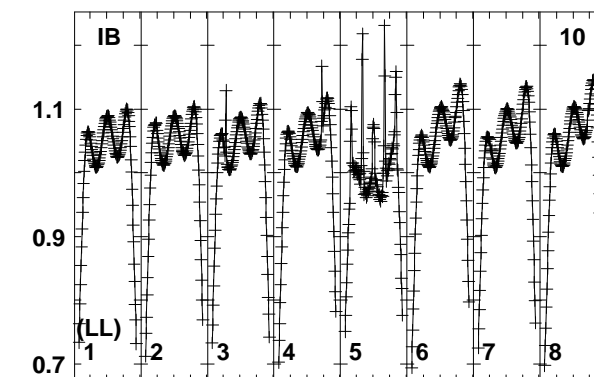
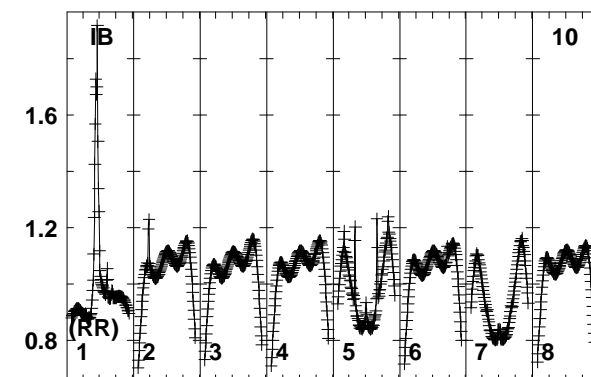
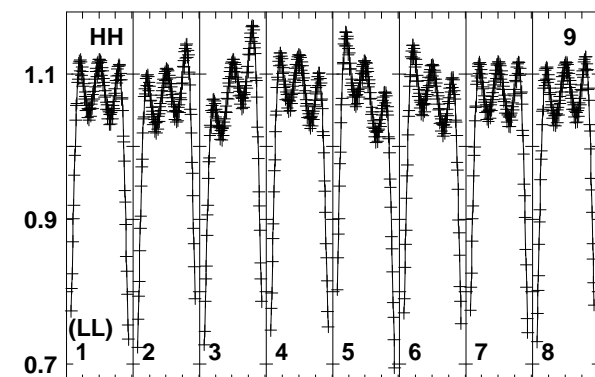
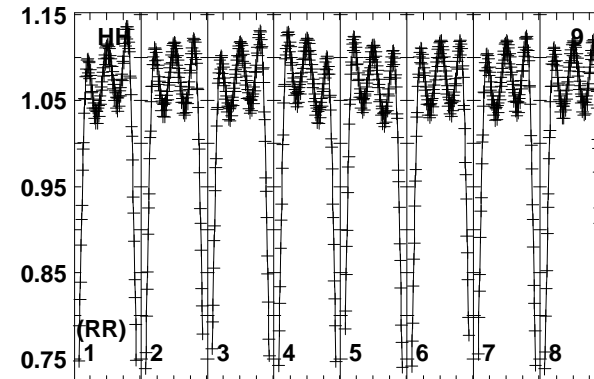
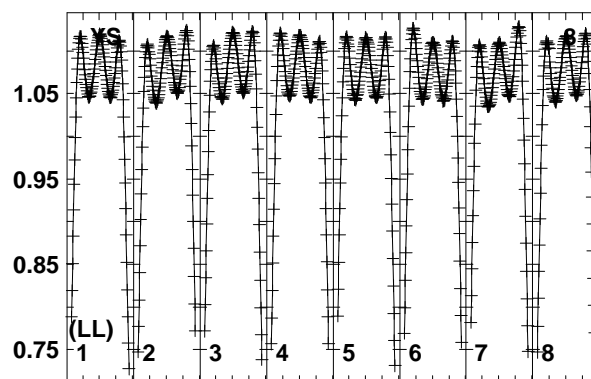
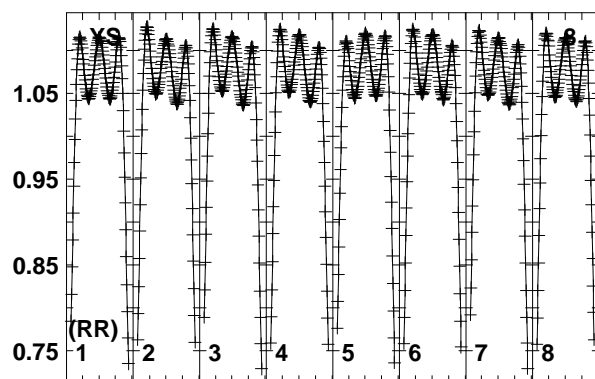
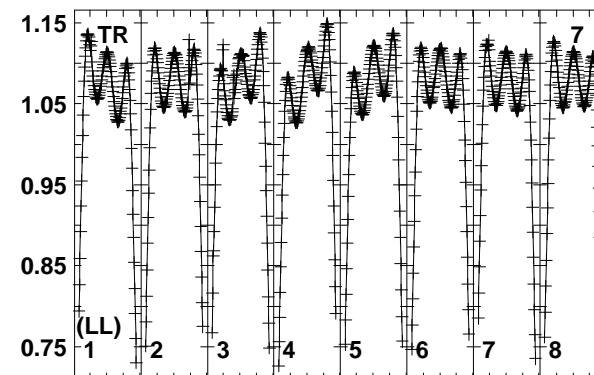
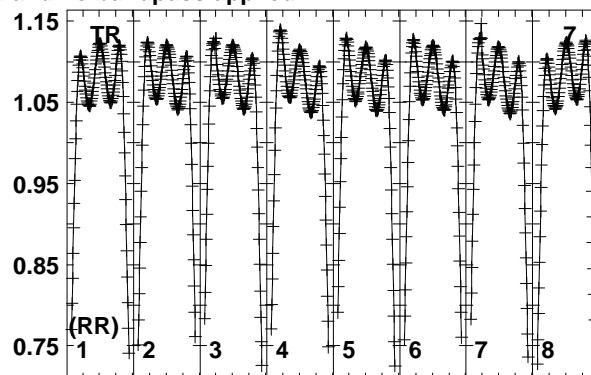
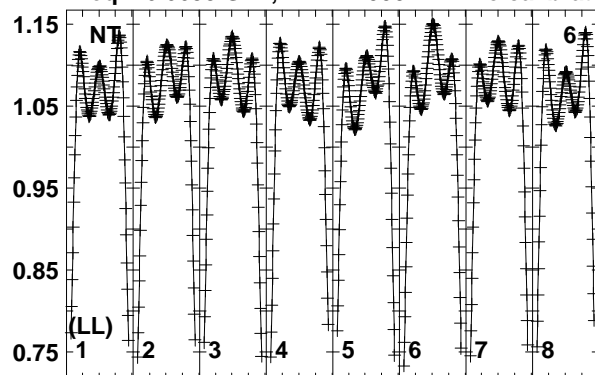
6664.06666.06668.06670.06672.06674.06676.06678.0
FREQ MHz

Lower frame: Real Jy
Total-power spectrum Antenna: WB (01)
Timerange: 00/05:33:47 to 00/05:36:45

Plot file version 84 created 24-OCT-2018 17:22:12

J1821-0502 EM117N 1.UVDATA.1

Freq = 6.6635 GHz, Bw = 2.000 MH No calibration applied and no bandpass applied



6664.06666.06668.06670.06672.06674.06676.06678.0
FREQ MHz

6664.06666.06668.06670.06672.06674.06676.06678.0
FREQ MHz

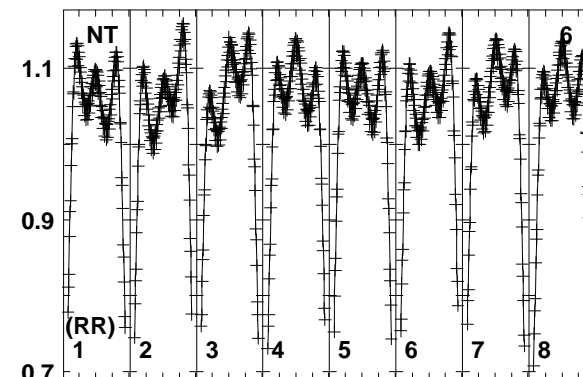
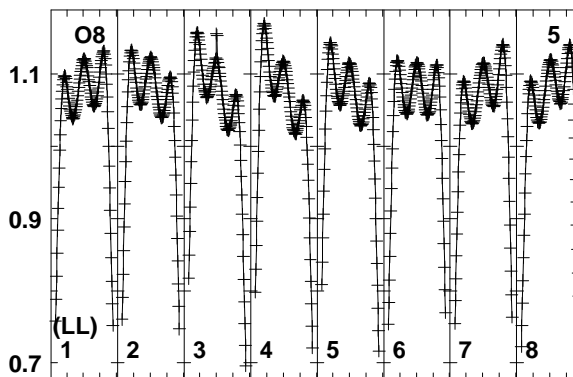
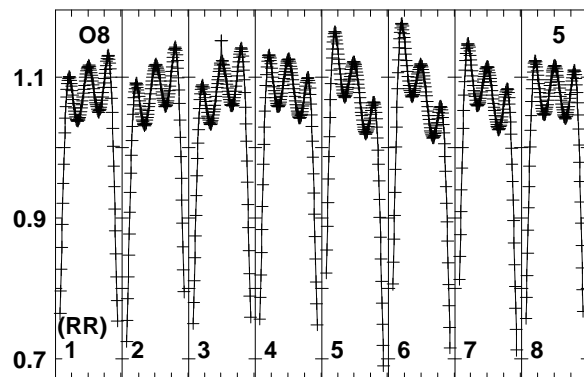
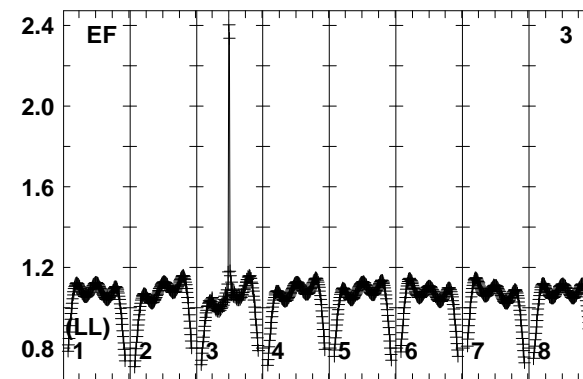
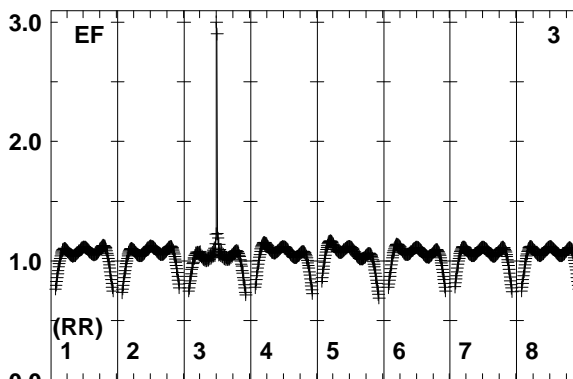
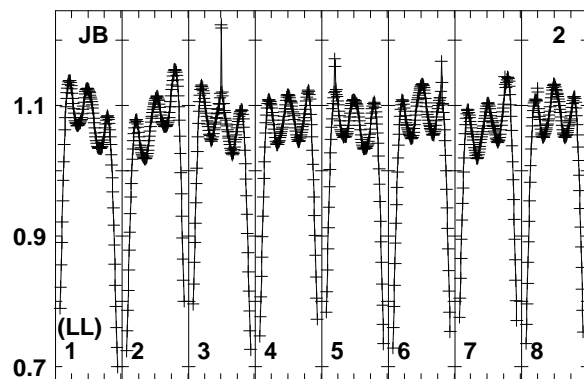
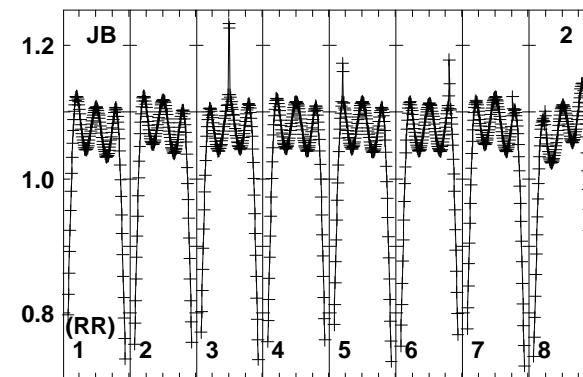
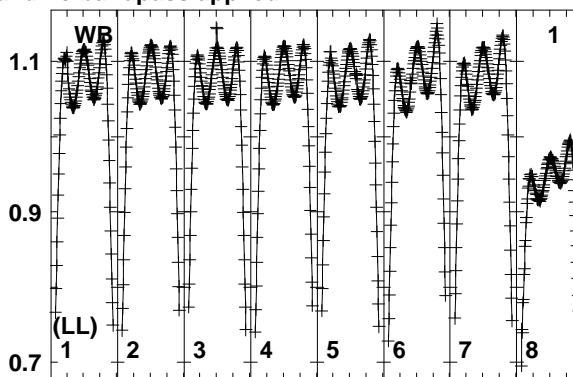
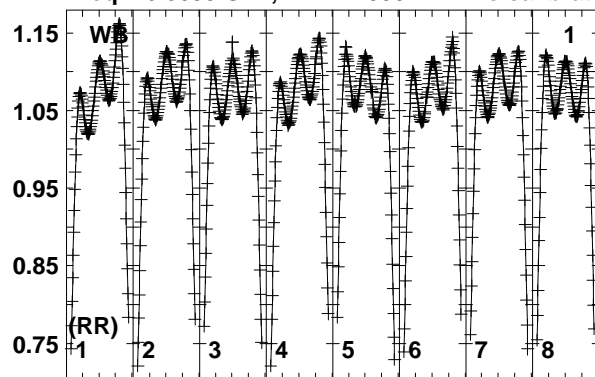
6664.06666.06668.06670.06672.06674.06676.06678.0
FREQ MHz

Lower frame: Real Jy
Total-power spectrum Antenna: NT (06)
Timerange: 00/05:33:47 to 00/05:36:45

Plot file version 85 created 24-OCT-2018 17:22:12

G25.65+1.05 EM117N 1.UVDATA.1

Freq = 6.6635 GHz, Bw = 2.000 MH No calibration applied and no bandpass applied



6664.06666.06668.06670.06672.06674.06676.06678.0
FREQ MHz

6664.06666.06668.06670.06672.06674.06676.06678.0
FREQ MHz

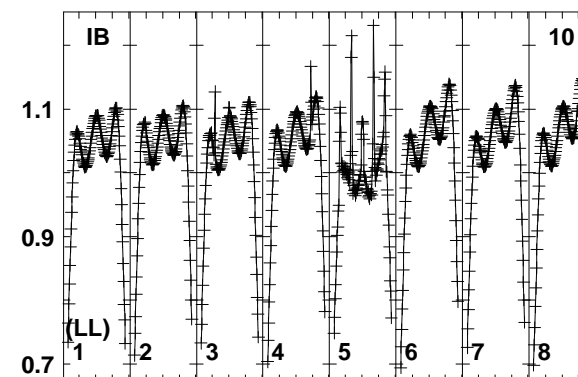
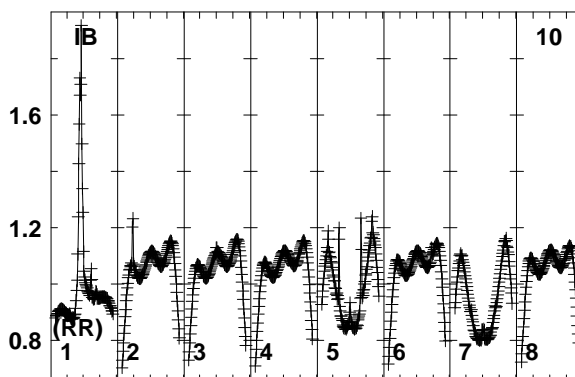
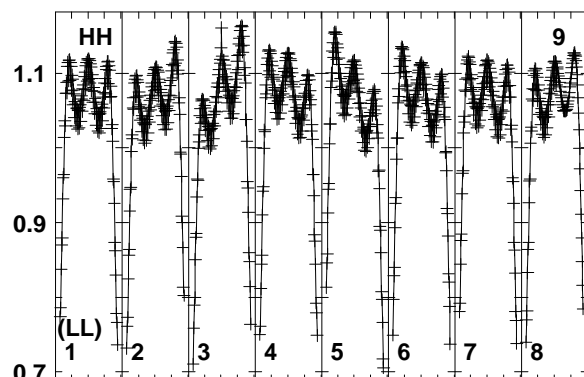
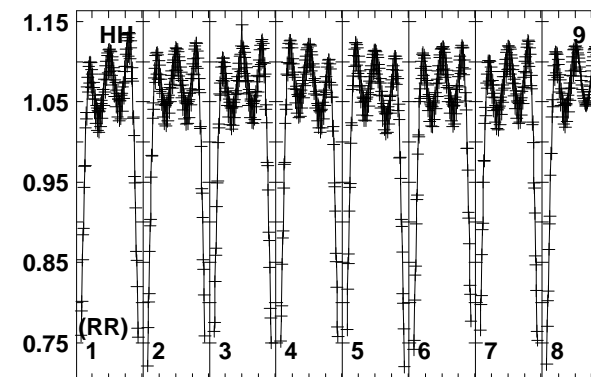
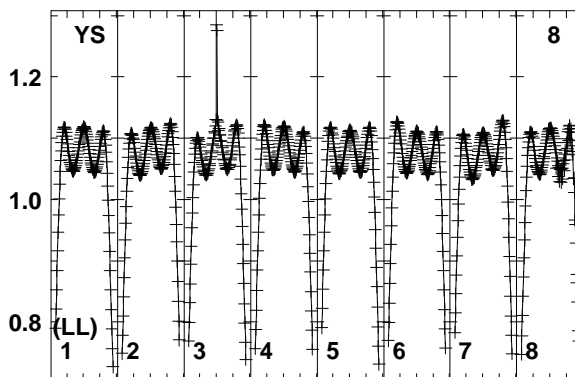
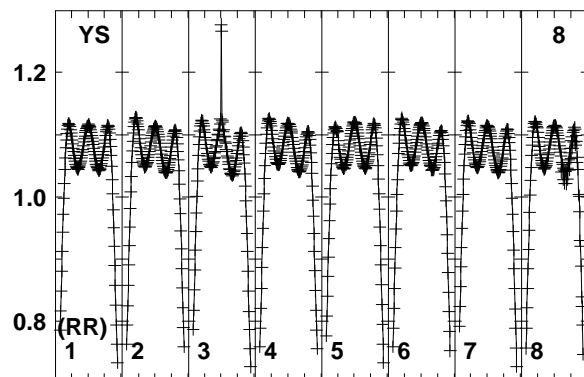
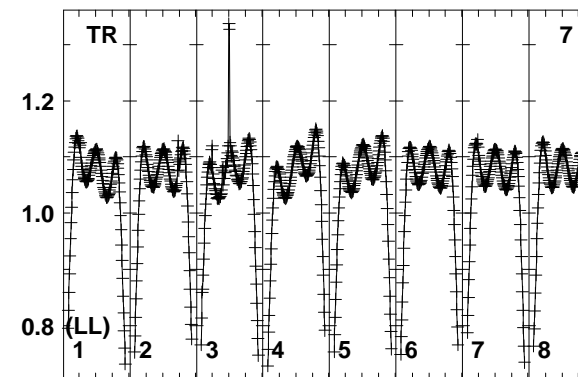
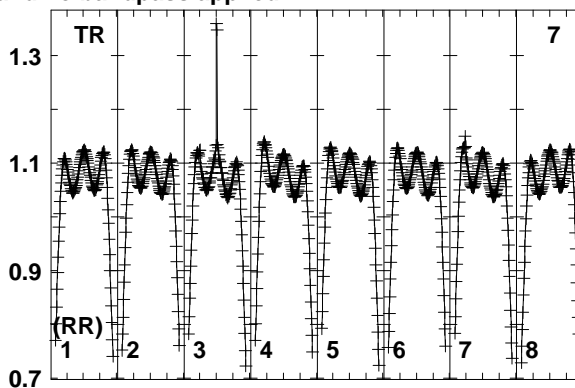
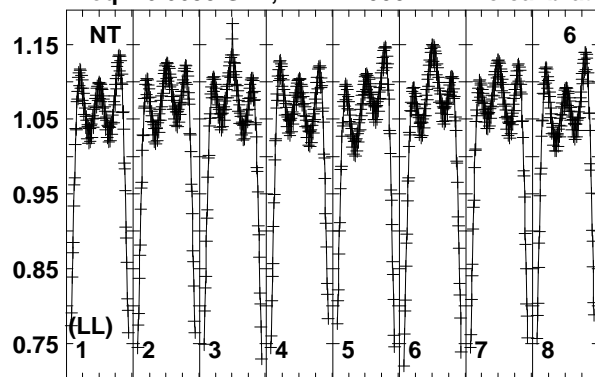
6664.06666.06668.06670.06672.06674.06676.06678.0
FREQ MHz

Lower frame: Real Jy
Total-power spectrum Antenna: WB (01)
Timerange: 00/05:36:47 to 00/05:38:45

Plot file version 86 created 24-OCT-2018 17:22:12

G25.65+1.05 EM117N 1.UVDATA.1

Freq = 6.6635 GHz, Bw = 2.000 MH No calibration applied and no bandpass applied



6664.06666.06668.06670.06672.06674.06676.06678.0
FREQ MHz

6664.06666.06668.06670.06672.06674.06676.06678.0
FREQ MHz

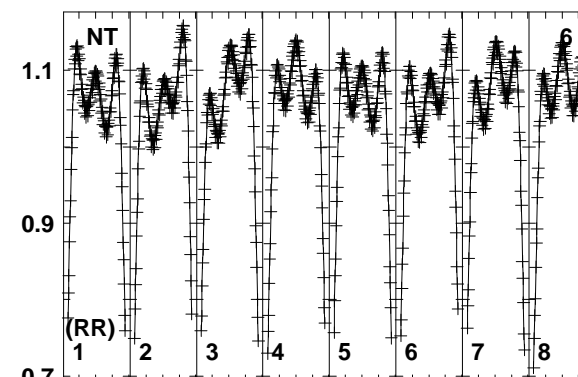
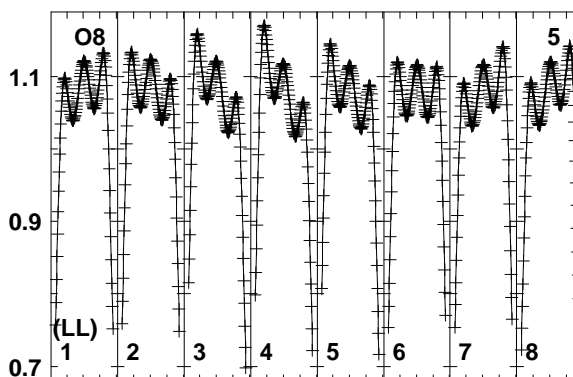
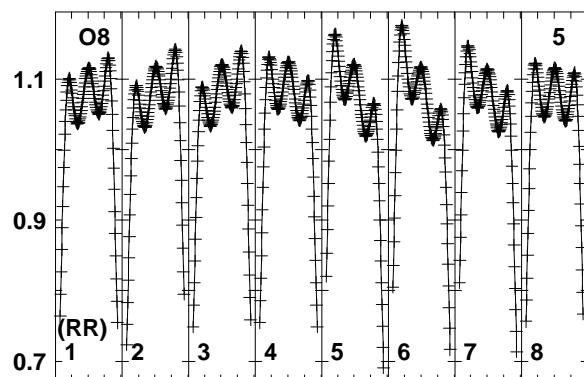
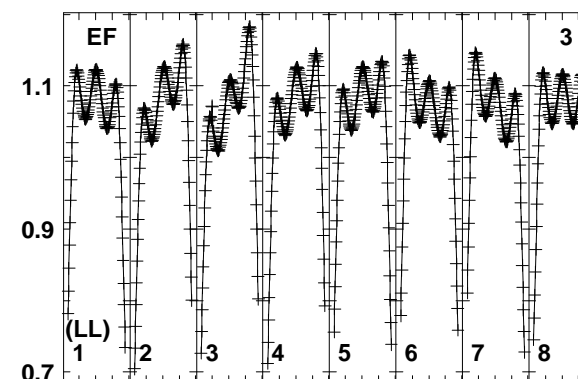
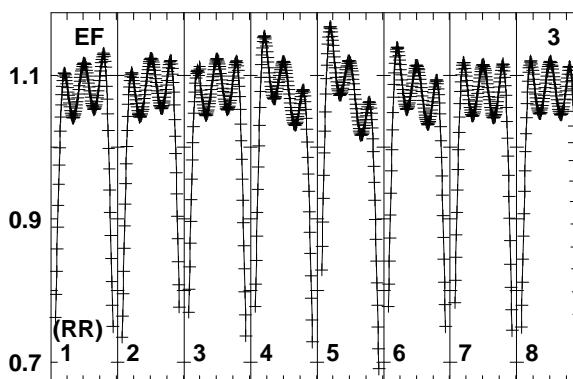
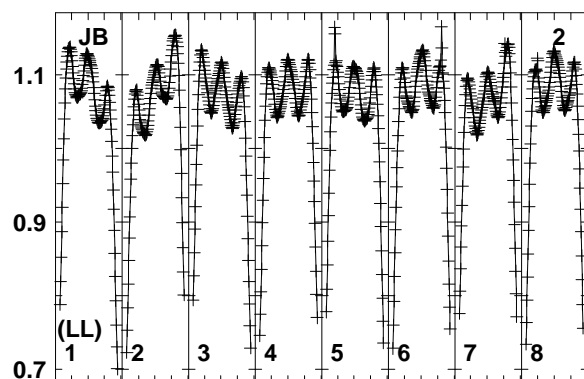
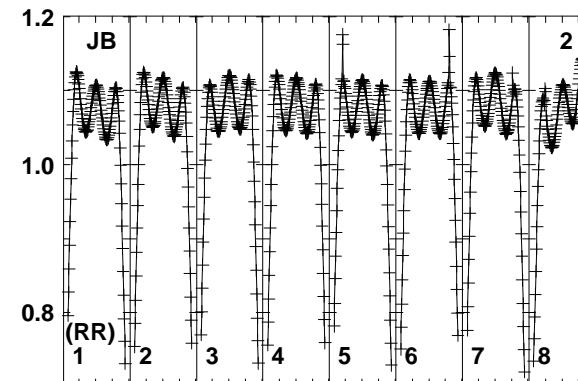
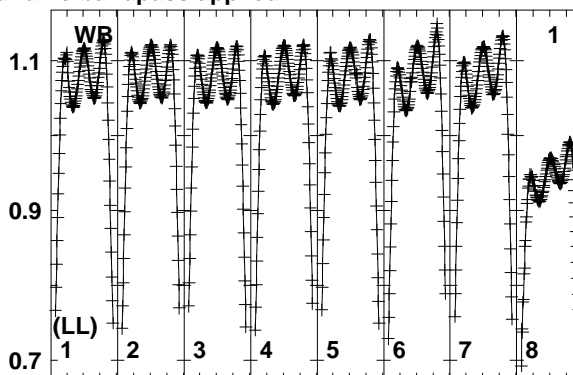
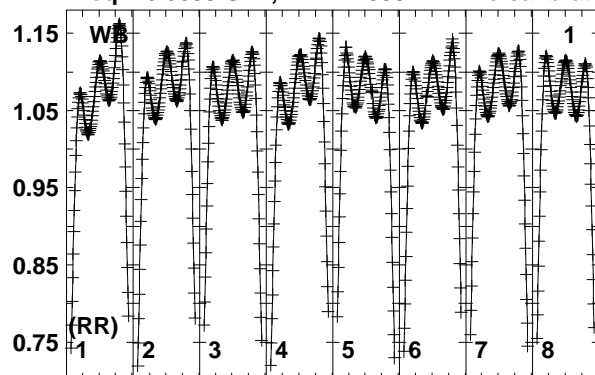
6664.06666.06668.06670.06672.06674.06676.06678.0
FREQ MHz

Lower frame: Real Jy
Total-power spectrum Antenna: NT (06)
Timerange: 00/05:36:47 to 00/05:38:45

Plot file version 87 created 24-OCT-2018 17:22:13

J1821-0502 EM117N 1.UVDATA.1

Freq = 6.6635 GHz, Bw = 2.000 MH No calibration applied and no bandpass applied



6664.06666.06668.06670.06672.06674.06676.06678.0
FREQ MHz

6664.06666.06668.06670.06672.06674.06676.06678.0
FREQ MHz

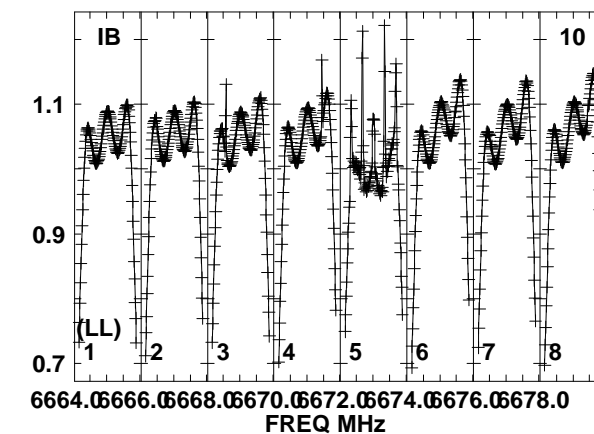
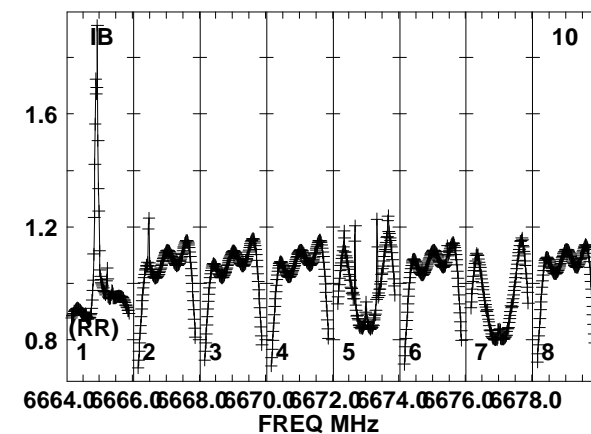
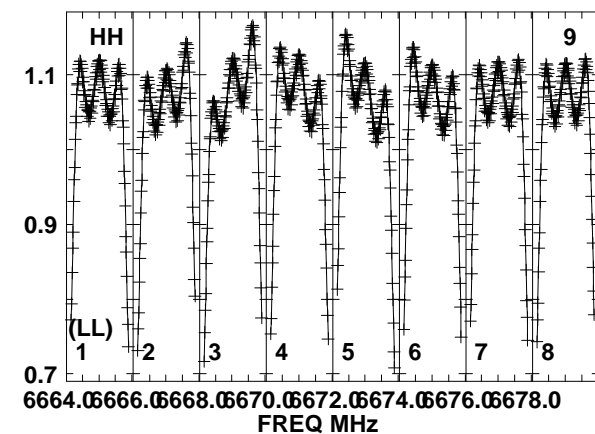
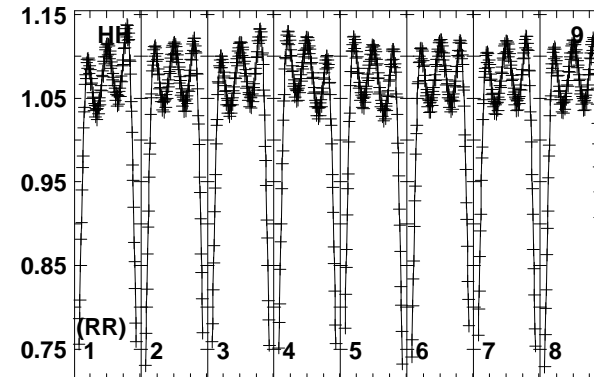
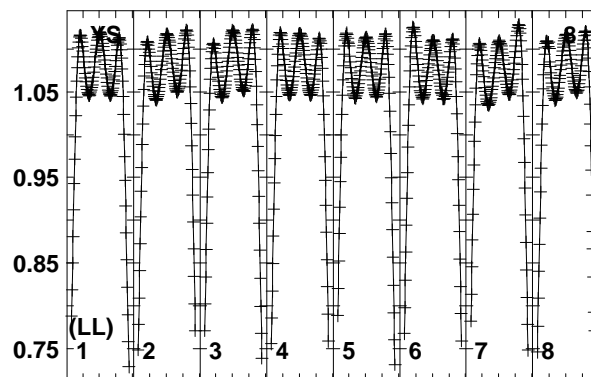
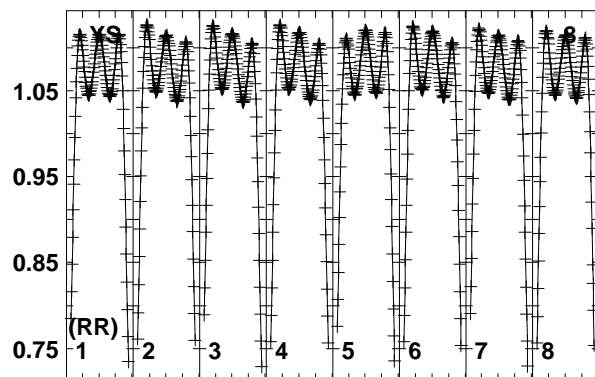
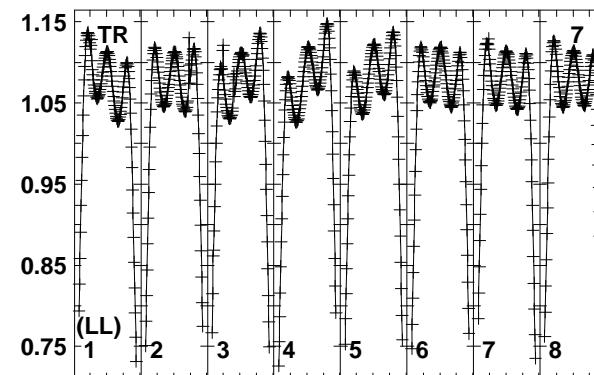
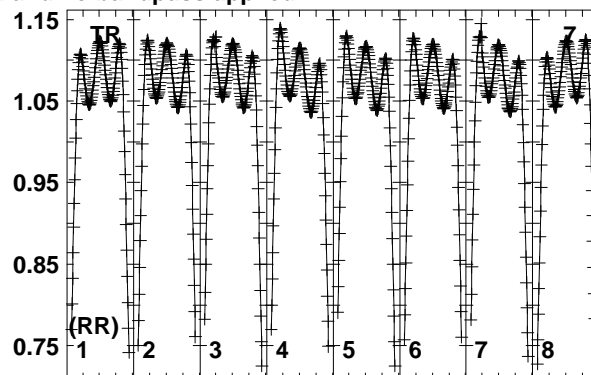
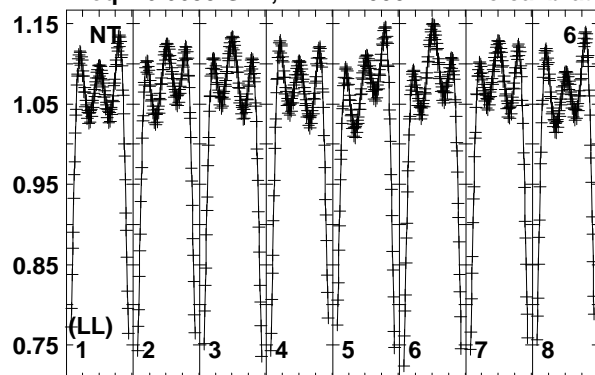
6664.06666.06668.06670.06672.06674.06676.06678.0
FREQ MHz

Lower frame: Real Jy
Total-power spectrum Antenna: WB (01)
Timerange: 00/05:39:32 to 00/05:42:20

Plot file version 88 created 24-OCT-2018 17:22:13

J1821-0502 EM117N 1.UVDATA.1

Freq = 6.6635 GHz, Bw = 2.000 MH No calibration applied and no bandpass applied

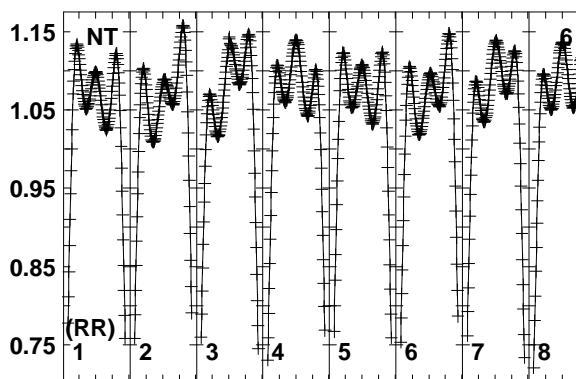
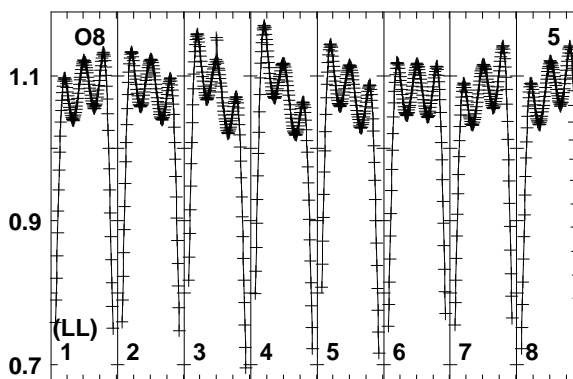
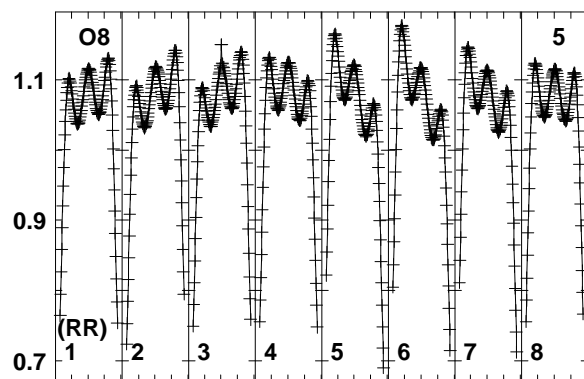
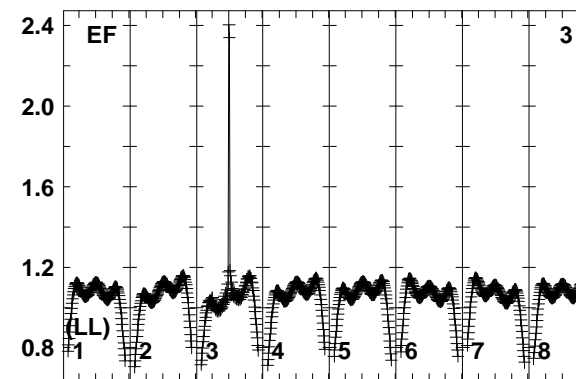
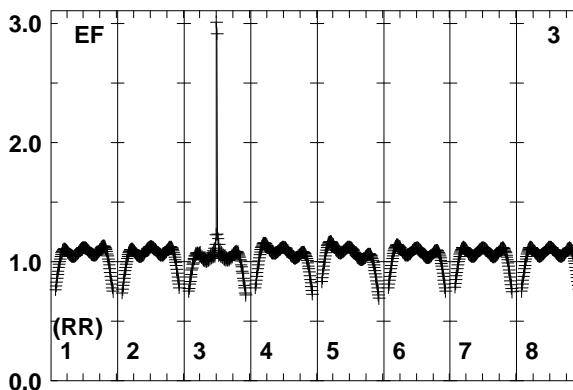
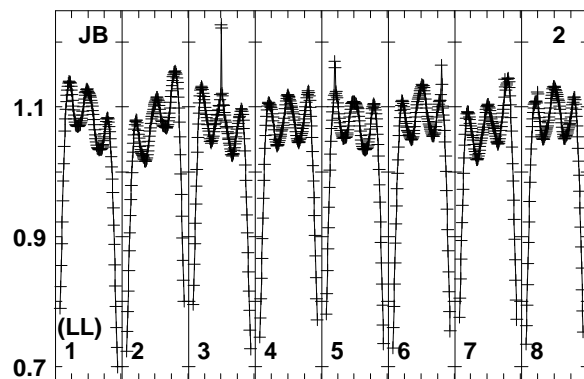
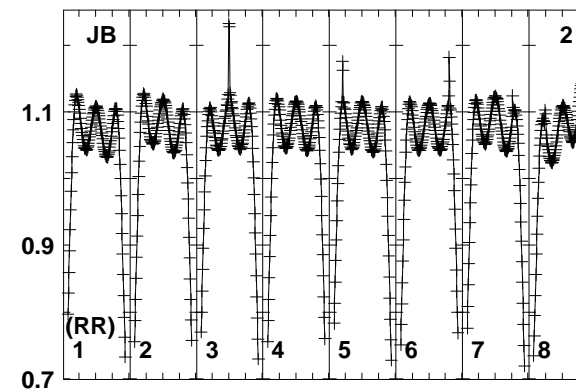
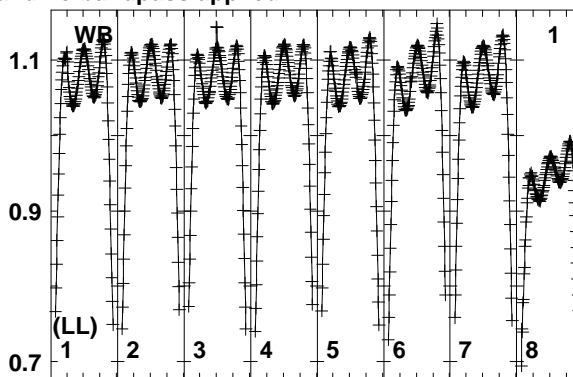
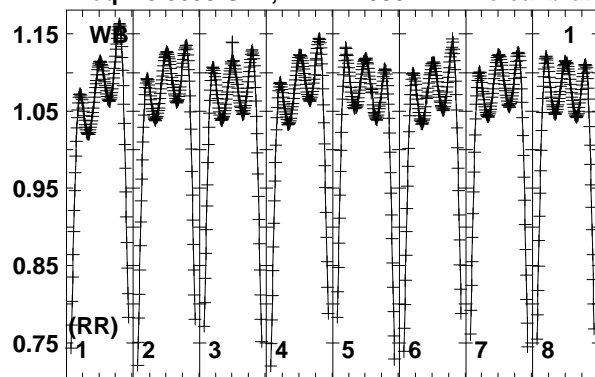


Lower frame: Real Jy
Total-power spectrum Antenna: NT (06)
Timerange: 00/05:39:32 to 00/05:42:20

Plot file version 89 created 24-OCT-2018 17:22:13

G25.65+1.05 EM117N 1.UVDATA.1

Freq = 6.6635 GHz, Bw = 2.000 MH No calibration applied and no bandpass applied



6664.06666.06668.06670.06672.06674.06676.06678.0
FREQ MHz

6664.06666.06668.06670.06672.06674.06676.06678.0
FREQ MHz

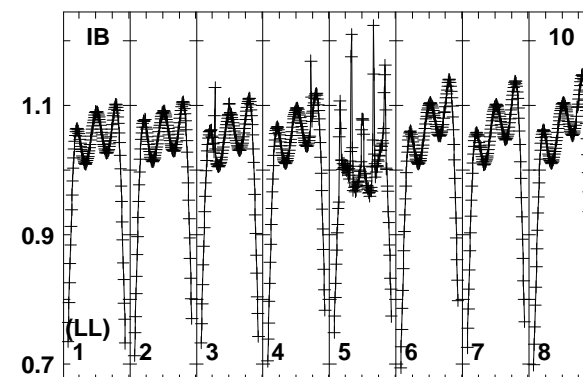
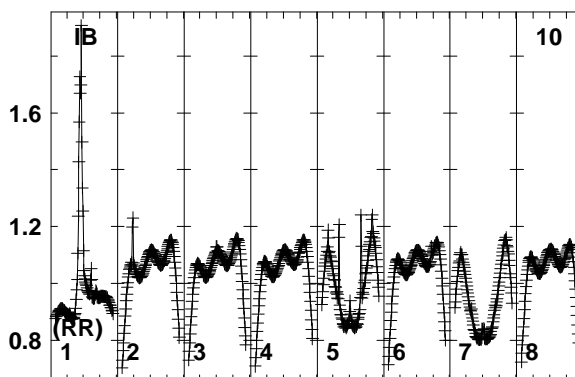
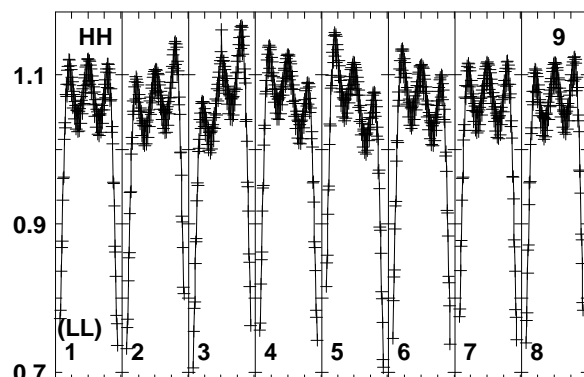
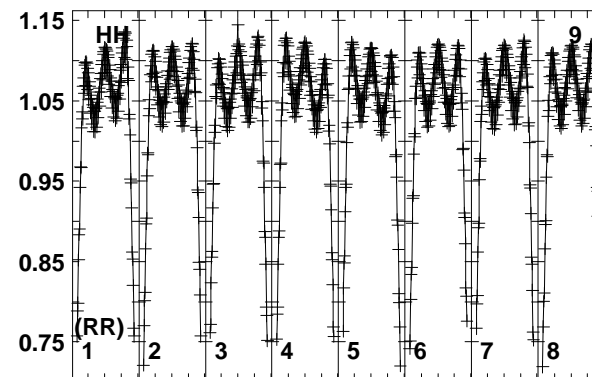
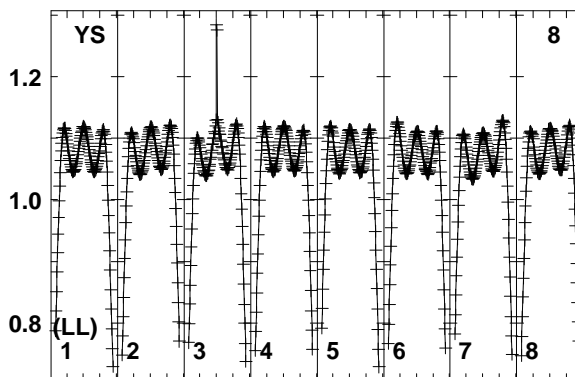
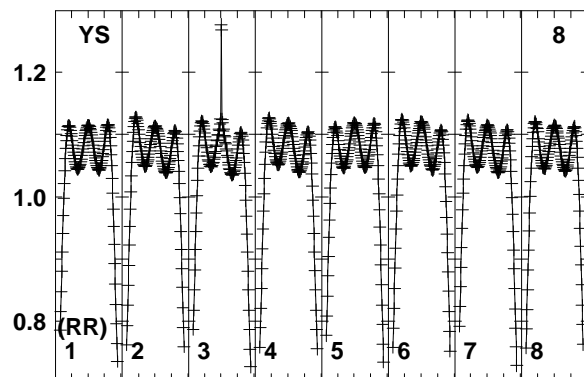
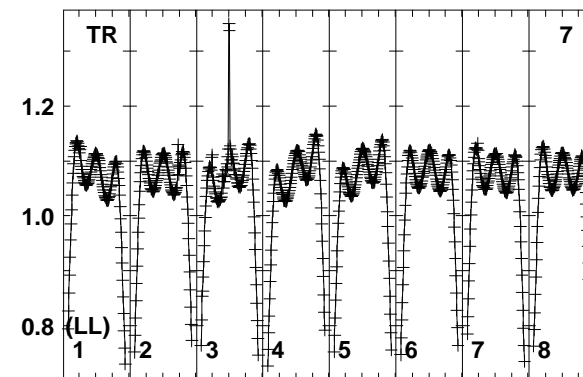
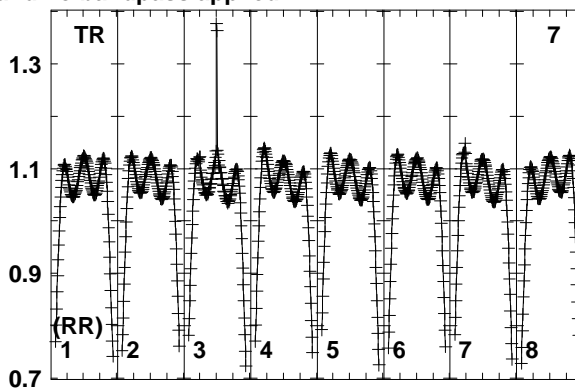
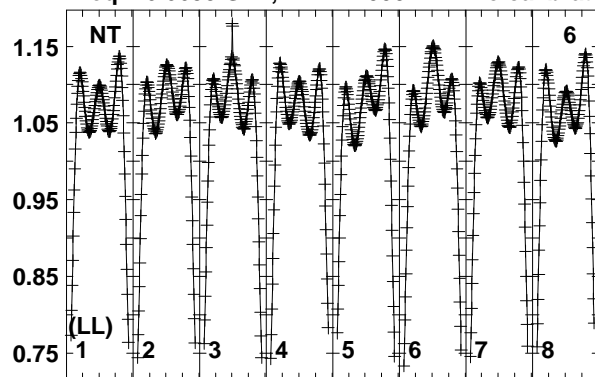
6664.06666.06668.06670.06672.06674.06676.06678.0
FREQ MHz

Lower frame: Real Jy
Total-power spectrum Antenna: WB (01)
Timerange: 00/05:42:22 to 00/05:44:20

Plot file version 90 created 24-OCT-2018 17:22:13

G25.65+1.05 EM117N 1.UVDATA.1

Freq = 6.6635 GHz, Bw = 2.000 MH No calibration applied and no bandpass applied



6664.06666.06670.06674.06678.0
FREQ MHz

6664.06666.06670.06674.06678.0
FREQ MHz

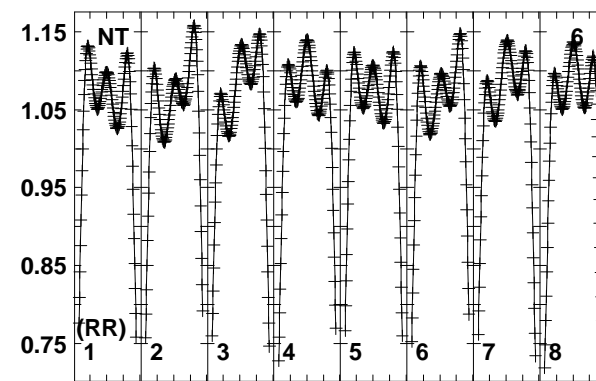
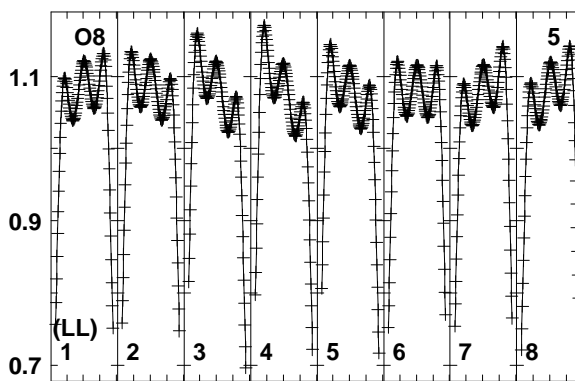
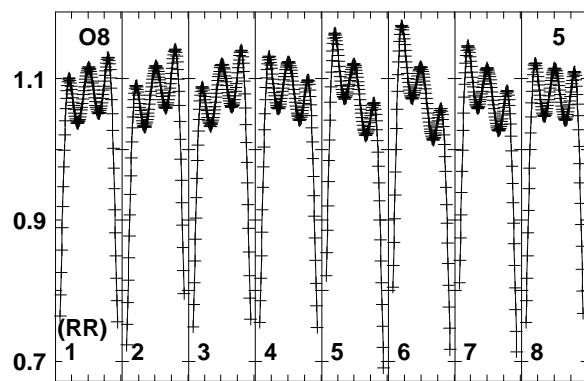
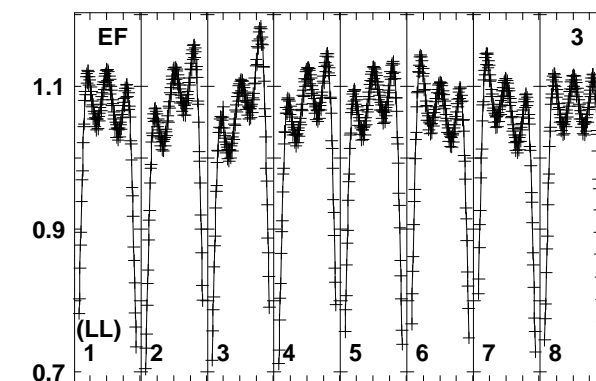
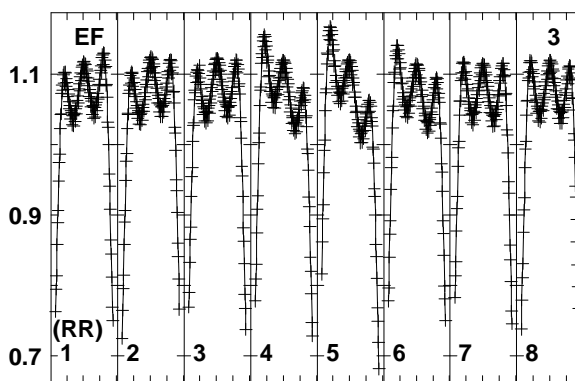
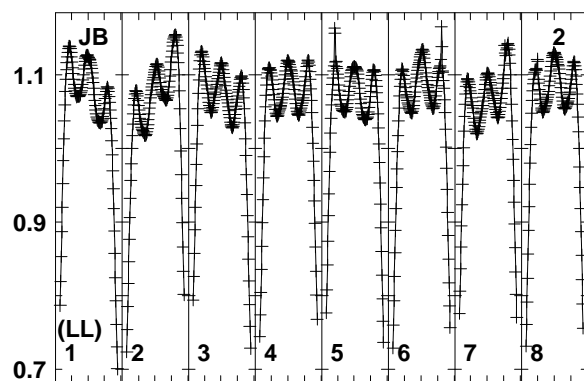
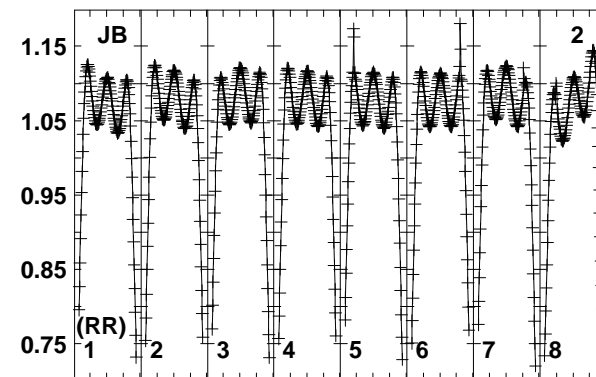
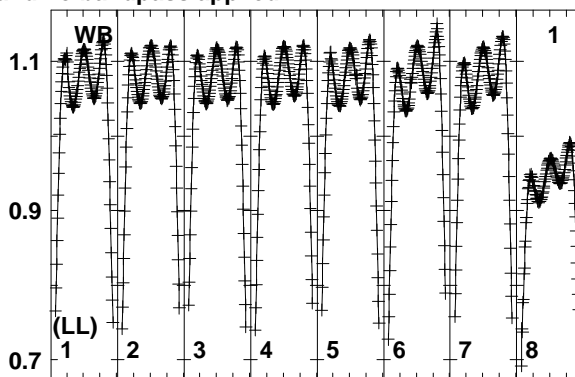
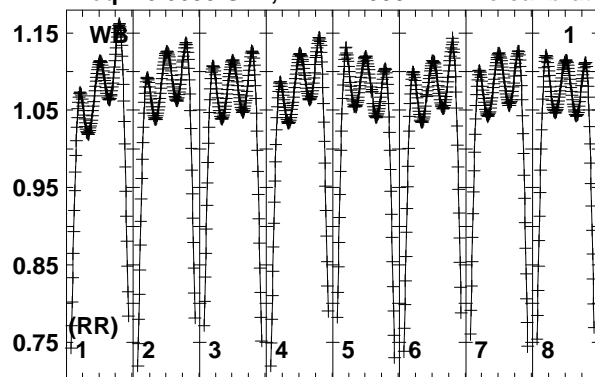
6664.06666.06670.06674.06678.0
FREQ MHz

Lower frame: Real Jy
Total-power spectrum Antenna: NT (06)
Timerange: 00/05:42:22 to 00/05:44:20

Plot file version 91 created 24-OCT-2018 17:22:14

J1821-0502 EM117N 1.UVDATA.1

Freq = 6.6635 GHz, Bw = 2.000 MH No calibration applied and no bandpass applied



6664.06666.06668.06670.06672.06674.06676.06678.0
FREQ MHz

6664.06666.06668.06670.06672.06674.06676.06678.0
FREQ MHz

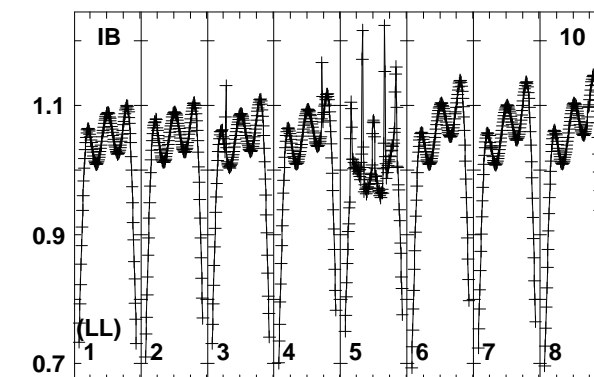
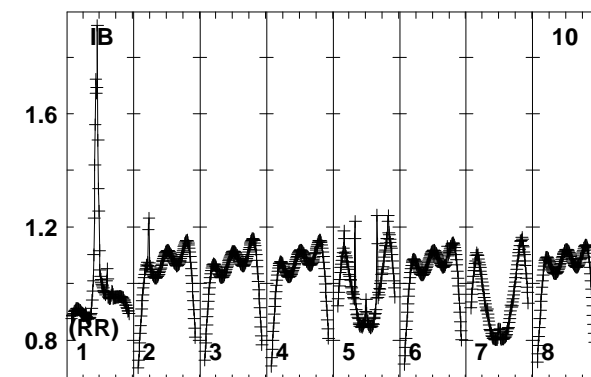
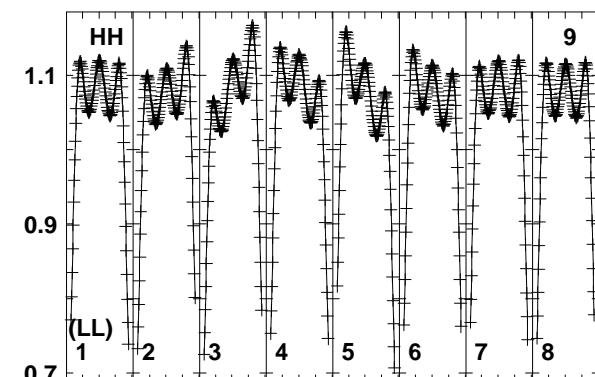
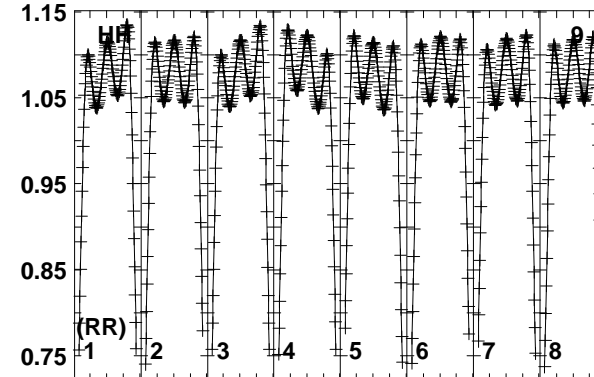
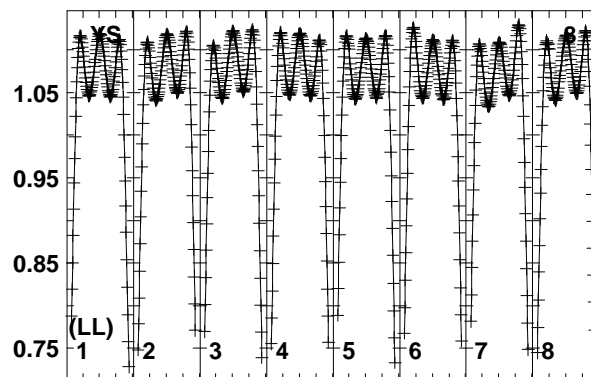
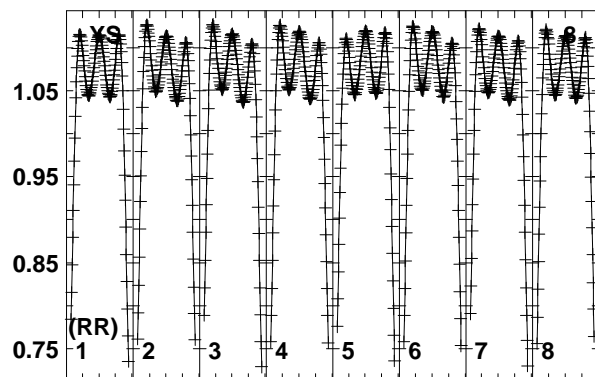
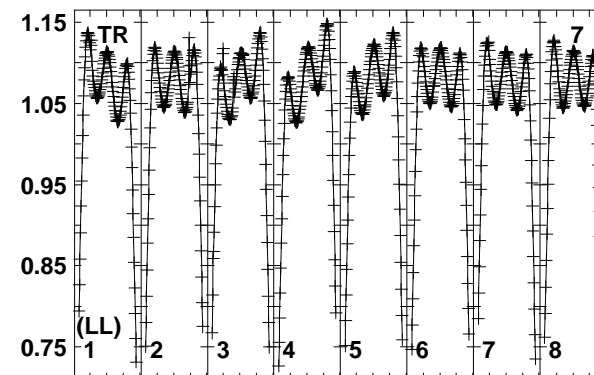
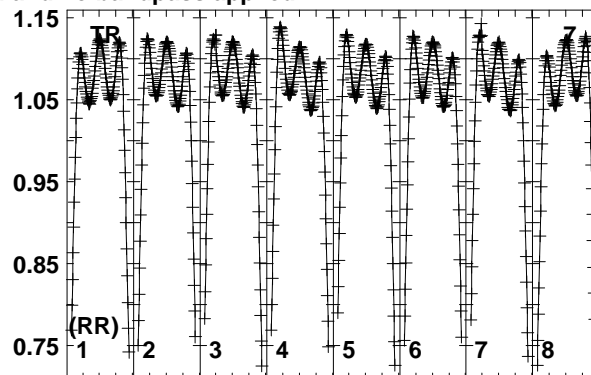
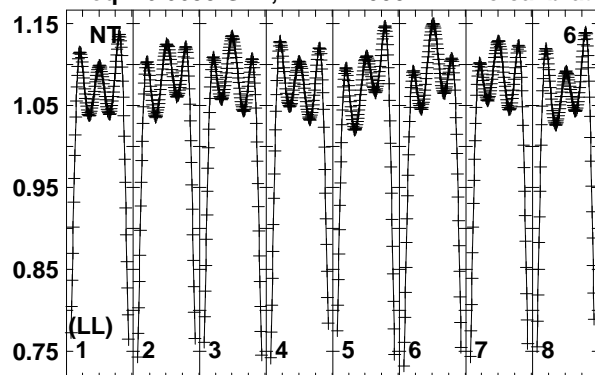
6664.06666.06668.06670.06672.06674.06676.06678.0
FREQ MHz

Lower frame: Real Jy
Total-power spectrum Antenna: WB (01)
Timerange: 00/05:44:22 to 00/05:47:20

Plot file version 92 created 24-OCT-2018 17:22:14

J1821-0502 EM117N 1.UVDATA.1

Freq = 6.6635 GHz, Bw = 2.000 MH No calibration applied and no bandpass applied



6664.06666.06668.06670.06672.06674.06676.06678.0

FREQ MHz

Lower frame: Real Jy

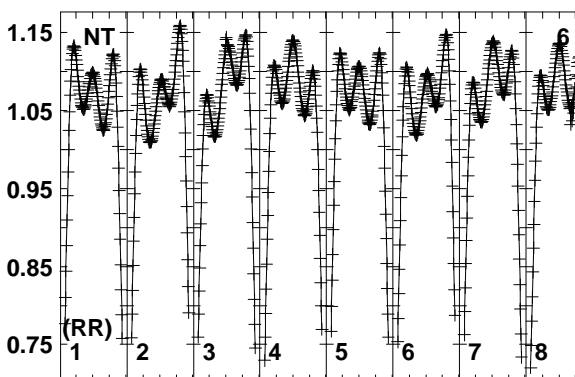
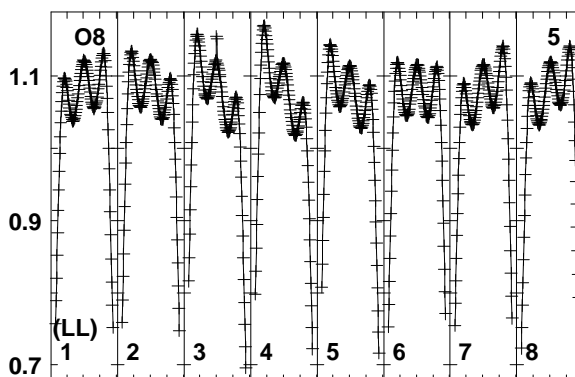
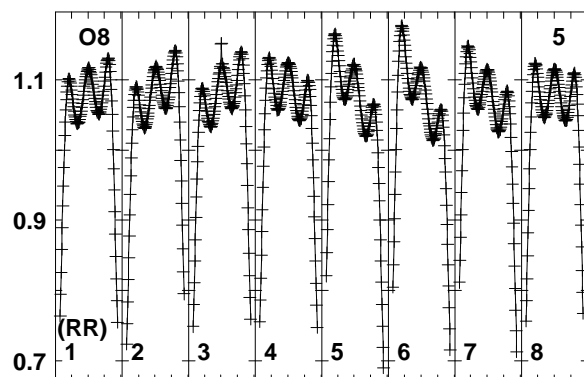
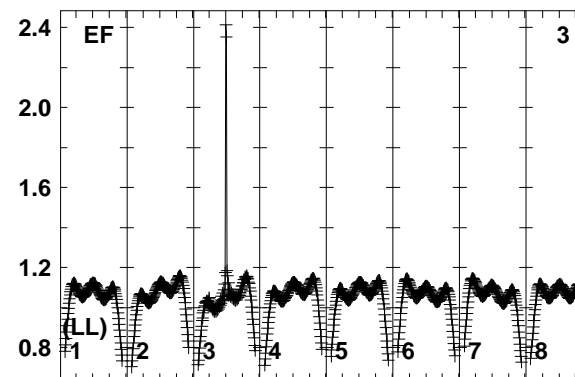
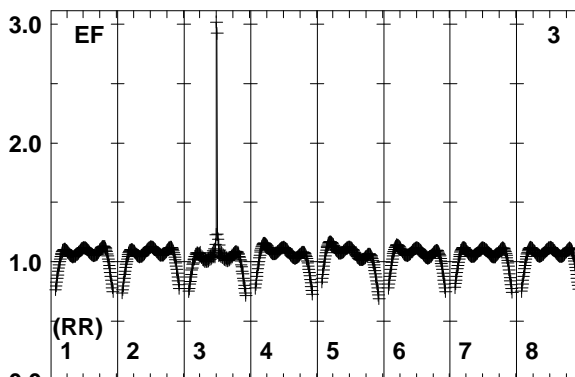
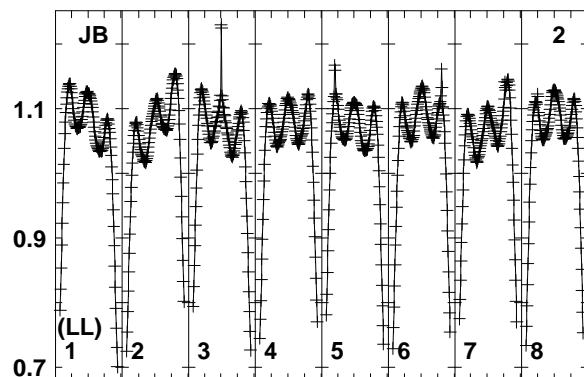
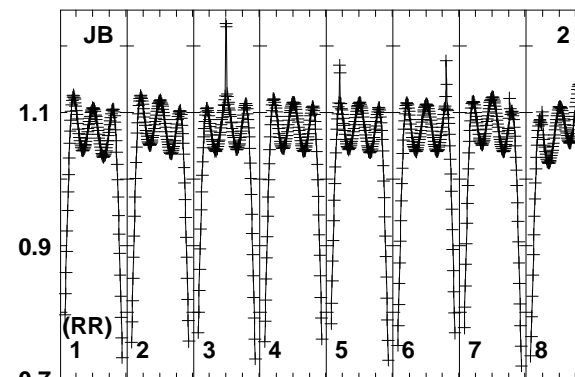
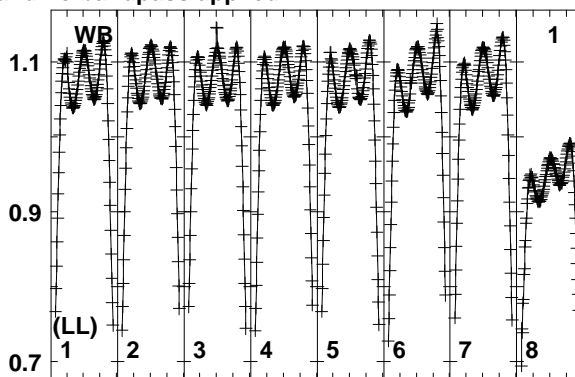
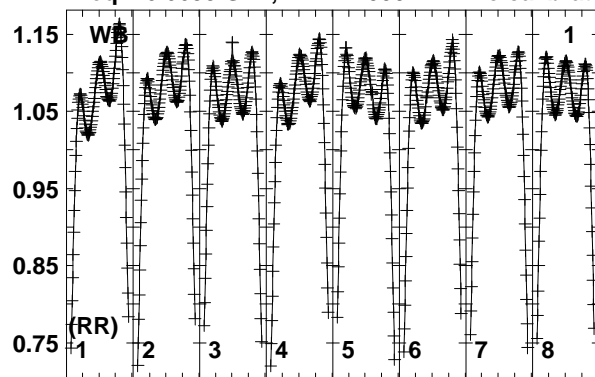
Total-power spectrum Antenna: NT (06)

Timerange: 00/05:44:22 to 00/05:47:20

Plot file version 93 created 24-OCT-2018 17:22:14

G25.65+1.05 EM117N 1.UVDATA.1

Freq = 6.6635 GHz, Bw = 2.000 MH No calibration applied and no bandpass applied



6664.06666.06668.06670.06672.06674.06676.06678.0
FREQ MHz

6664.06666.06668.06670.06672.06674.06676.06678.0
FREQ MHz

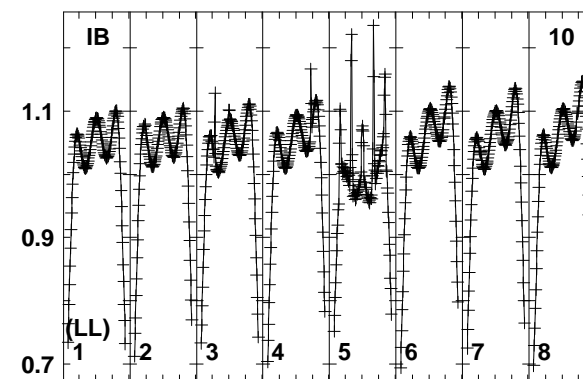
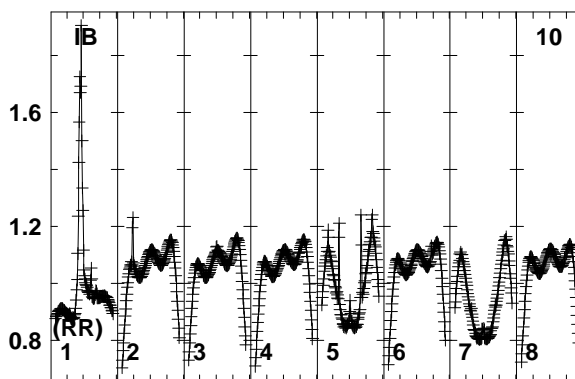
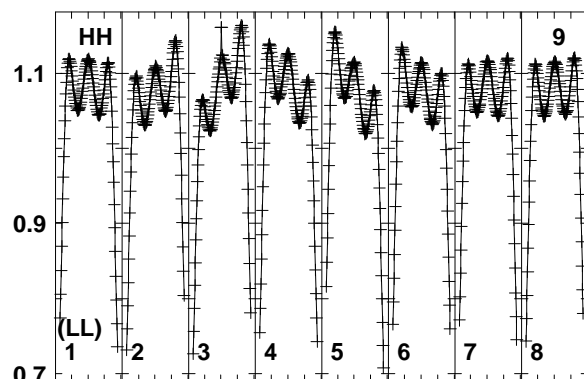
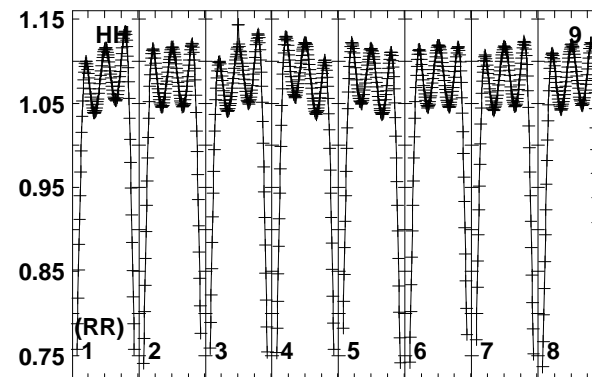
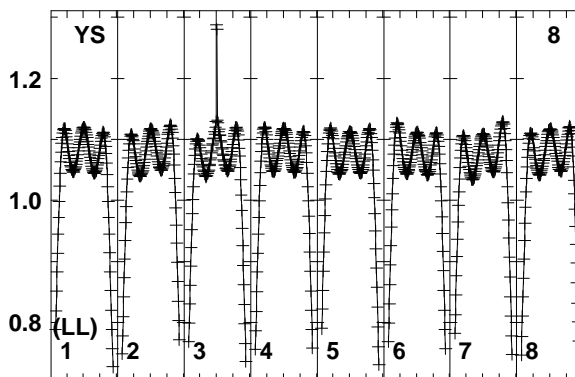
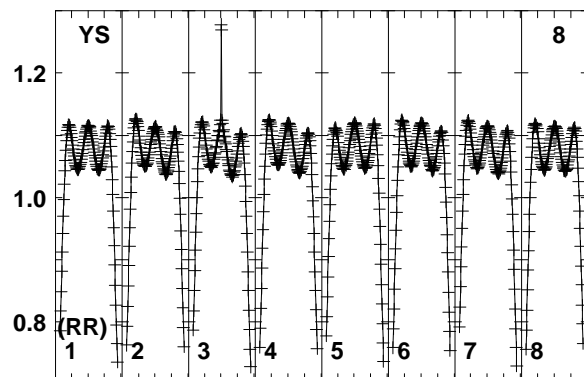
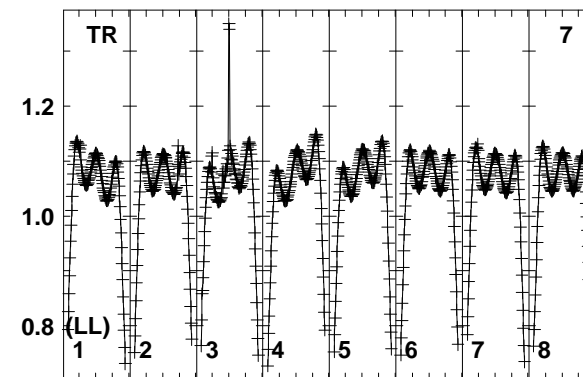
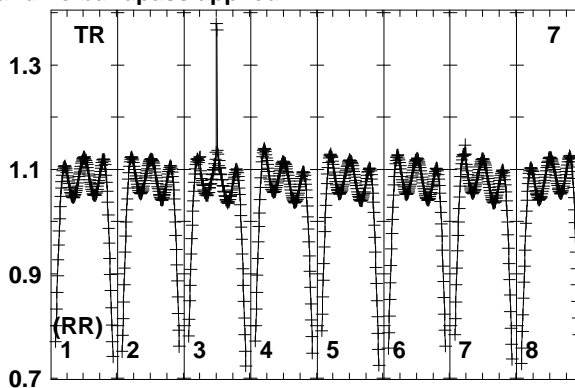
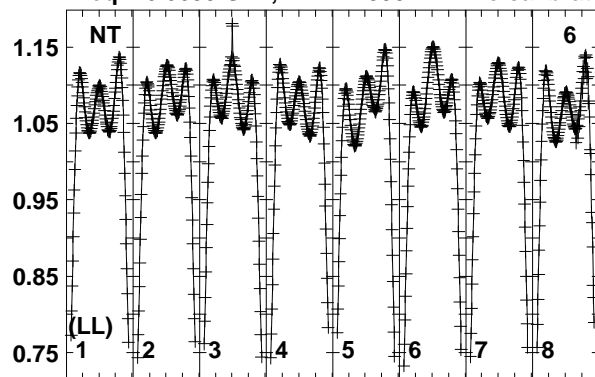
6664.06666.06668.06670.06672.06674.06676.06678.0
FREQ MHz

Lower frame: Real Jy
Total-power spectrum Antenna: WB (01)
Timerange: 00/05:47:22 to 00/05:49:20

Plot file version 94 created 24-OCT-2018 17:22:14

G25.65+1.05 EM117N 1.UVDATA.1

Freq = 6.6635 GHz, Bw = 2.000 MH No calibration applied and no bandpass applied



6664.06666.06670.06674.06678.0
FREQ MHz

6664.06666.06670.06674.06678.0
FREQ MHz

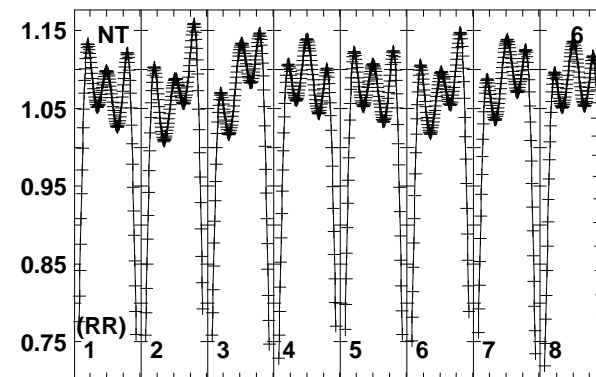
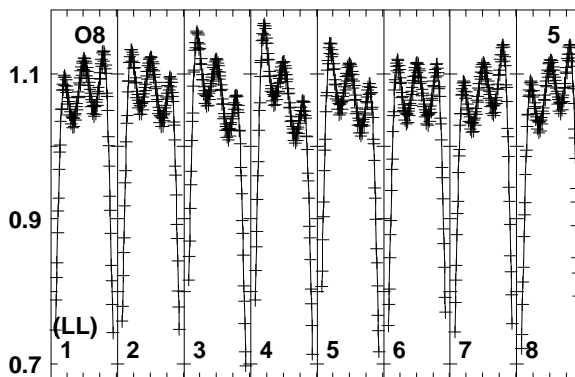
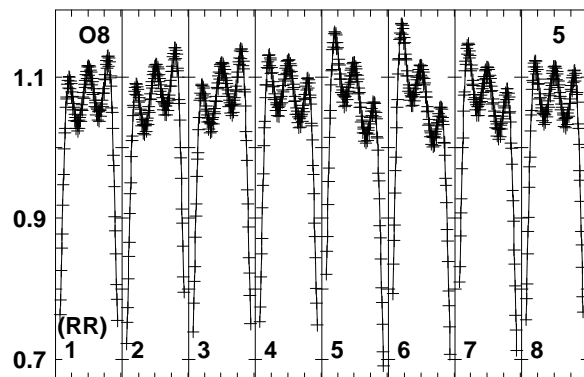
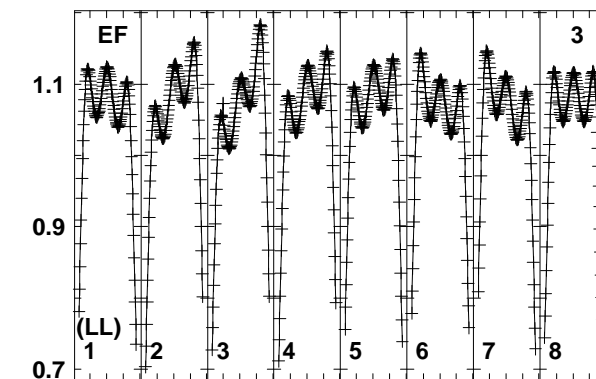
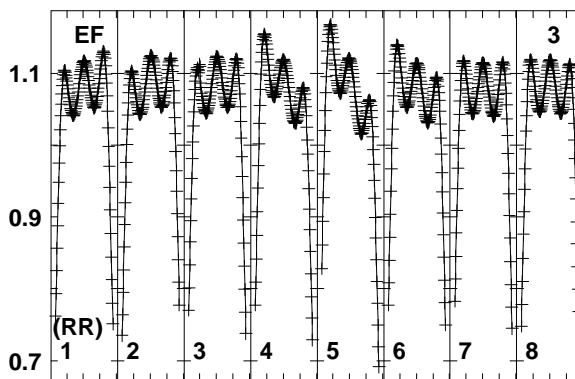
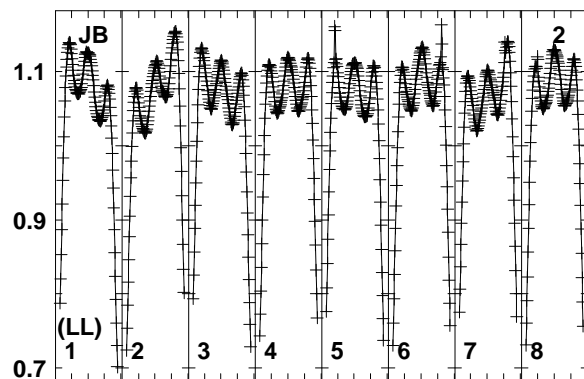
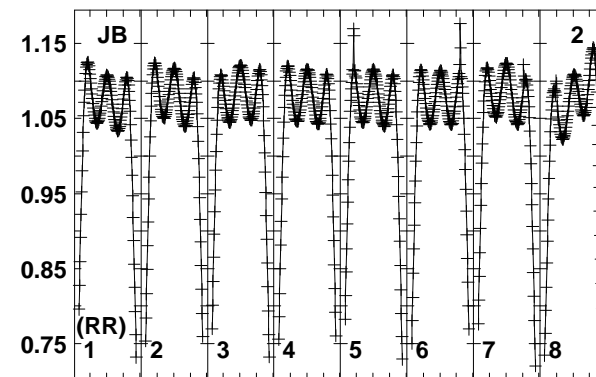
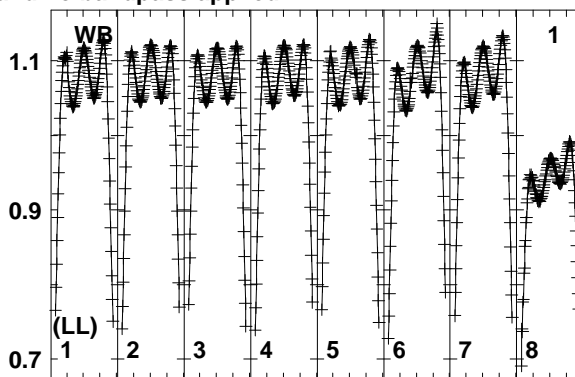
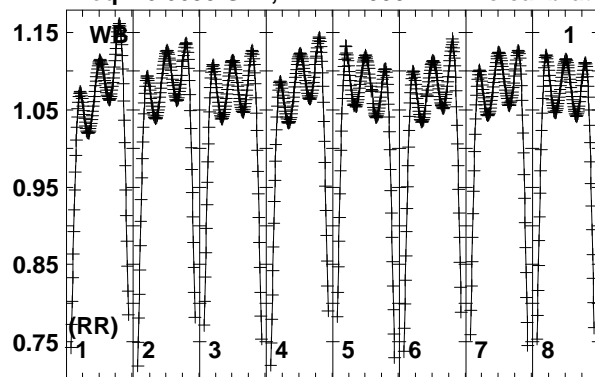
6664.06666.06670.06674.06678.0
FREQ MHz

Lower frame: Real Jy
Total-power spectrum Antenna: NT (06)
Timerange: 00/05:47:22 to 00/05:49:20

Plot file version 95 created 24-OCT-2018 17:22:15

J1821-0502 EM117N 1.UVDATA.1

Freq = 6.6635 GHz, Bw = 2.000 MH No calibration applied and no bandpass applied



6664.06666.06668.06670.06672.06674.06676.06678.0
FREQ MHz

6664.06666.06668.06670.06672.06674.06676.06678.0
FREQ MHz

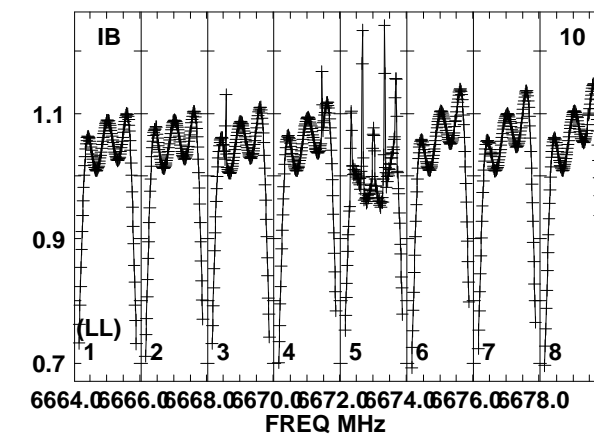
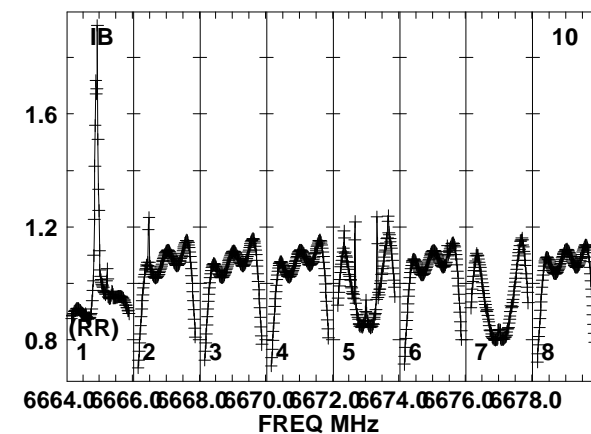
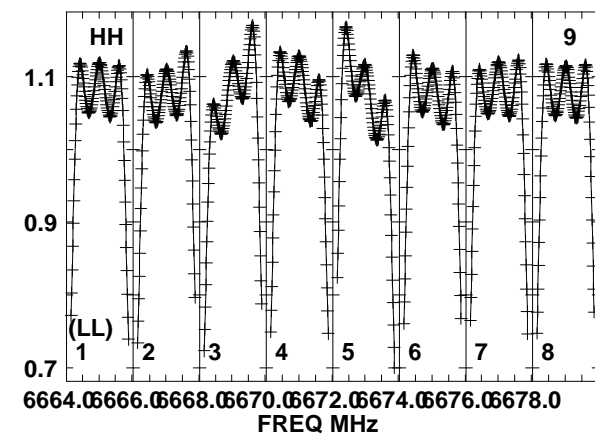
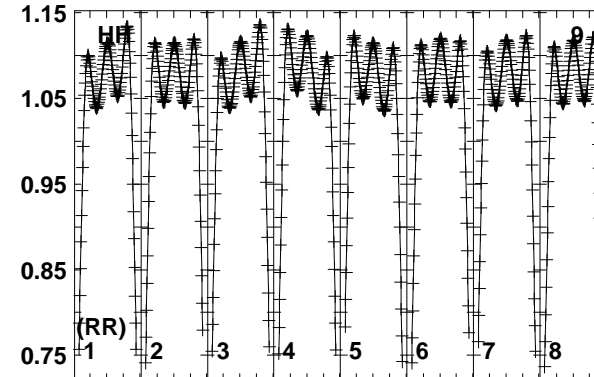
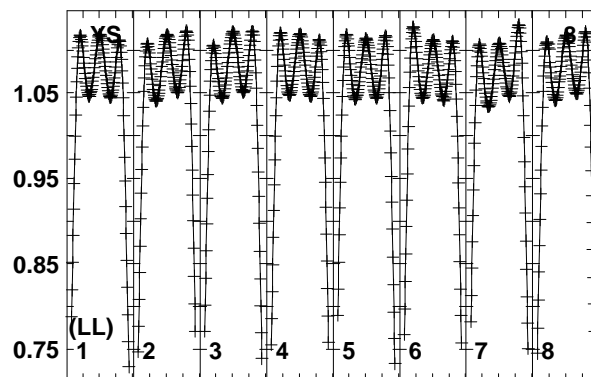
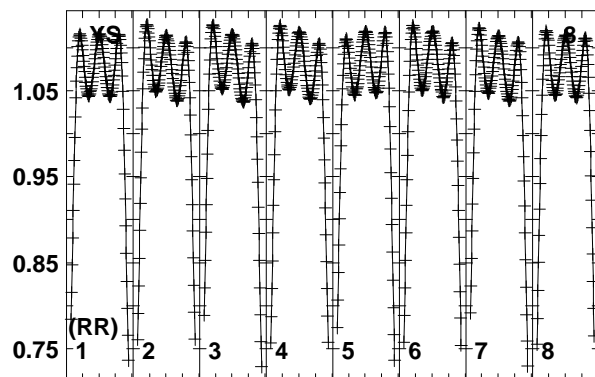
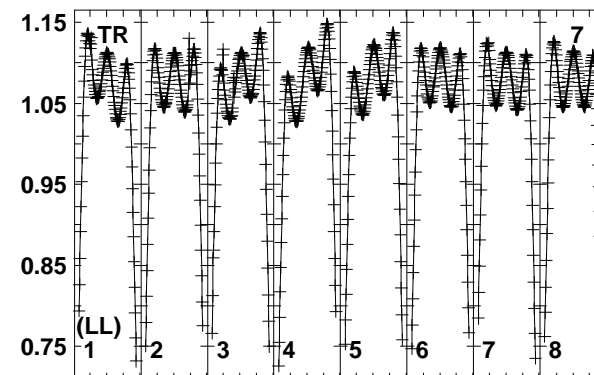
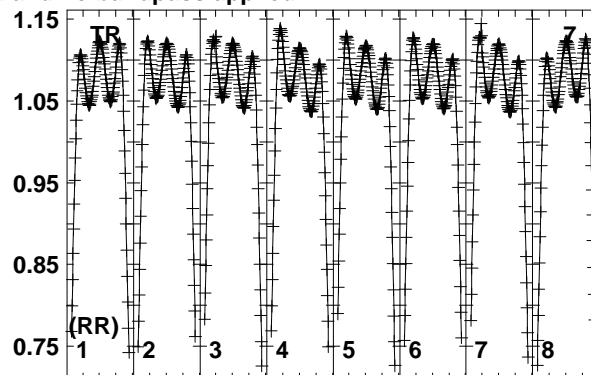
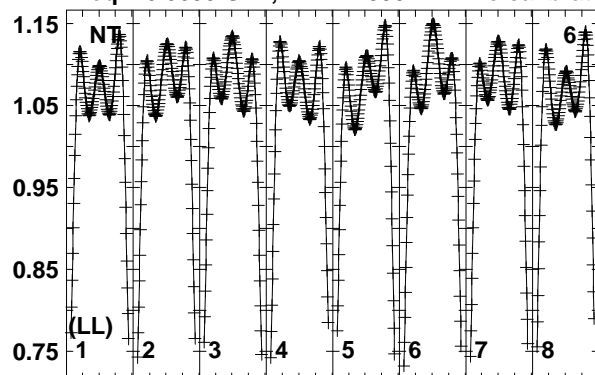
6664.06666.06668.06670.06672.06674.06676.06678.0
FREQ MHz

Lower frame: Real Jy
Total-power spectrum Antenna: WB (01)
Timerange: 00/05:49:22 to 00/05:52:20

Plot file version 96 created 24-OCT-2018 17:22:15

J1821-0502 EM117N 1.UVDATA.1

Freq = 6.6635 GHz, Bw = 2.000 MH No calibration applied and no bandpass applied

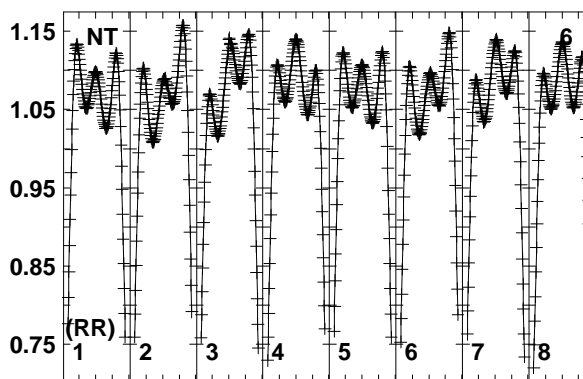
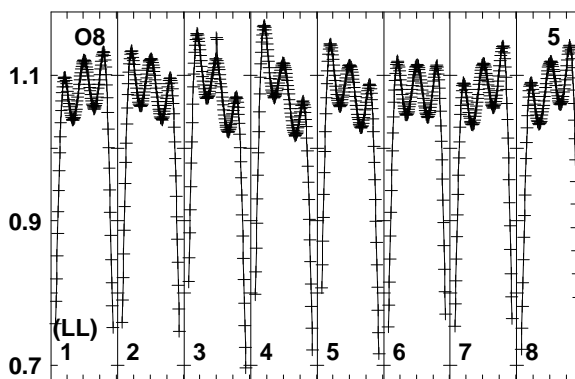
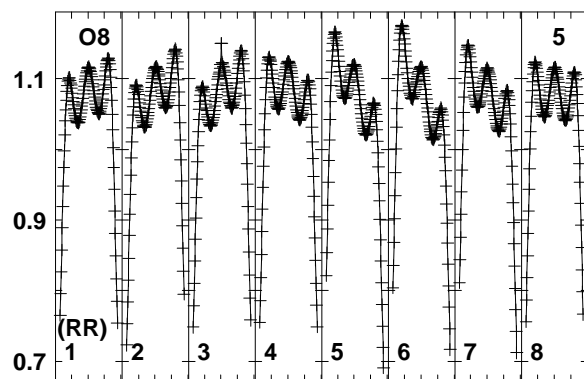
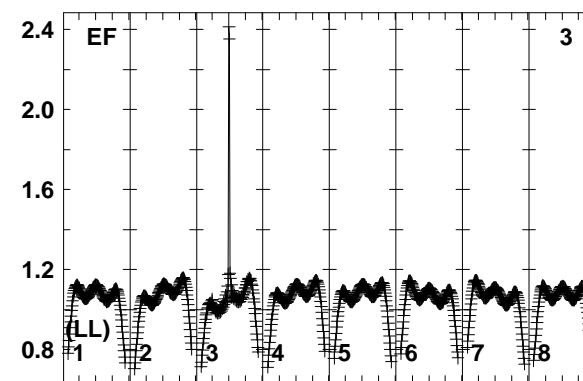
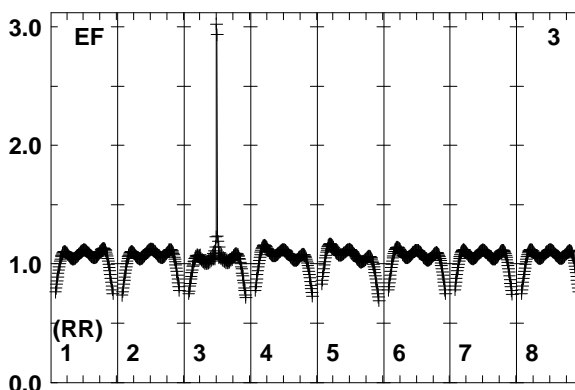
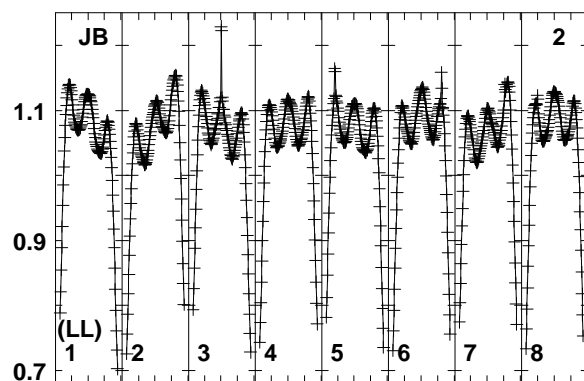
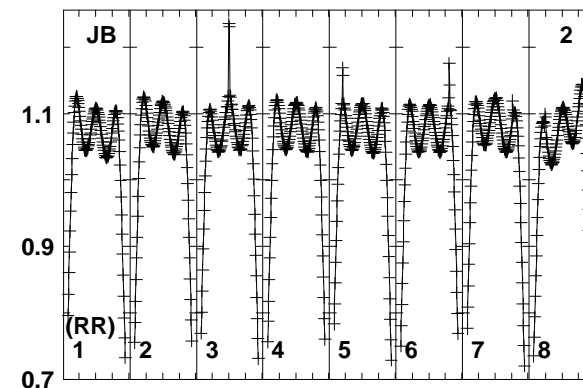
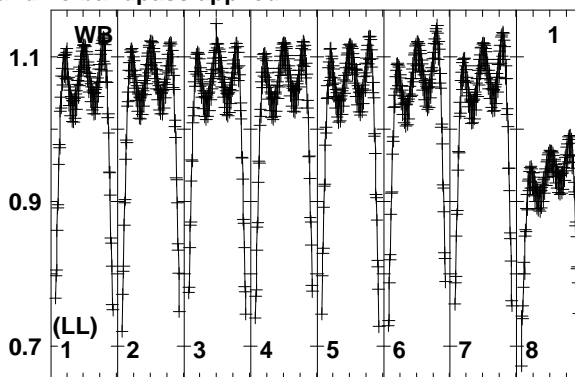
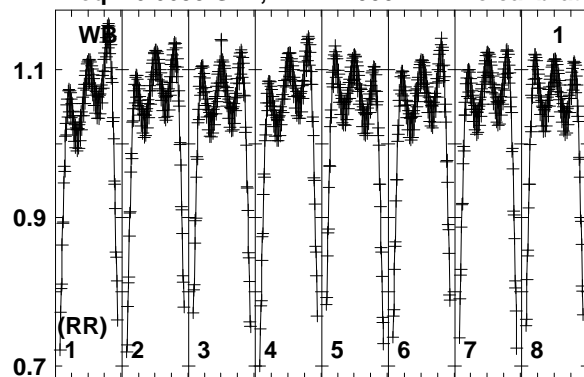


Lower frame: Real Jy
Total-power spectrum Antenna: NT (06)
Timerange: 00/05:49:22 to 00/05:52:20

Plot file version 97 created 24-OCT-2018 17:22:15

G25.65+1.05 EM117N 1.UVDATA.1

Freq = 6.6635 GHz, Bw = 2.000 MH No calibration applied and no bandpass applied



6664.06666.06668.06670.06672.06674.06676.06678.0
FREQ MHz

6664.06666.06668.06670.06672.06674.06676.06678.0
FREQ MHz

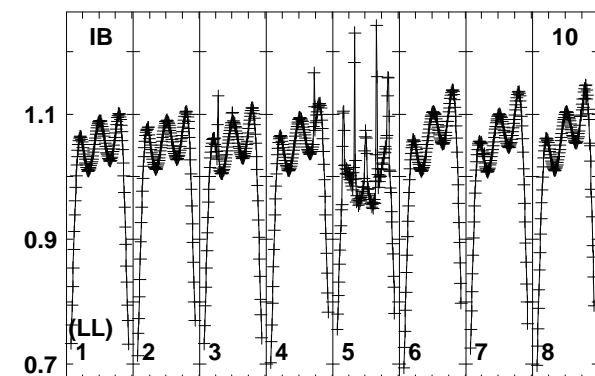
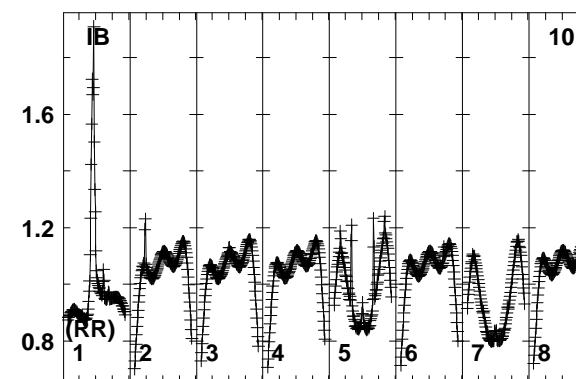
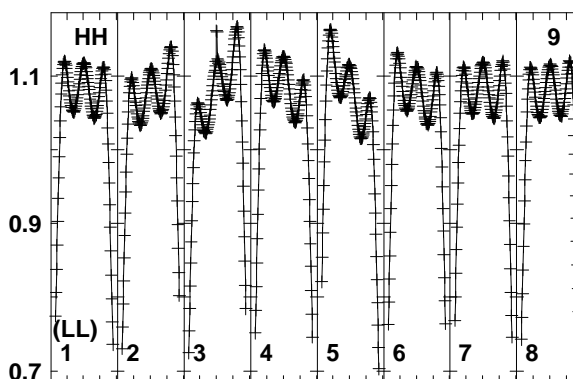
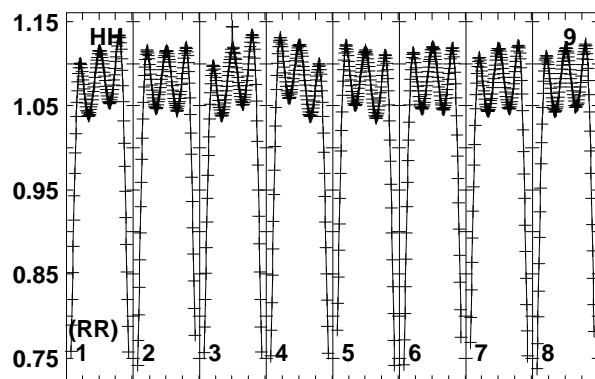
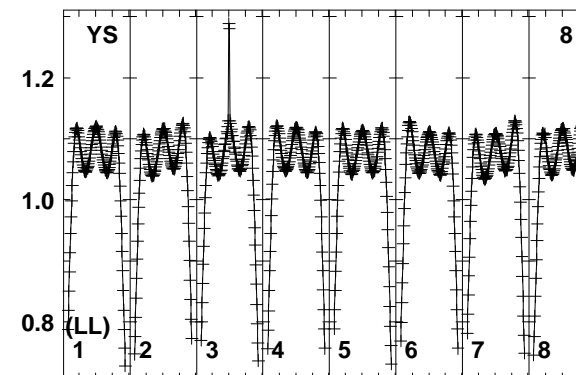
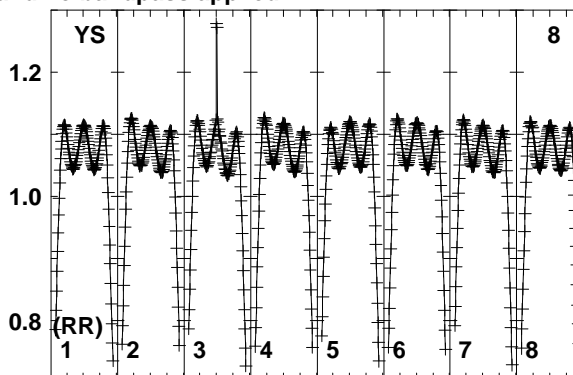
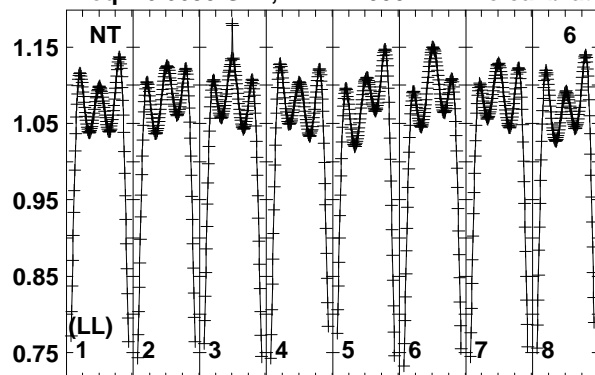
6664.06666.06668.06670.06672.06674.06676.06678.0
FREQ MHz

Lower frame: Real Jy
Total-power spectrum Antenna: WB (01)
Timerange: 00/05:52:22 to 00/05:54:20

Plot file version 98 created 24-OCT-2018 17:22:16

G25.65+1.05 EM117N 1.UVDATA.1

Freq = 6.6635 GHz, Bw = 2.000 MH No calibration applied and no bandpass applied



6664.06666.06668.06670.06672.06674.06676.06678.0

FREQ MHz

Lower frame: Real Jy

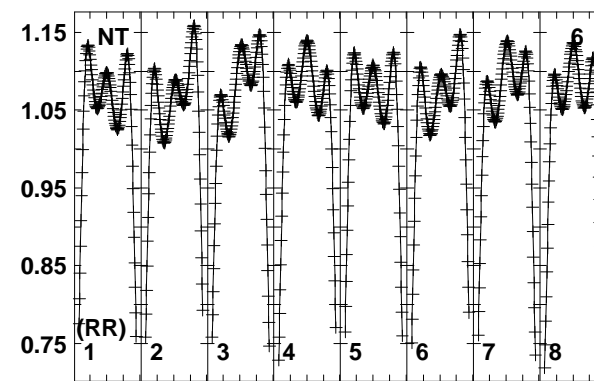
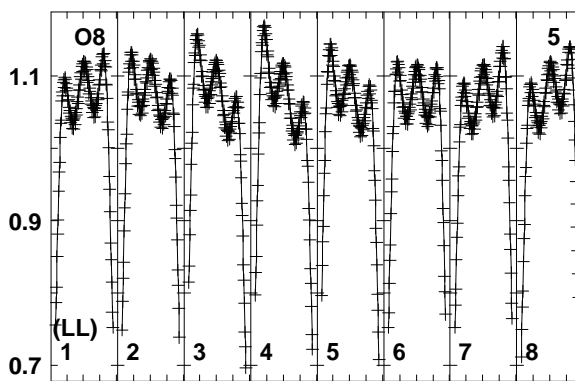
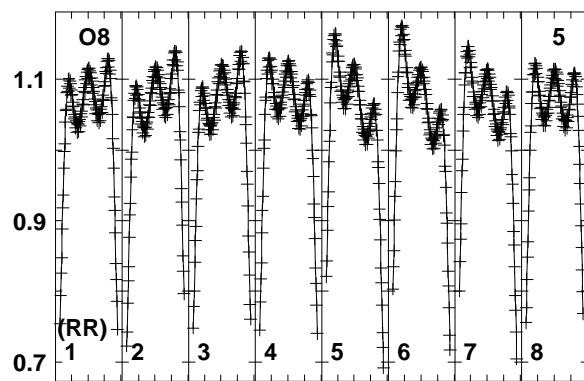
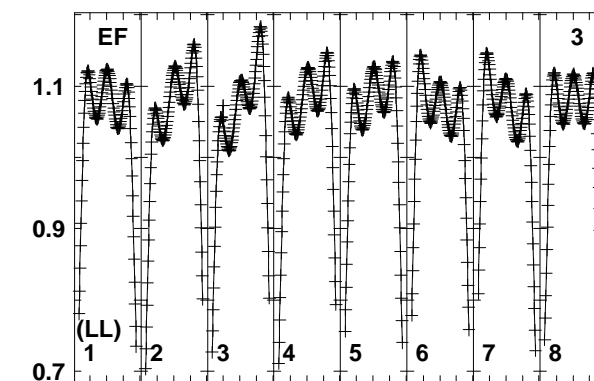
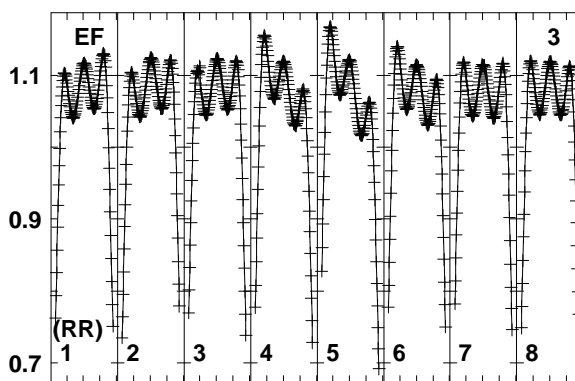
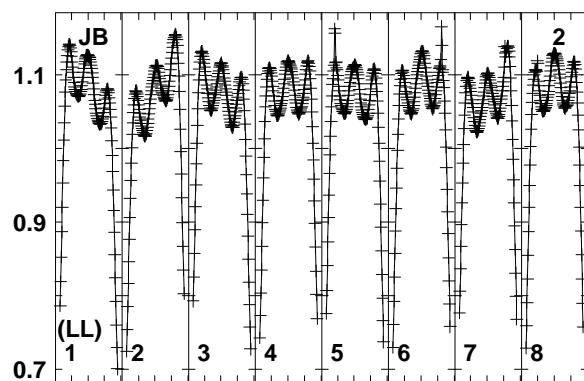
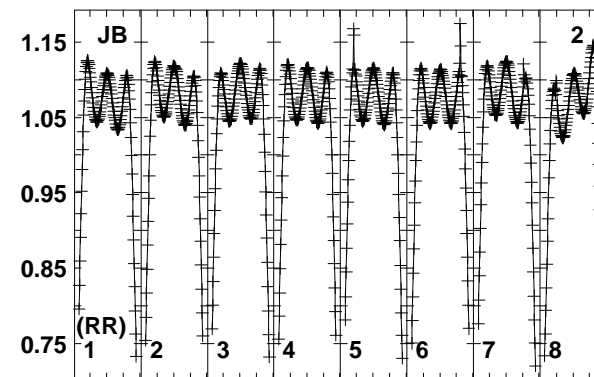
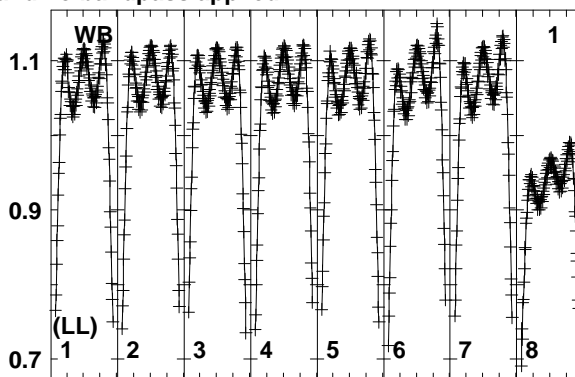
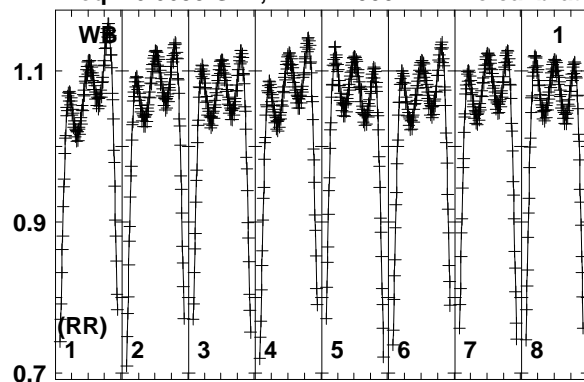
Total-power spectrum Antenna: NT (06)

Timerange: 00/05:52:22 to 00/05:54:20

Plot file version 99 created 24-OCT-2018 17:22:16

J1821-0502 EM117N 1.UVDATA.1

Freq = 6.6635 GHz, Bw = 2.000 MH No calibration applied and no bandpass applied



6664.06666.06668.06670.06672.06674.06676.06678.0
FREQ MHz

6664.06666.06668.06670.06672.06674.06676.06678.0
FREQ MHz

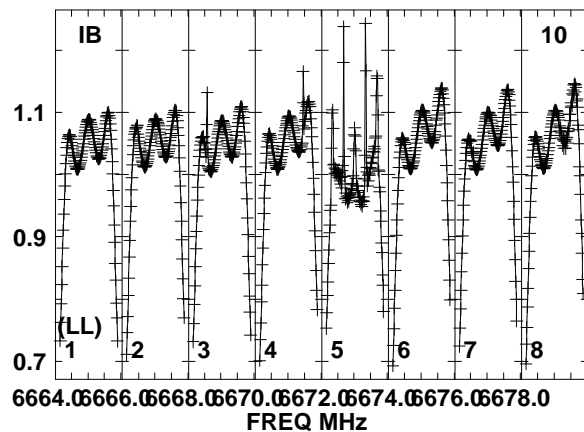
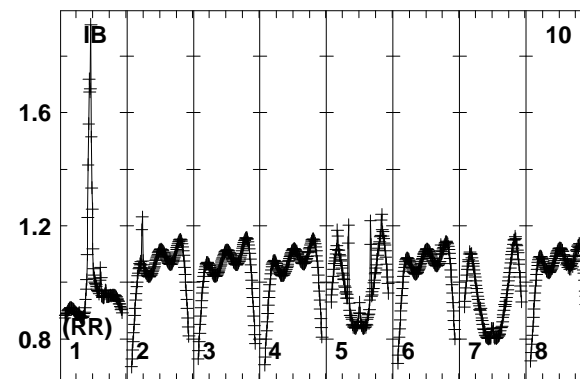
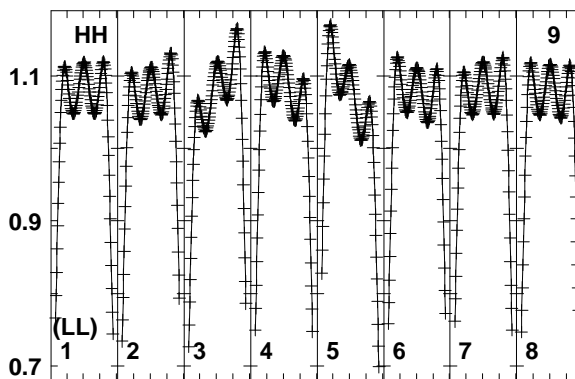
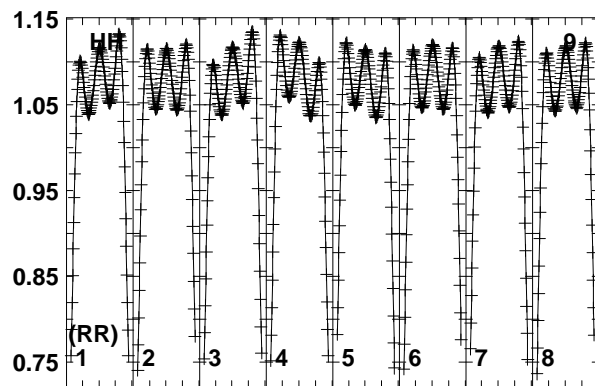
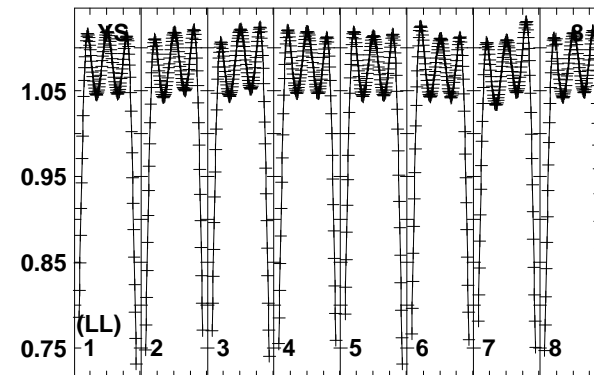
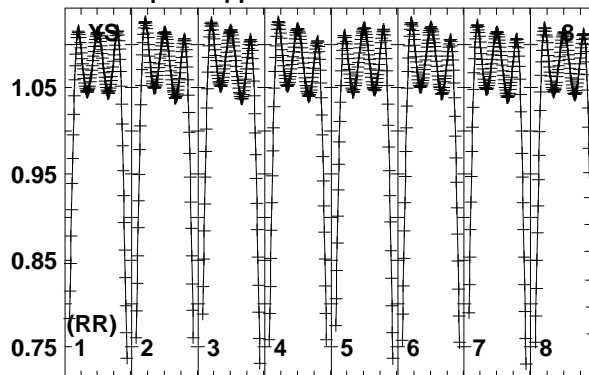
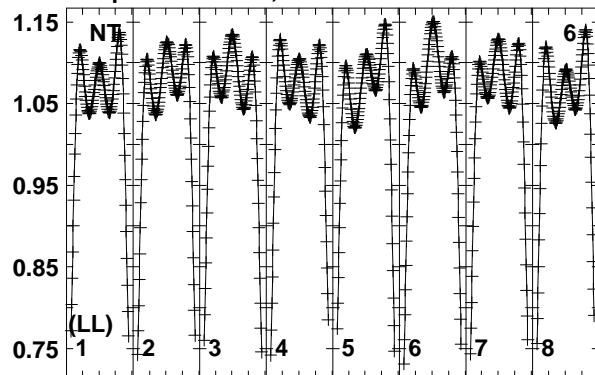
6664.06666.06668.06670.06672.06674.06676.06678.0
FREQ MHz

Lower frame: Real Jy
Total-power spectrum Antenna: WB (01)
Timerange: 00/05:55 to 00/05:57:55

Plot file version 100 created 24-OCT-2018 17:22:16

J1821-0502 EM117N 1.UVDATA.1

Freq = 6.6635 GHz, Bw = 2.000 MH No calibration applied and no bandpass applied

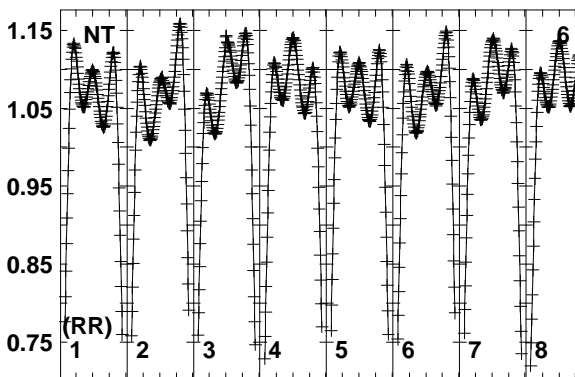
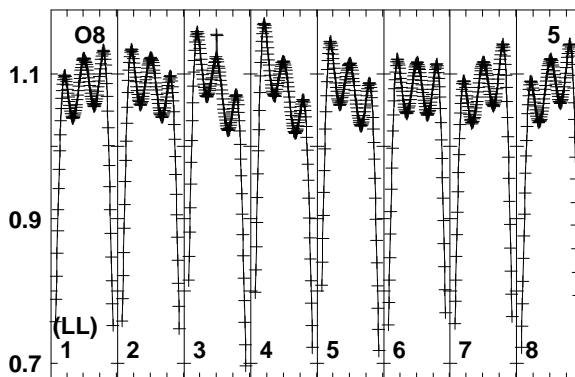
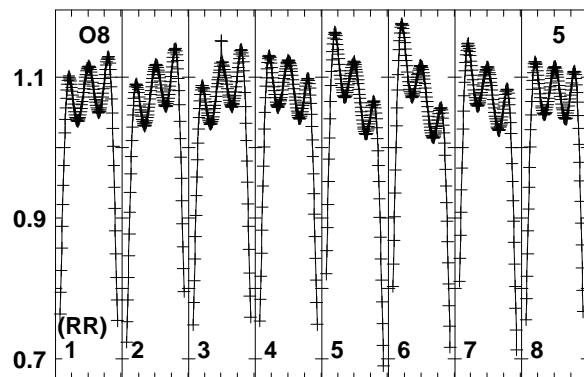
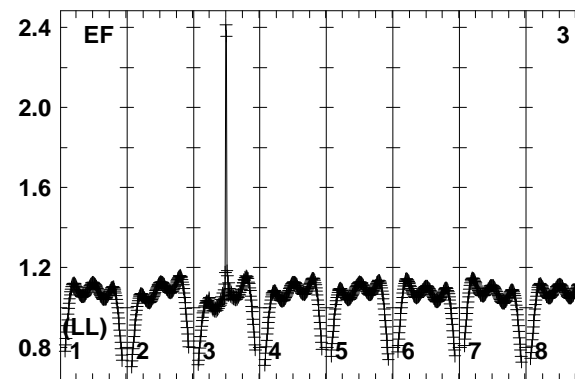
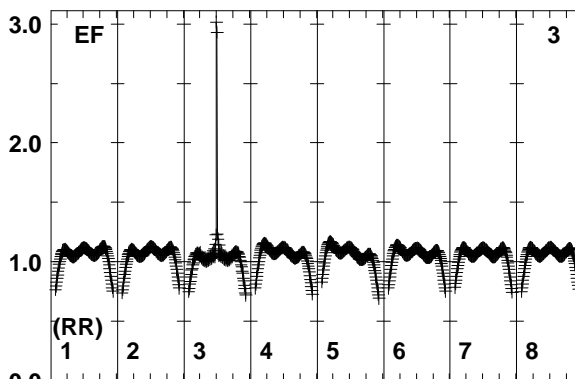
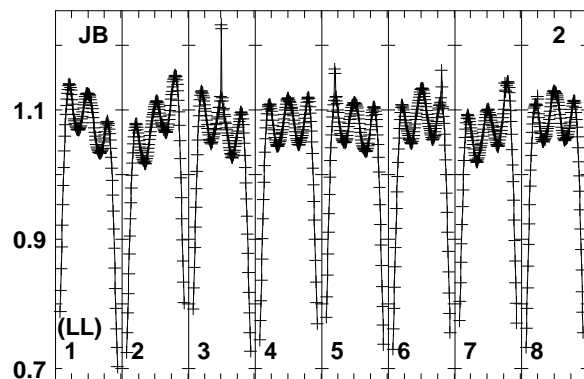
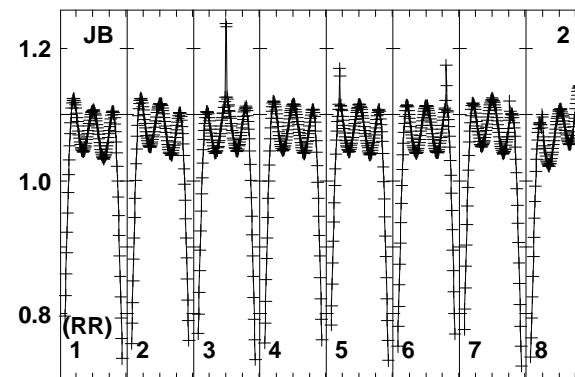
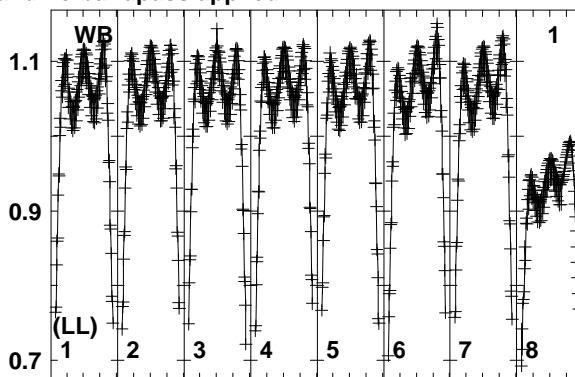
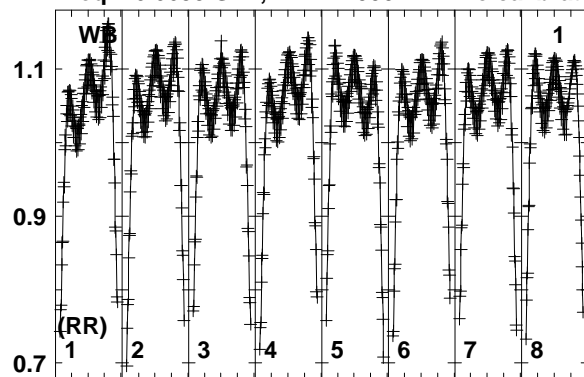


Lower frame: Real Jy
Total-power spectrum Antenna: NT (06)
Timerange: 00/05:55:07 to 00/05:57:55

Plot file version 101 created 24-OCT-2018 17:22:16

G25.65+1.05 EM117N 1.UVDATA.1

Freq = 6.6635 GHz, Bw = 2.000 MH No calibration applied and no bandpass applied



6664.06666.06670.06674.06678.0
FREQ MHz

6664.06666.06670.06674.06678.0
FREQ MHz

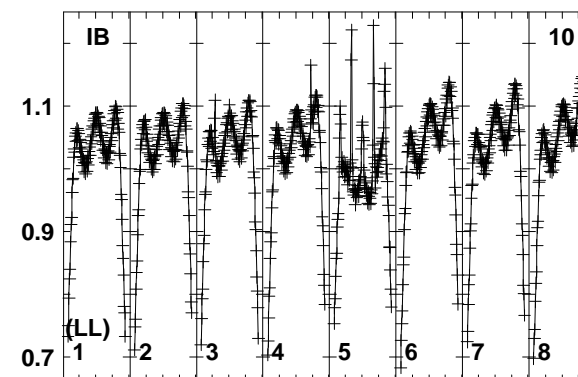
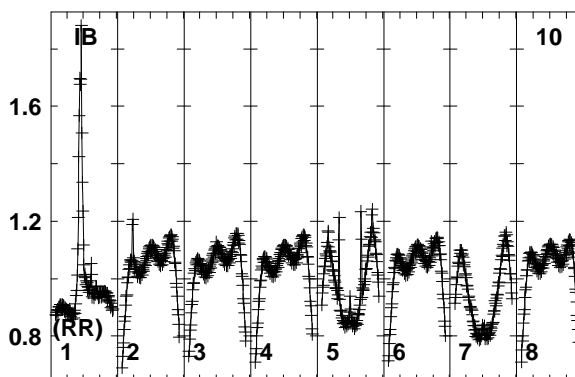
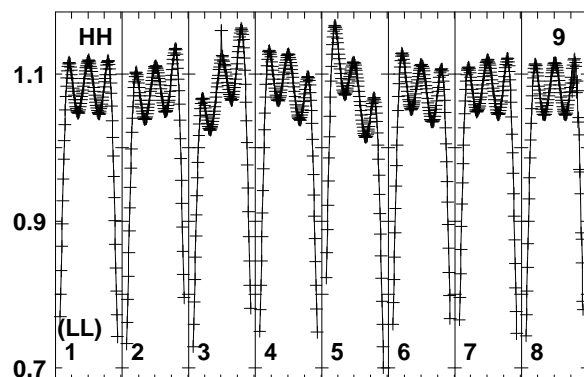
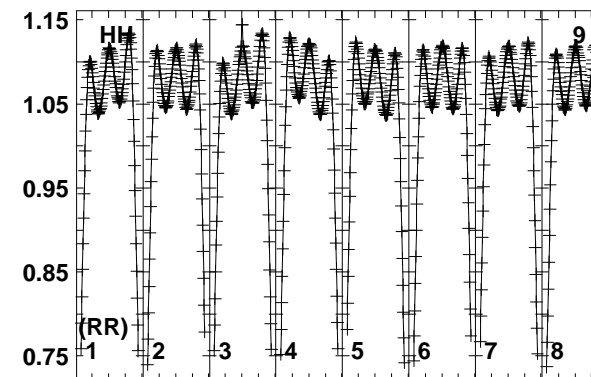
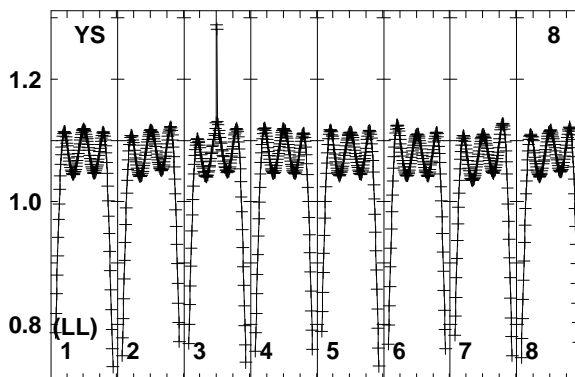
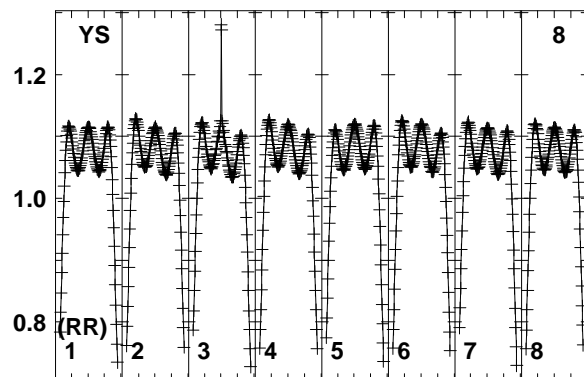
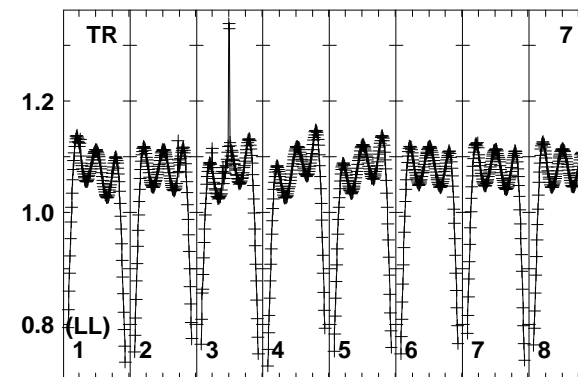
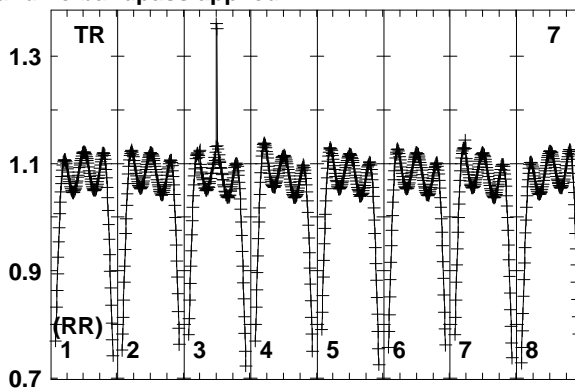
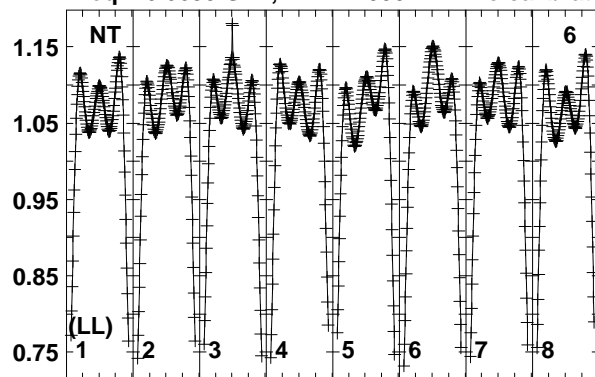
6664.06666.06670.06674.06678.0
FREQ MHz

Lower frame: Real Jy
Total-power spectrum Antenna: WB (01)
Timerange: 00/05:57:57 to 00/05:59:55

Plot file version 102 created 24-OCT-2018 17:22:17

G25.65+1.05 EM117N 1.UVDATA.1

Freq = 6.6635 GHz, Bw = 2.000 MH No calibration applied and no bandpass applied



6664.06666.06678.0
FREQ MHz

6664.06666.06678.0
FREQ MHz

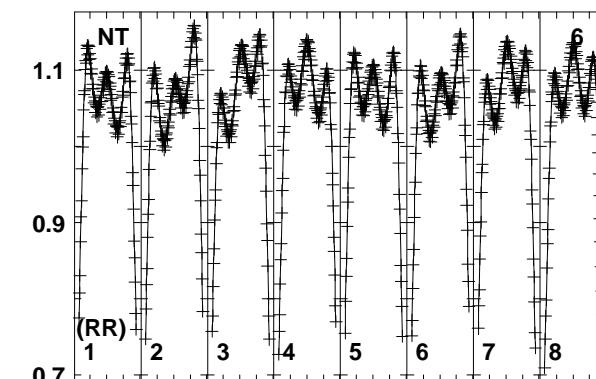
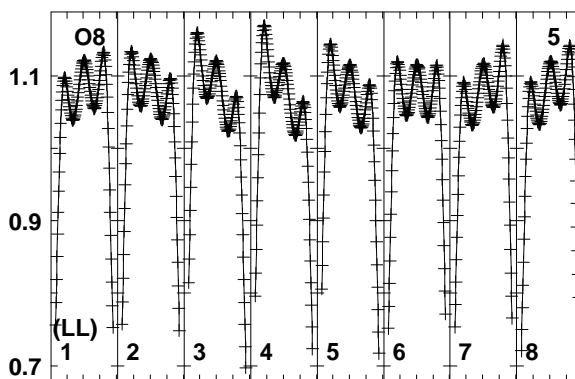
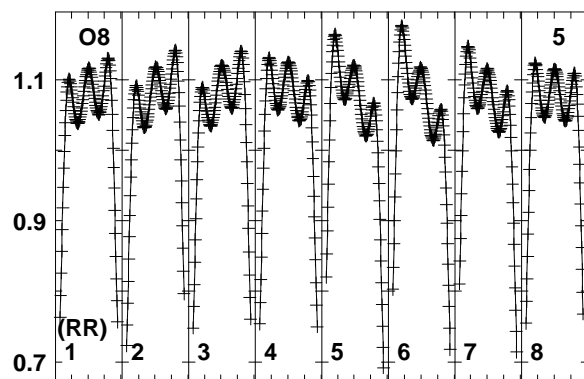
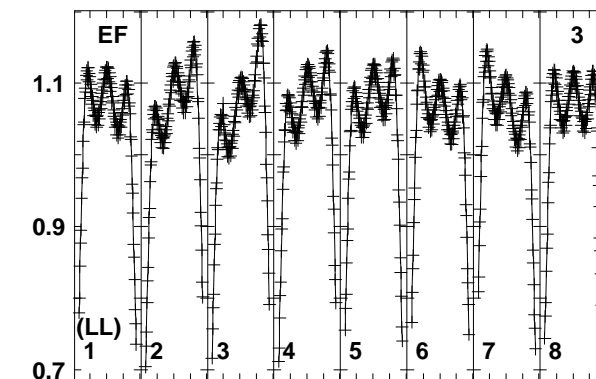
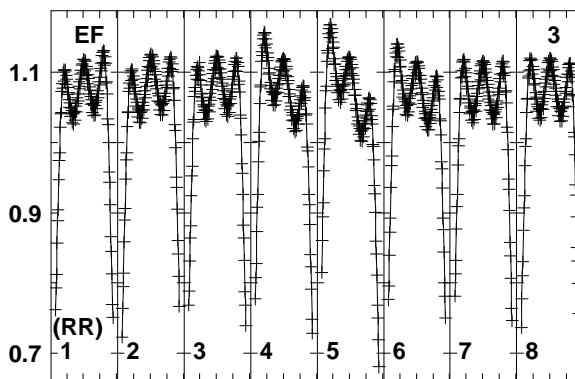
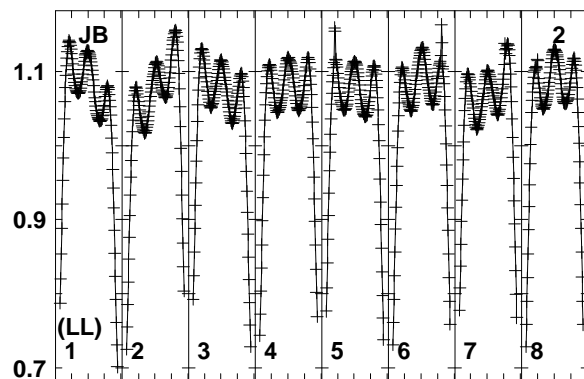
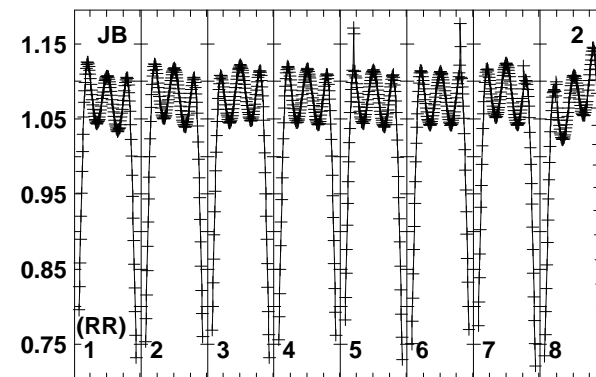
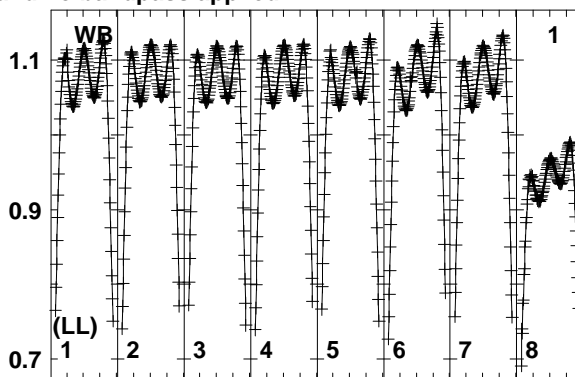
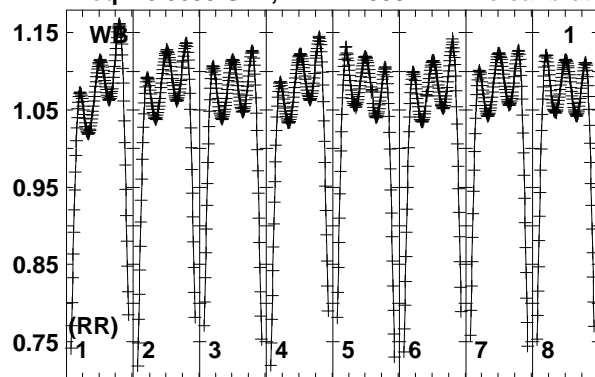
6664.06666.06678.0
FREQ MHz

Lower frame: Real Jy
Total-power spectrum Antenna: NT (06)
Timerange: 00/05:57:57 to 00/05:59:55

Plot file version 103 created 24-OCT-2018 17:22:17

J1821-0502 EM117N 1.UVDATA.1

Freq = 6.6635 GHz, Bw = 2.000 MH No calibration applied and no bandpass applied



6664.06666.06668.06670.06672.06674.06676.06678.0
FREQ MHz

6664.06666.06668.06670.06672.06674.06676.06678.0
FREQ MHz

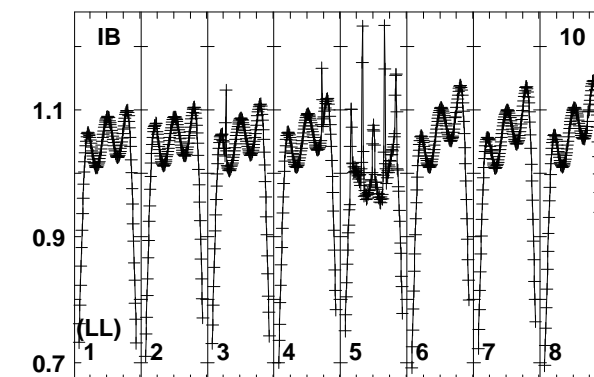
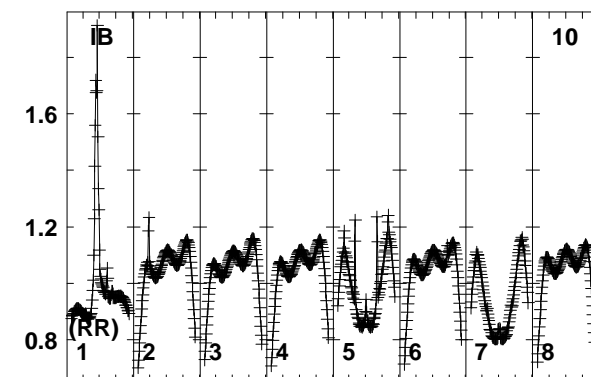
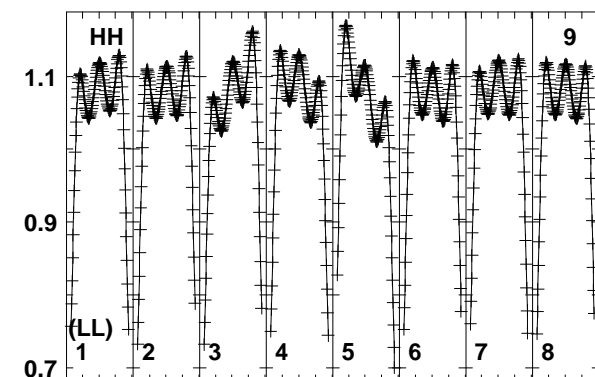
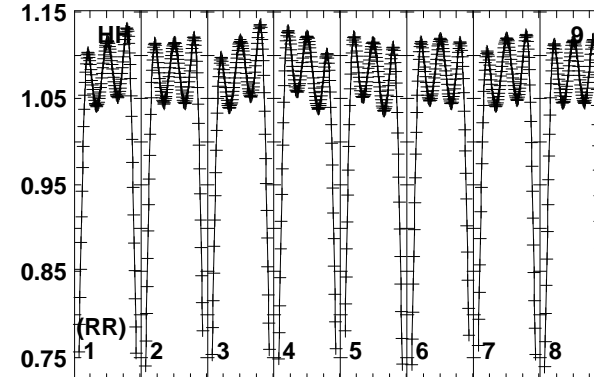
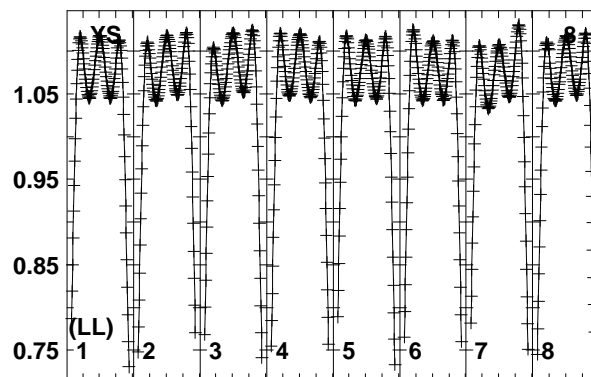
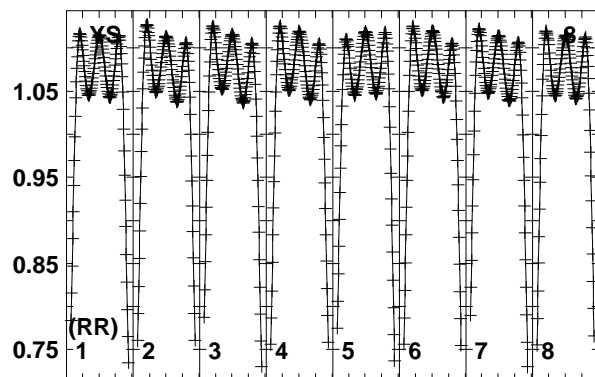
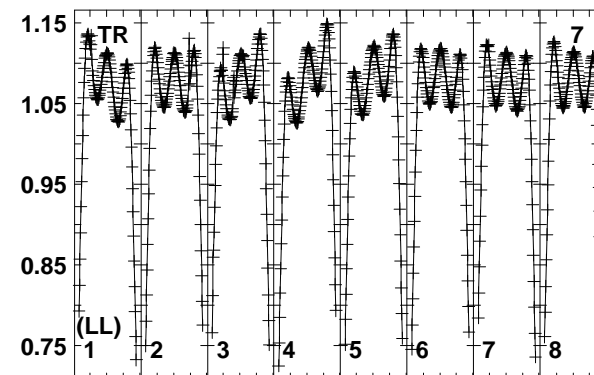
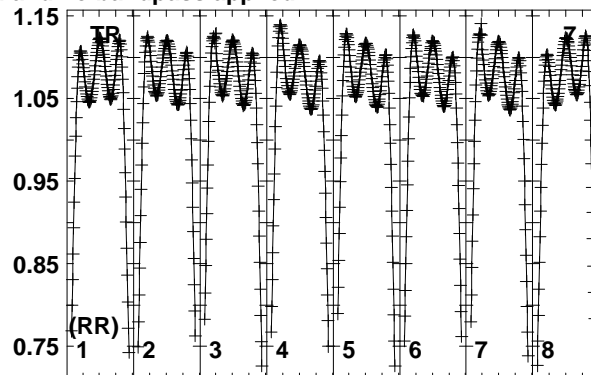
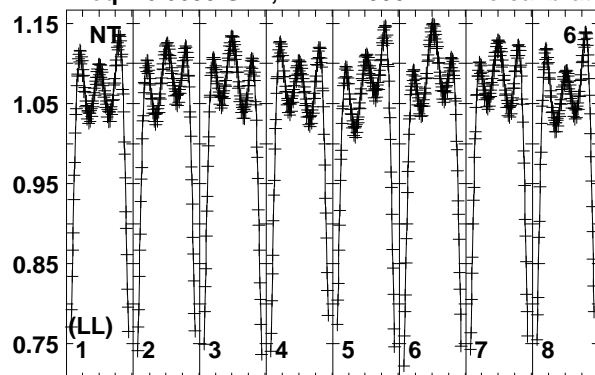
6664.06666.06668.06670.06672.06674.06676.06678.0
FREQ MHz

Lower frame: Real Jy
Total-power spectrum Antenna: WB (01)
Timerange: 00/05:59:57 to 00/06:02:55

Plot file version 104 created 24-OCT-2018 17:22:17

J1821-0502 EM117N 1.UVDATA.1

Freq = 6.6635 GHz, Bw = 2.000 MH No calibration applied and no bandpass applied



6664.06666.06670.06674.06678.0

FREQ MHz

6664.06666.06670.06674.06678.0

FREQ MHz

6664.06666.06670.06674.06678.0

FREQ MHz

Lower frame: Real Jy

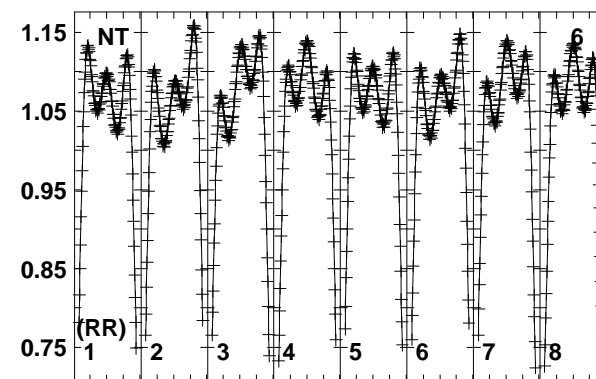
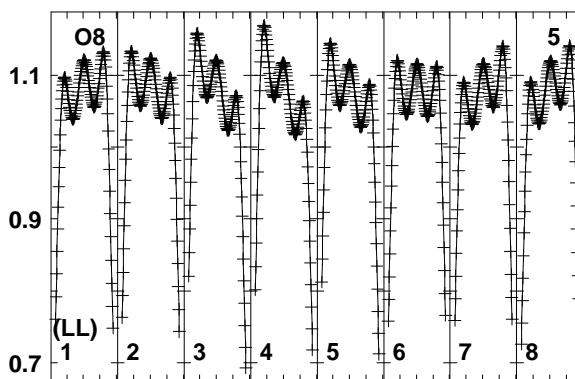
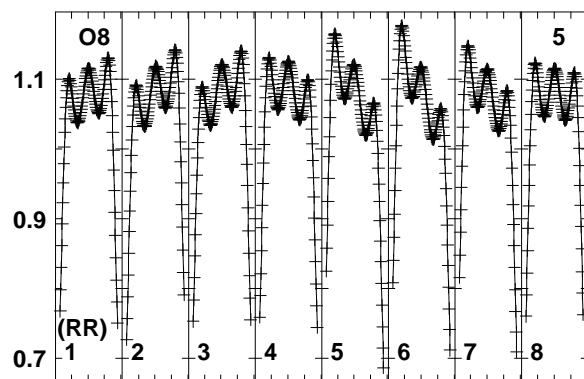
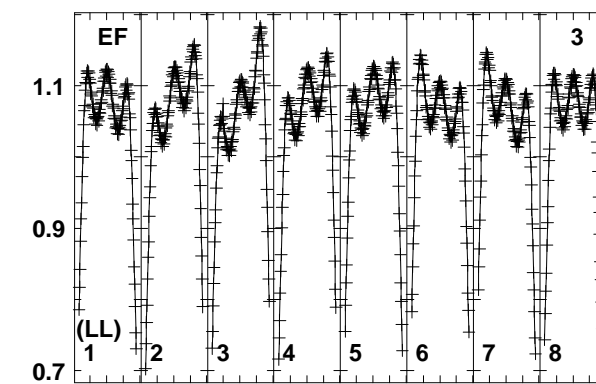
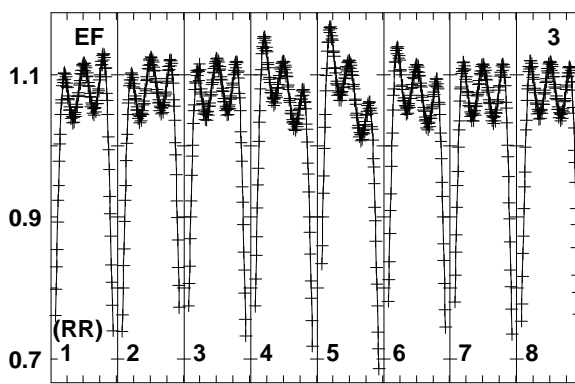
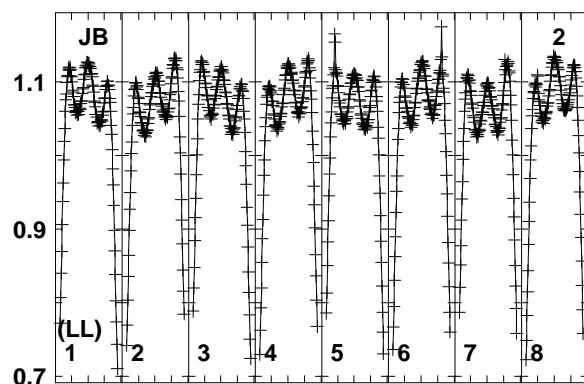
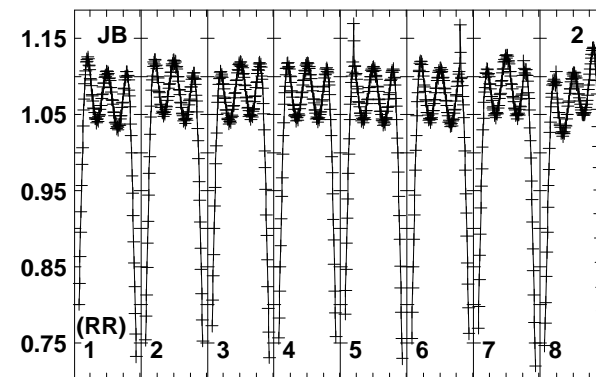
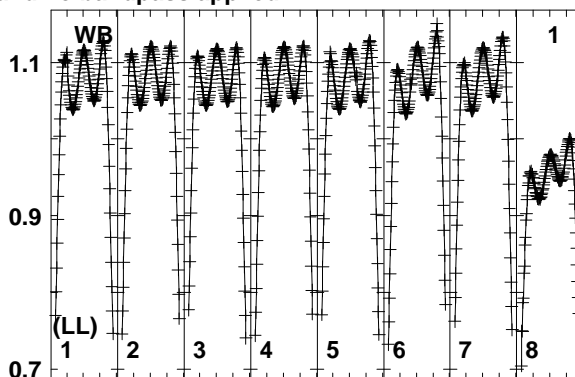
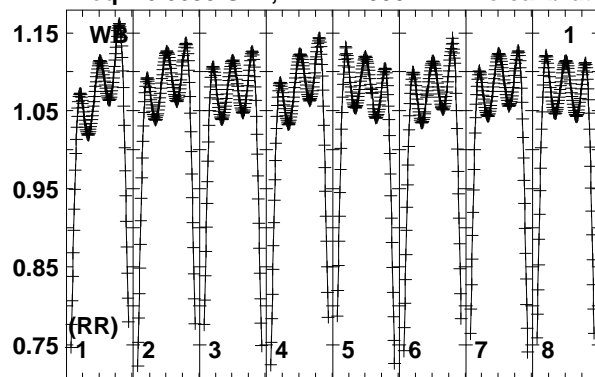
Total-power spectrum Antenna: NT (06)

Timerange: 00/05:59:57 to 00/06:02:55

Plot file version 105 created 24-OCT-2018 17:22:18

J2202+4216 EM117N 1.UVDATA.1

Freq = 6.6635 GHz, Bw = 2.000 MH No calibration applied and no bandpass applied



6664.06666.06668.06670.06672.06674.06676.06678.0
FREQ MHz

6664.06666.06668.06670.06672.06674.06676.06678.0
FREQ MHz

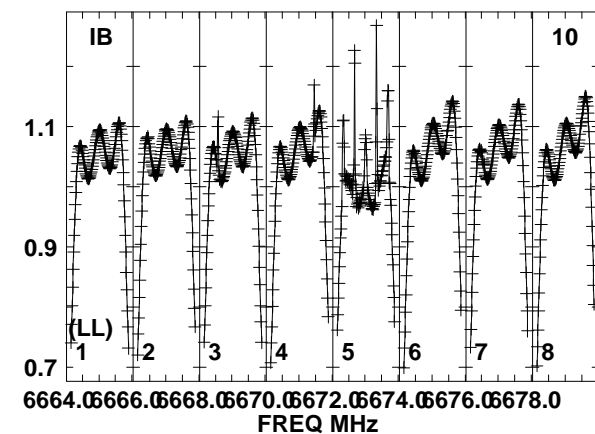
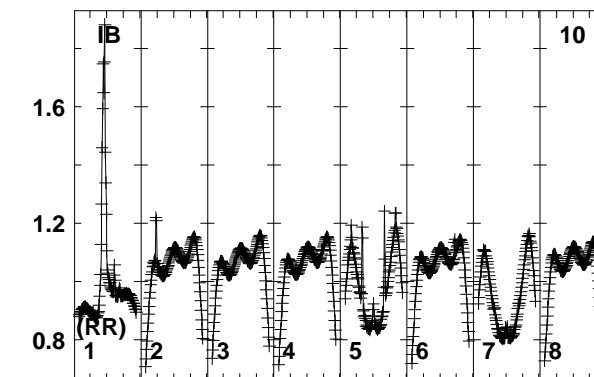
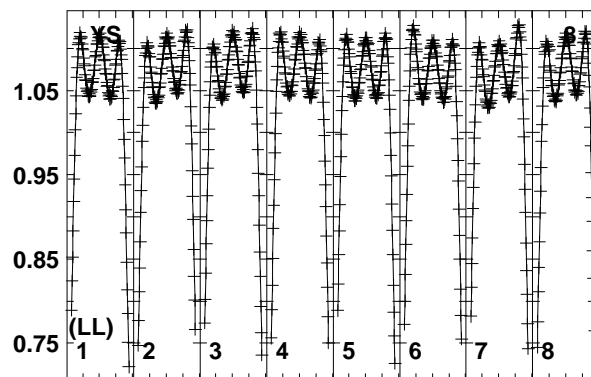
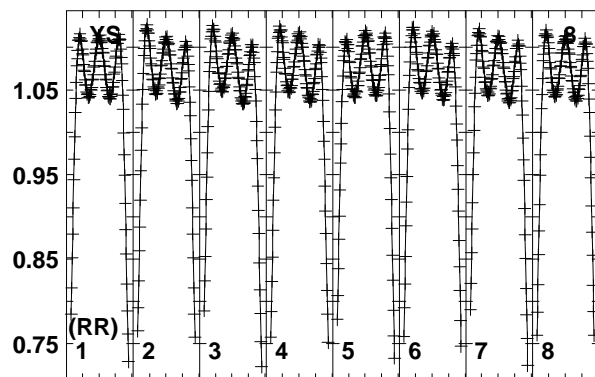
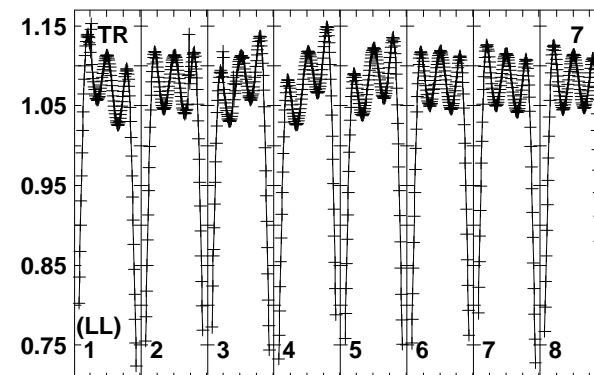
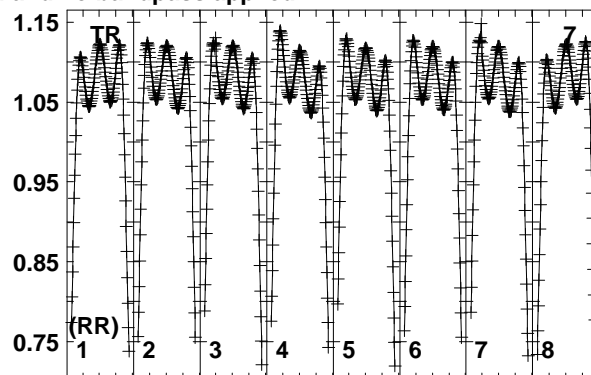
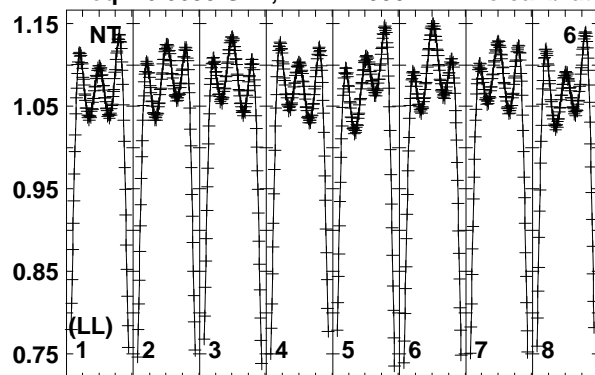
6664.06666.06668.06670.06672.06674.06676.06678.0
FREQ MHz

Lower frame: Real Jy
Total-power spectrum Antenna: WB (01)
Timerange: 00/06:07:27 to 00/06:15:25

Plot file version 106 created 24-OCT-2018 17:22:19

J2202+4216 EM117N 1.UVDATA.1

Freq = 6.6635 GHz, Bw = 2.000 MH No calibration applied and no bandpass applied



6664.06666.06668.06670.06672.06674.06676.06678.0

FREQ MHz

Lower frame: Real Jy

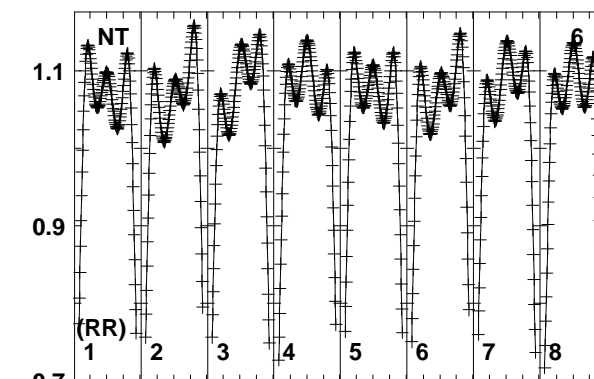
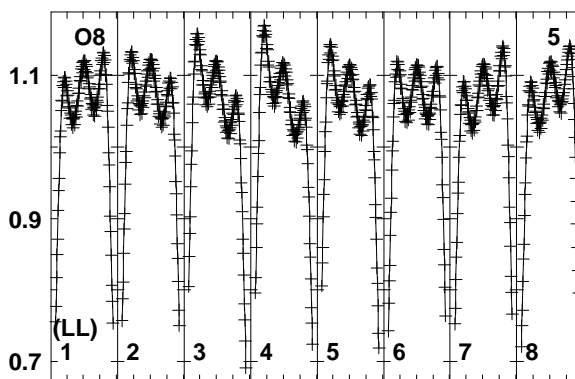
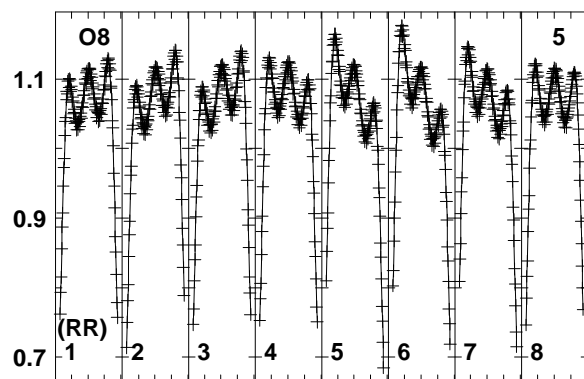
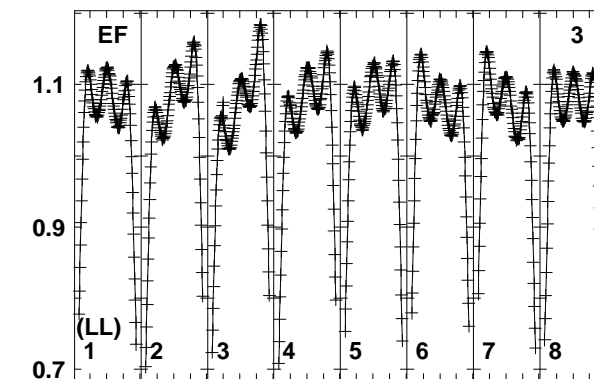
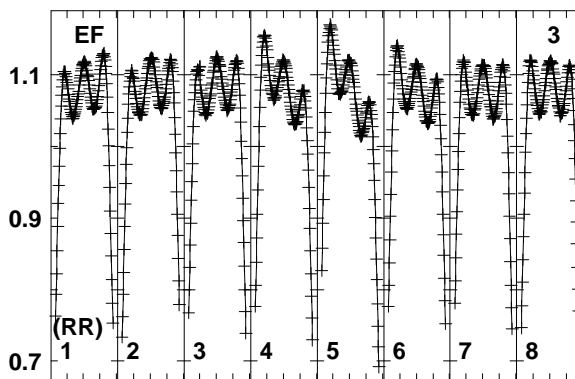
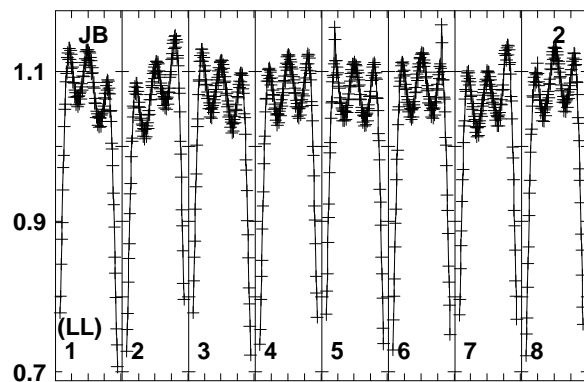
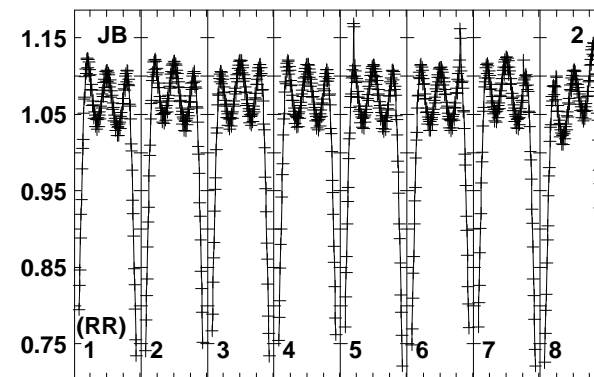
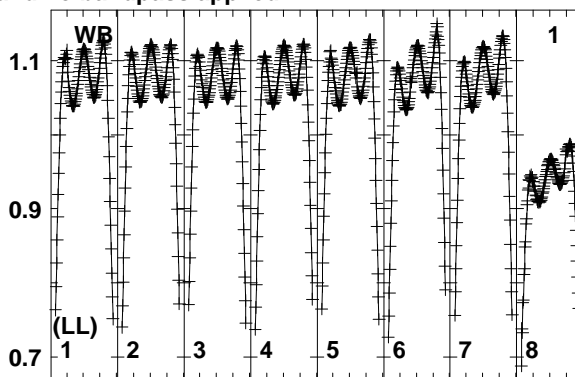
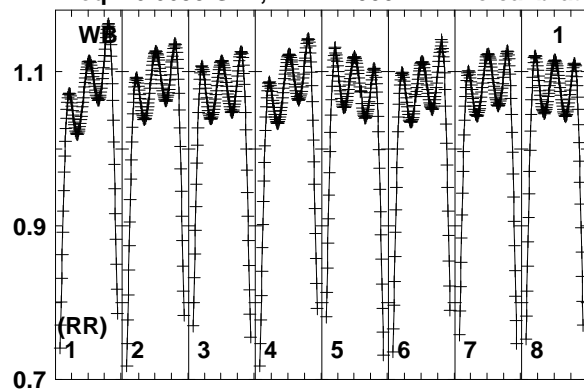
Total-power spectrum Antenna: NT (06)

Timerange: 00/06:07:27 to 00/06:15:25

Plot file version 107 created 24-OCT-2018 17:22:20

J1821-0502 EM117N 1.UVDATA.1

Freq = 6.6635 GHz, Bw = 2.000 MH No calibration applied and no bandpass applied



6664.06666.06668.06670.06672.06674.06676.06678.0
FREQ MHz

6664.06666.06668.06670.06672.06674.06676.06678.0
FREQ MHz

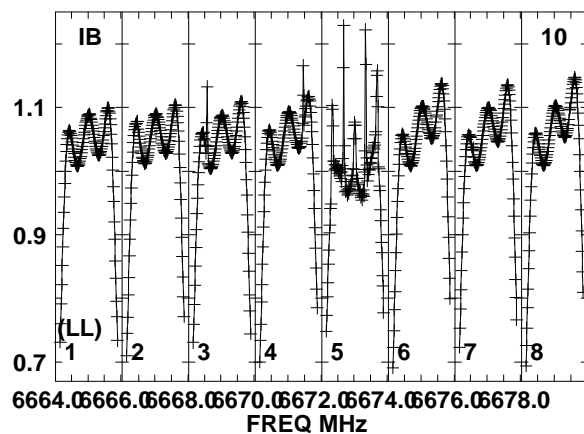
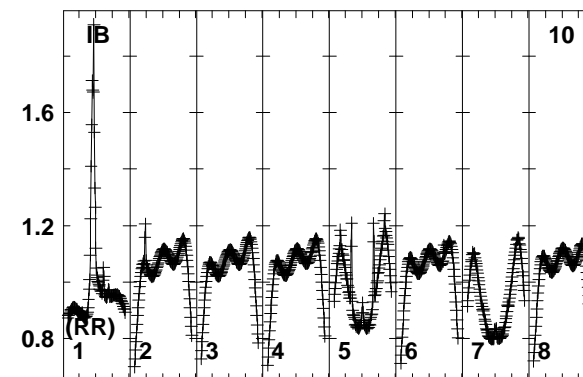
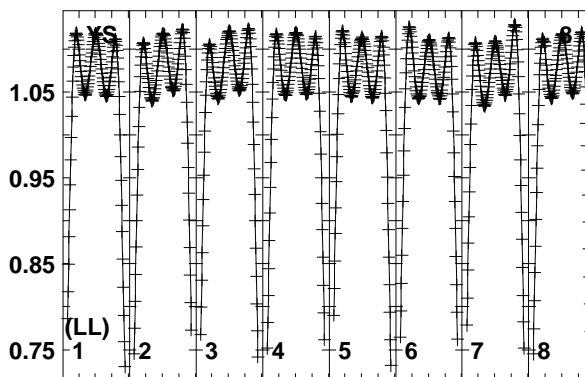
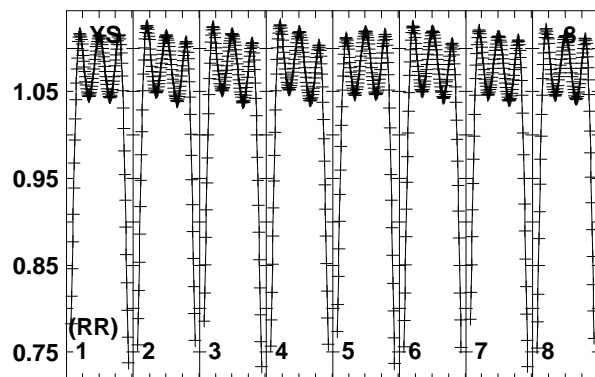
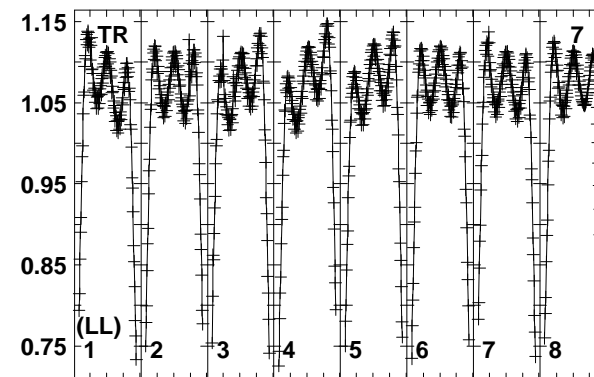
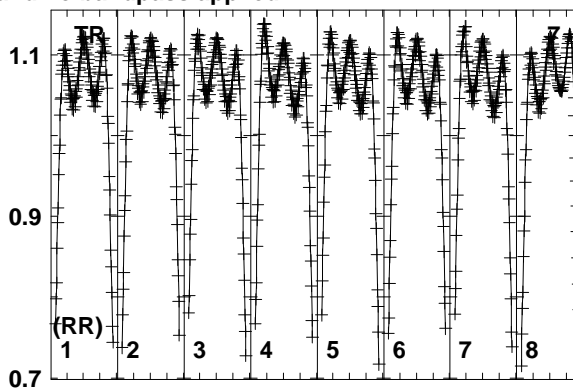
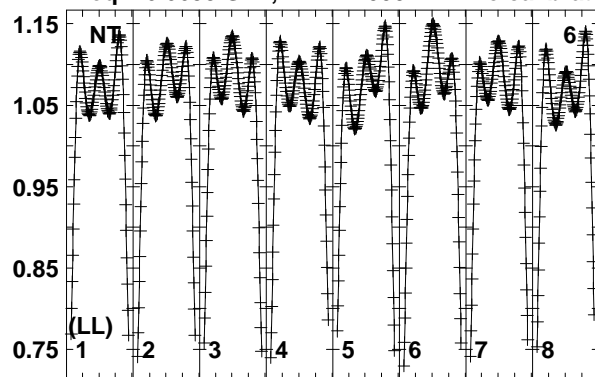
6664.06666.06668.06670.06672.06674.06676.06678.0
FREQ MHz

Lower frame: Real Jy
Total-power spectrum Antenna: WB (01)
Timerange: 00/06:20 to 00/06:23:05

Plot file version 108 created 24-OCT-2018 17:22:20

J1821-0502 EM117N 1.UVDATA.1

Freq = 6.6635 GHz, Bw = 2.000 MH No calibration applied and no bandpass applied

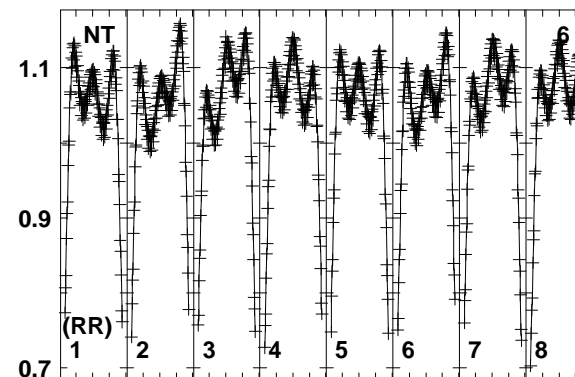
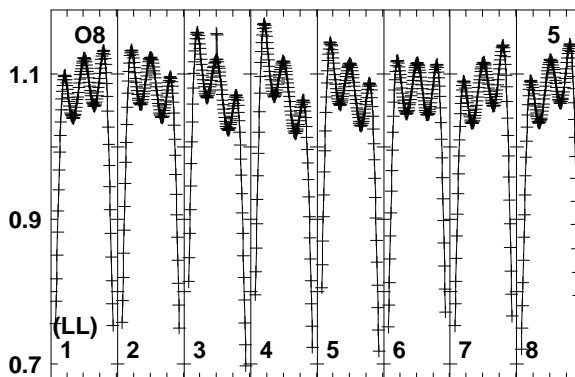
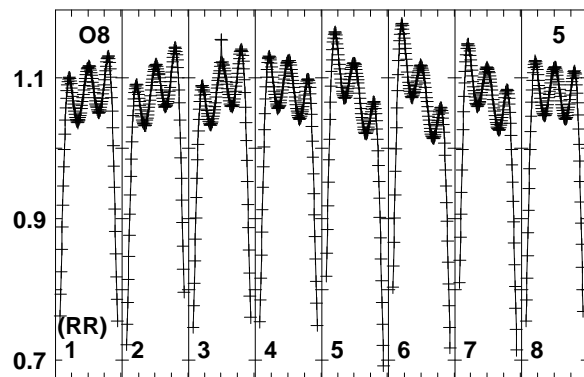
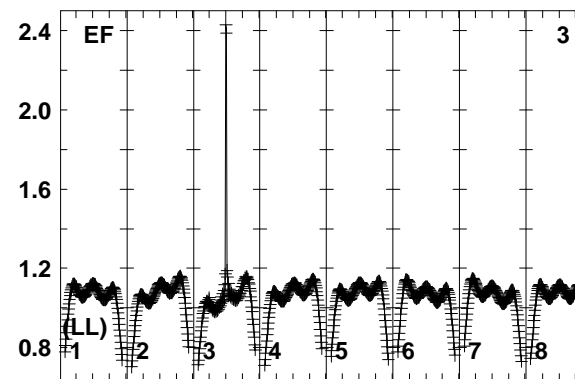
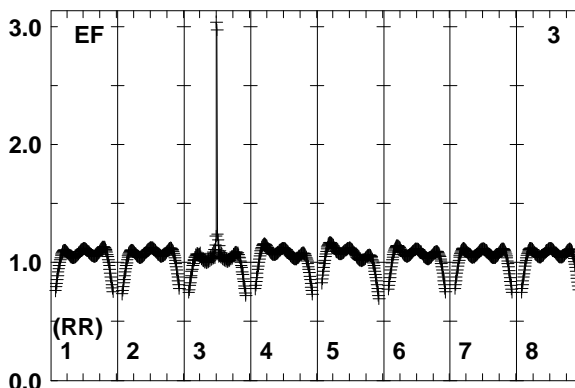
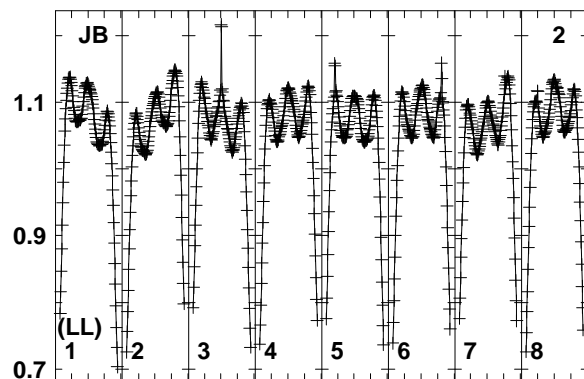
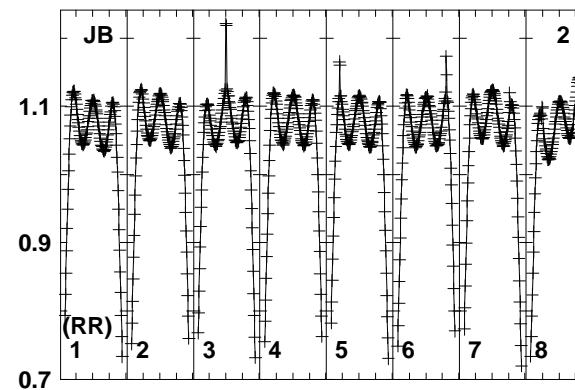
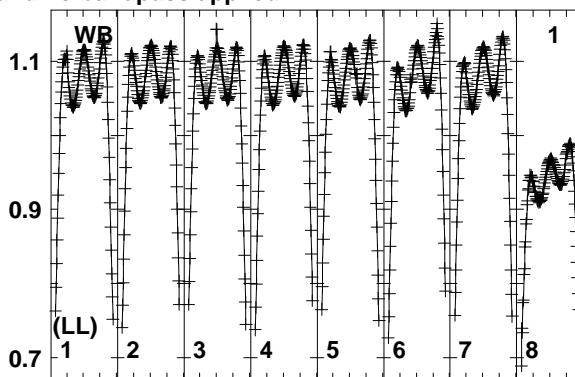
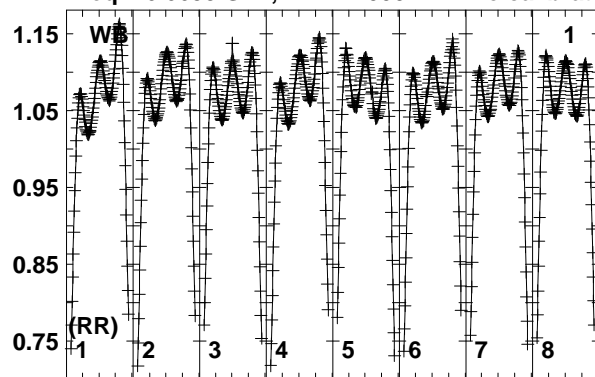


Lower frame: Real Jy
Total-power spectrum Antenna: NT (06)
Timerange: 00/06:20:07 to 00/06:23:05

Plot file version 109 created 24-OCT-2018 17:22:20

G25.65+1.05 EM117N 1.UVDATA.1

Freq = 6.6635 GHz, Bw = 2.000 MH No calibration applied and no bandpass applied



6664.06666.06668.06670.06672.06674.06676.06678.0
FREQ MHz

6664.06666.06668.06670.06672.06674.06676.06678.0
FREQ MHz

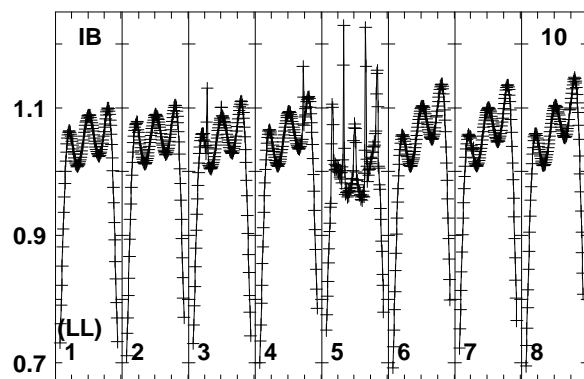
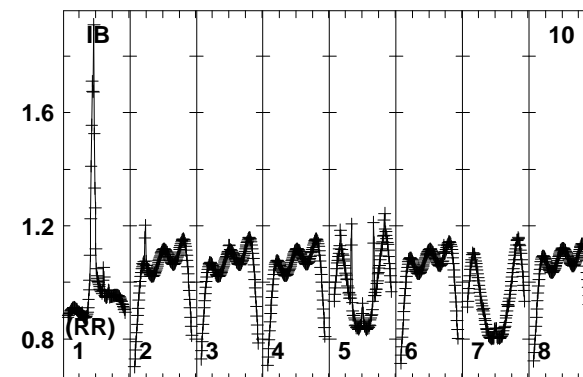
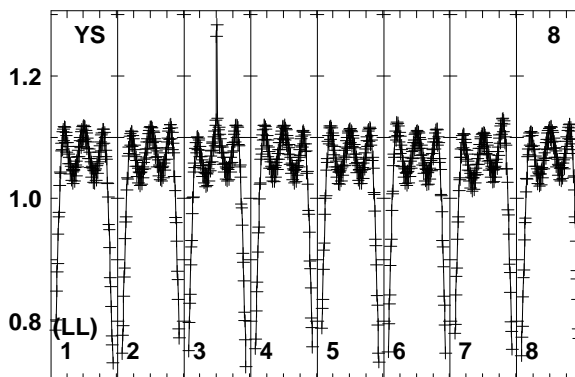
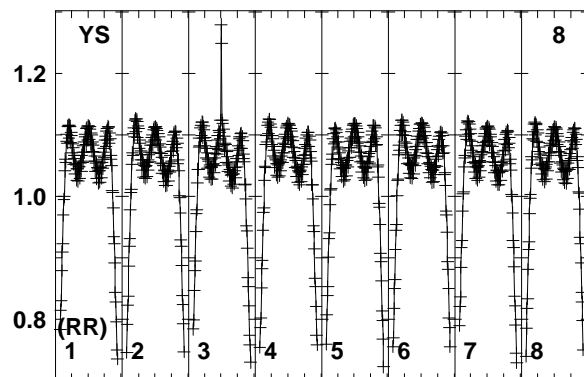
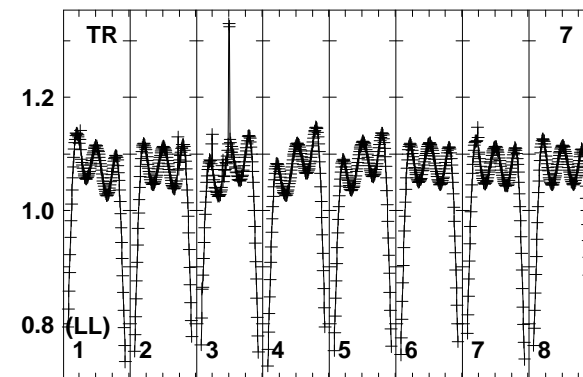
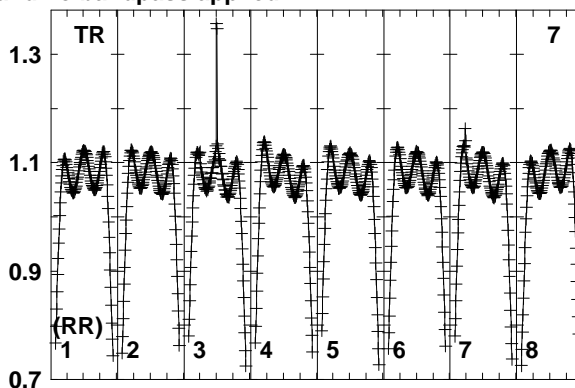
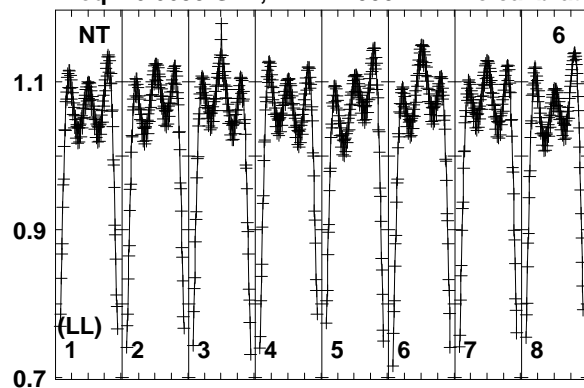
6664.06666.06668.06670.06672.06674.06676.06678.0
FREQ MHz

Lower frame: Real Jy
Total-power spectrum Antenna: WB (01)
Timerange: 00/06:23:07 to 00/06:25:05

Plot file version 110 created 24-OCT-2018 17:22:20

G25.65+1.05 EM117N 1.UVDATA.1

Freq = 6.6635 GHz, Bw = 2.000 MH No calibration applied and no bandpass applied



6664.06666.06668.06670.06672.06674.06676.06678.0
FREQ MHz

Lower frame: Real Jy

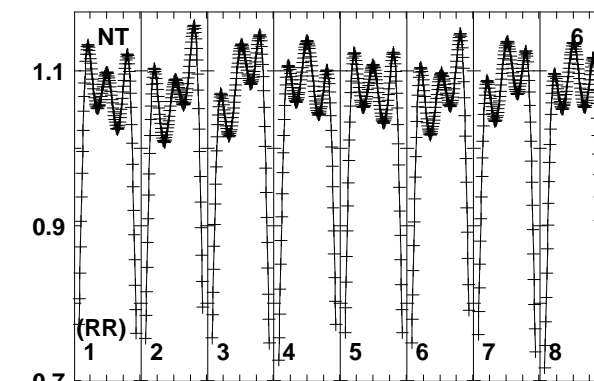
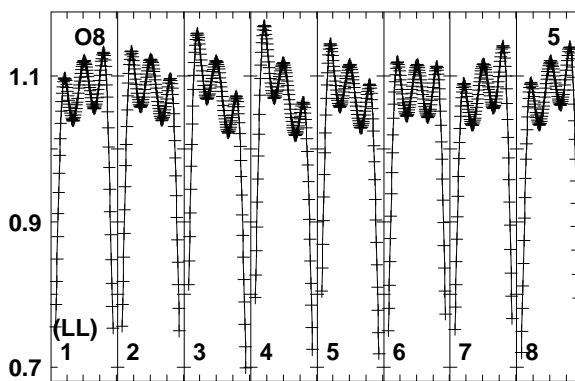
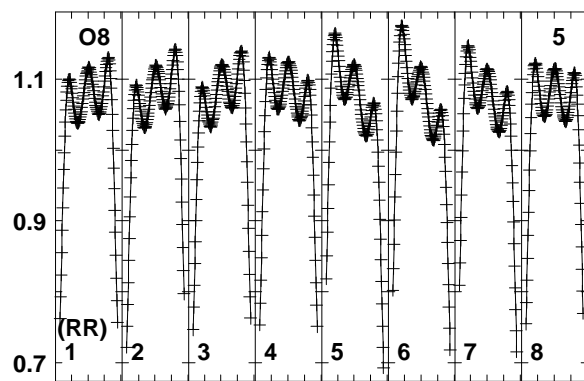
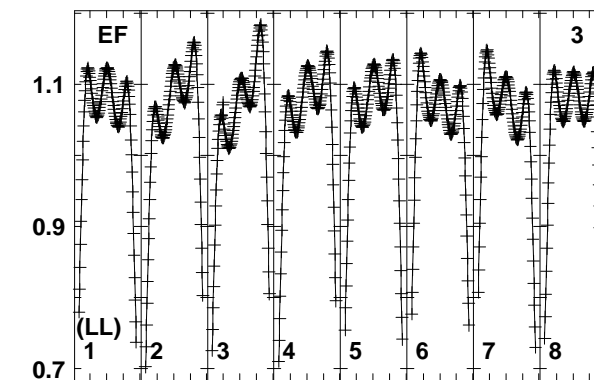
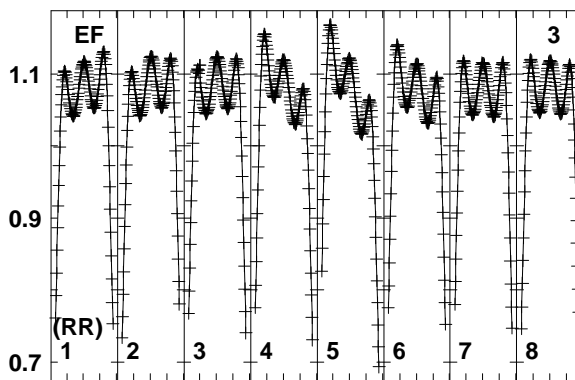
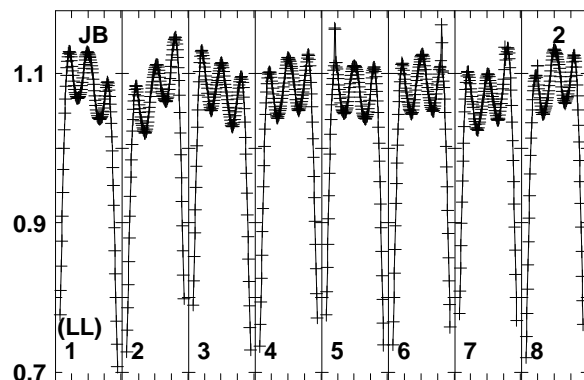
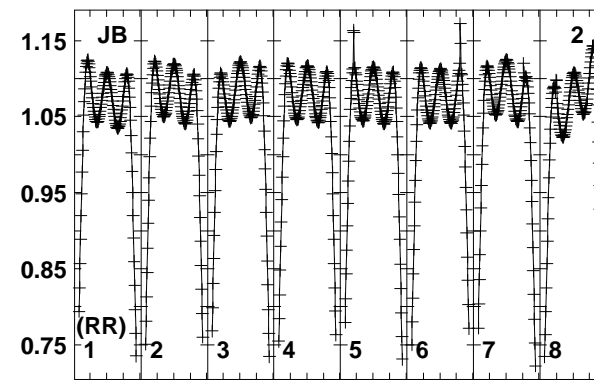
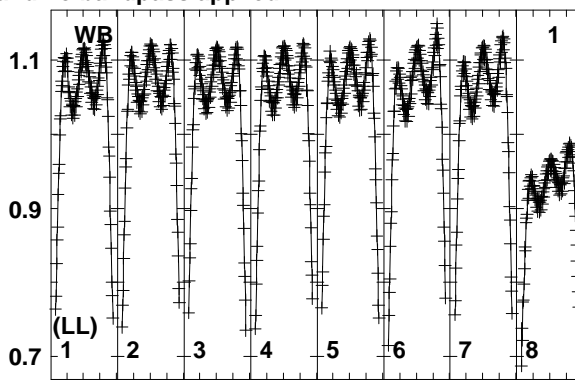
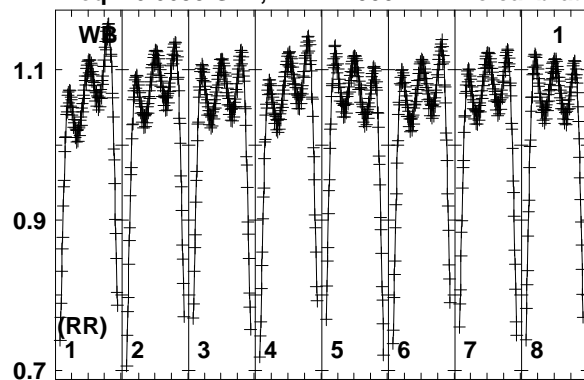
Total-power spectrum Antenna: NT (06)

Timerange: 00/06:23:07 to 00/06:25:05

Plot file version 111 created 24-OCT-2018 17:22:21

J1821-0502 EM117N 1.UVDATA.1

Freq = 6.6635 GHz, Bw = 2.000 MH No calibration applied and no bandpass applied



6664.06666.06668.06670.06672.06674.06676.06678.0
FREQ MHz

6664.06666.06668.06670.06672.06674.06676.06678.0
FREQ MHz

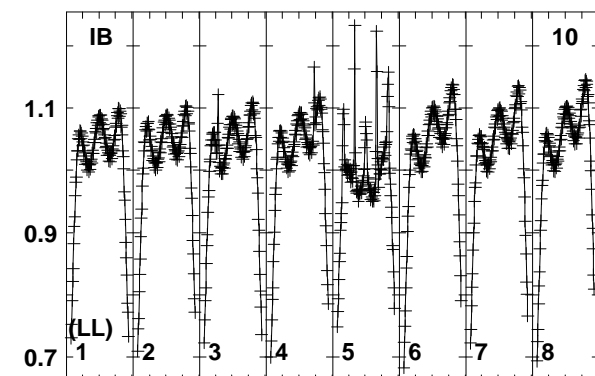
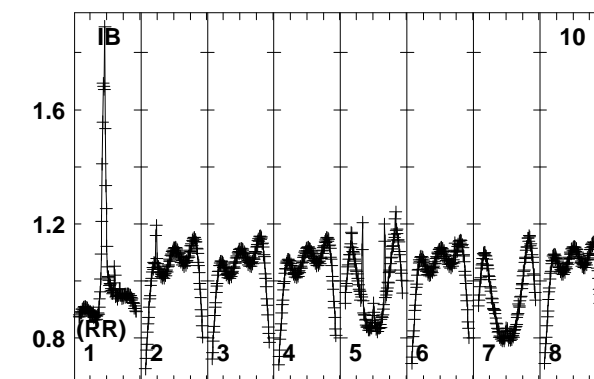
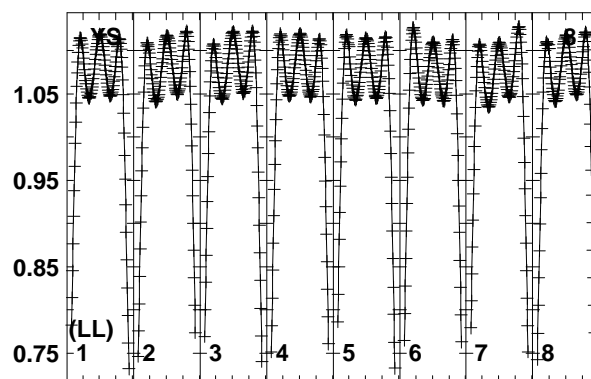
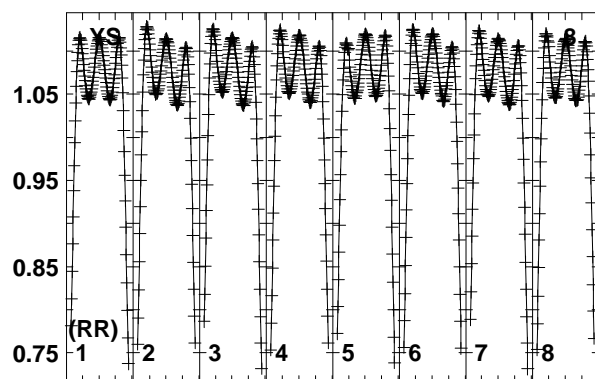
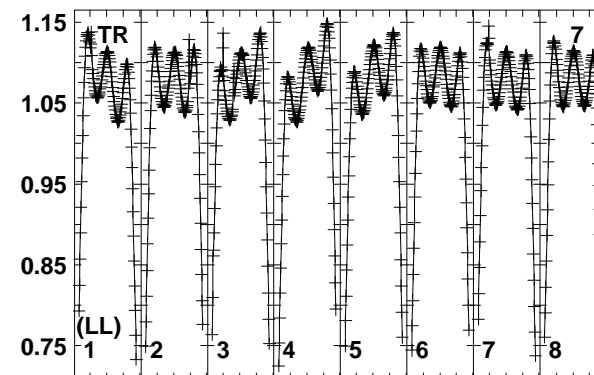
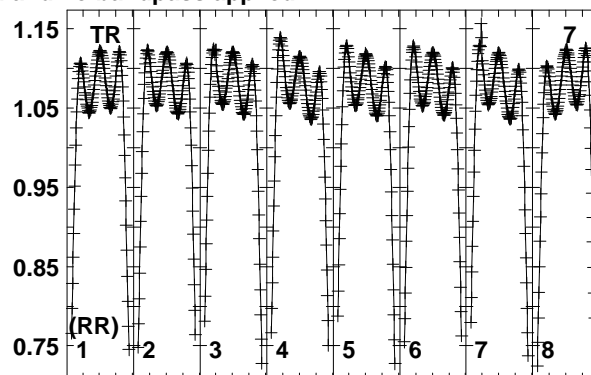
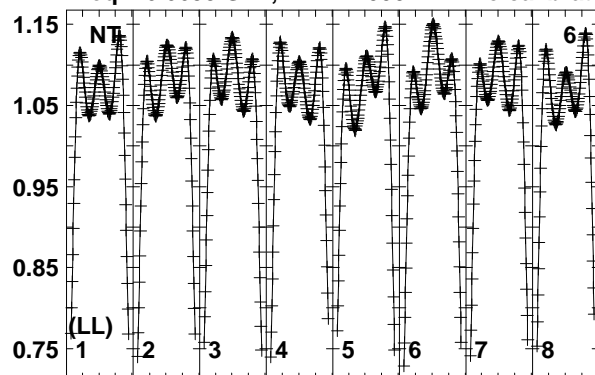
6664.06666.06668.06670.06672.06674.06676.06678.0
FREQ MHz

Lower frame: Real Jy
Total-power spectrum Antenna: WB (01)
Timerange: 00/06:25:07 to 00/06:28:05

Plot file version 112 created 24-OCT-2018 17:22:21

J1821-0502 EM117N 1.UVDATA.1

Freq = 6.6635 GHz, Bw = 2.000 MH No calibration applied and no bandpass applied



6664.06666.06668.06670.06672.06674.06676.06678.0

FREQ MHz

Lower frame: Real Jy

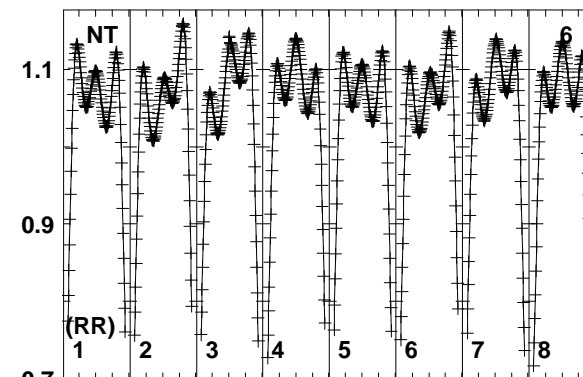
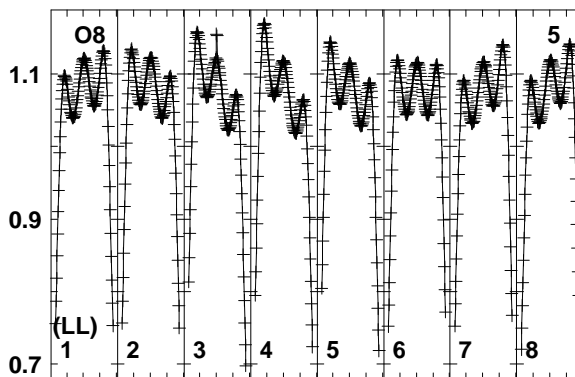
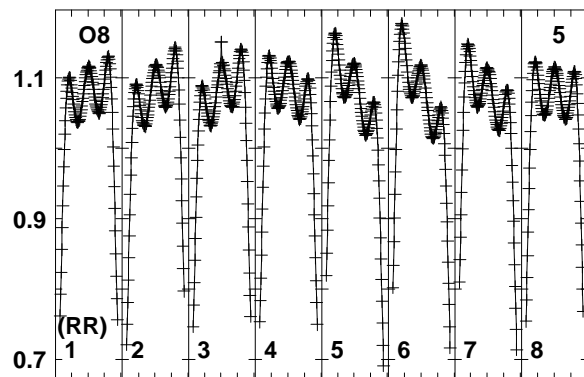
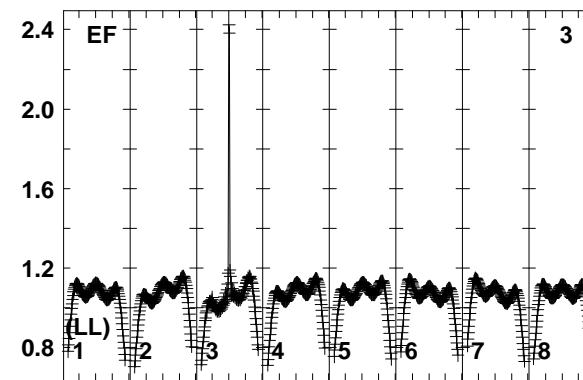
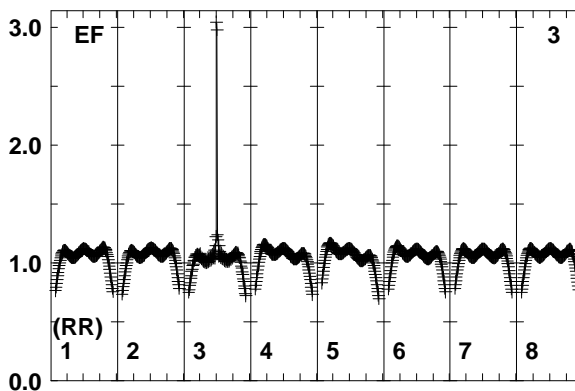
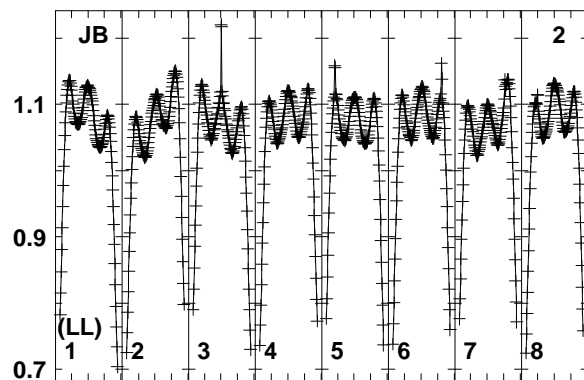
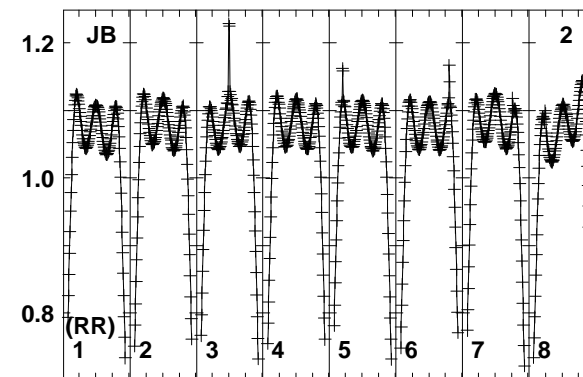
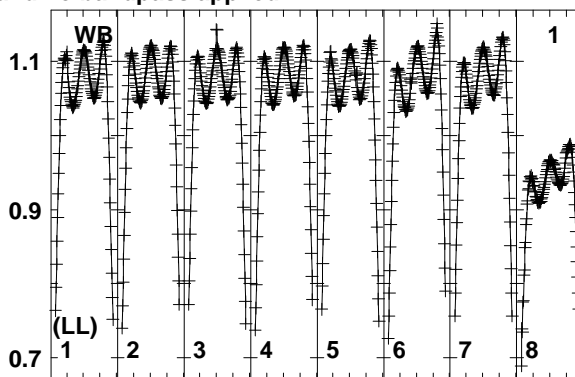
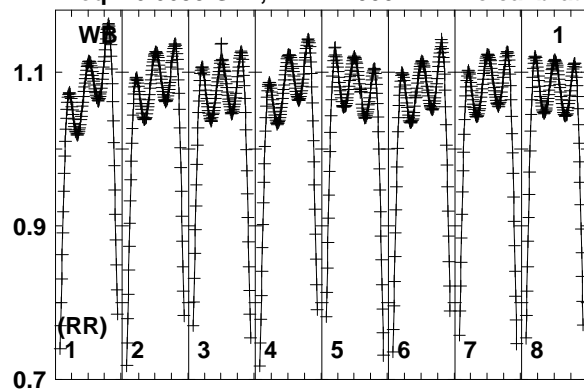
Total-power spectrum Antenna: NT (06)

Timerange: 00/06:25:07 to 00/06:28:05

Plot file version 113 created 24-OCT-2018 17:22:21

G25.65+1.05 EM117N 1.UVDATA.1

Freq = 6.6635 GHz, Bw = 2.000 MH No calibration applied and no bandpass applied



6664.06666.06668.06670.06672.06674.06676.06678.0
FREQ MHz

6664.06666.06668.06670.06672.06674.06676.06678.0
FREQ MHz

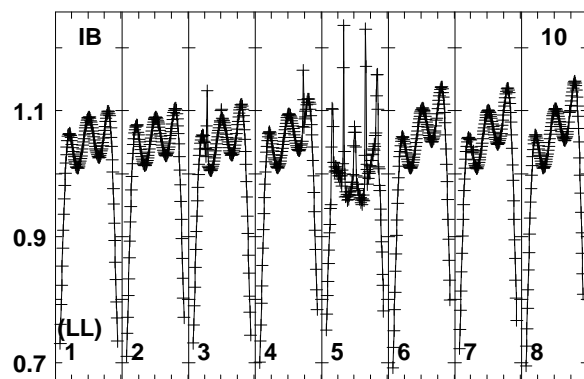
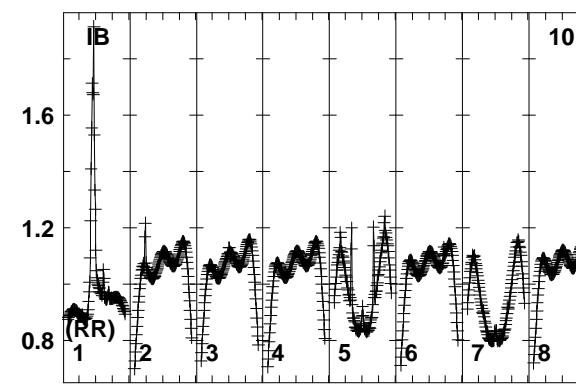
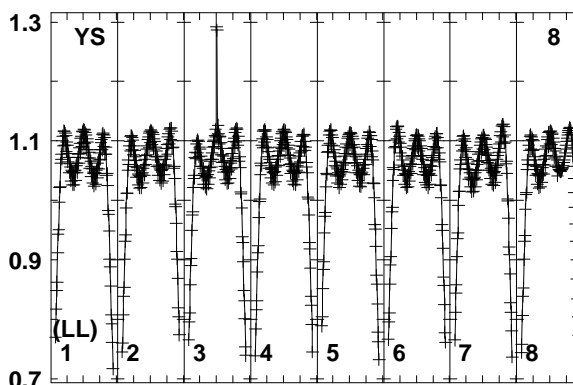
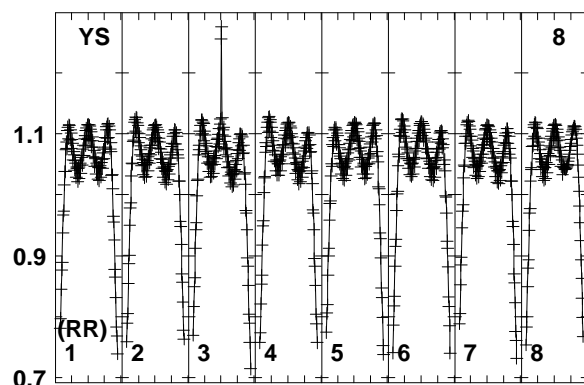
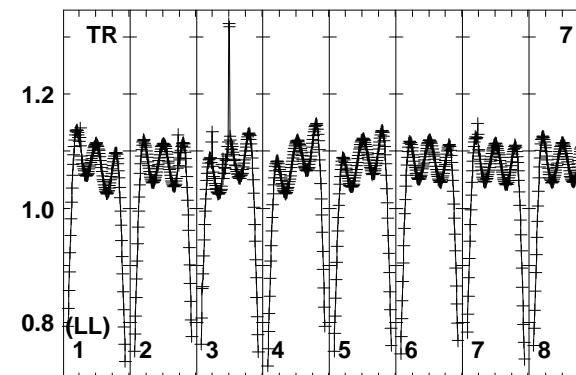
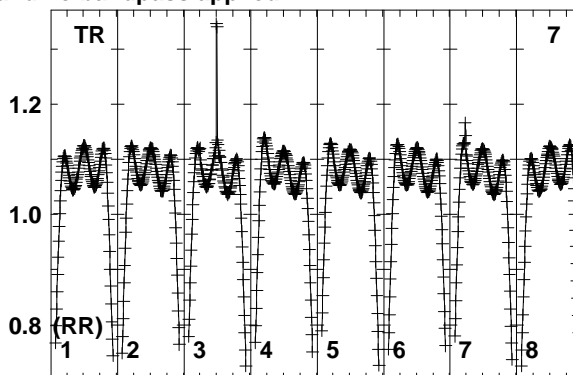
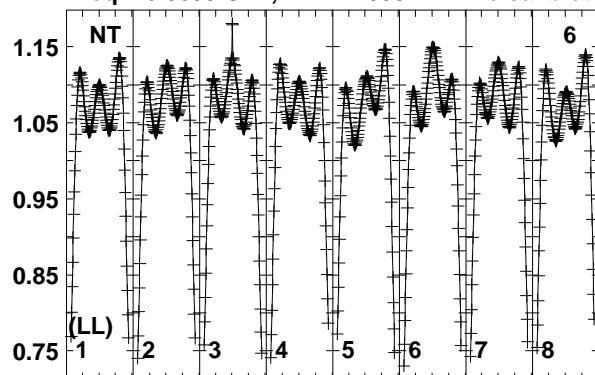
6664.06666.06668.06670.06672.06674.06676.06678.0
FREQ MHz

Lower frame: Real Jy
Total-power spectrum Antenna: WB (01)
Timerange: 00/06:28:07 to 00/06:30:05

Plot file version 114 created 24-OCT-2018 17:22:21

G25.65+1.05 EM117N 1.UVDATA.1

Freq = 6.6635 GHz, Bw = 2.000 MH No calibration applied and no bandpass applied



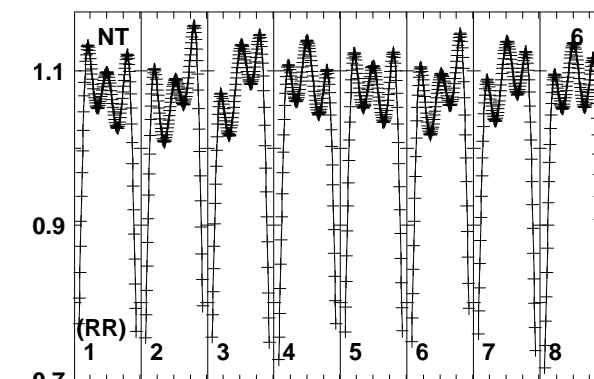
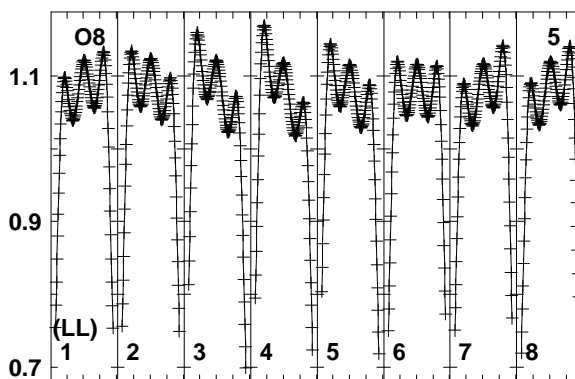
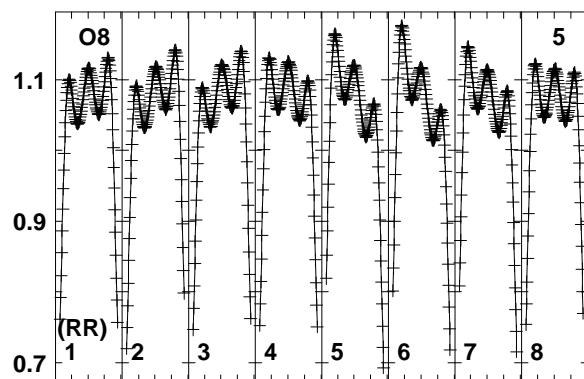
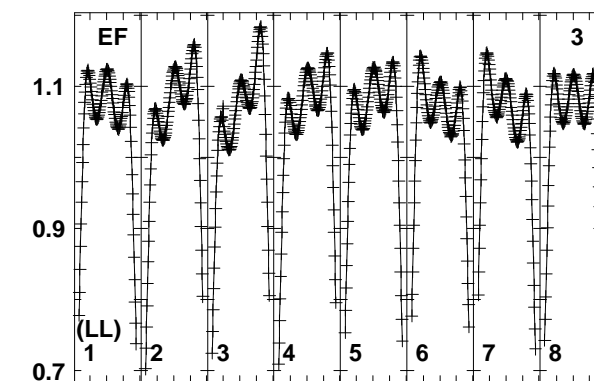
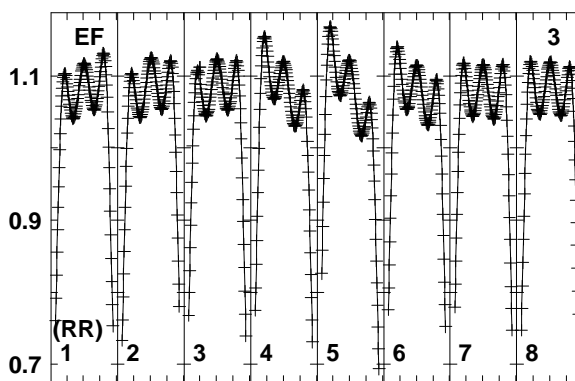
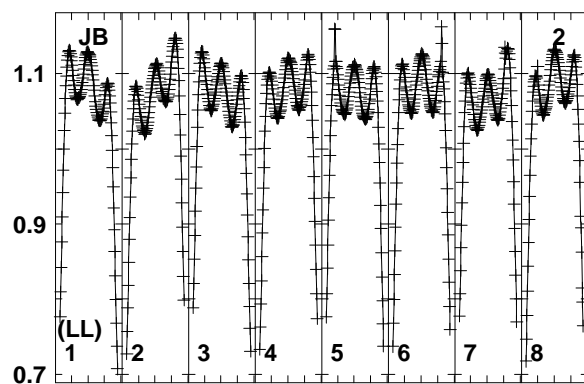
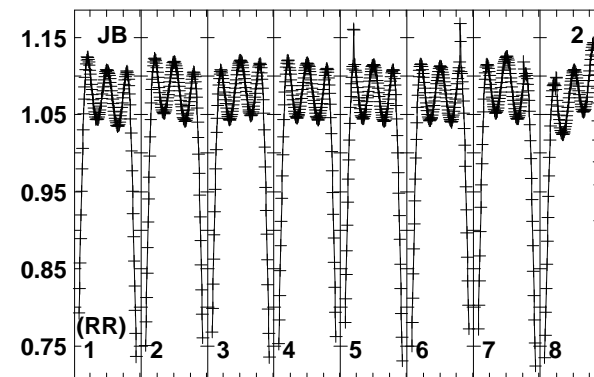
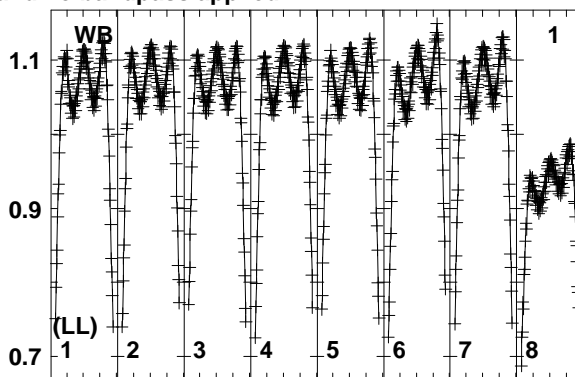
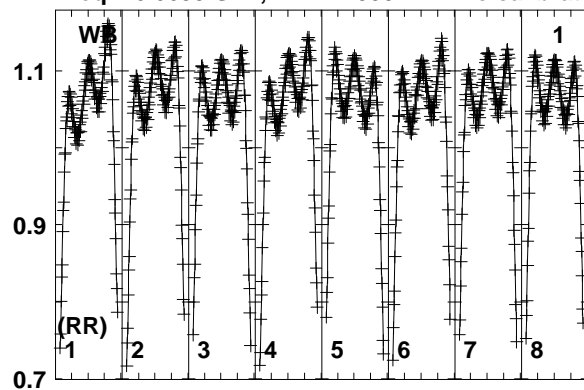
6664.06666.06668.06670.06672.06674.06676.06678.0
FREQ MHz

Lower frame: Real Jy
Total-power spectrum Antenna: NT (06)
Timerange: 00/06:28:07 to 00/06:30:05

Plot file version 115 created 24-OCT-2018 17:22:22

J1821-0502 EM117N 1.UVDATA.1

Freq = 6.6635 GHz, Bw = 2.000 MH No calibration applied and no bandpass applied



6664.06666.06668.06670.06672.06674.06676.06678.0
FREQ MHz

6664.06666.06668.06670.06672.06674.06676.06678.0
FREQ MHz

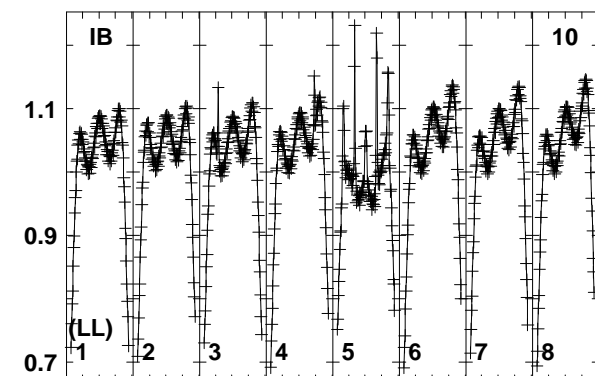
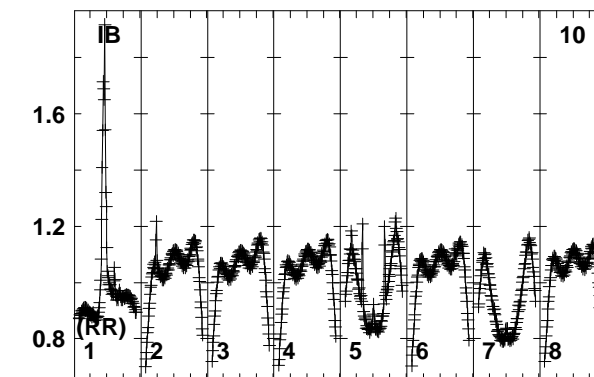
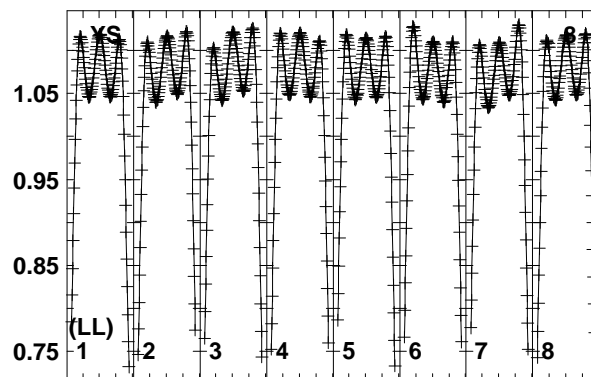
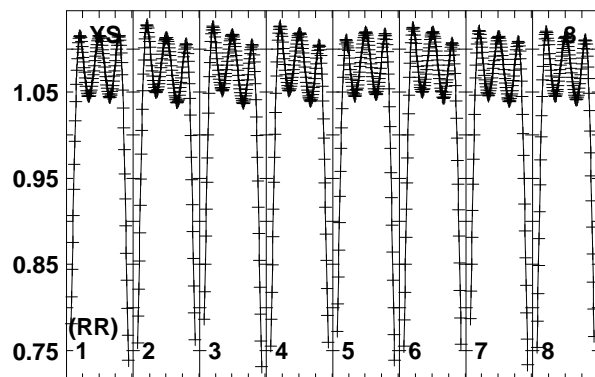
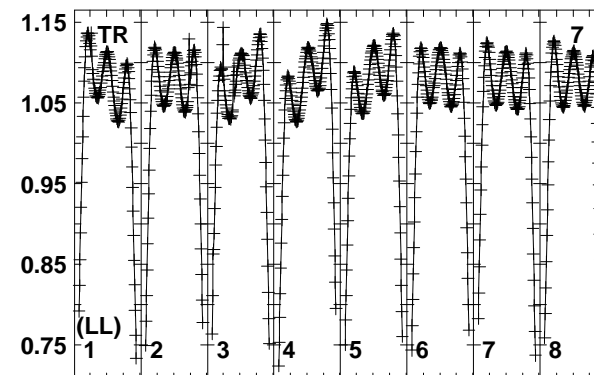
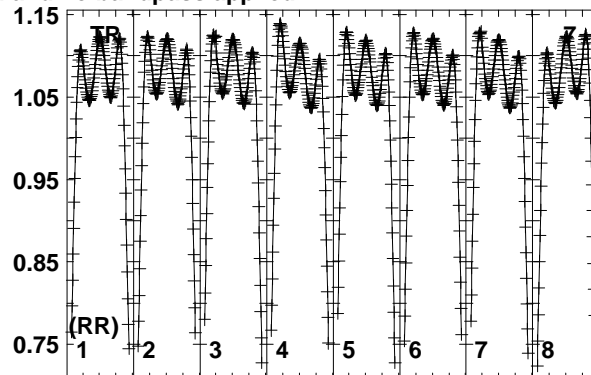
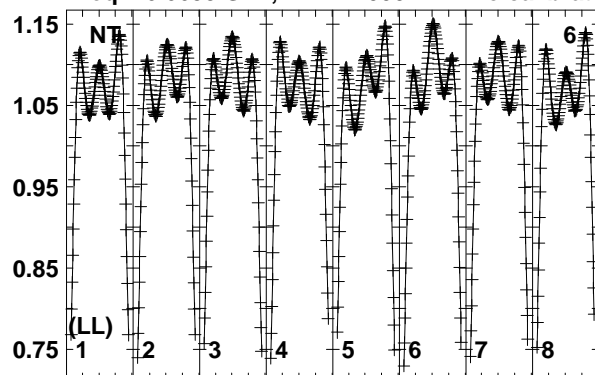
6664.06666.06668.06670.06672.06674.06676.06678.0
FREQ MHz

Lower frame: Real Jy
Total-power spectrum Antenna: WB (01)
Timerange: 00/06:30:07 to 00/06:33:05

Plot file version 116 created 24-OCT-2018 17:22:22

J1821-0502 EM117N 1.UVDATA.1

Freq = 6.6635 GHz, Bw = 2.000 MH No calibration applied and no bandpass applied



6664.06666.06668.06670.06672.06674.06676.06678.0

FREQ MHz

Lower frame: Real Jy

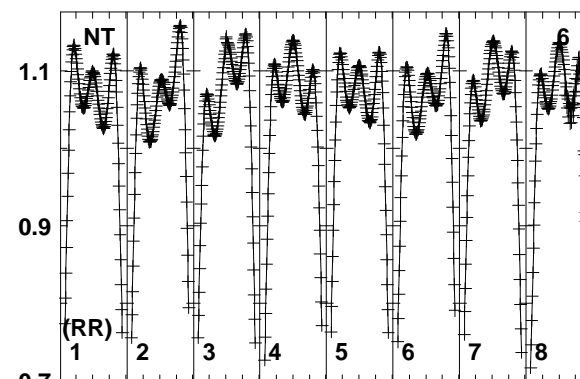
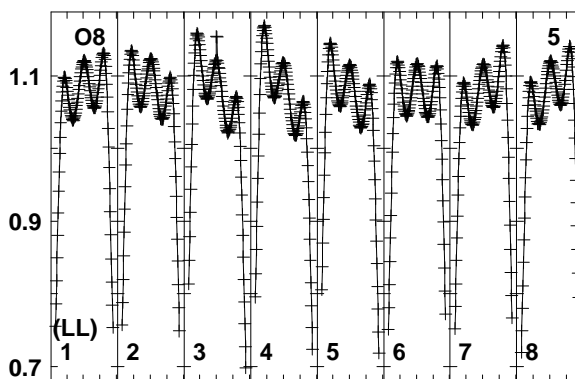
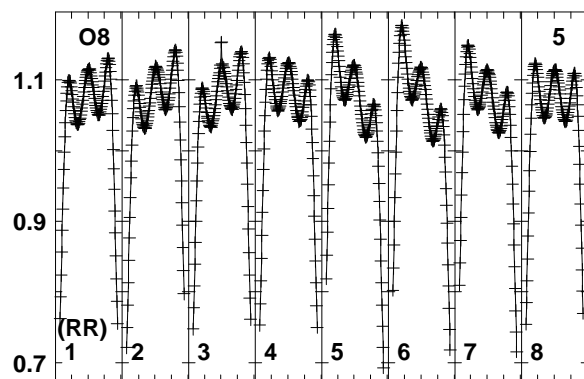
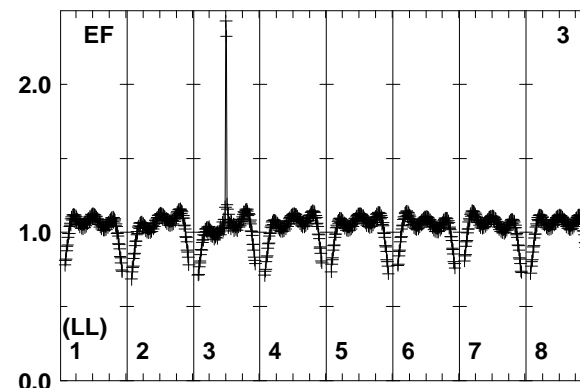
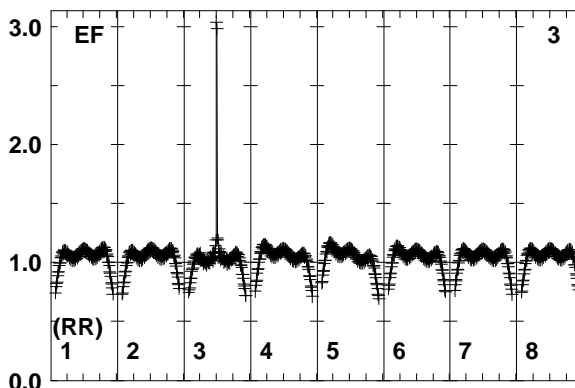
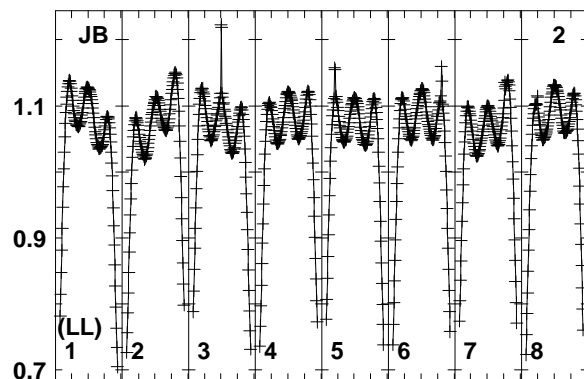
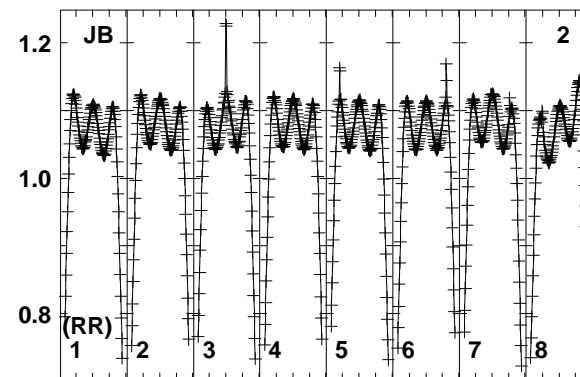
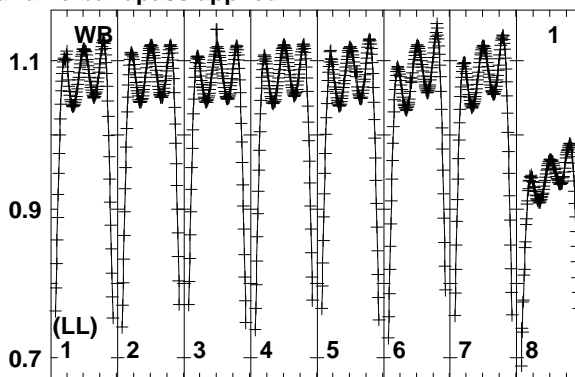
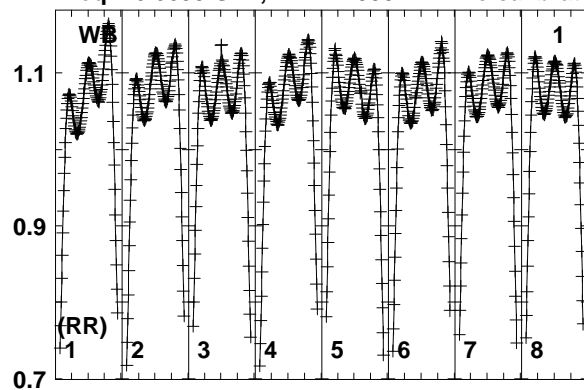
Total-power spectrum Antenna: NT (06)

Timerange: 00/06:30:07 to 00/06:33:05

Plot file version 117 created 24-OCT-2018 17:22:22

G25.65+1.05 EM117N 1.UVDATA.1

Freq = 6.6635 GHz, Bw = 2.000 MH No calibration applied and no bandpass applied



6664.06666.06668.06670.06672.06674.06676.06678.0
FREQ MHz

6664.06666.06668.06670.06672.06674.06676.06678.0
FREQ MHz

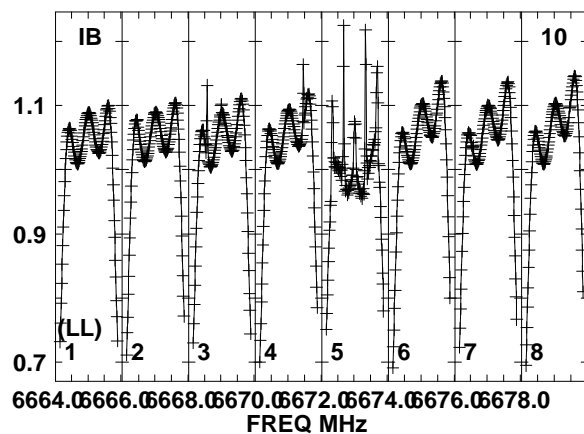
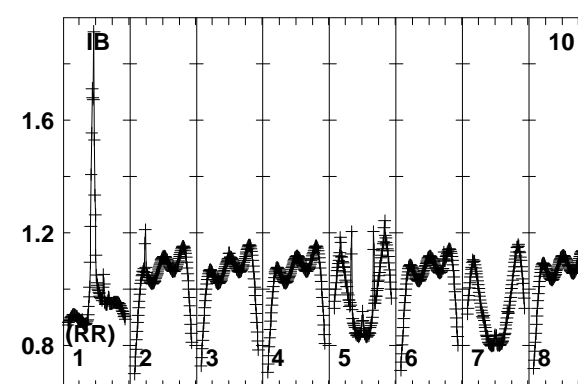
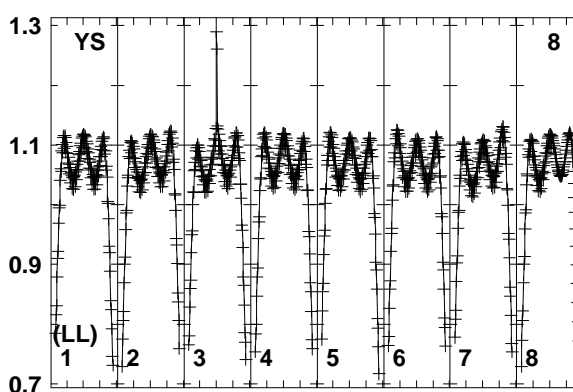
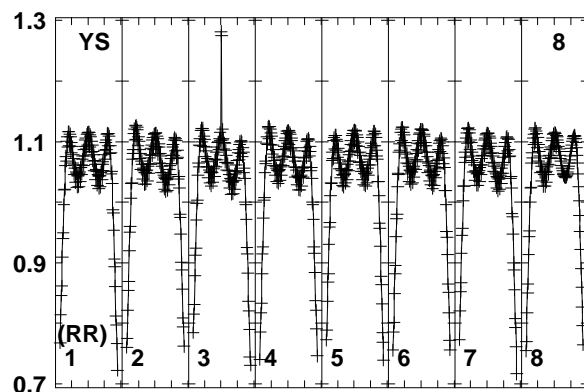
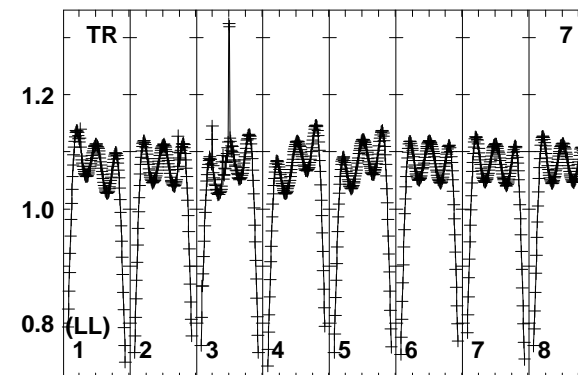
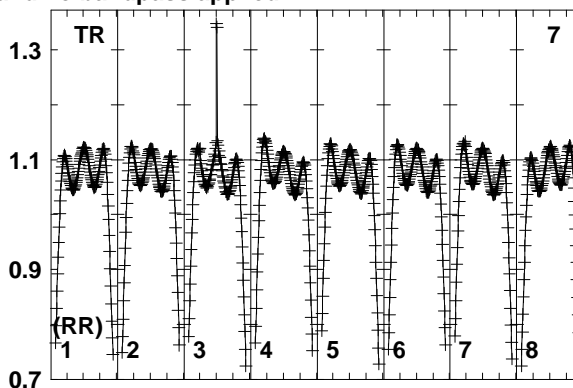
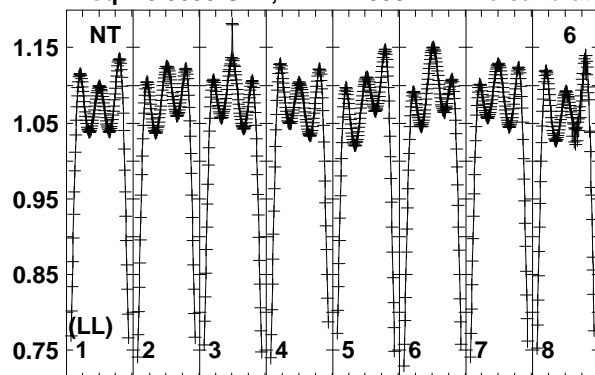
6664.06666.06668.06670.06672.06674.06676.06678.0
FREQ MHz

Lower frame: Real Jy
Total-power spectrum Antenna: WB (01)
Timerange: 00/06:33:07 to 00/06:35:05

Plot file version 118 created 24-OCT-2018 17:22:23

G25.65+1.05 EM117N 1.UVDATA.1

Freq = 6.6635 GHz, Bw = 2.000 MH No calibration applied and no bandpass applied



6664.06666.06668.06670.06672.06674.06676.06678.0

FREQ MHz

Lower frame: Real Jy

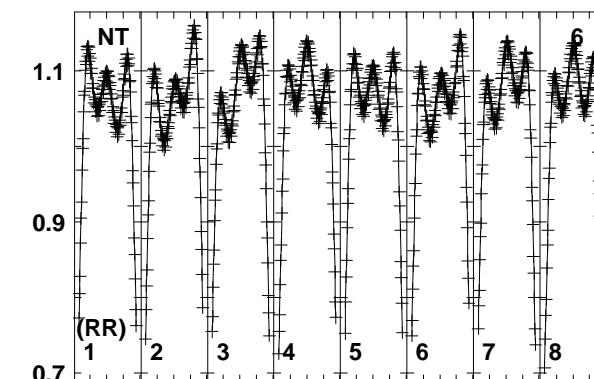
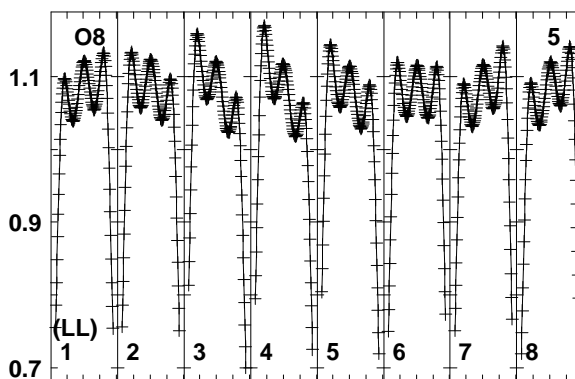
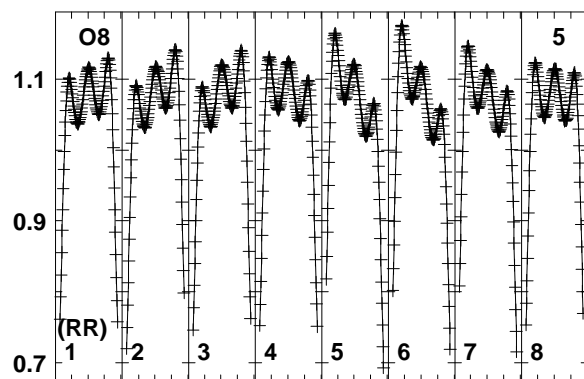
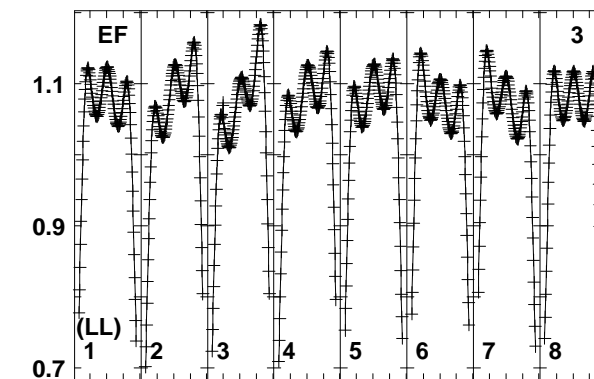
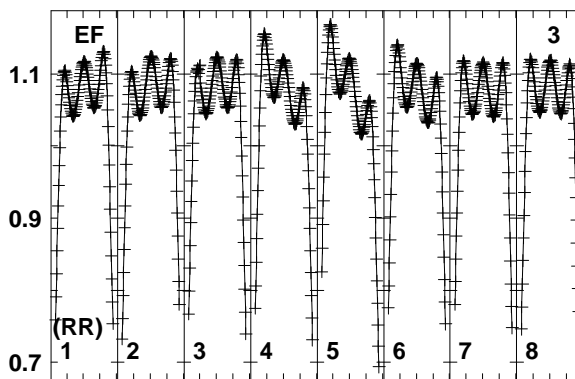
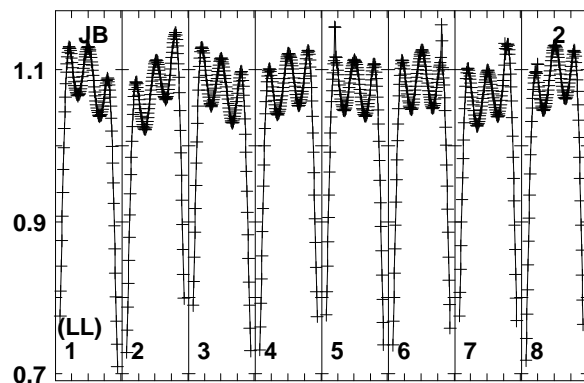
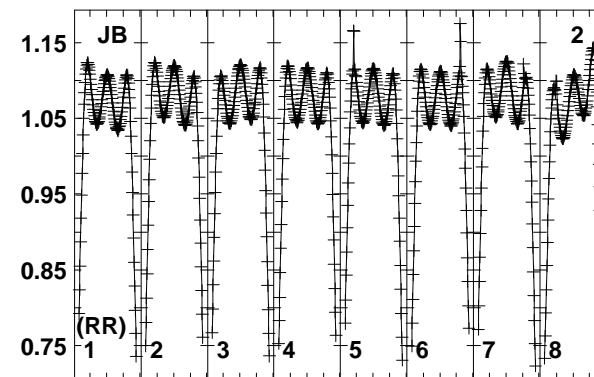
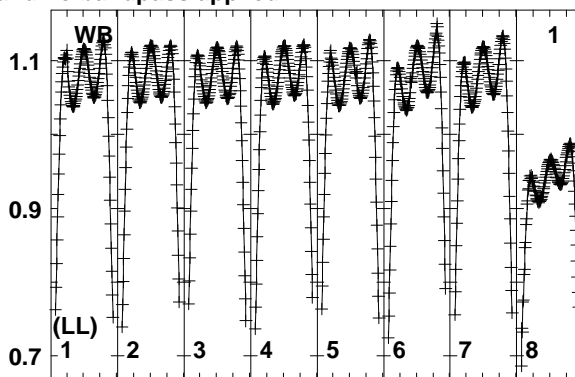
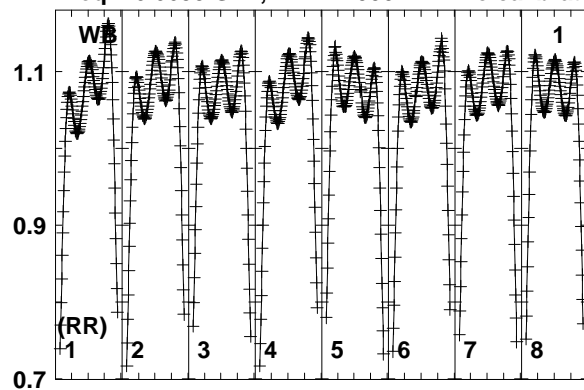
Total-power spectrum Antenna: NT (06)

Timerange: 00/06:33:07 to 00/06:35:05

Plot file version 119 created 24-OCT-2018 17:22:23

J1821-0502 EM117N 1.UVDATA.1

Freq = 6.6635 GHz, Bw = 2.000 MH No calibration applied and no bandpass applied



6664.06666.06668.06670.06672.06674.06676.06678.0
FREQ MHz

6664.06666.06668.06670.06672.06674.06676.06678.0
FREQ MHz

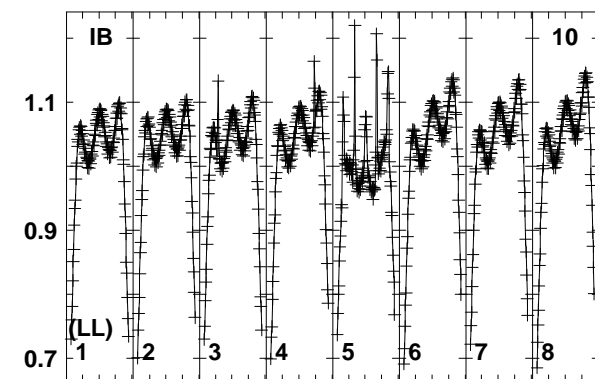
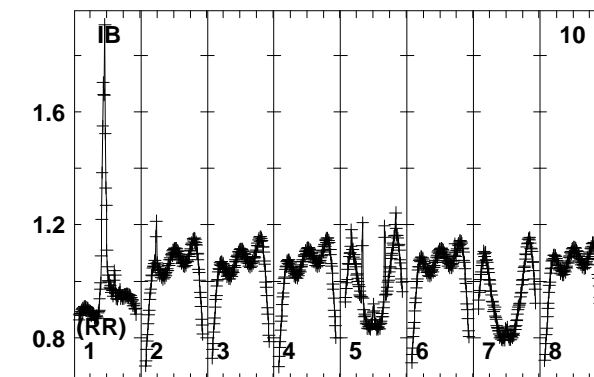
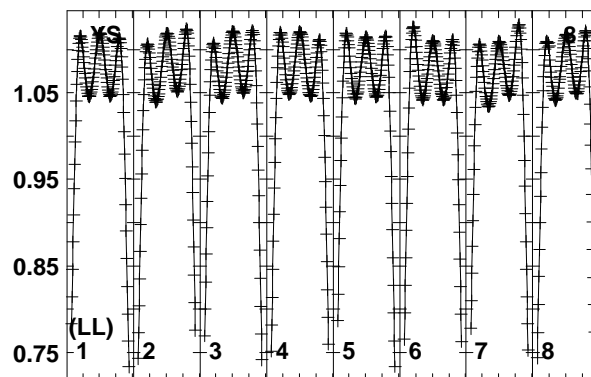
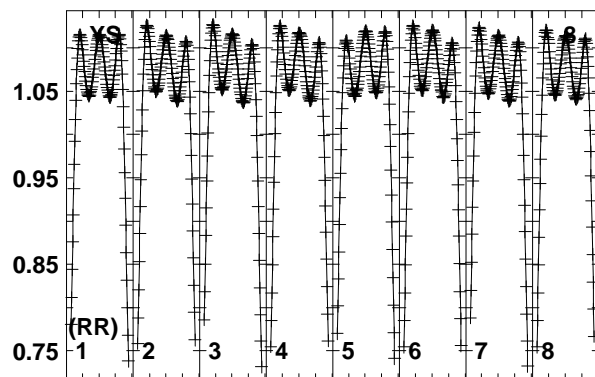
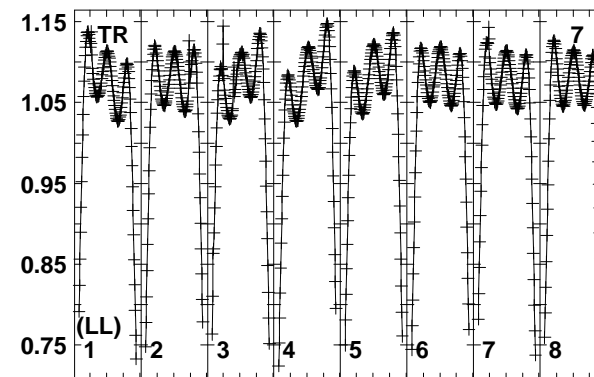
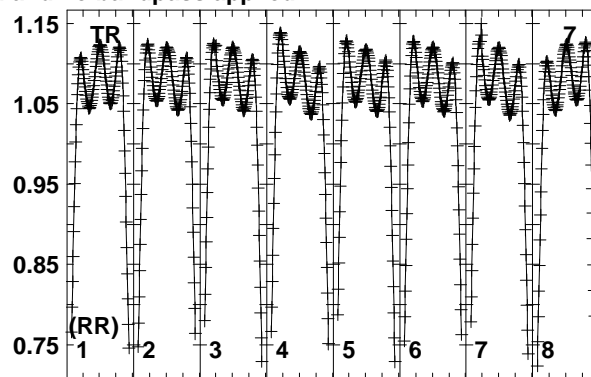
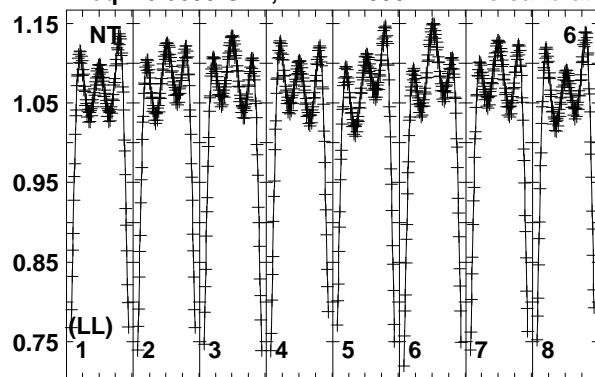
6664.06666.06668.06670.06672.06674.06676.06678.0
FREQ MHz

Lower frame: Real Jy
Total-power spectrum Antenna: WB (01)
Timerange: 00/06:35:52 to 00/06:38:40

Plot file version 120 created 24-OCT-2018 17:22:23

J1821-0502 EM117N 1.UVDATA.1

Freq = 6.6635 GHz, Bw = 2.000 MH No calibration applied and no bandpass applied



6664.06666.06668.06670.06672.06674.06676.06678.0

FREQ MHz

Lower frame: Real Jy

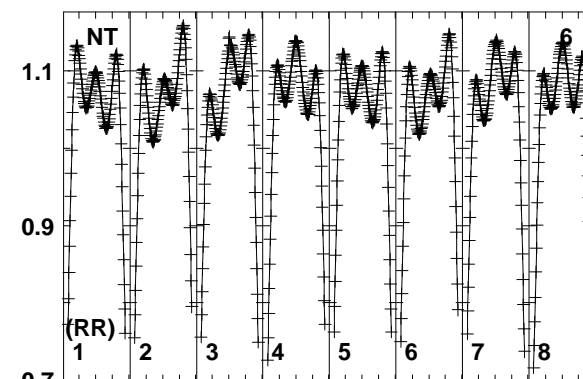
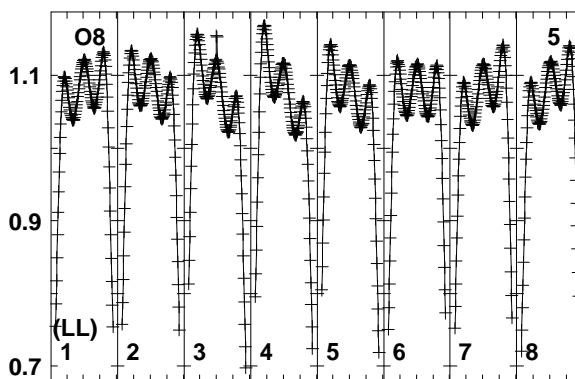
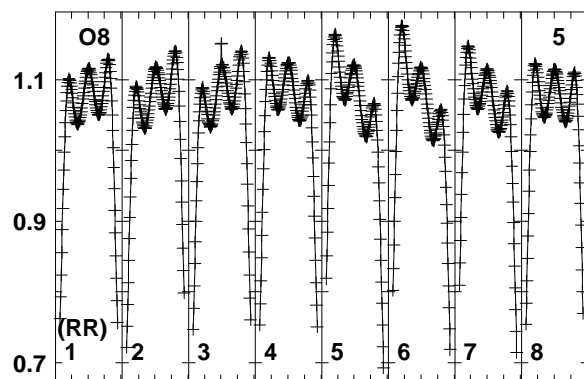
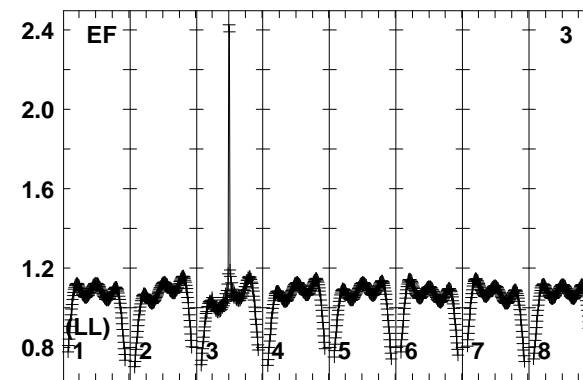
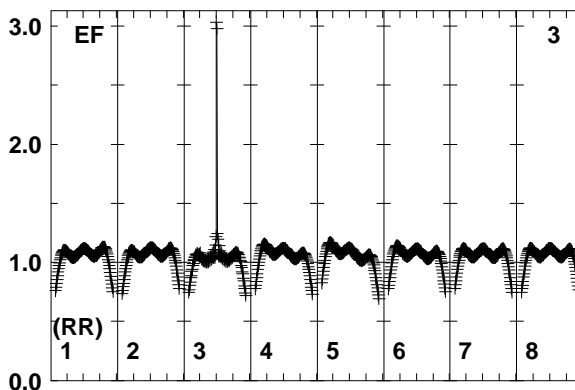
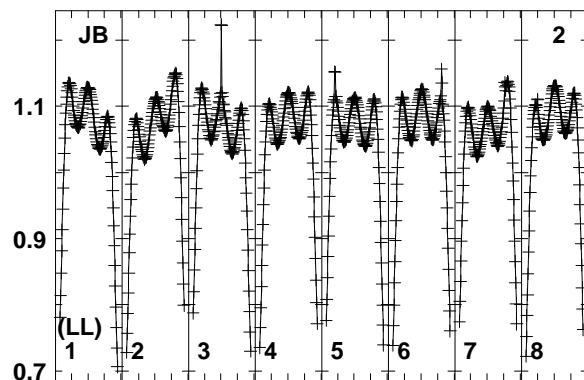
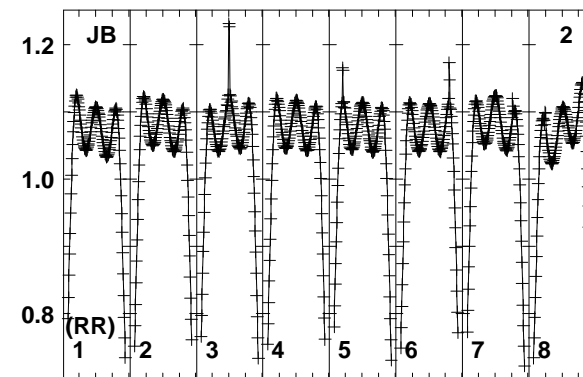
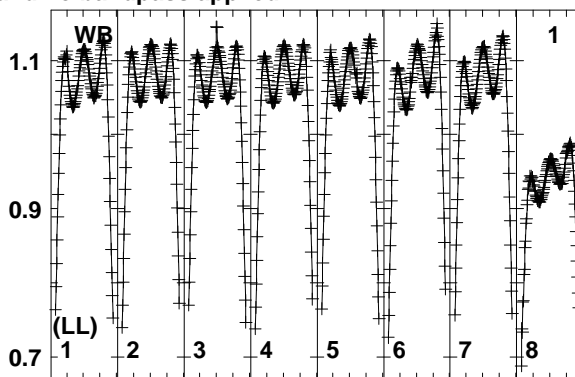
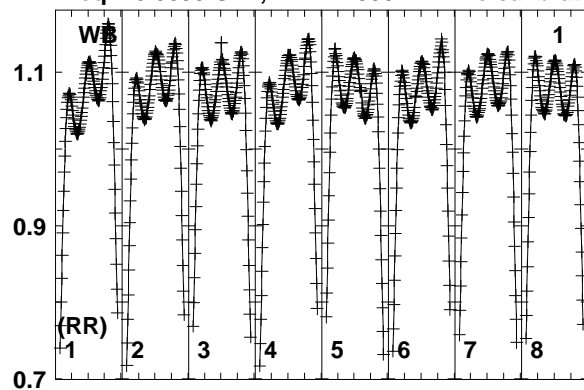
Total-power spectrum Antenna: NT (06)

Timerange: 00/06:35:52 to 00/06:38:40

Plot file version 121 created 24-OCT-2018 17:22:23

G25.65+1.05 EM117N 1.UVDATA.1

Freq = 6.6635 GHz, Bw = 2.000 MH No calibration applied and no bandpass applied



6664.06666.06668.06670.06672.06674.06676.06678.0
FREQ MHz

6664.06666.06668.06670.06672.06674.06676.06678.0
FREQ MHz

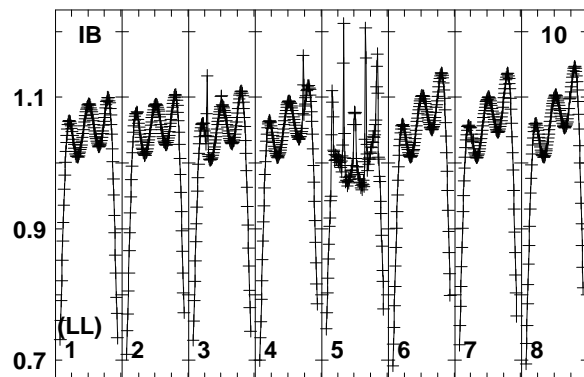
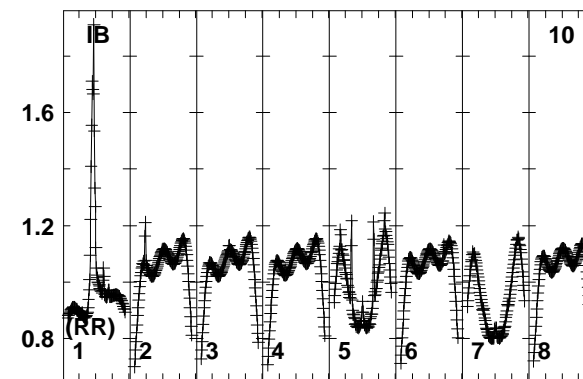
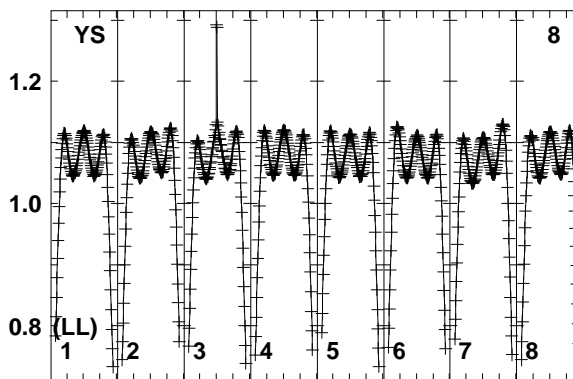
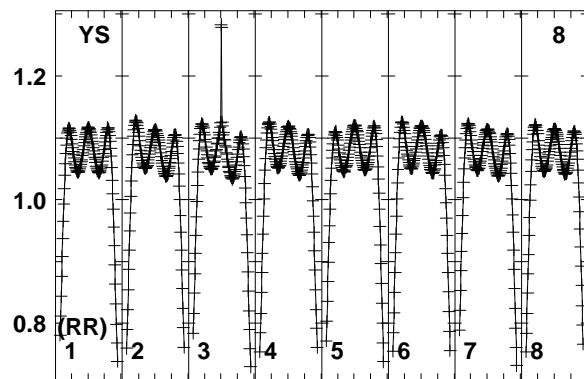
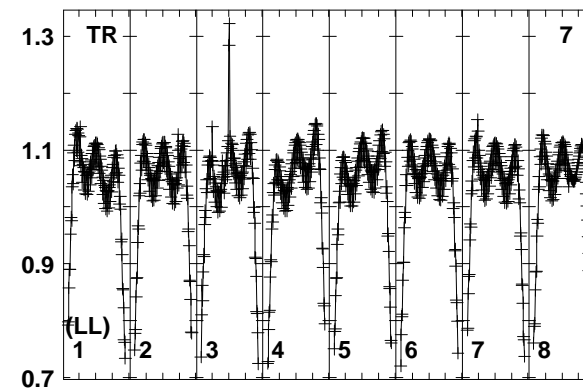
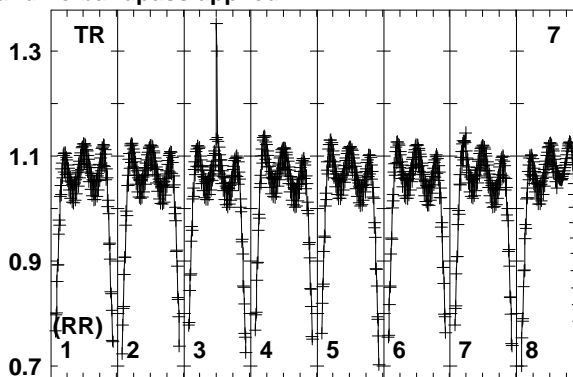
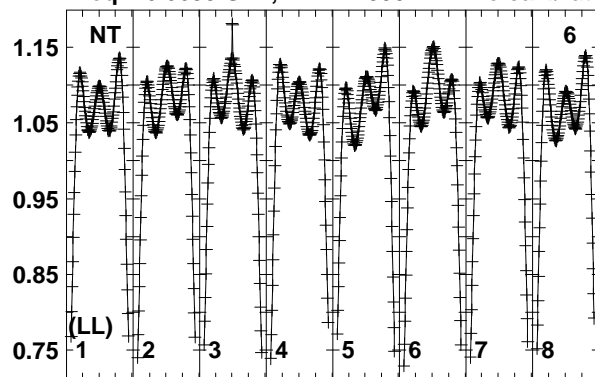
6664.06666.06668.06670.06672.06674.06676.06678.0
FREQ MHz

Lower frame: Real Jy
Total-power spectrum Antenna: WB (01)
Timerange: 00/06:38:42 to 00/06:40:40

Plot file version 122 created 24-OCT-2018 17:22:24

G25.65+1.05 EM117N 1.UVDATA.1

Freq = 6.6635 GHz, Bw = 2.000 MH No calibration applied and no bandpass applied



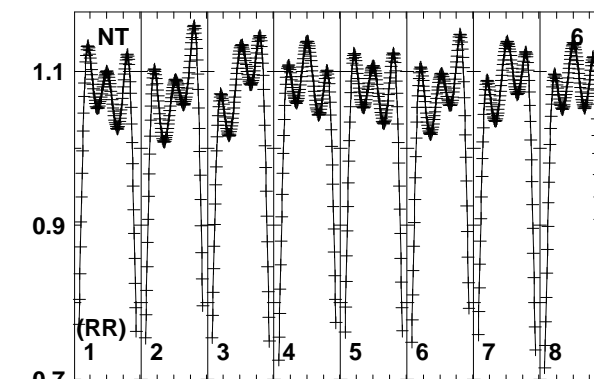
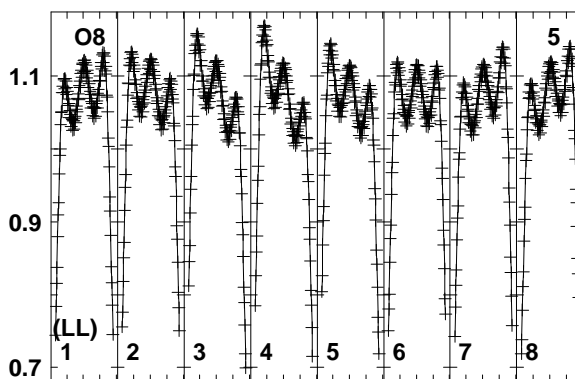
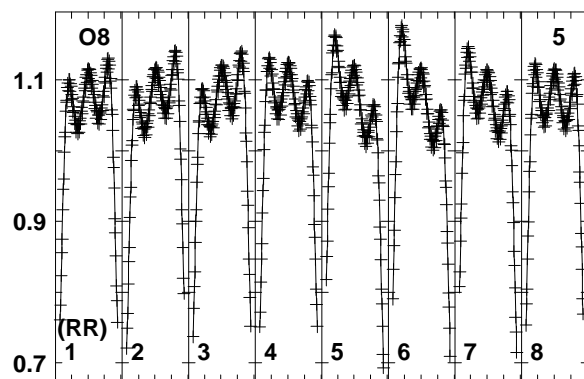
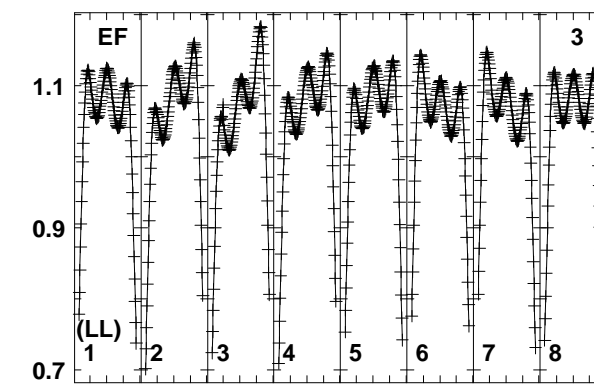
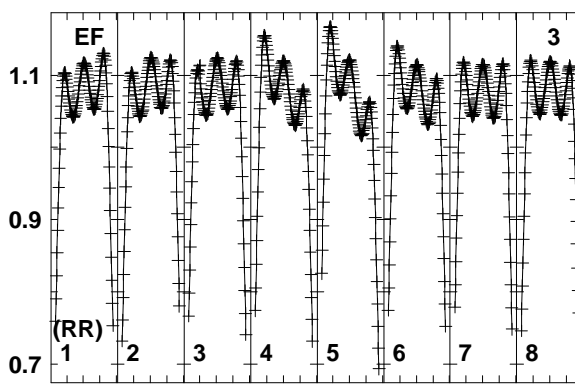
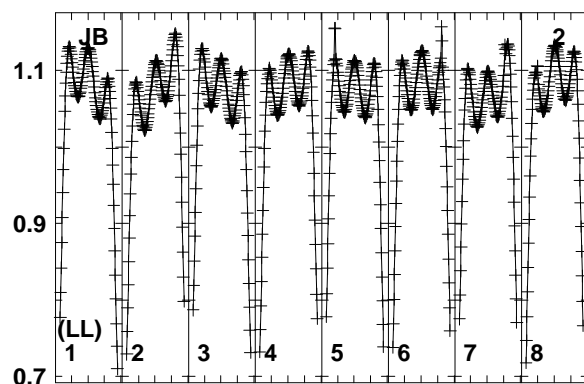
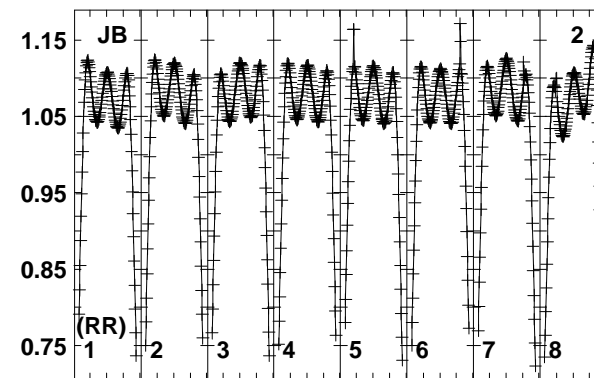
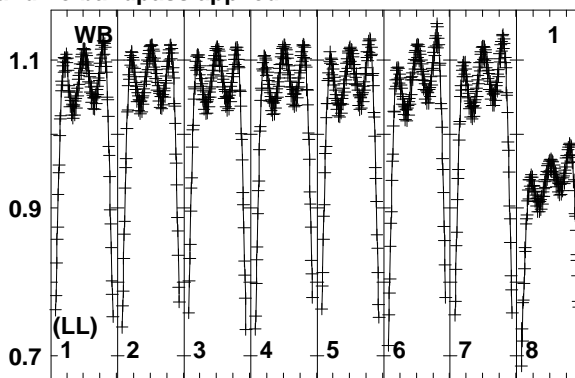
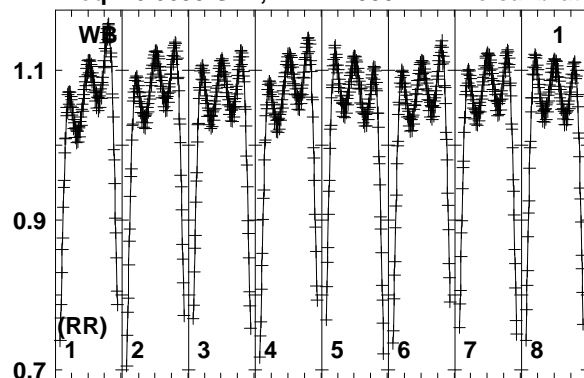
6664.06666.06668.06670.06672.06674.06676.06678.0
FREQ MHz

Lower frame: Real Jy
Total-power spectrum Antenna: NT (06)
Timerange: 00/06:38:42 to 00/06:40:40

Plot file version 123 created 24-OCT-2018 17:22:24

J1821-0502 EM117N 1.UVDATA.1

Freq = 6.6635 GHz, Bw = 2.000 MH No calibration applied and no bandpass applied



6664.06666.06668.06670.06672.06674.06676.06678.0
FREQ MHz

6664.06666.06668.06670.06672.06674.06676.06678.0
FREQ MHz

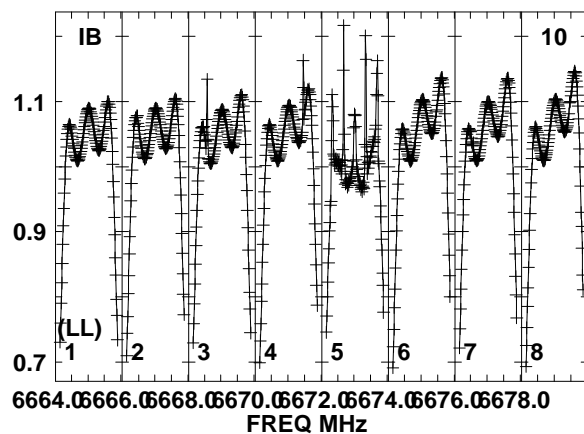
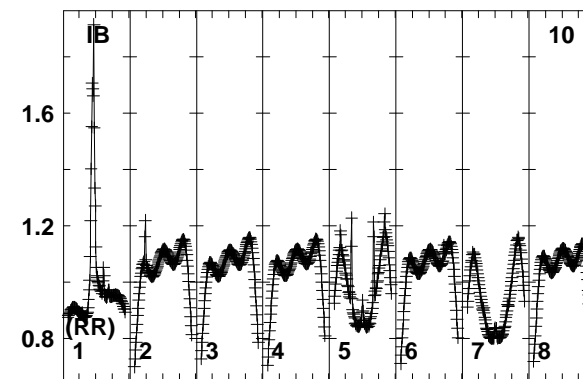
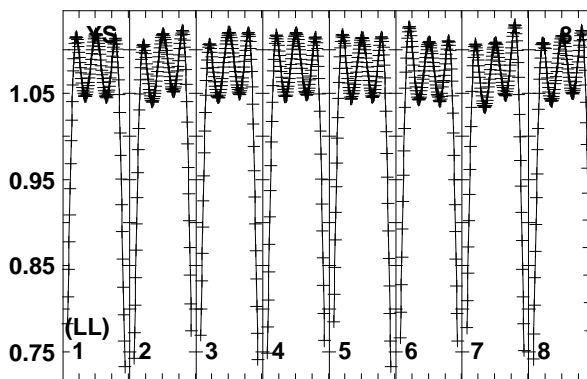
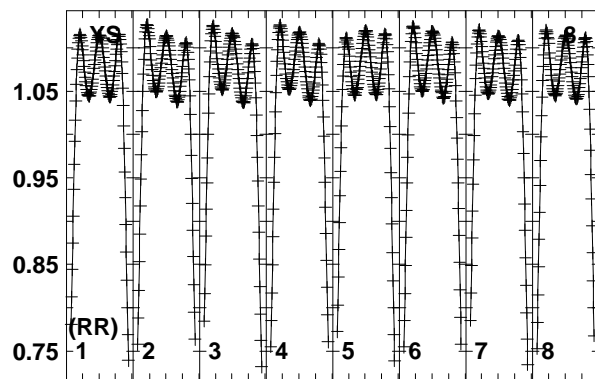
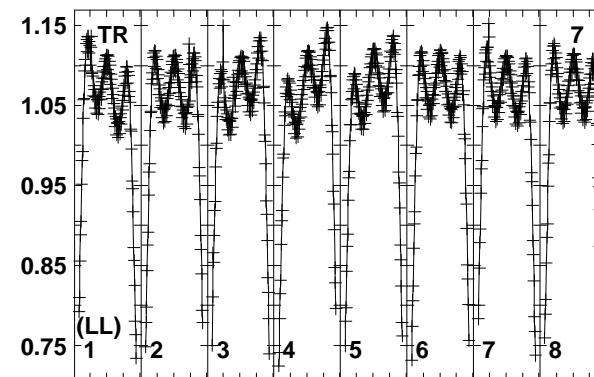
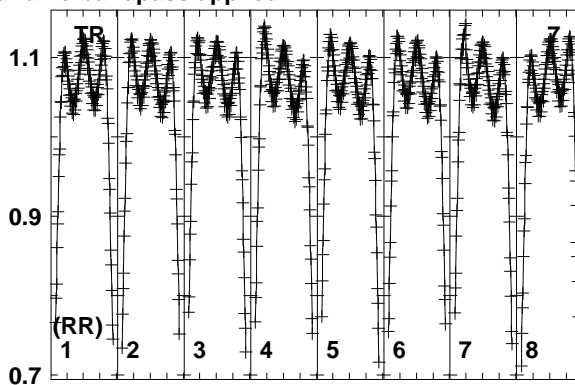
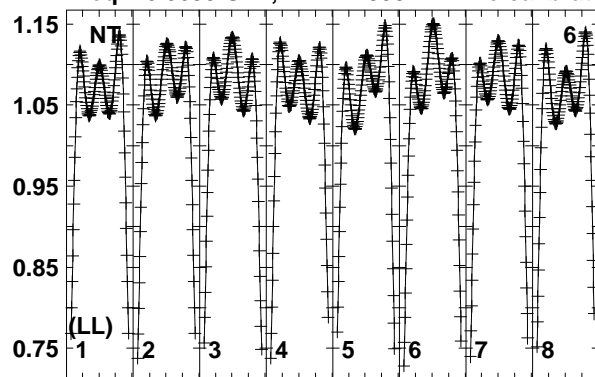
6664.06666.06668.06670.06672.06674.06676.06678.0
FREQ MHz

Lower frame: Real Jy
Total-power spectrum Antenna: WB (01)
Timerange: 00/06:40:42 to 00/06:43:40

Plot file version 124 created 24-OCT-2018 17:22:24

J1821-0502 EM117N 1.UVDATA.1

Freq = 6.6635 GHz, Bw = 2.000 MH No calibration applied and no bandpass applied



6664.06666.06668.06670.06672.06674.06676.06678.0

FREQ MHz

Lower frame: Real Jy

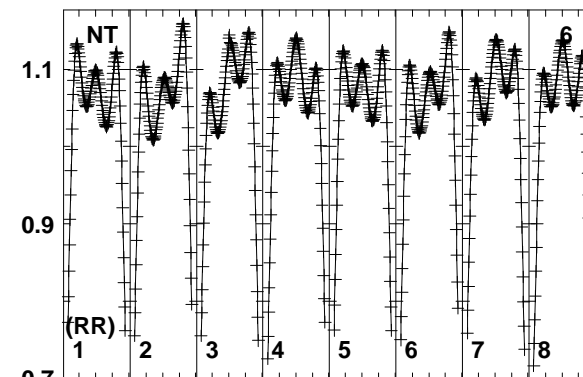
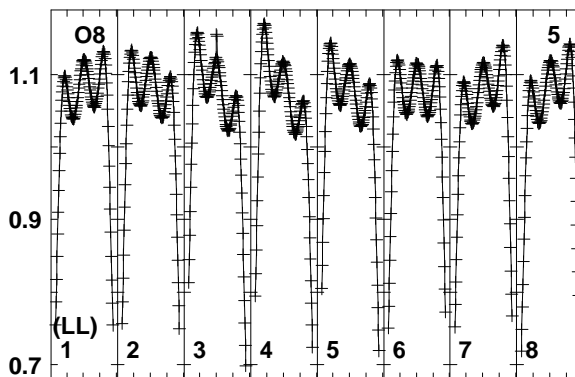
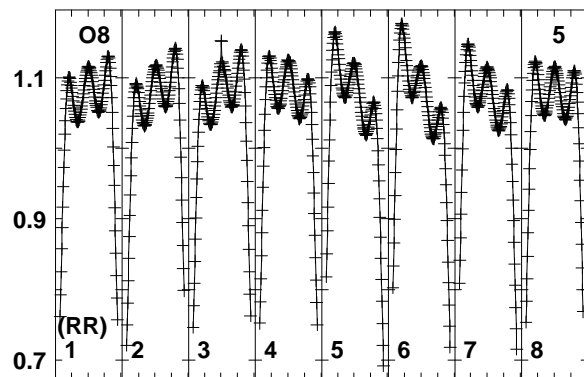
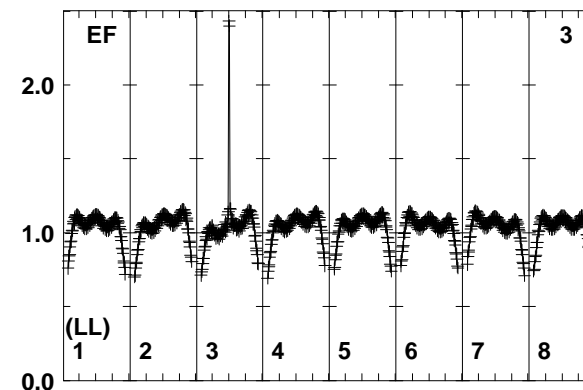
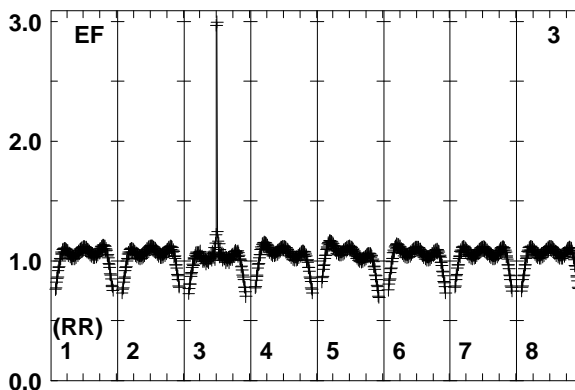
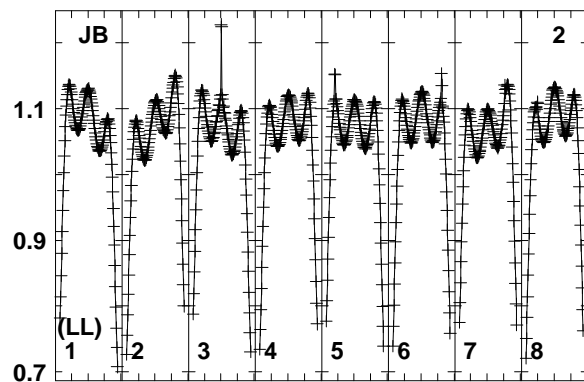
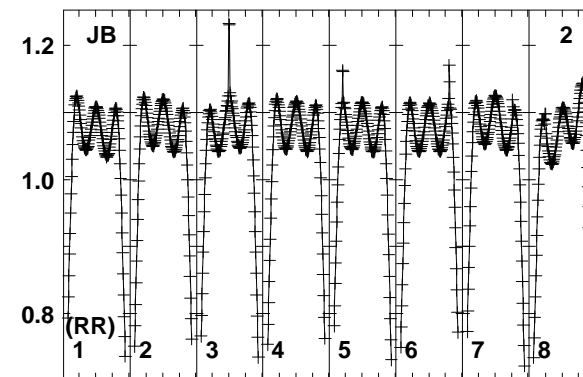
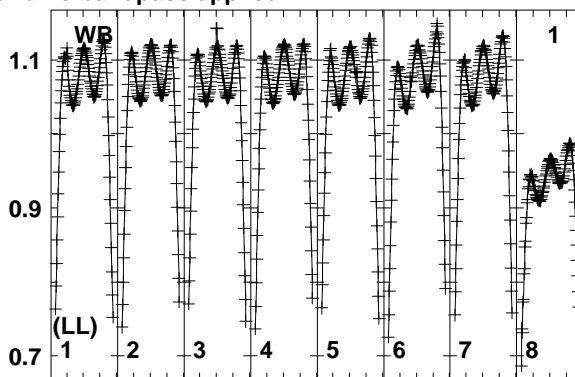
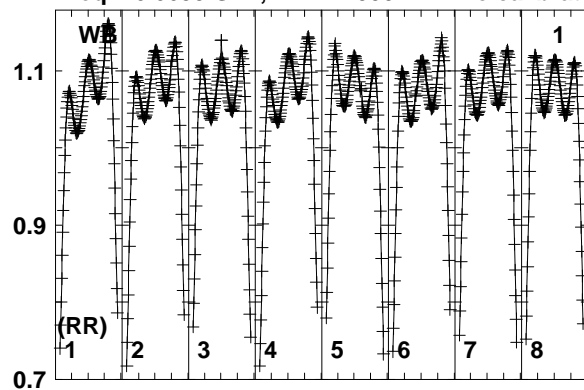
Total-power spectrum Antenna: NT (06)

Timerange: 00/06:40:42 to 00/06:43:40

Plot file version 125 created 24-OCT-2018 17:22:24

G25.65+1.05 EM117N 1.UVDATA.1

Freq = 6.6635 GHz, Bw = 2.000 MH No calibration applied and no bandpass applied



6664.06666.06670.06674.06678.0
FREQ MHz

6664.06666.06670.06674.06678.0
FREQ MHz

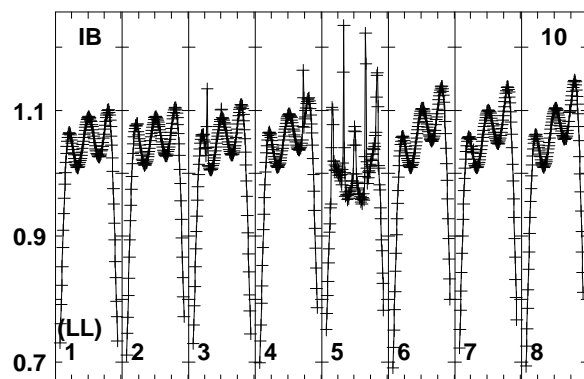
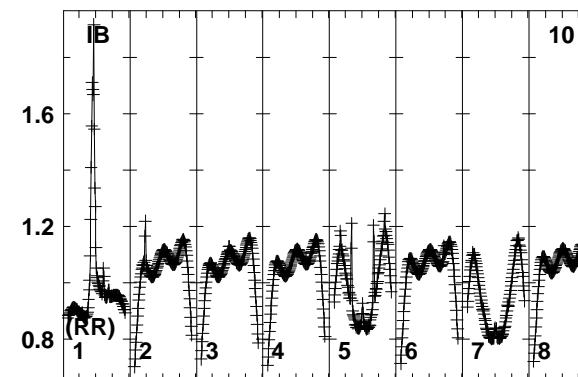
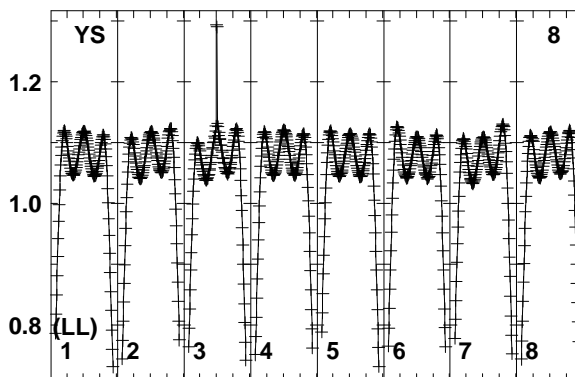
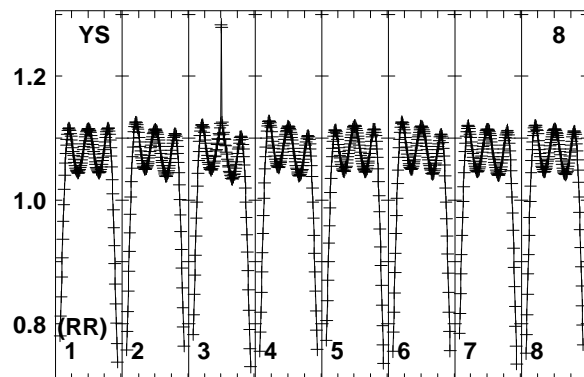
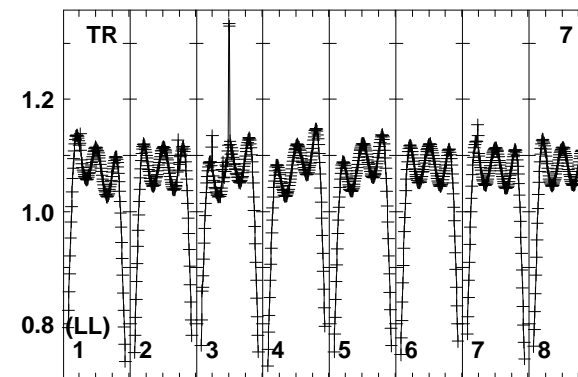
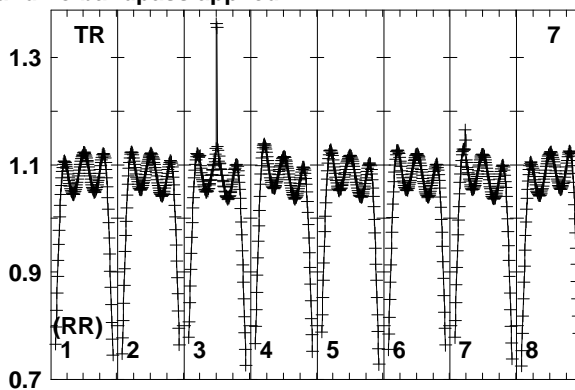
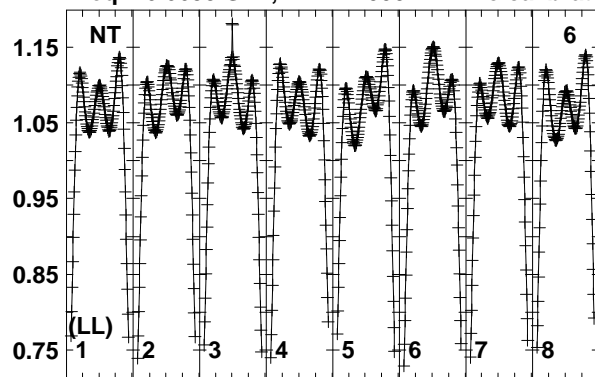
6664.06666.06670.06674.06678.0
FREQ MHz

Lower frame: Real Jy
Total-power spectrum Antenna: WB (01)
Timerange: 00/06:43:42 to 00/06:45:40

Plot file version 126 created 24-OCT-2018 17:22:25

G25.65+1.05 EM117N 1.UVDATA.1

Freq = 6.6635 GHz, Bw = 2.000 MH No calibration applied and no bandpass applied



6664.06666.06668.06670.06672.06674.06676.06678.0

FREQ MHz

Lower frame: Real Jy

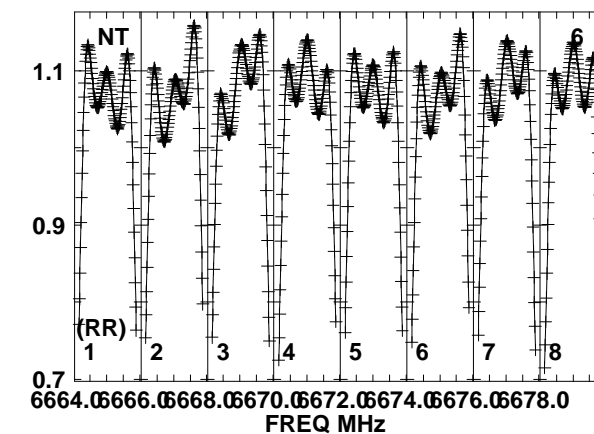
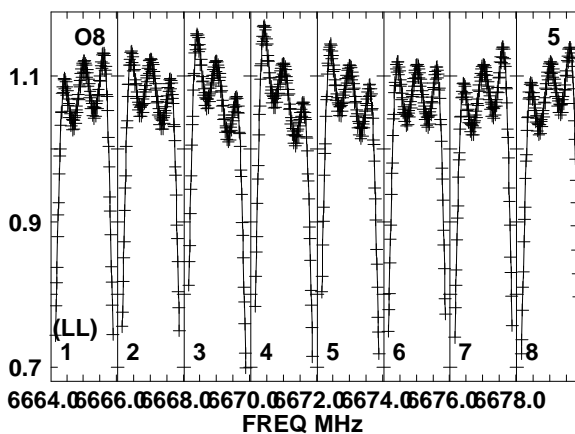
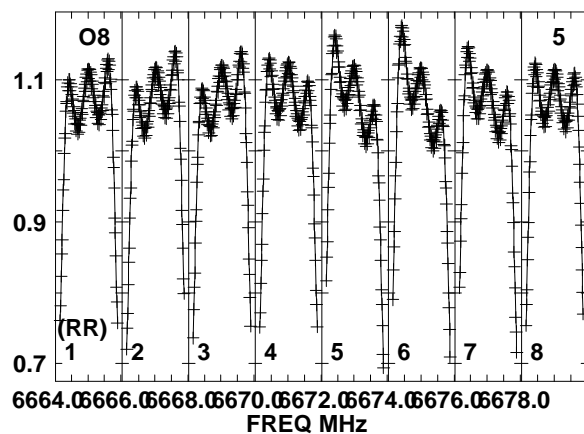
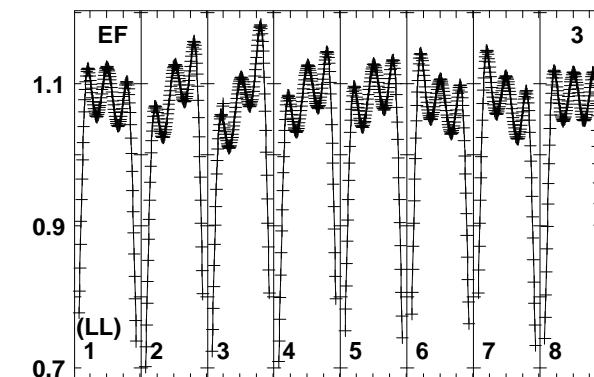
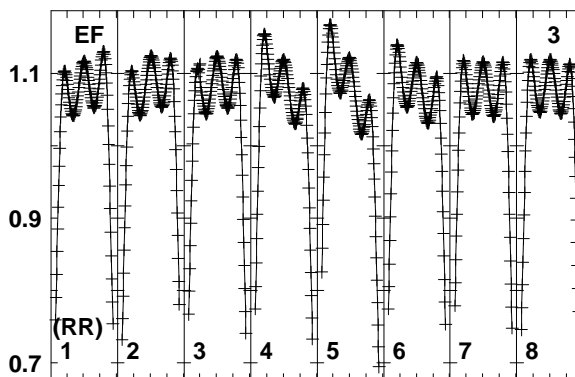
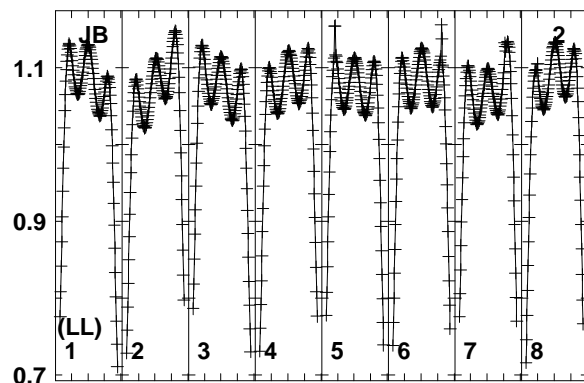
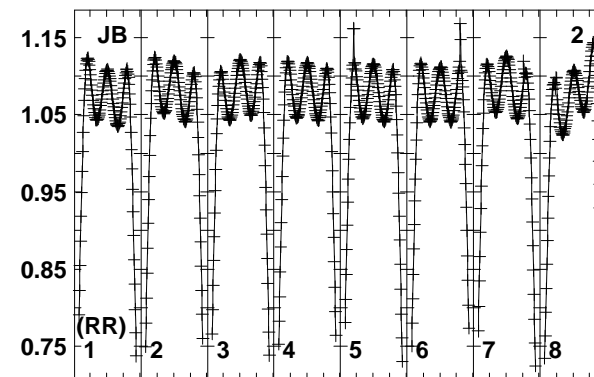
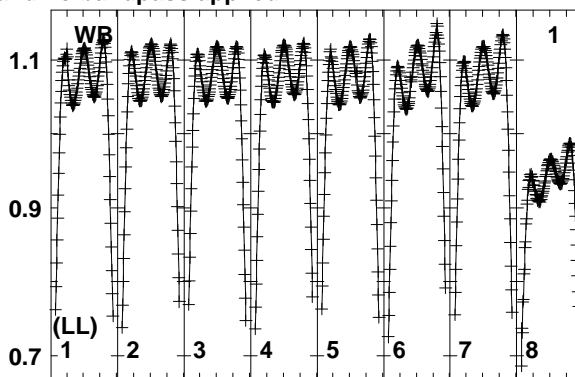
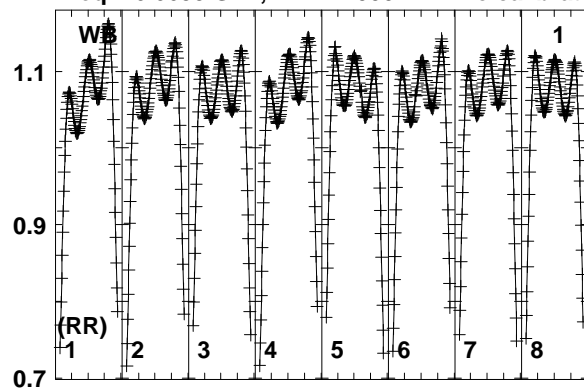
Total-power spectrum Antenna: NT (06)

Timerange: 00/06:43:42 to 00/06:45:40

Plot file version 127 created 24-OCT-2018 17:22:25

J1821-0502 EM117N 1.UVDATA.1

Freq = 6.6635 GHz, Bw = 2.000 MH No calibration applied and no bandpass applied

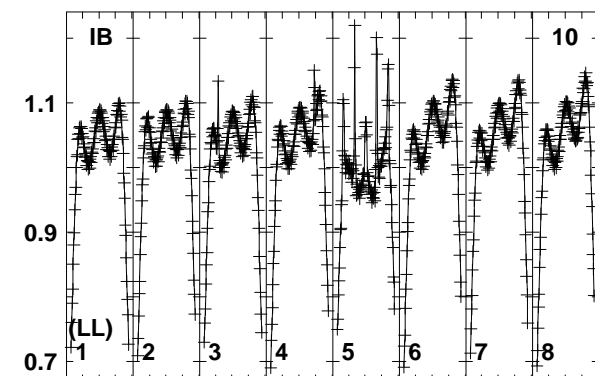
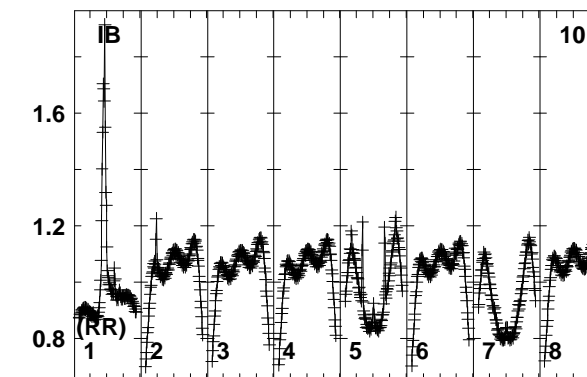
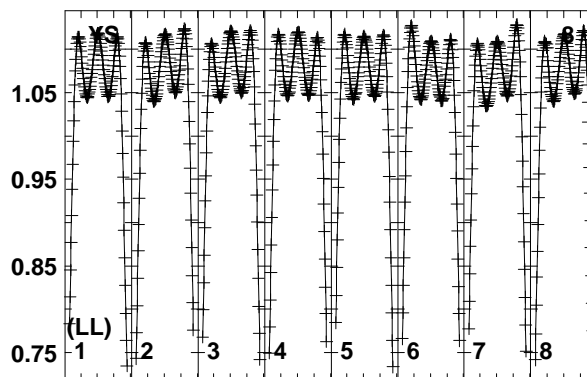
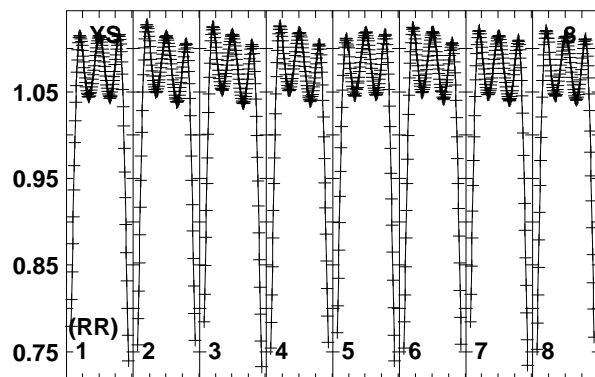
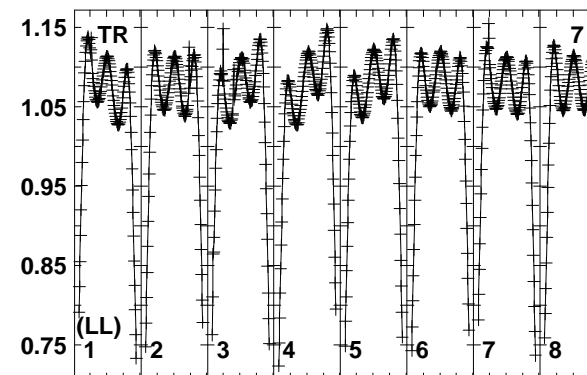
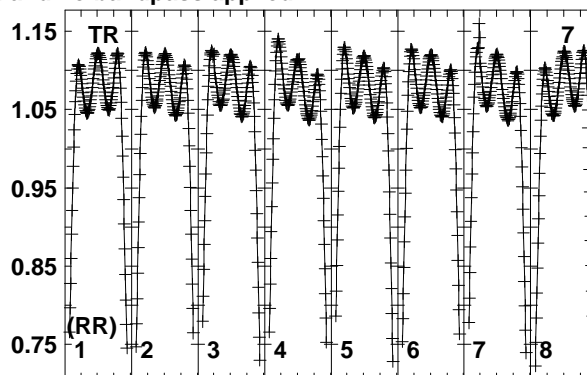
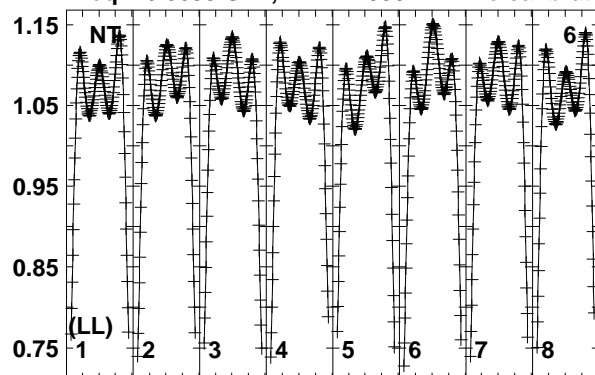


Lower frame: Real Jy
Total-power spectrum Antenna: WB (01)
Timerange: 00/06:45:42 to 00/06:48:40

Plot file version 128 created 24-OCT-2018 17:22:25

J1821-0502 EM117N 1.UVDATA.1

Freq = 6.6635 GHz, Bw = 2.000 MH No calibration applied and no bandpass applied



6664.06666.06668.06670.06672.06674.06676.06678.0

FREQ MHz

Lower frame: Real Jy

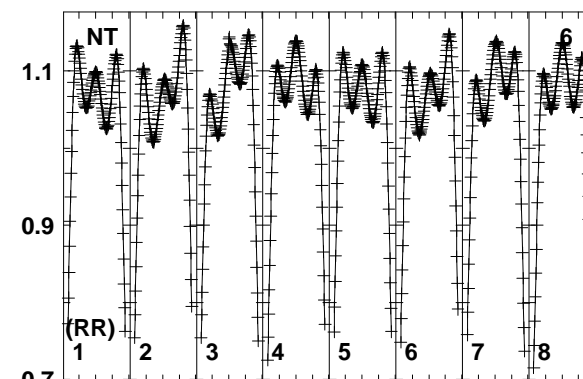
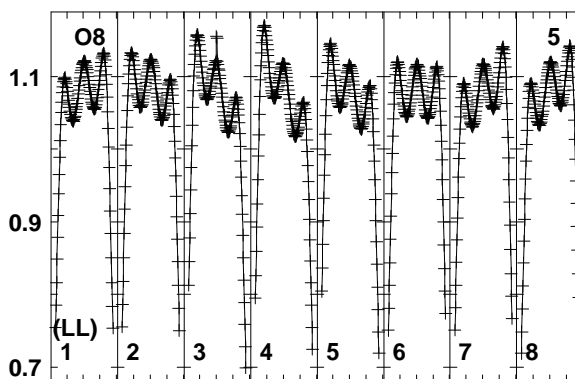
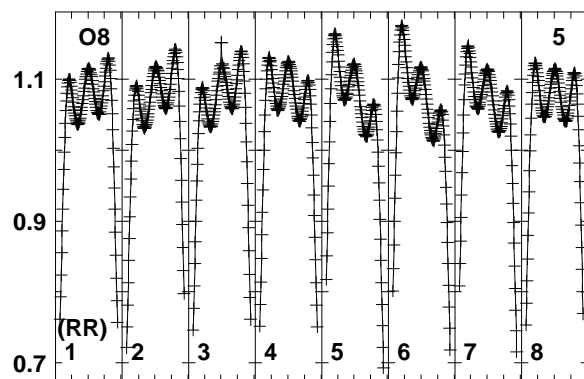
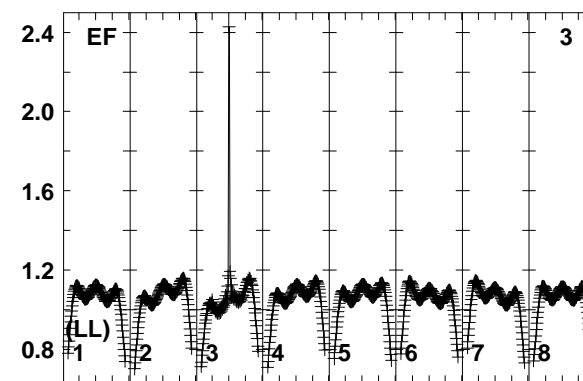
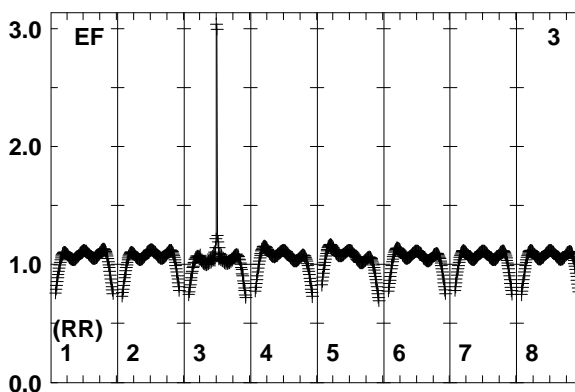
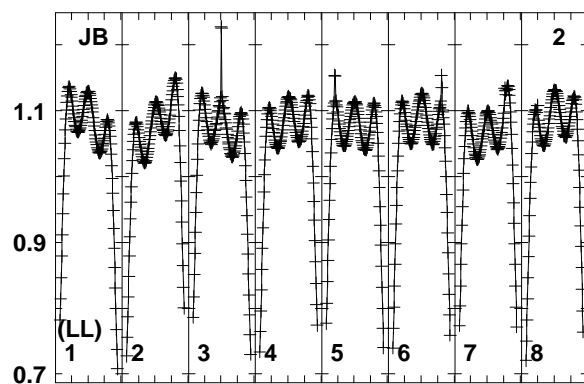
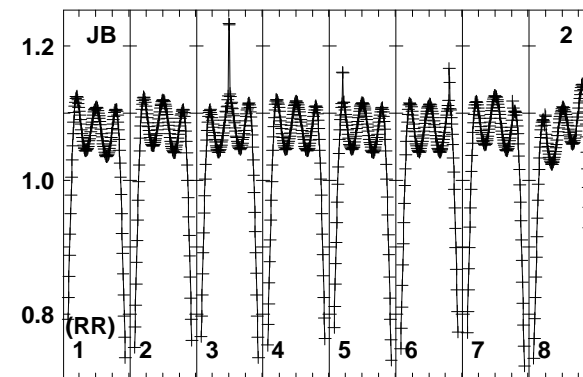
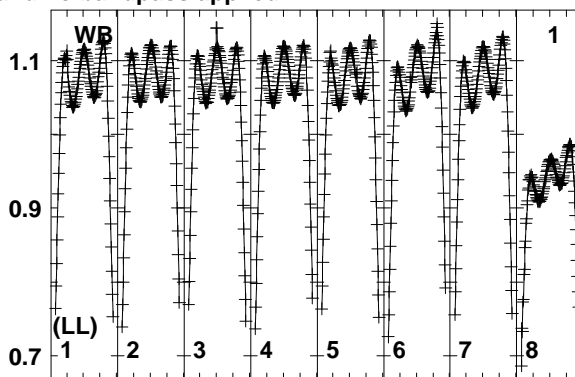
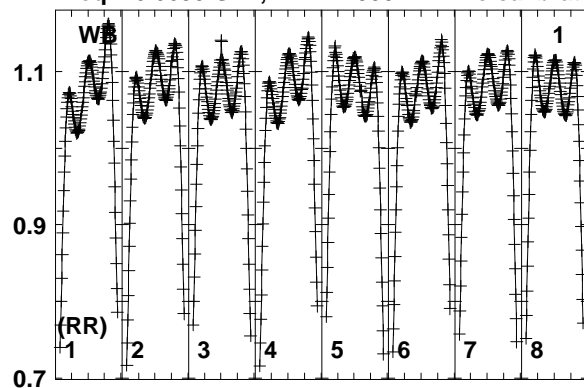
Total-power spectrum Antenna: NT (06)

Timerange: 00/06:45:42 to 00/06:48:40

Plot file version 129 created 24-OCT-2018 17:22:26

G25.65+1.05 EM117N 1.UVDATA.1

Freq = 6.6635 GHz, Bw = 2.000 MH No calibration applied and no bandpass applied



6664.06666.06668.06670.06672.06674.06676.06678.0
FREQ MHz

6664.06666.06668.06670.06672.06674.06676.06678.0
FREQ MHz

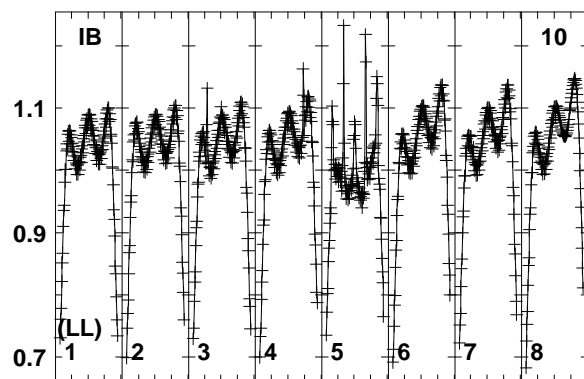
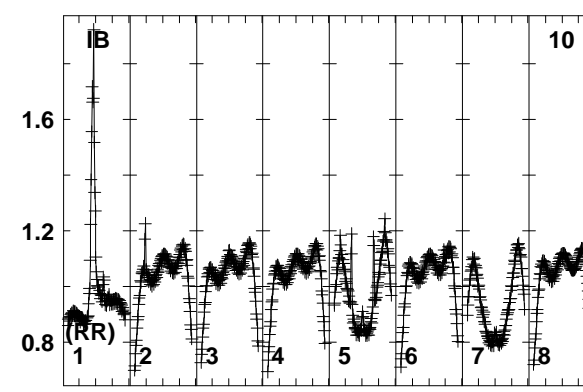
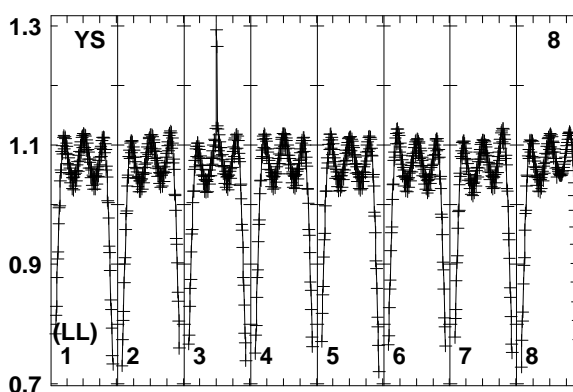
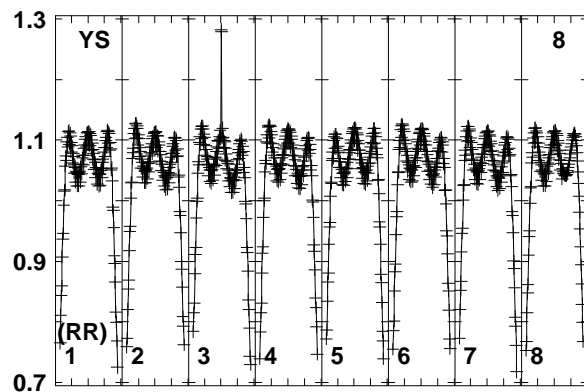
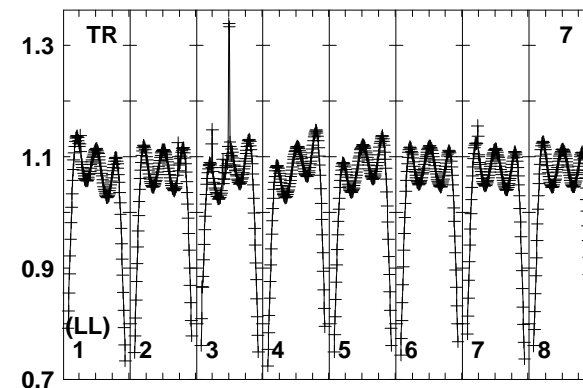
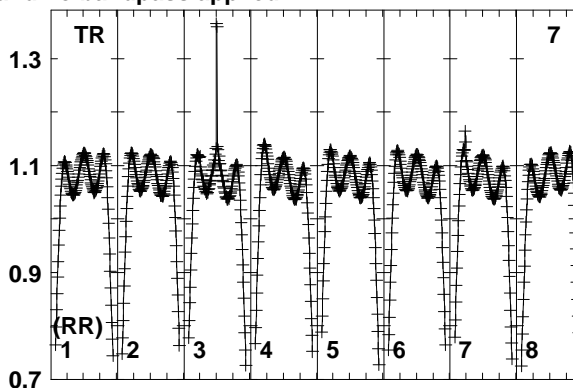
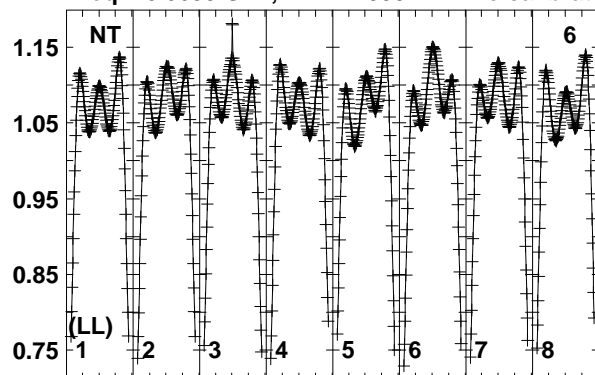
6664.06666.06668.06670.06672.06674.06676.06678.0
FREQ MHz

Lower frame: Real Jy
Total-power spectrum Antenna: WB (01)
Timerange: 00/06:48:42 to 00/06:50:40

Plot file version 130 created 24-OCT-2018 17:22:26

G25.65+1.05 EM117N 1.UVDATA.1

Freq = 6.6635 GHz, Bw = 2.000 MH No calibration applied and no bandpass applied



6664.06666.06668.06670.06672.06674.06676.06678.0

FREQ MHz

Lower frame: Real Jy

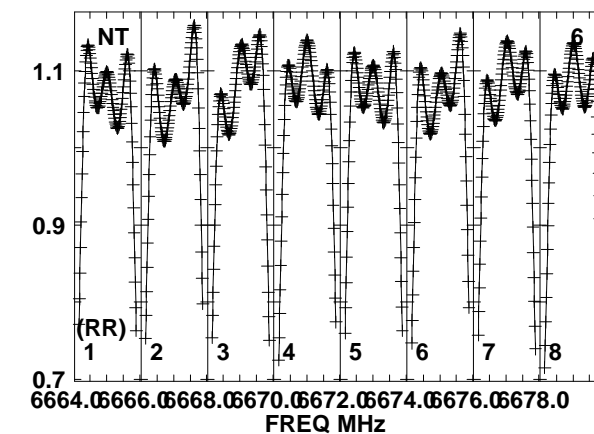
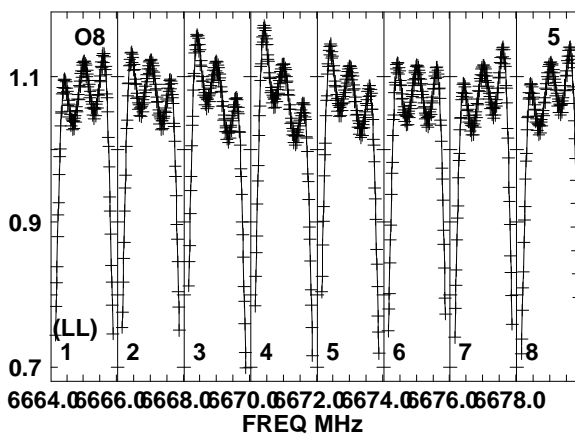
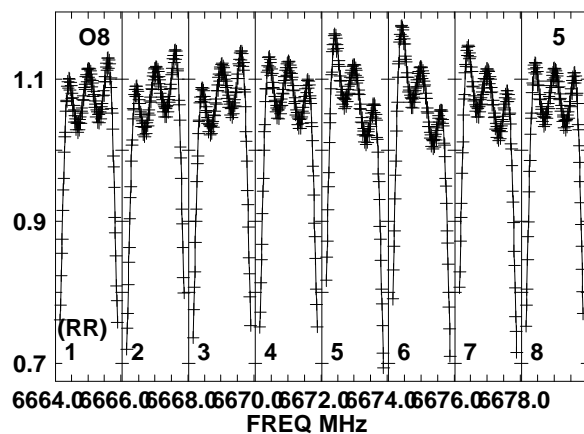
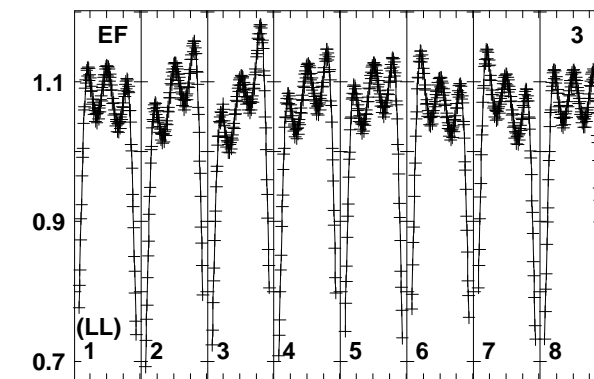
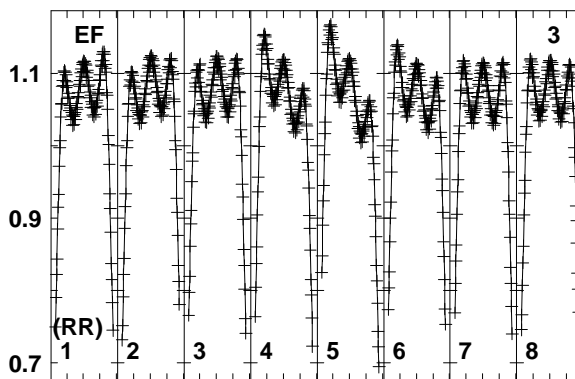
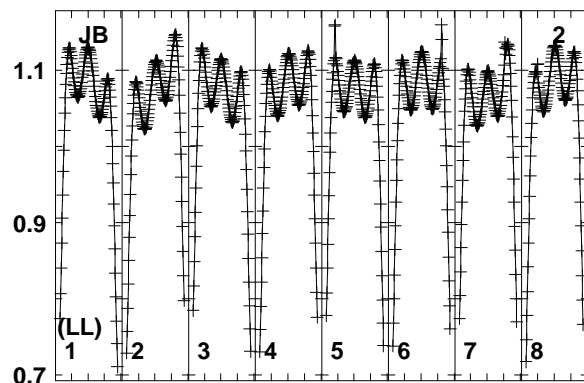
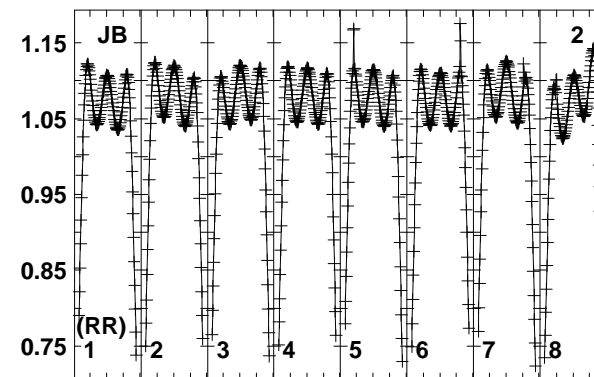
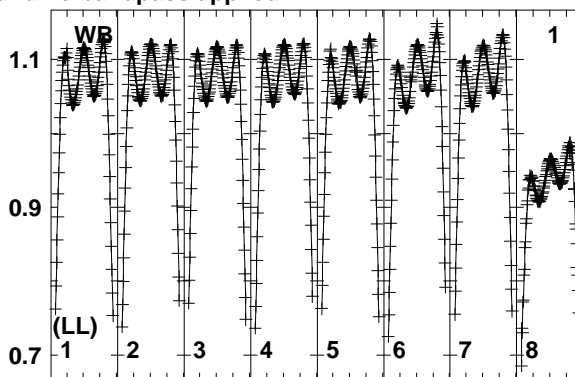
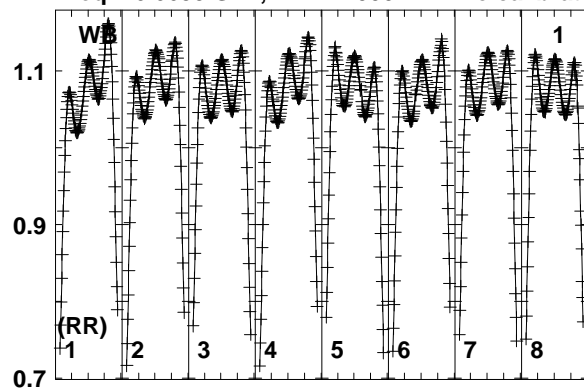
Total-power spectrum Antenna: NT (06)

Timerange: 00/06:48:42 to 00/06:50:40

Plot file version 131 created 24-OCT-2018 17:22:26

J1821-0502 EM117N 1.UVDATA.1

Freq = 6.6635 GHz, Bw = 2.000 MH No calibration applied and no bandpass applied

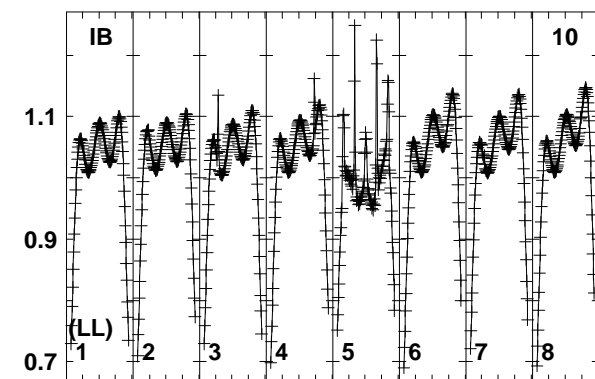
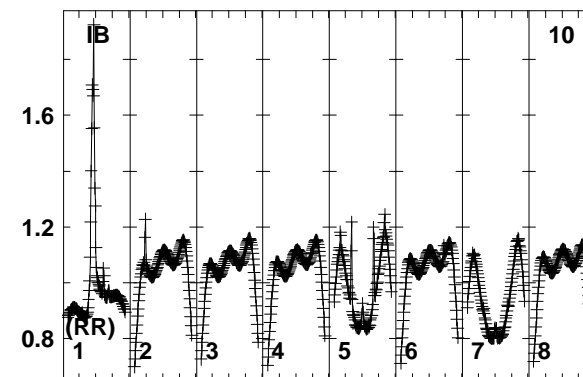
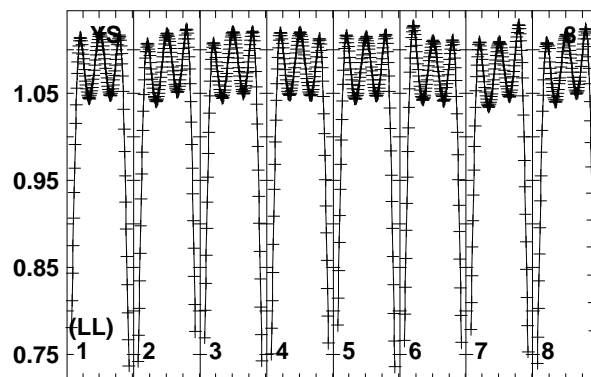
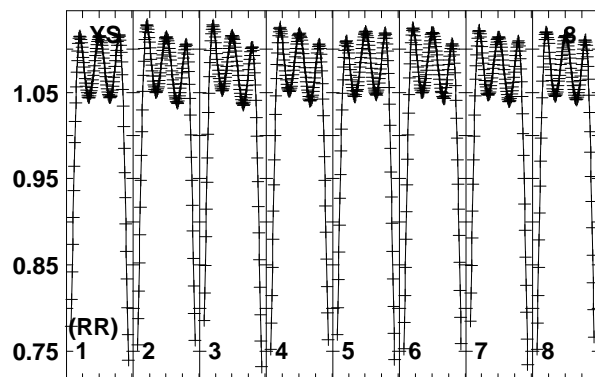
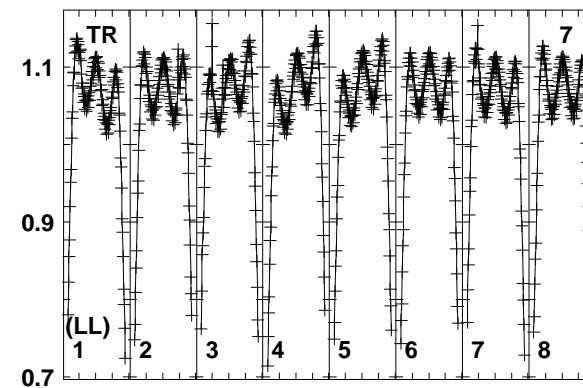
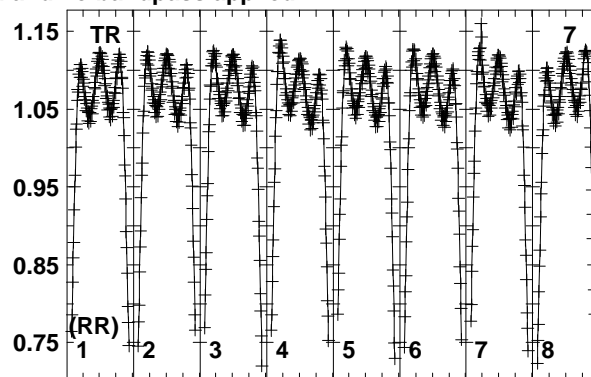
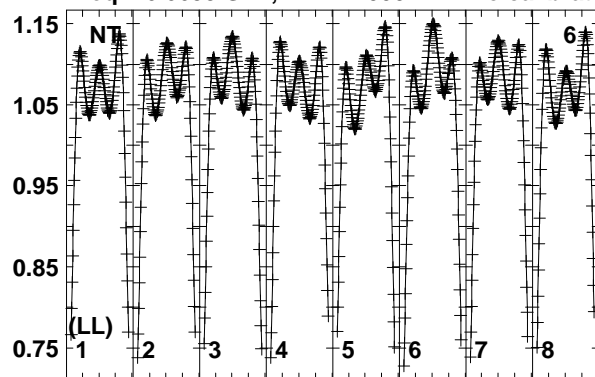


Lower frame: Real Jy
Total-power spectrum Antenna: WB (01)
Timerange: 00/06:51:27 to 00/06:54:15

Plot file version 132 created 24-OCT-2018 17:22:26

J1821-0502 EM117N 1.UVDATA.1

Freq = 6.6635 GHz, Bw = 2.000 MH No calibration applied and no bandpass applied



6664.06666.06668.06670.06672.06674.06676.06678.0

FREQ MHz

Lower frame: Real Jy

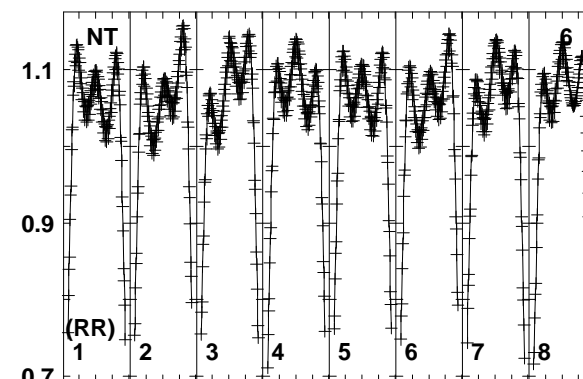
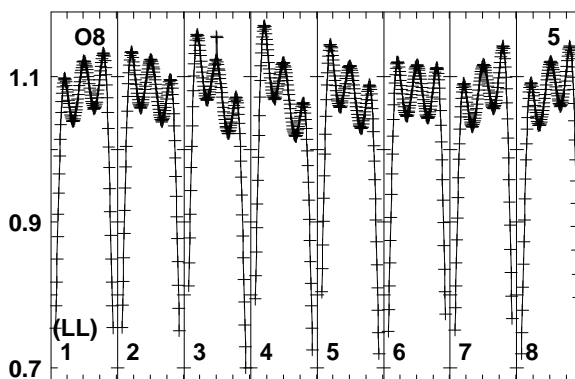
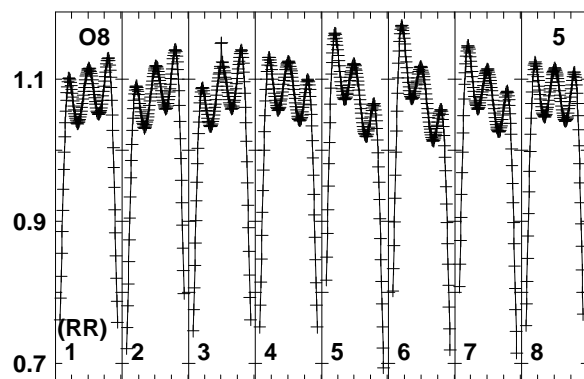
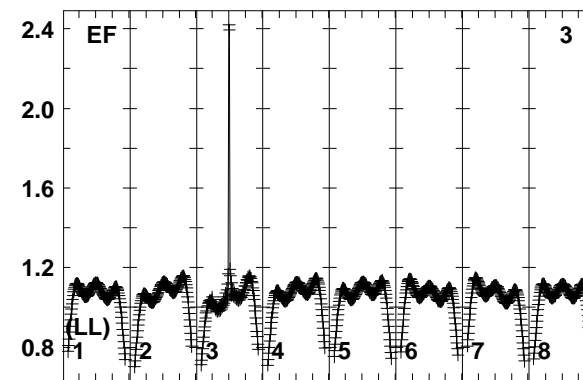
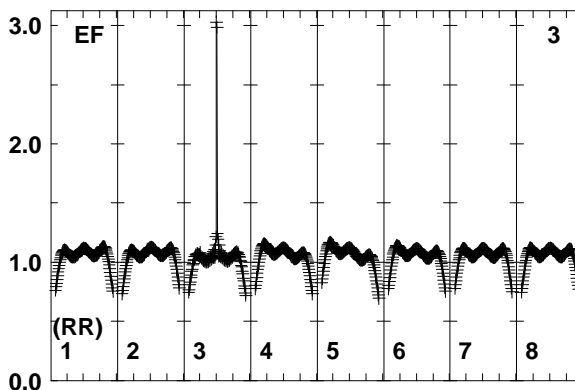
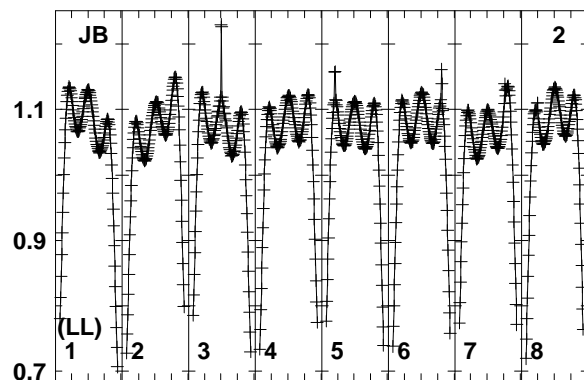
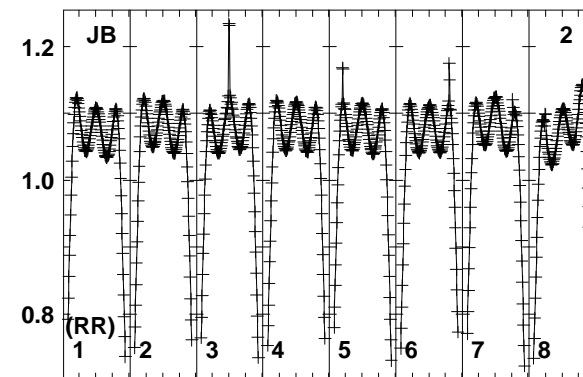
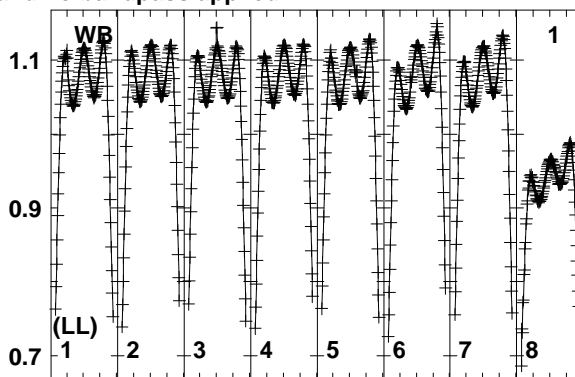
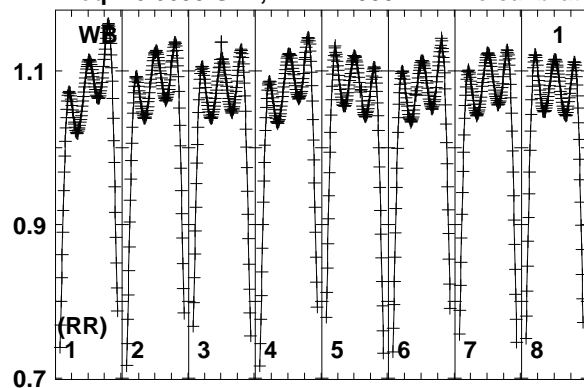
Total-power spectrum Antenna: NT (06)

Timerange: 00/06:51:27 to 00/06:54:15

Plot file version 133 created 24-OCT-2018 17:22:27

G25.65+1.05 EM117N 1.UVDATA.1

Freq = 6.6635 GHz, Bw = 2.000 MH No calibration applied and no bandpass applied



6664.06666.06668.06670.06672.06674.06676.06678.0
FREQ MHz

6664.06666.06668.06670.06672.06674.06676.06678.0
FREQ MHz

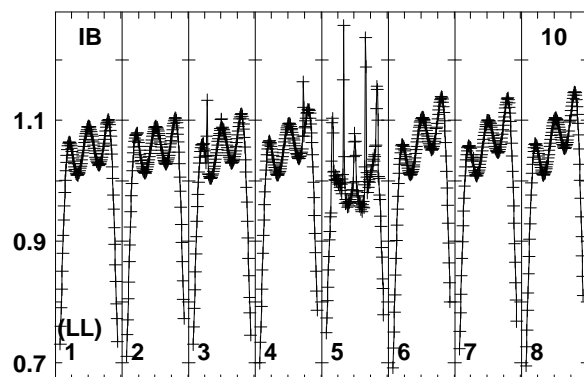
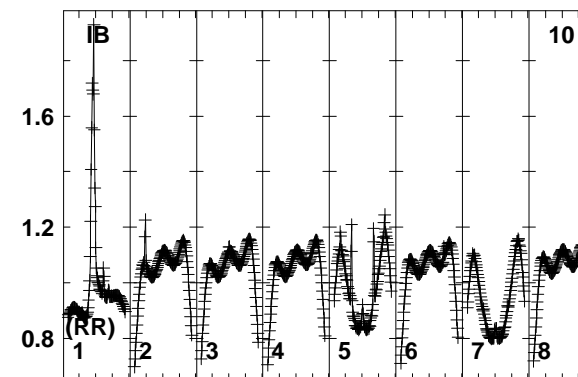
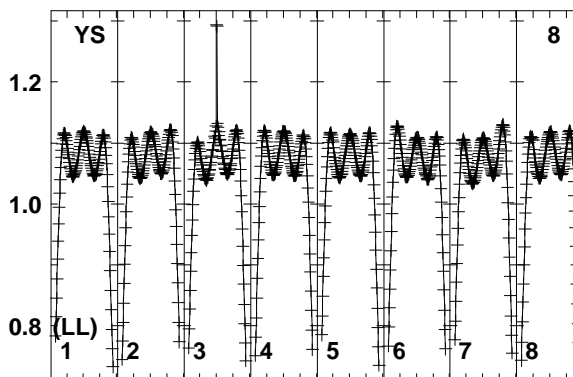
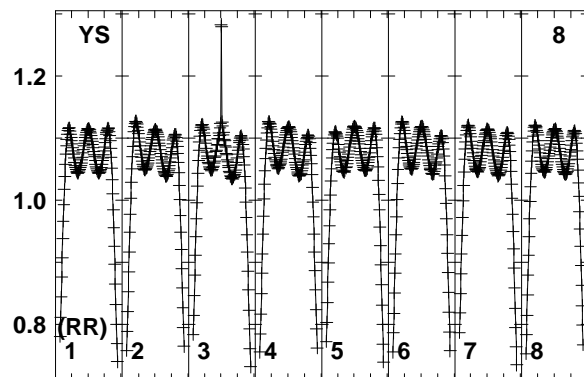
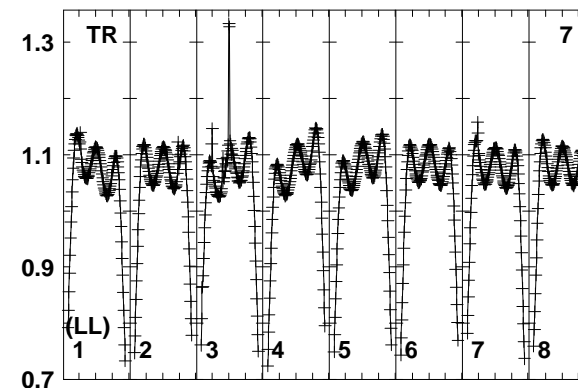
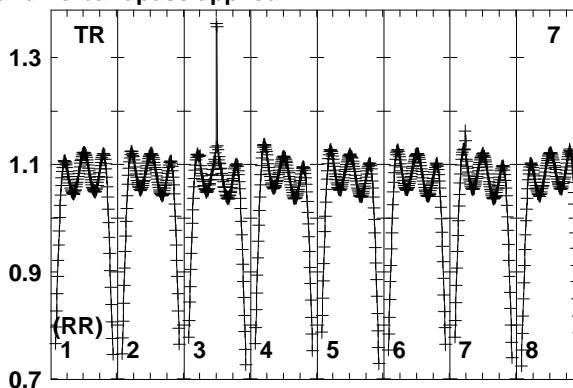
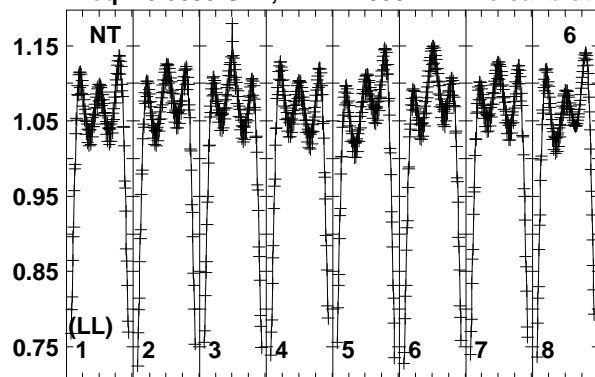
6664.06666.06668.06670.06672.06674.06676.06678.0
FREQ MHz

Lower frame: Real Jy
Total-power spectrum Antenna: WB (01)
Timerange: 00/06:54:17 to 00/06:56:15

Plot file version 134 created 24-OCT-2018 17:22:27

G25.65+1.05 EM117N 1.UVDATA.1

Freq = 6.6635 GHz, Bw = 2.000 MH No calibration applied and no bandpass applied



6664.06666.06668.06670.06672.06674.06676.06678.0

FREQ MHz

Lower frame: Real Jy

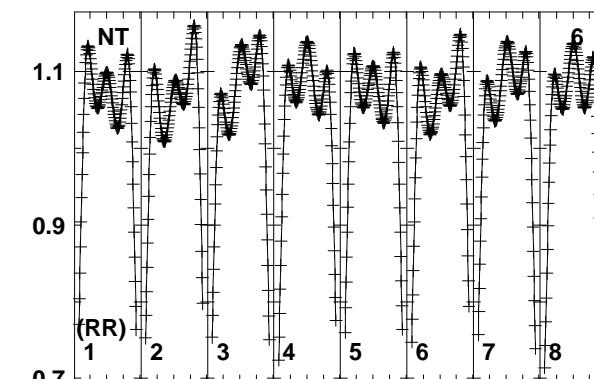
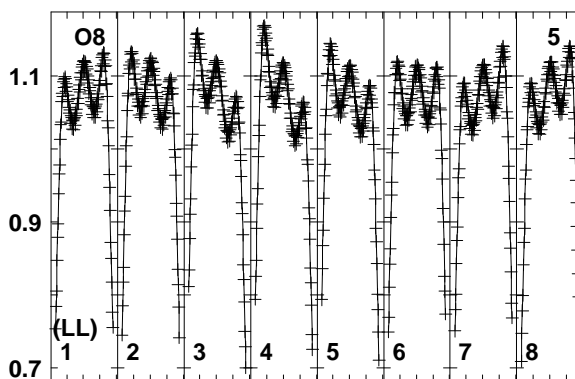
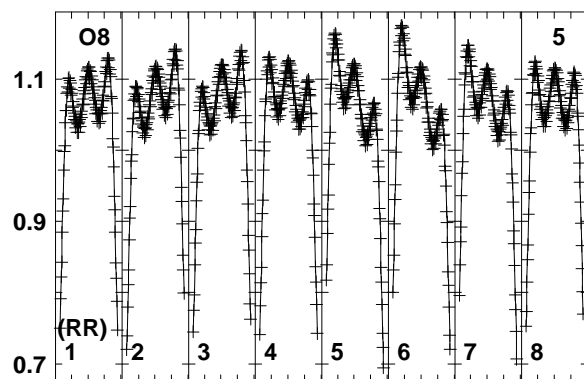
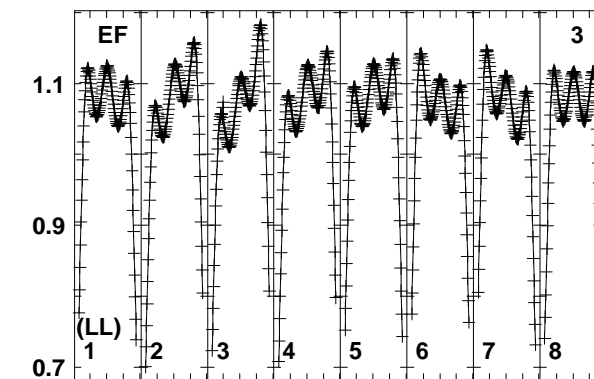
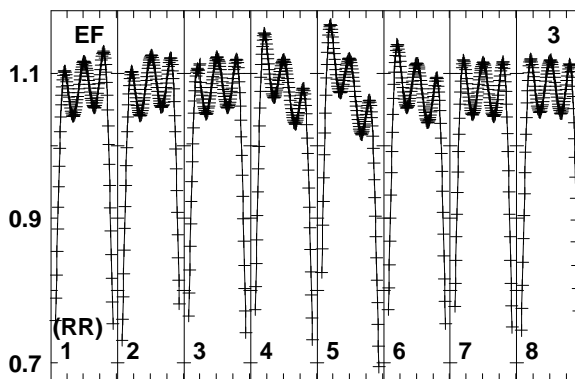
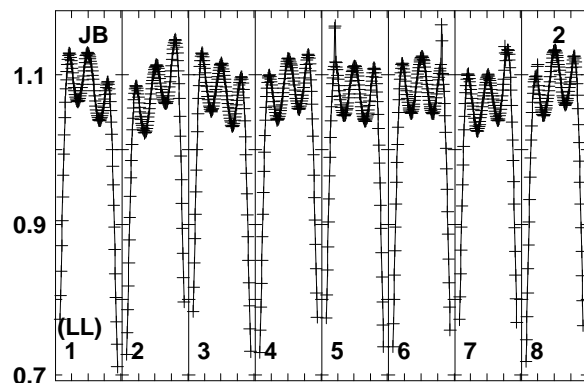
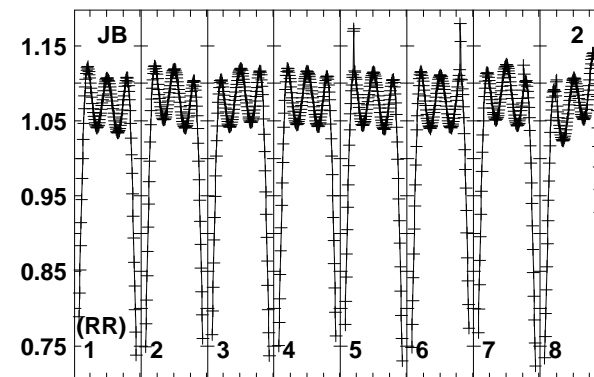
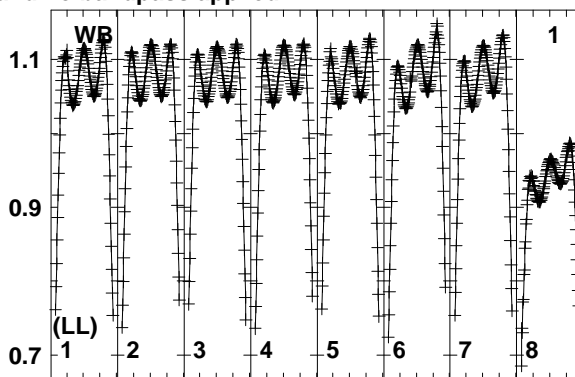
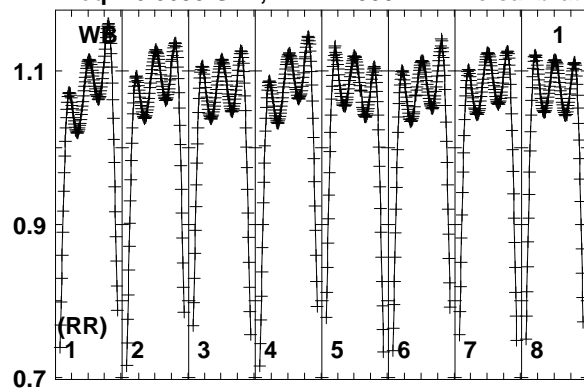
Total-power spectrum Antenna: NT (06)

Timerange: 00/06:54:17 to 00/06:56:15

Plot file version 135 created 24-OCT-2018 17:22:27

J1821-0502 EM117N 1.UVDATA.1

Freq = 6.6635 GHz, Bw = 2.000 MH No calibration applied and no bandpass applied



6664.06666.06668.06670.06672.06674.06676.06678.0
FREQ MHz

6664.06666.06668.06670.06672.06674.06676.06678.0
FREQ MHz

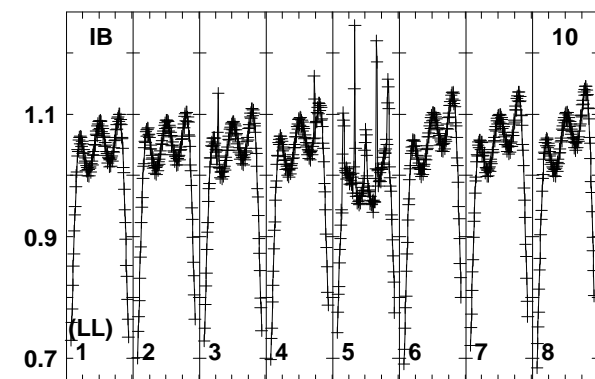
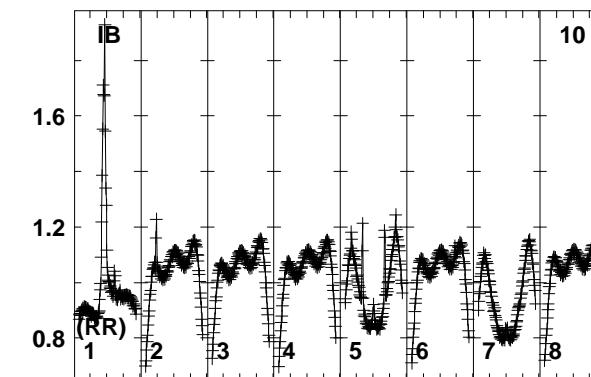
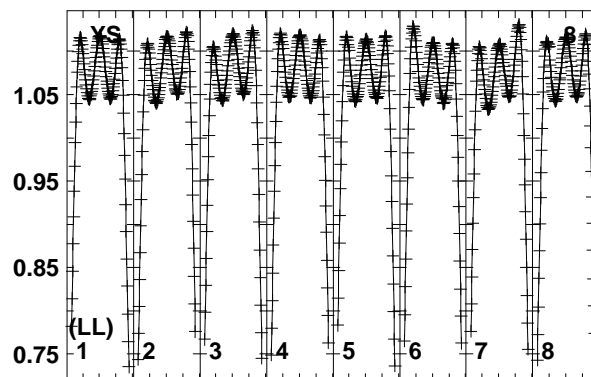
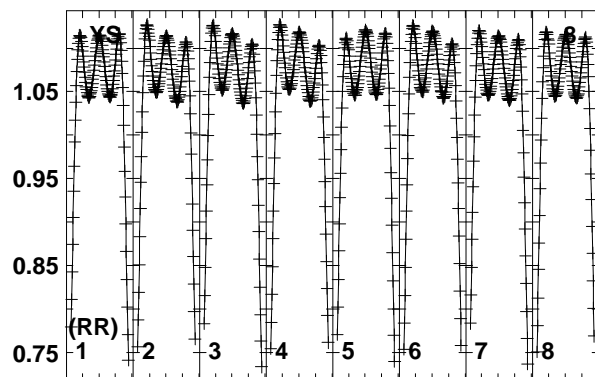
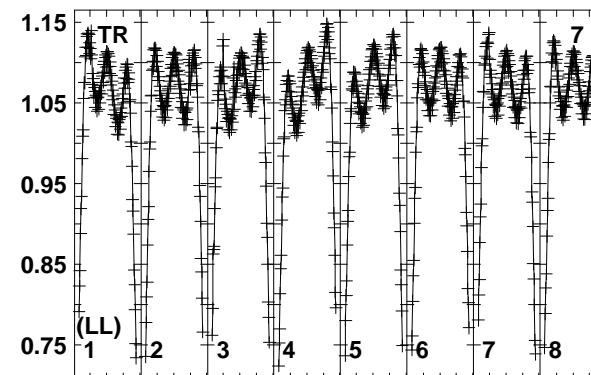
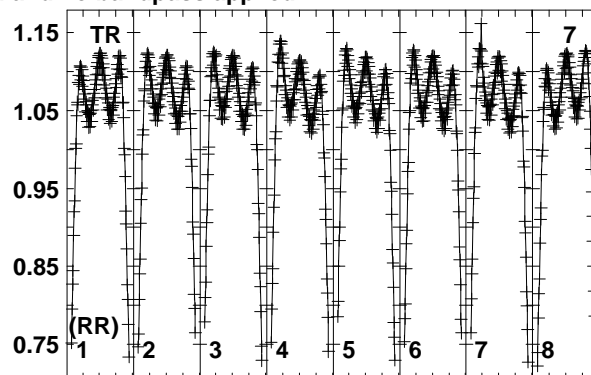
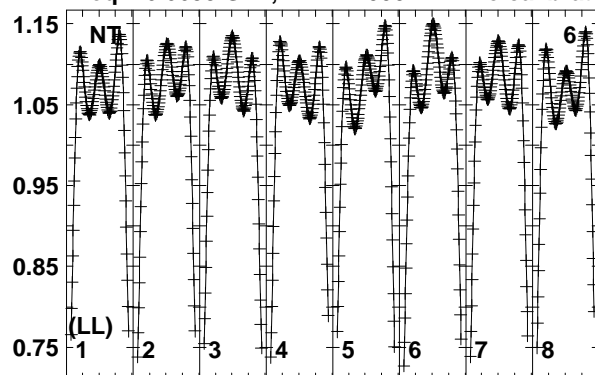
6664.06666.06668.06670.06672.06674.06676.06678.0
FREQ MHz

Lower frame: Real Jy
Total-power spectrum Antenna: WB (01)
Timerange: 00/06:56:17 to 00/06:59:15

Plot file version 136 created 24-OCT-2018 17:22:30

J1821-0502 EM117N 1.UVDATA.1

Freq = 6.6635 GHz, Bw = 2.000 MH No calibration applied and no bandpass applied



6664.06666.06668.06670.06672.06674.06676.06678.0

FREQ MHz

Lower frame: Real Jy

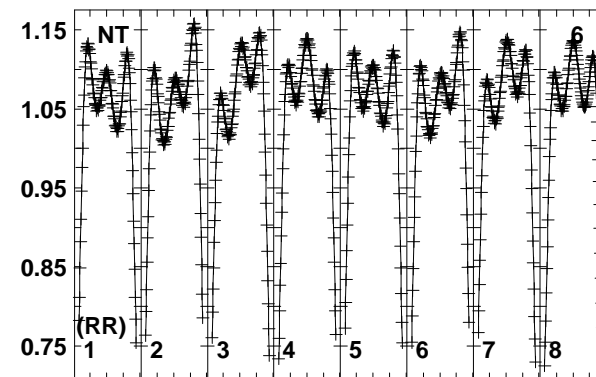
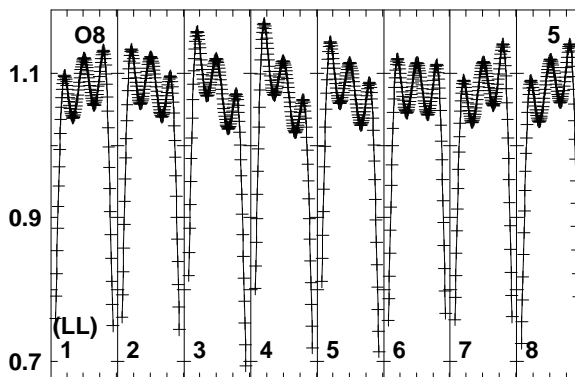
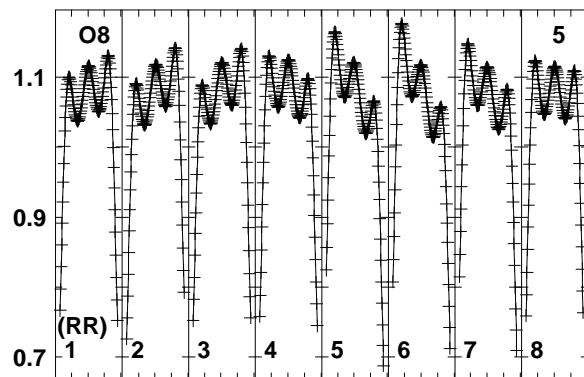
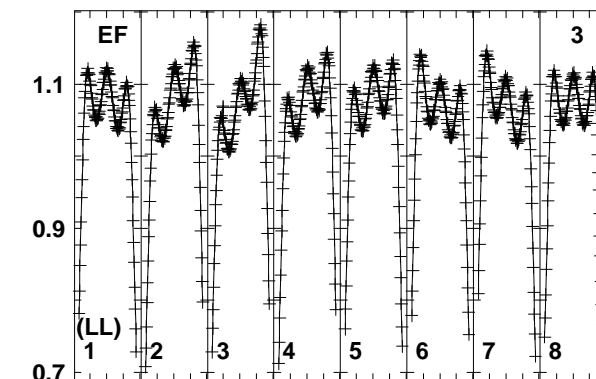
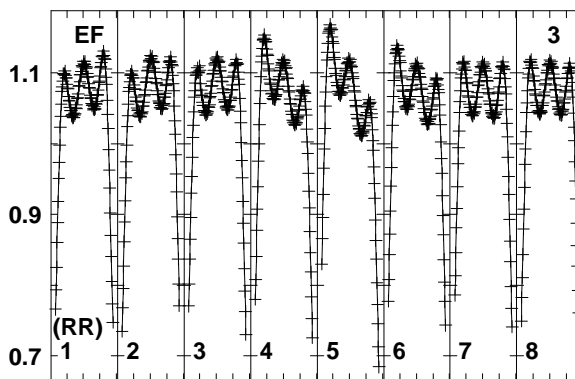
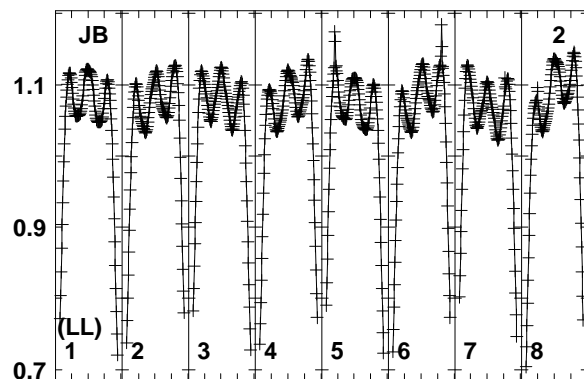
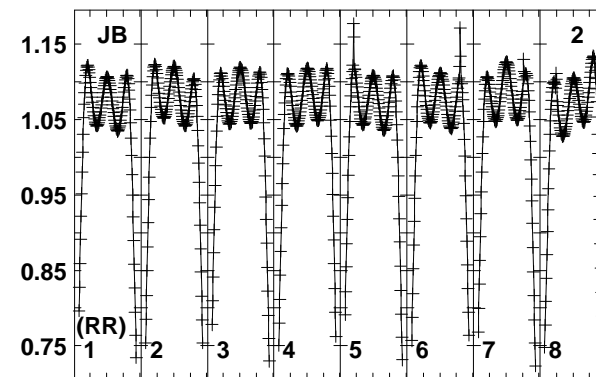
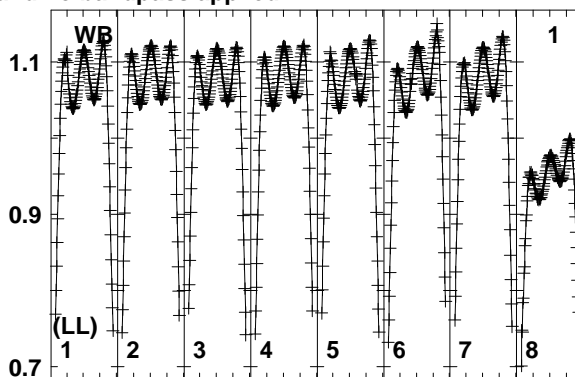
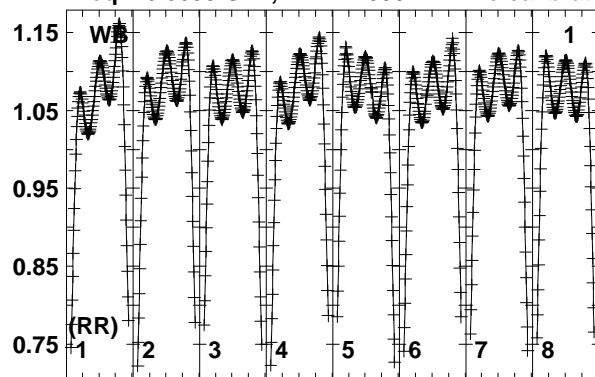
Total-power spectrum Antenna: NT (06)

Timerange: 00/06:56:17 to 00/06:59:15

Plot file version 137 created 24-OCT-2018 17:22:30

J2202+4216 EM117N 1.UVDATA.1

Freq = 6.6635 GHz, Bw = 2.000 MH No calibration applied and no bandpass applied



6664.06666.06668.06670.06672.06674.06676.06678.0
FREQ MHz

6664.06666.06668.06670.06672.06674.06676.06678.0
FREQ MHz

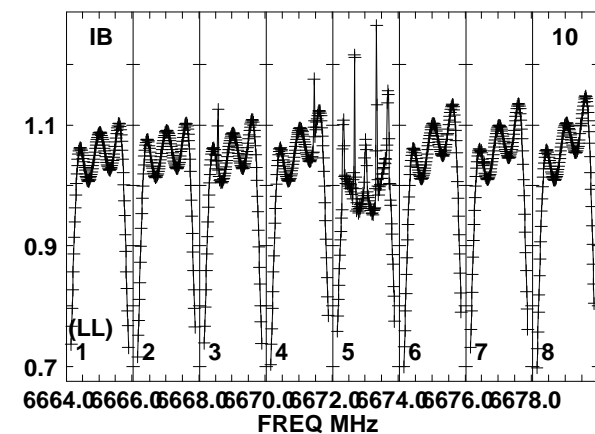
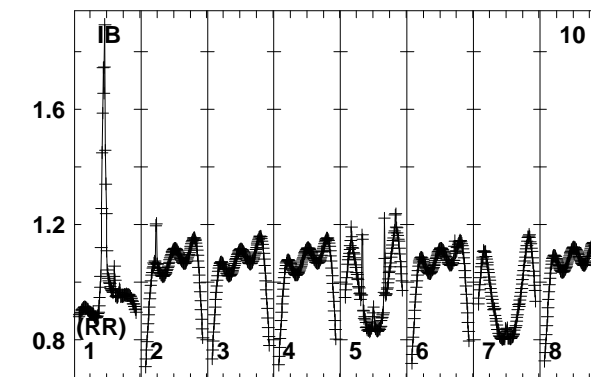
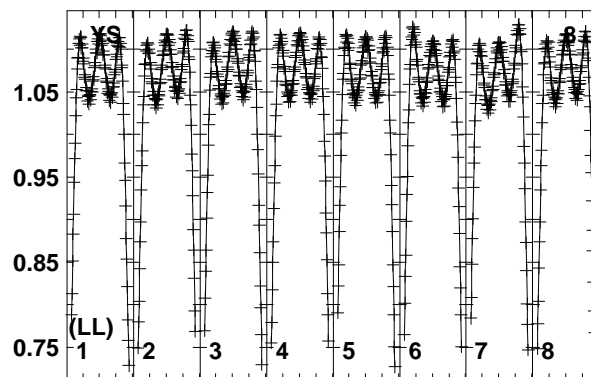
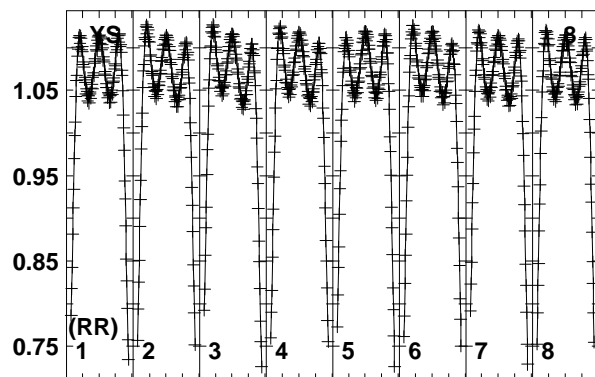
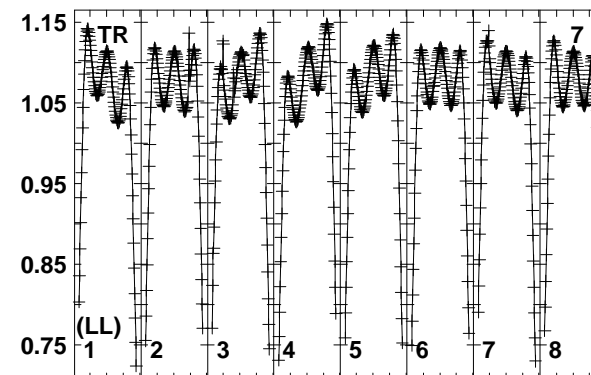
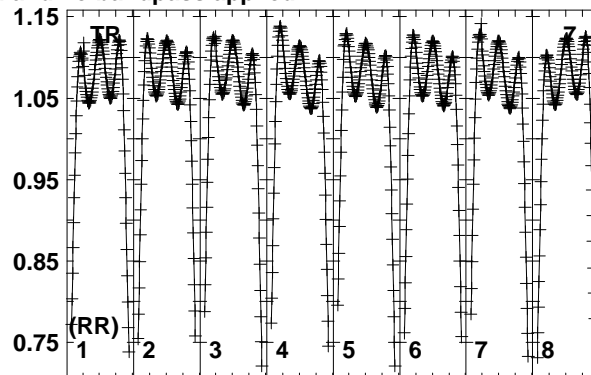
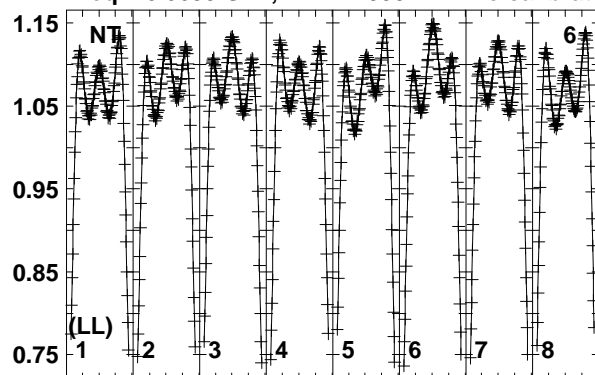
6664.06666.06668.06670.06672.06674.06676.06678.0
FREQ MHz

Lower frame: Real Jy
Total-power spectrum Antenna: WB (01)
Timerange: 00/07:04:07 to 00/07:12:05

Plot file version 138 created 24-OCT-2018 17:22:31

J2202+4216 EM117N 1.UVDATA.1

Freq = 6.6635 GHz, Bw = 2.000 MH No calibration applied and no bandpass applied



6664.06666.06668.06670.06672.06674.06676.06678.0

FREQ MHz

Lower frame: Real Jy

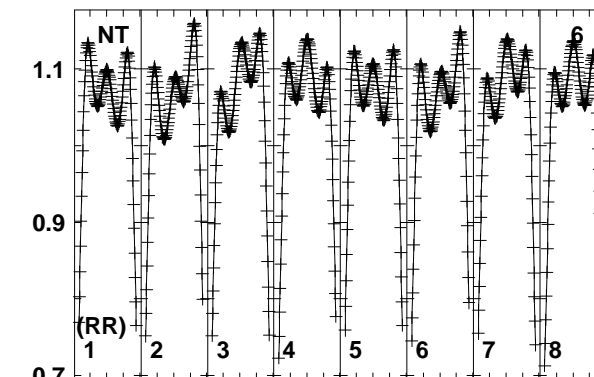
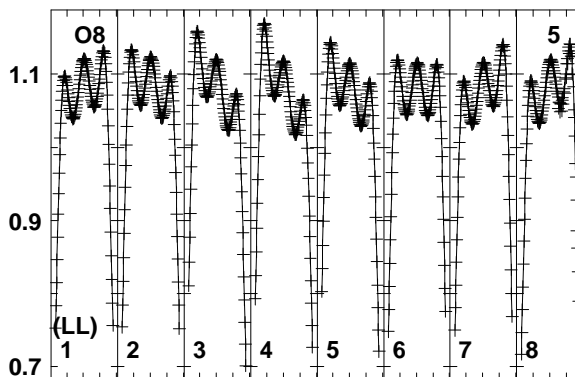
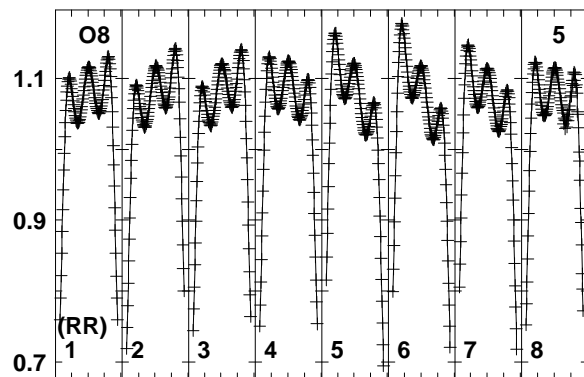
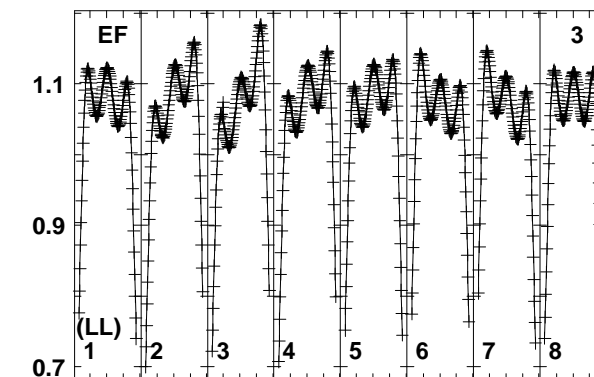
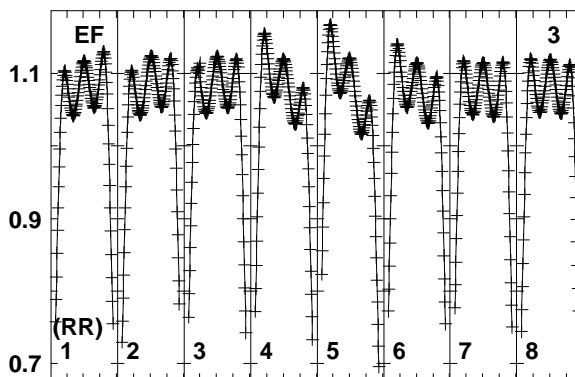
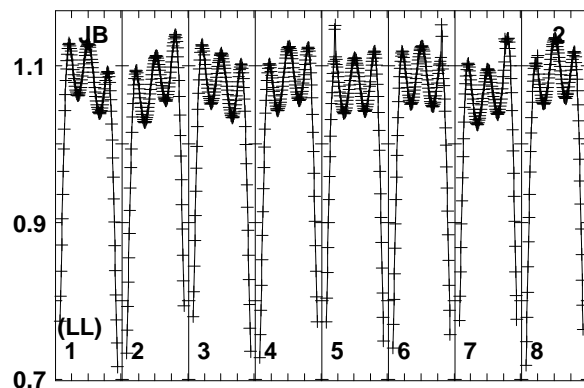
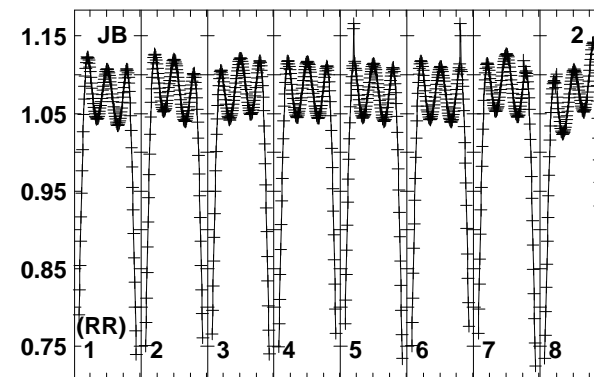
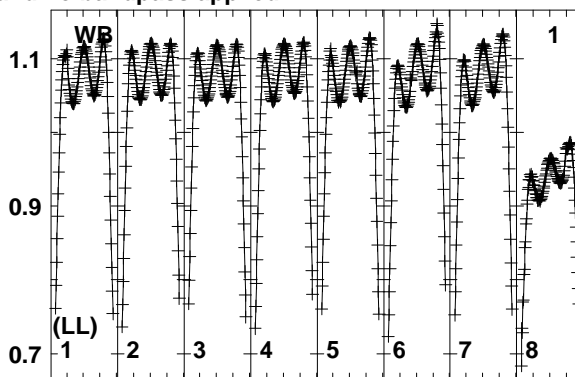
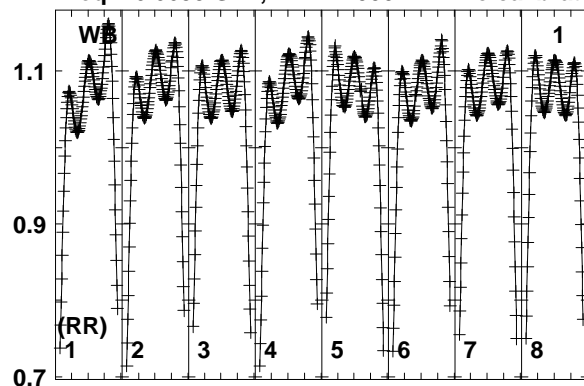
Total-power spectrum Antenna: NT (06)

Timerange: 00/07:04:07 to 00/07:12:05

Plot file version 139 created 24-OCT-2018 17:22:32

J1821-0502 EM117N 1.UVDATA.1

Freq = 6.6635 GHz, Bw = 2.000 MH No calibration applied and no bandpass applied



6664.06666.06668.06670.06672.06674.06676.06678.0
FREQ MHz

6664.06666.06668.06670.06672.06674.06676.06678.0
FREQ MHz

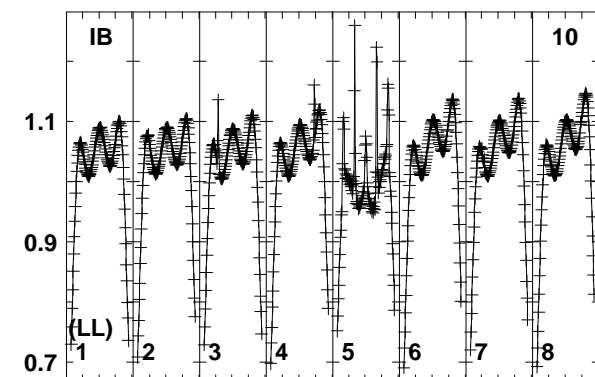
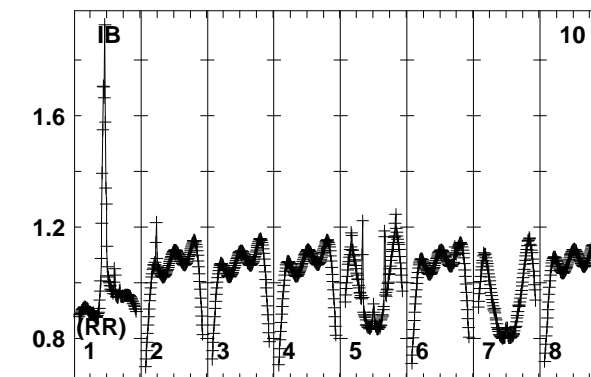
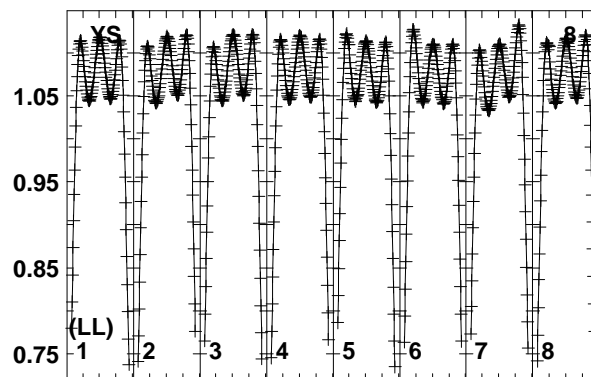
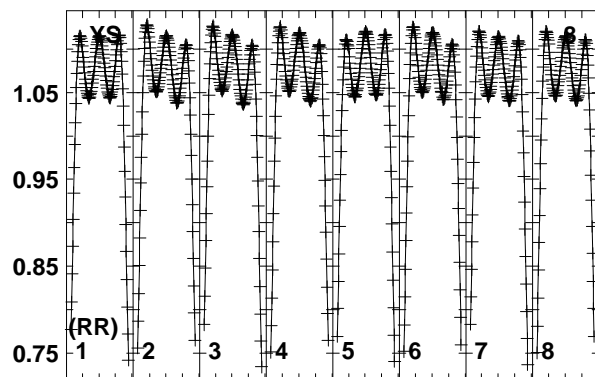
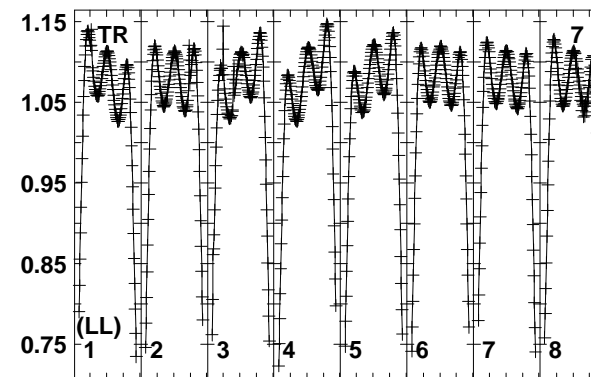
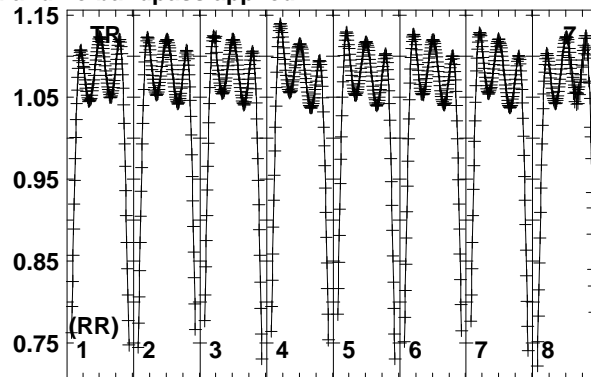
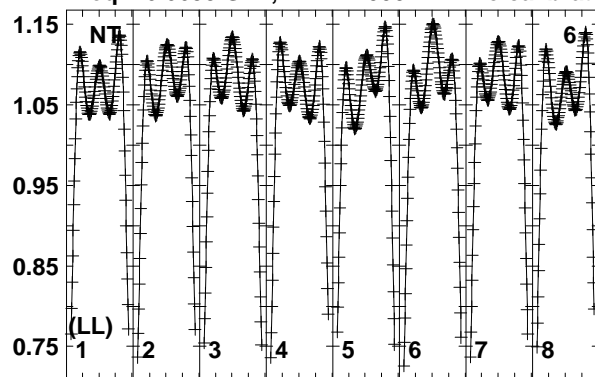
6664.06666.06668.06670.06672.06674.06676.06678.0
FREQ MHz

Lower frame: Real Jy
Total-power spectrum Antenna: WB (01)
Timerange: 00/07:17:07 to 00/07:20:05

Plot file version 140 created 24-OCT-2018 17:22:32

J1821-0502 EM117N 1.UVDATA.1

Freq = 6.6635 GHz, Bw = 2.000 MH No calibration applied and no bandpass applied



6664.06666.06668.06670.06672.06674.06676.06678.0

FREQ MHz

Lower frame: Real Jy

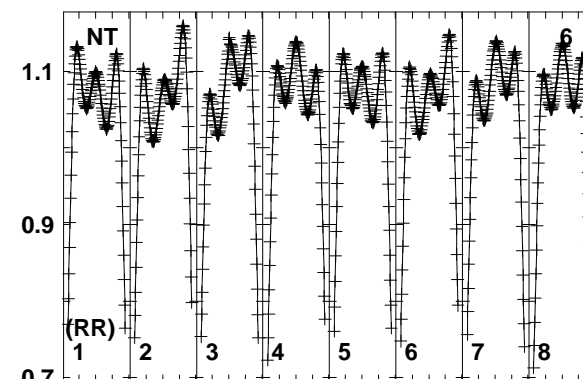
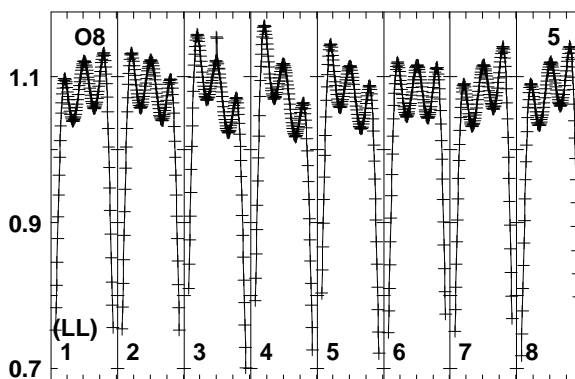
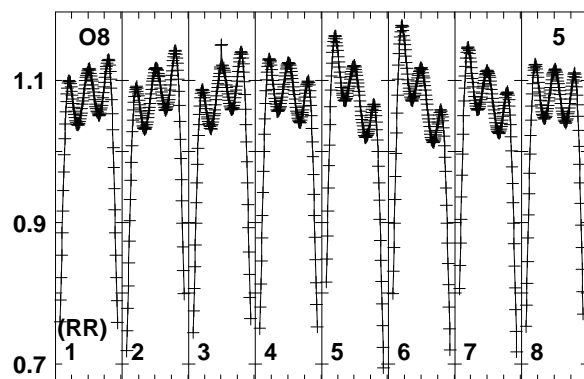
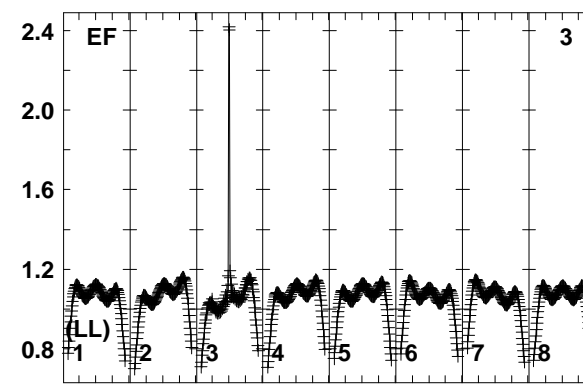
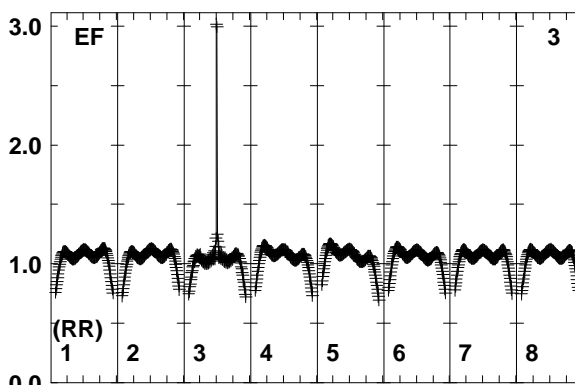
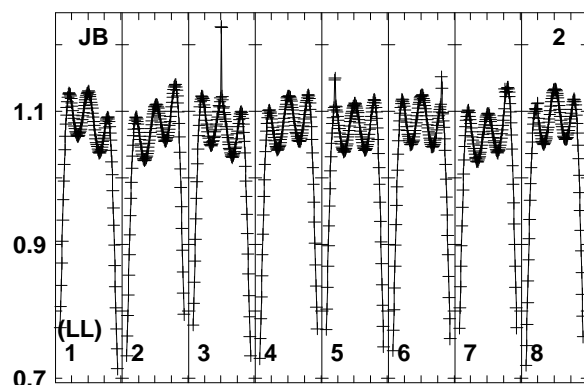
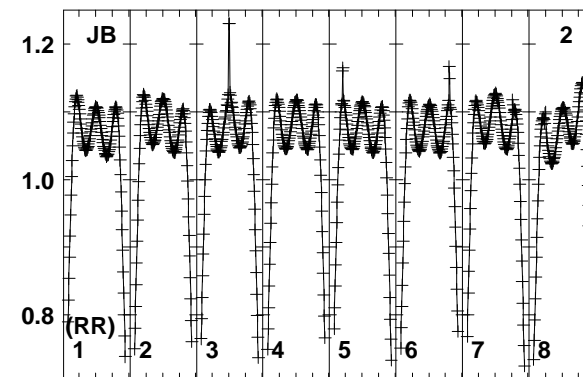
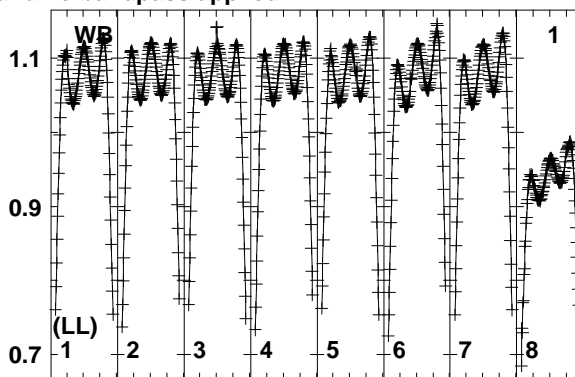
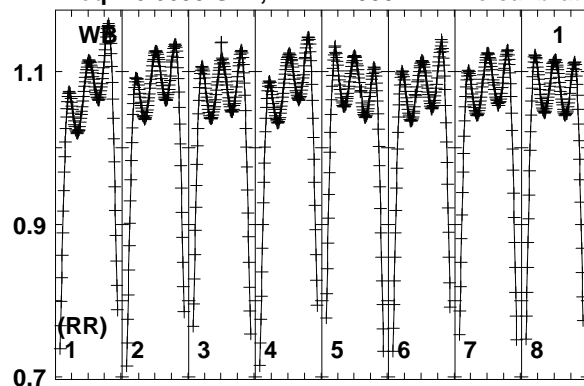
Total-power spectrum Antenna: NT (06)

Timerange: 00/07:17:07 to 00/07:20:05

Plot file version 141 created 24-OCT-2018 17:22:32

G25.65+1.05 EM117N 1.UVDATA.1

Freq = 6.6635 GHz, Bw = 2.000 MH No calibration applied and no bandpass applied



6664.06666.06668.06670.06672.06674.06676.06678.0
FREQ MHz

6664.06666.06668.06670.06672.06674.06676.06678.0
FREQ MHz

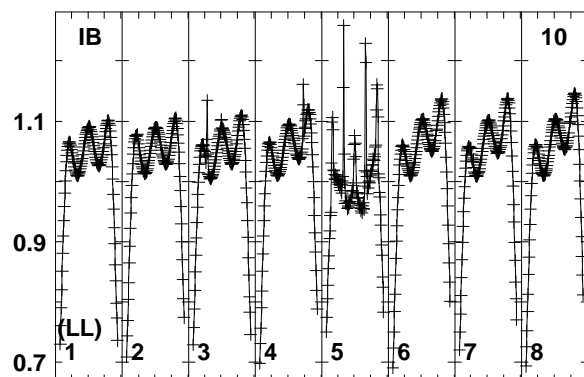
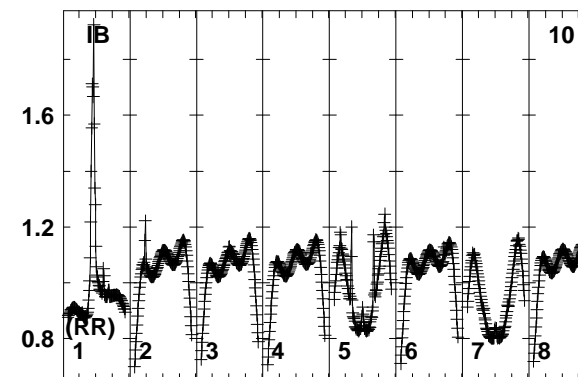
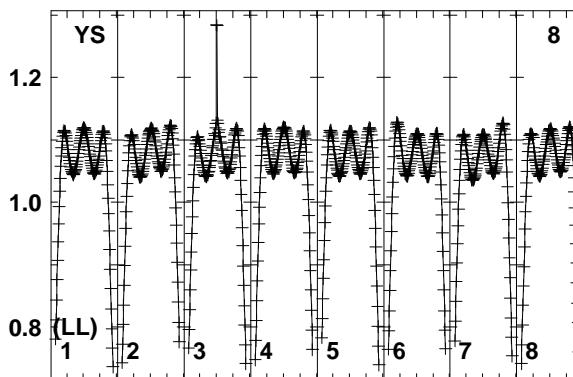
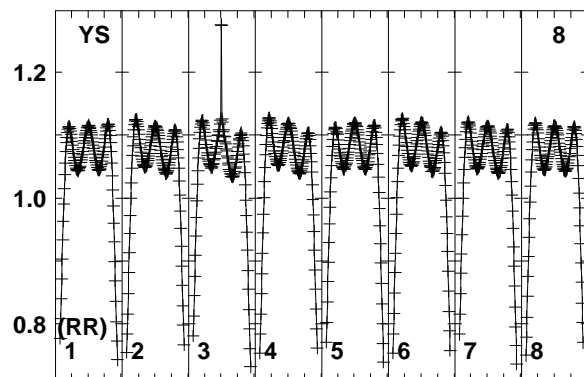
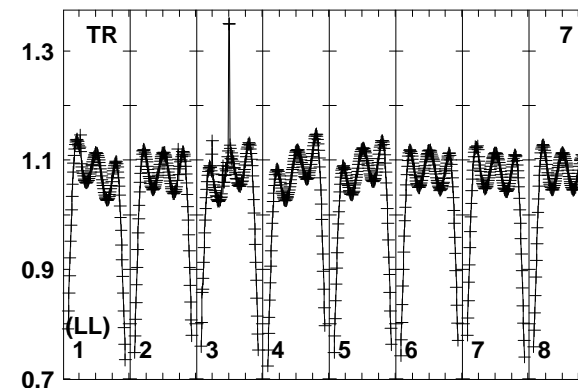
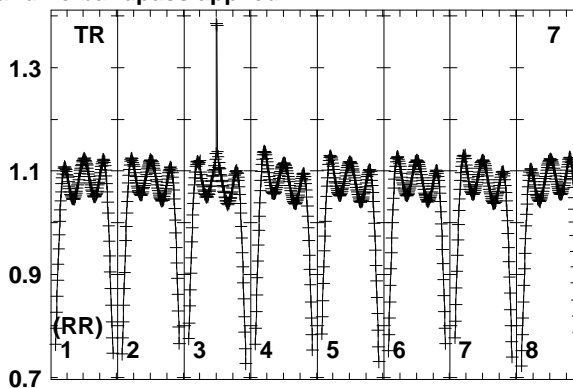
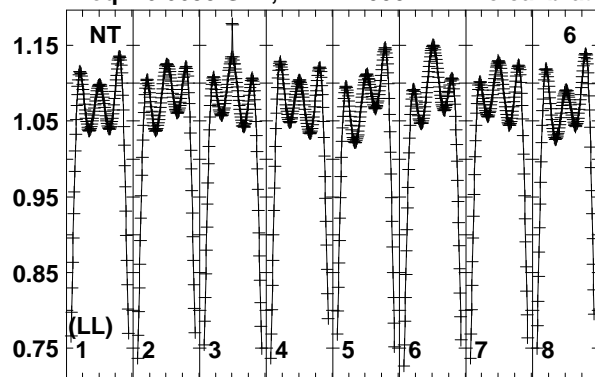
6664.06666.06668.06670.06672.06674.06676.06678.0
FREQ MHz

Lower frame: Real Jy
Total-power spectrum Antenna: WB (01)
Timerange: 00/07:20:07 to 00/07:22:05

Plot file version 142 created 24-OCT-2018 17:22:33

G25.65+1.05 EM117N 1.UVDATA.1

Freq = 6.6635 GHz, Bw = 2.000 MH No calibration applied and no bandpass applied



6664.06666.06668.06670.06672.06674.06676.06678.0

FREQ MHz

Lower frame: Real Jy

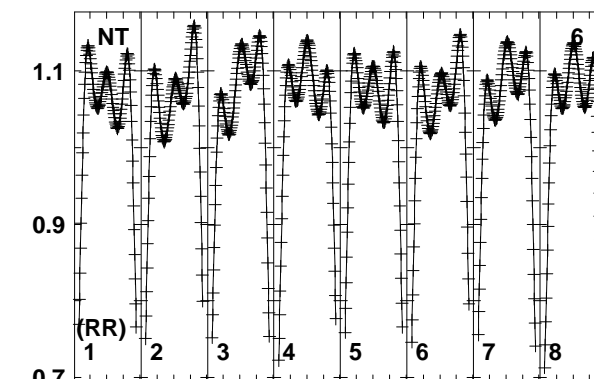
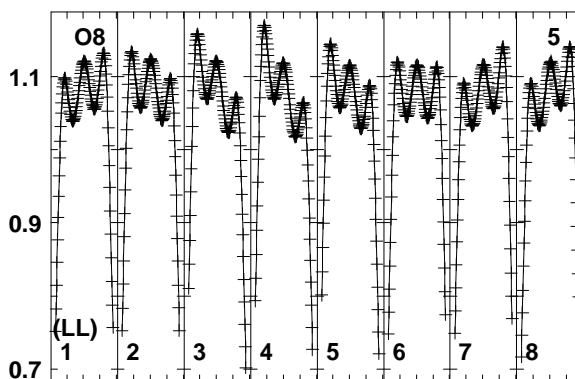
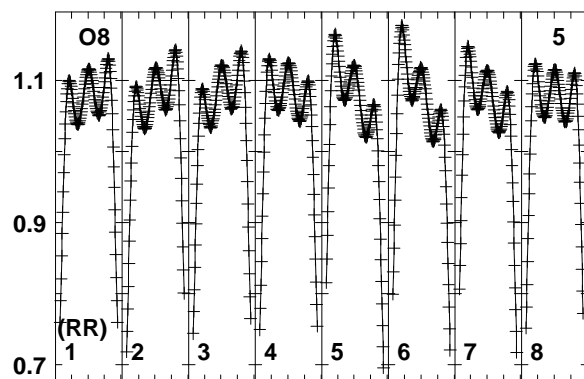
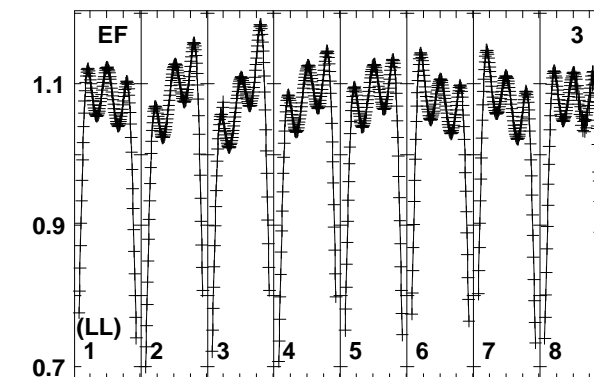
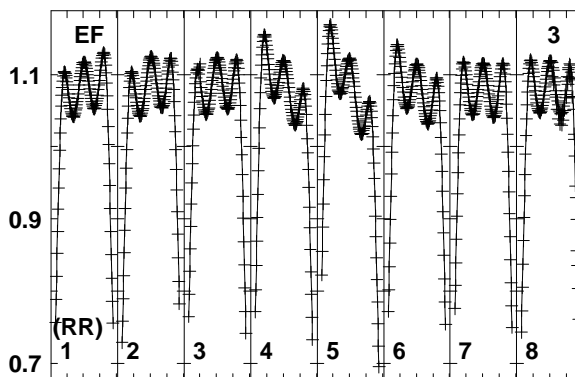
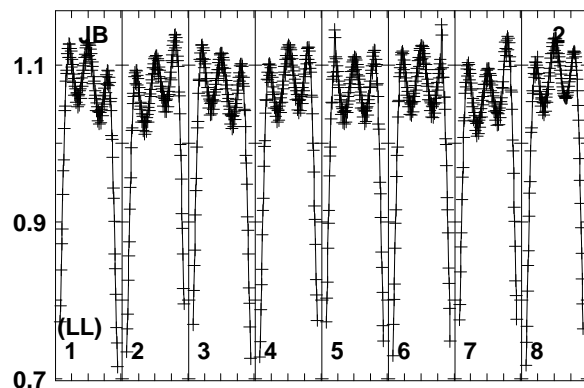
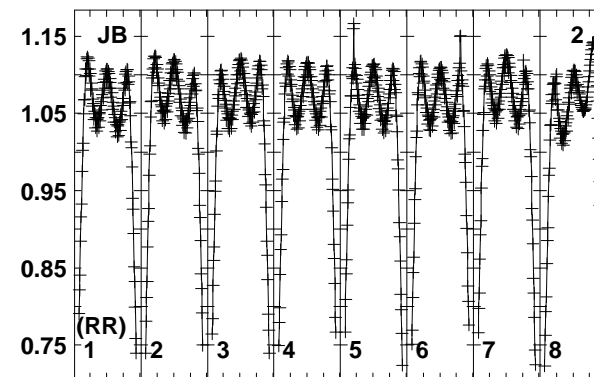
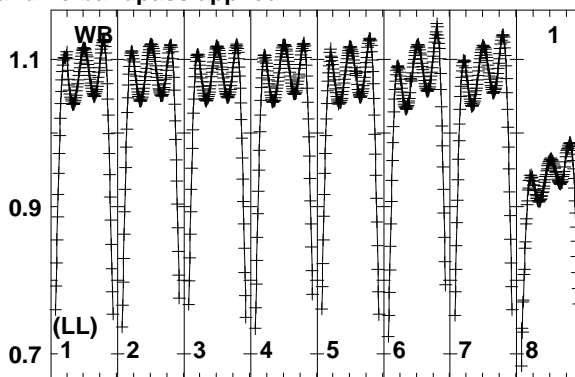
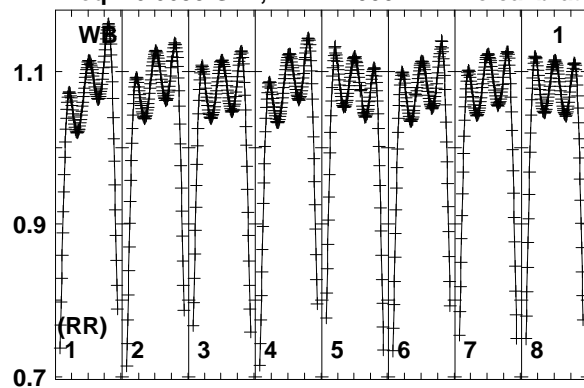
Total-power spectrum Antenna: NT (06)

Timerange: 00/07:20:07 to 00/07:22:05

Plot file version 143 created 24-OCT-2018 17:22:33

J1821-0502 EM117N 1.UVDATA.1

Freq = 6.6635 GHz, Bw = 2.000 MH No calibration applied and no bandpass applied



6664.06666.06668.06670.06672.06674.06676.06678.0
FREQ MHz

6664.06666.06668.06670.06672.06674.06676.06678.0
FREQ MHz

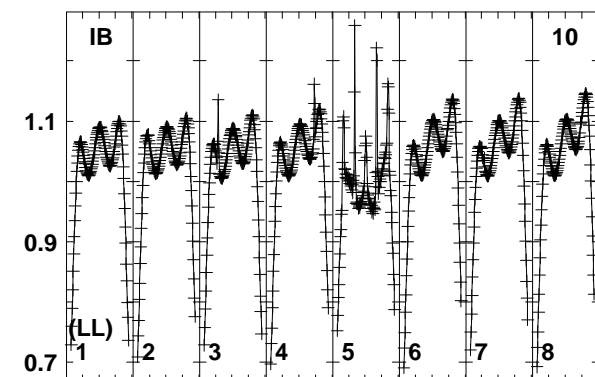
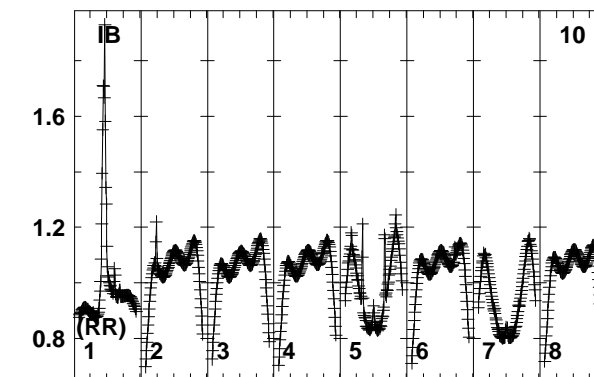
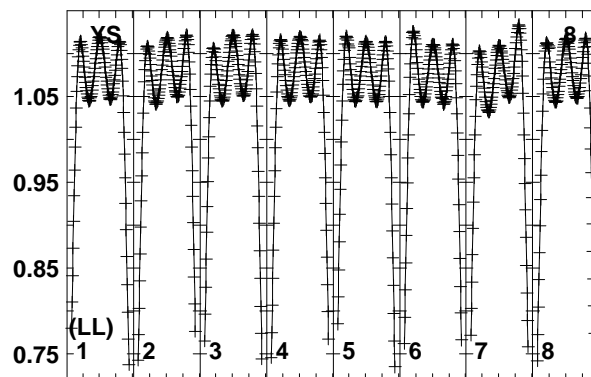
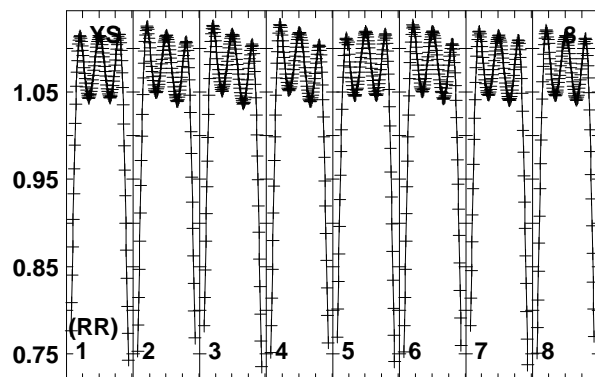
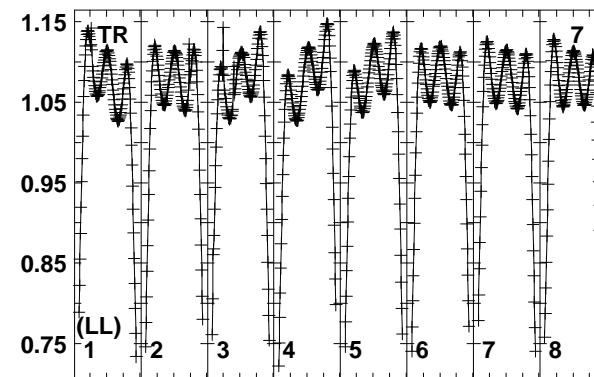
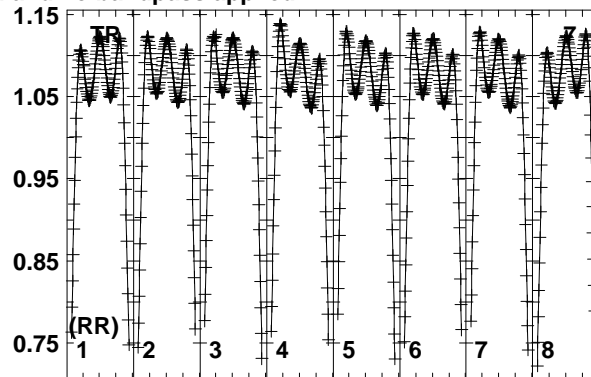
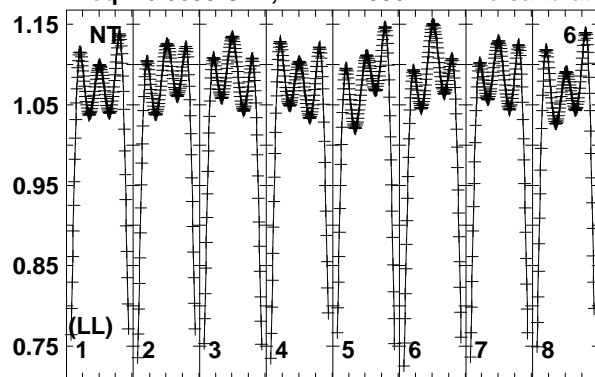
6664.06666.06668.06670.06672.06674.06676.06678.0
FREQ MHz

Lower frame: Real Jy
Total-power spectrum Antenna: WB (01)
Timerange: 00/07:22:07 to 00/07:25:05

Plot file version 144 created 24-OCT-2018 17:22:33

J1821-0502 EM117N 1.UVDATA.1

Freq = 6.6635 GHz, Bw = 2.000 MH No calibration applied and no bandpass applied



6664.06666.06668.06670.06672.06674.06676.06678.0

FREQ MHz

Lower frame: Real Jy

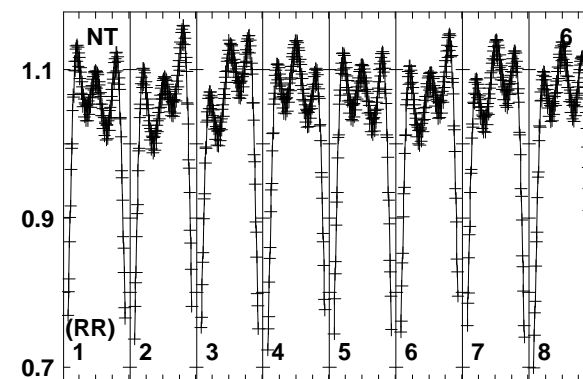
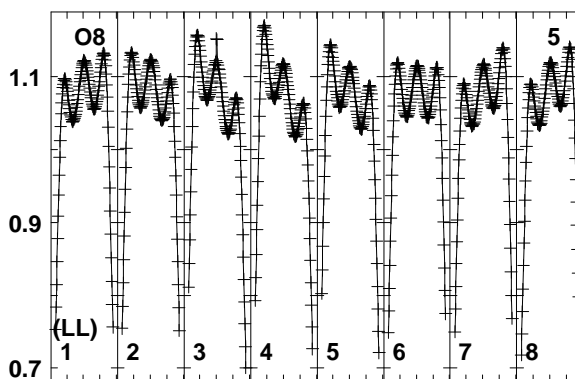
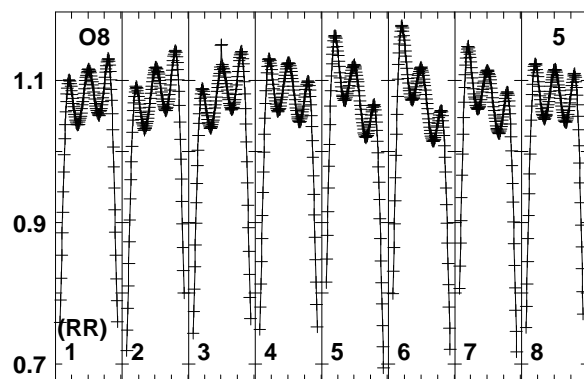
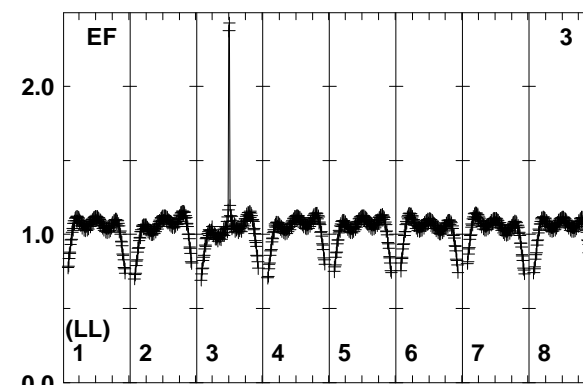
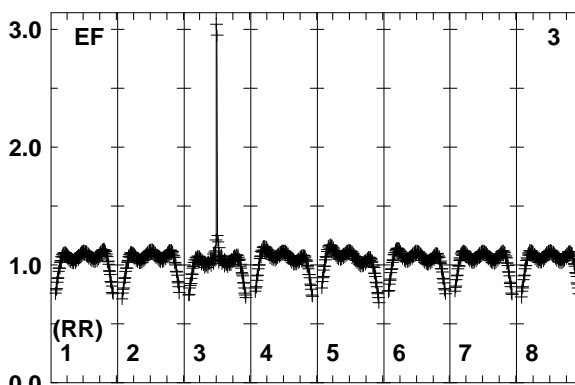
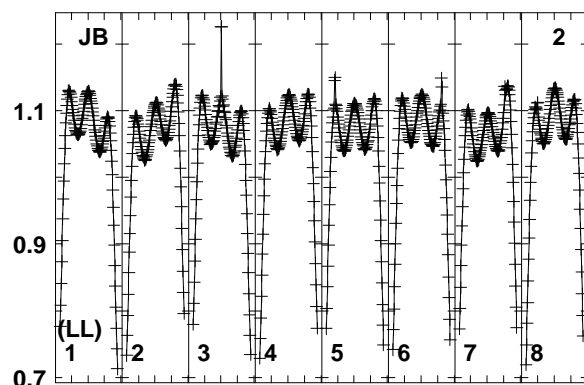
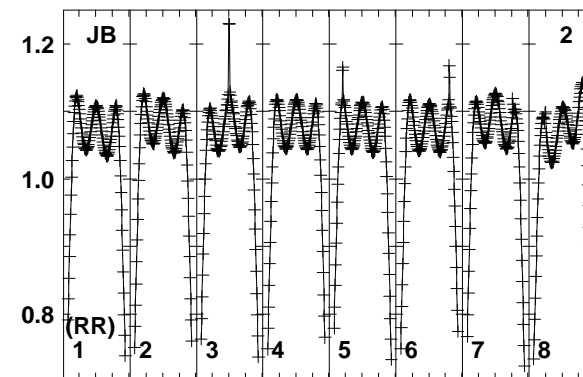
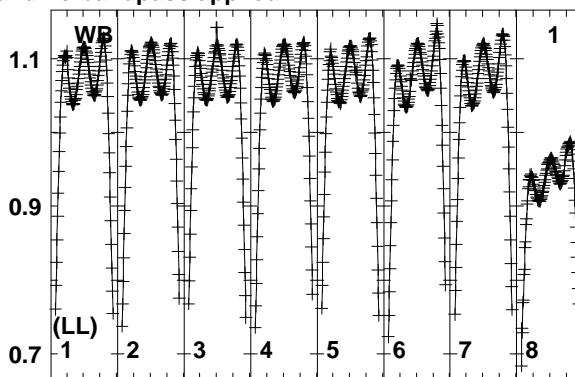
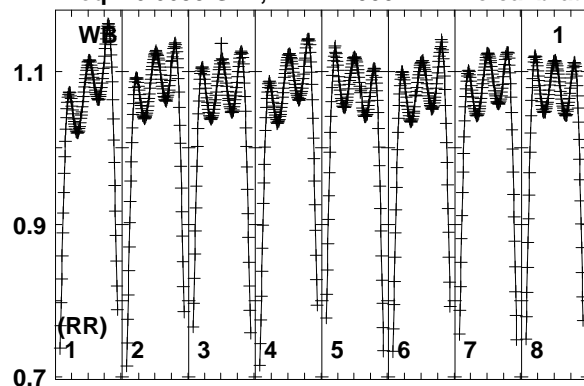
Total-power spectrum Antenna: NT (06)

Timerange: 00/07:22:07 to 00/07:25:05

Plot file version 145 created 24-OCT-2018 17:22:33

G25.65+1.05 EM117N 1.UVDATA.1

Freq = 6.6635 GHz, Bw = 2.000 MH No calibration applied and no bandpass applied



6664.06666.06668.06670.06672.06674.06676.06678.0
FREQ MHz

6664.06666.06668.06670.06672.06674.06676.06678.0
FREQ MHz

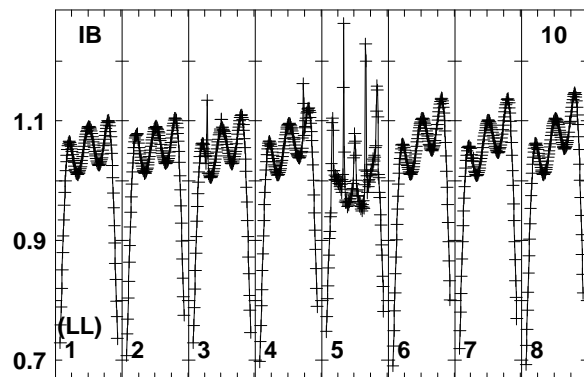
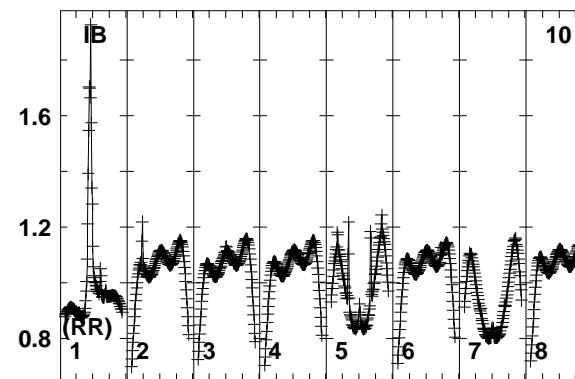
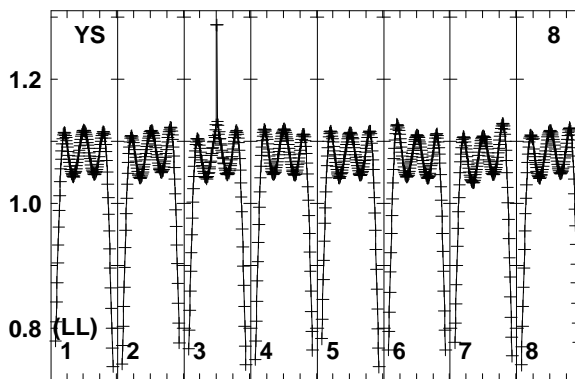
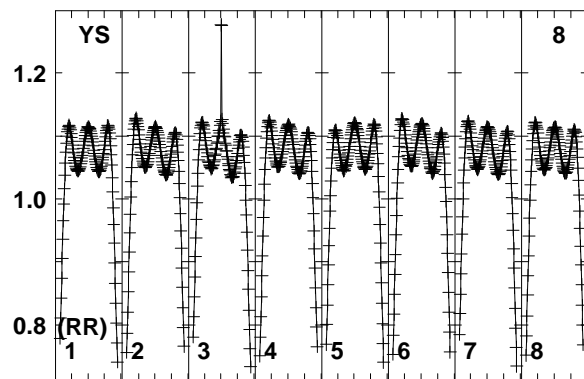
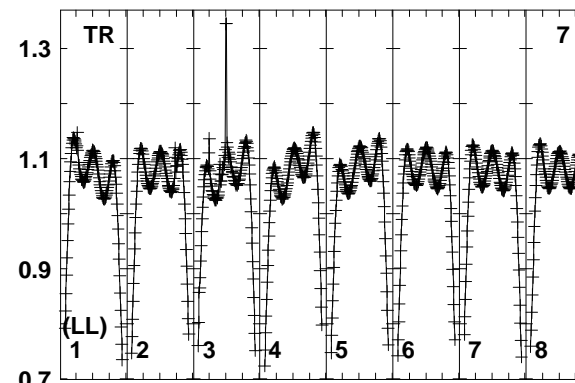
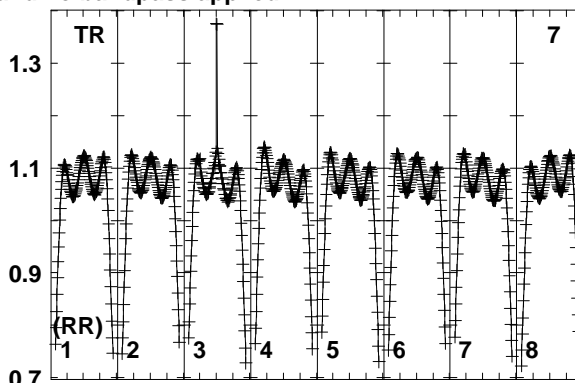
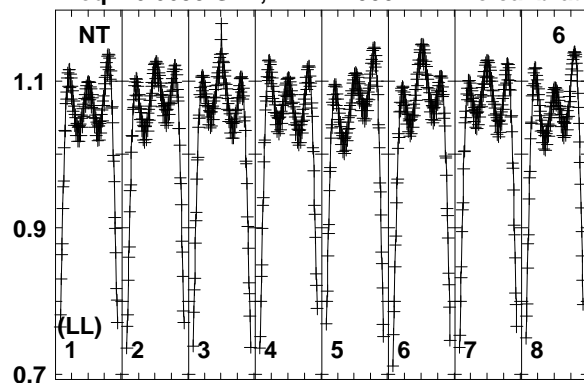
6664.06666.06668.06670.06672.06674.06676.06678.0
FREQ MHz

Lower frame: Real Jy
Total-power spectrum Antenna: WB (01)
Timerange: 00/07:25:07 to 00/07:27:05

Plot file version 146 created 24-OCT-2018 17:22:34

G25.65+1.05 EM117N 1.UVDATA.1

Freq = 6.6635 GHz, Bw = 2.000 MH No calibration applied and no bandpass applied



6664.06666.06668.06670.06672.06674.06676.06678.0

FREQ MHz

Lower frame: Real Jy

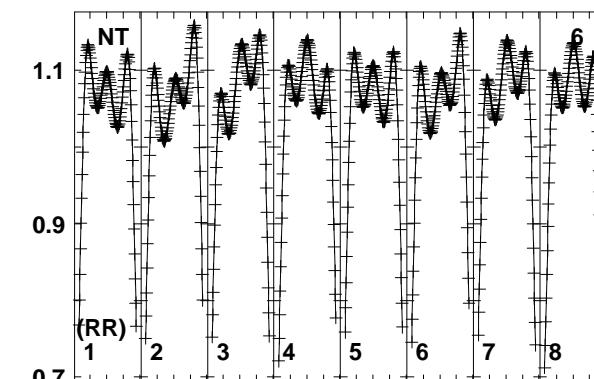
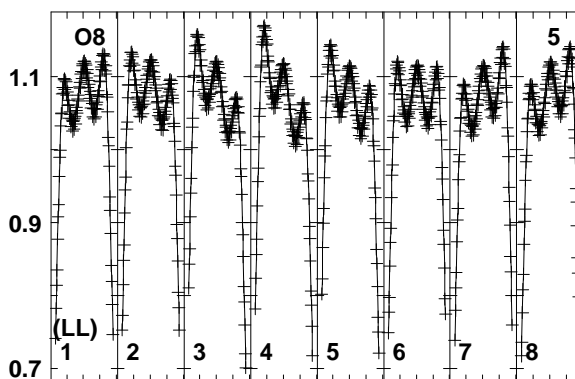
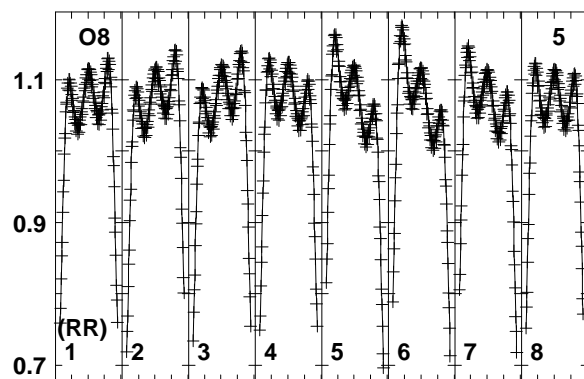
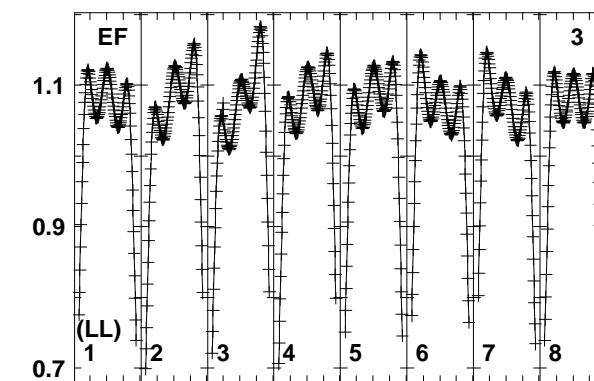
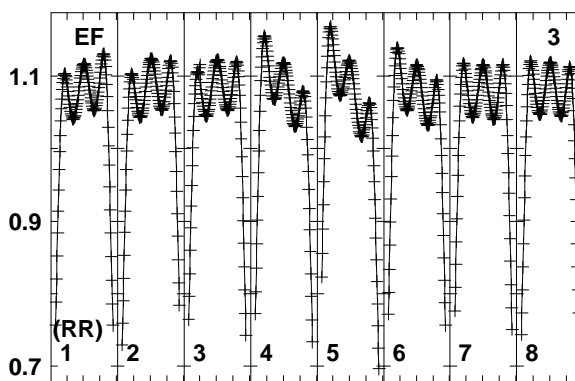
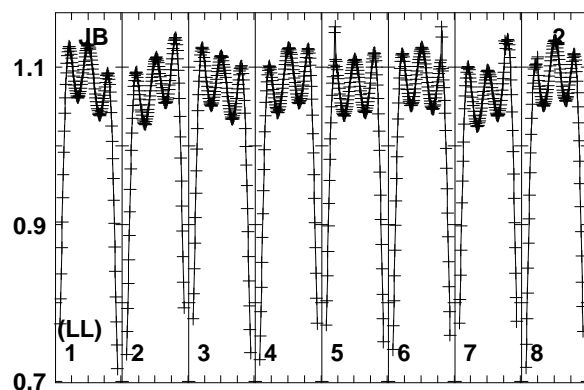
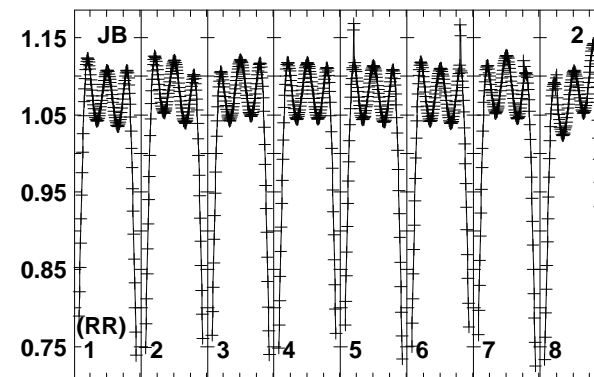
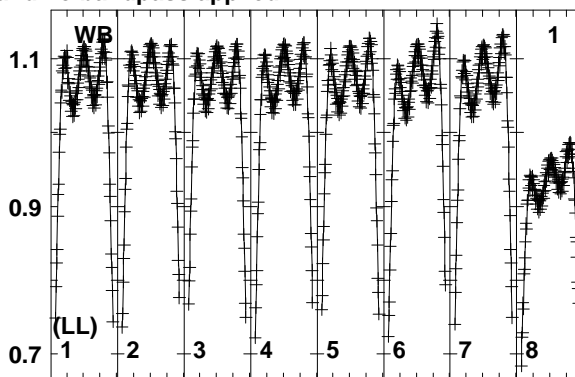
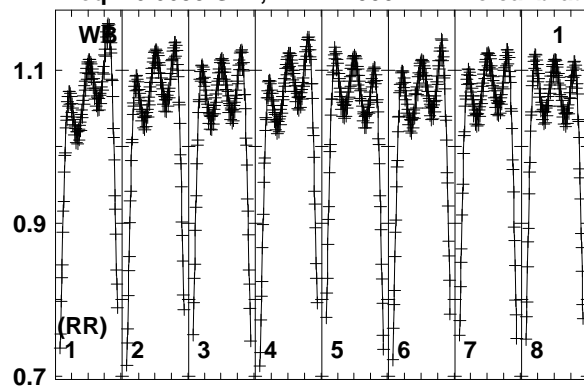
Total-power spectrum Antenna: NT (06)

Timerange: 00/07:25:07 to 00/07:27:05

Plot file version 147 created 24-OCT-2018 17:22:34

J1821-0502 EM117N 1.UVDATA.1

Freq = 6.6635 GHz, Bw = 2.000 MH No calibration applied and no bandpass applied



6664.06666.06668.06670.06672.06674.06676.06678.0
FREQ MHz

6664.06666.06668.06670.06672.06674.06676.06678.0
FREQ MHz

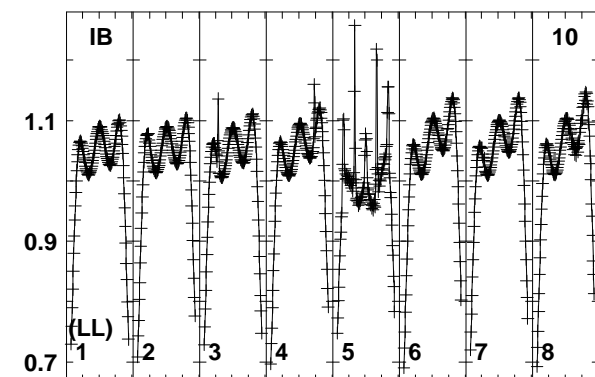
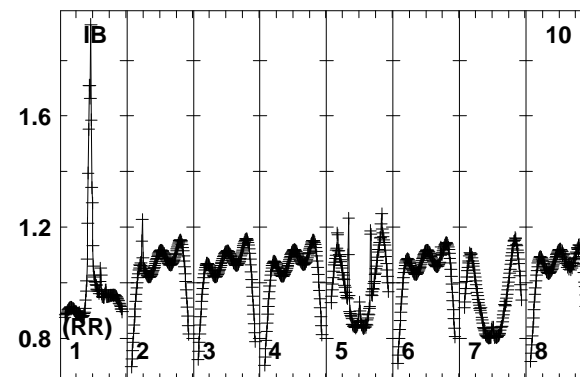
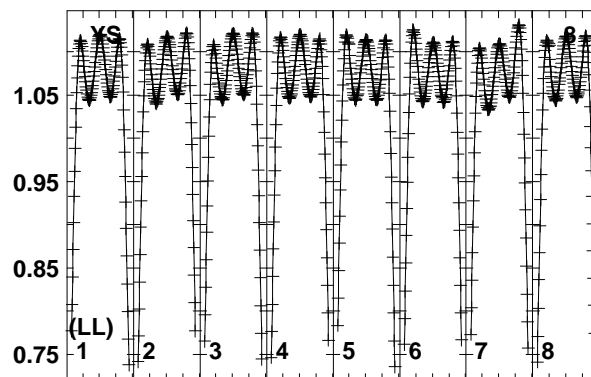
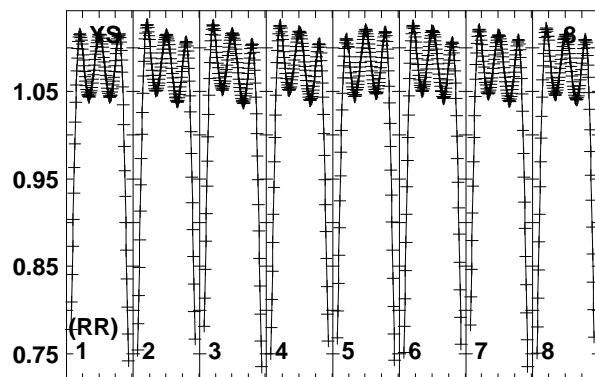
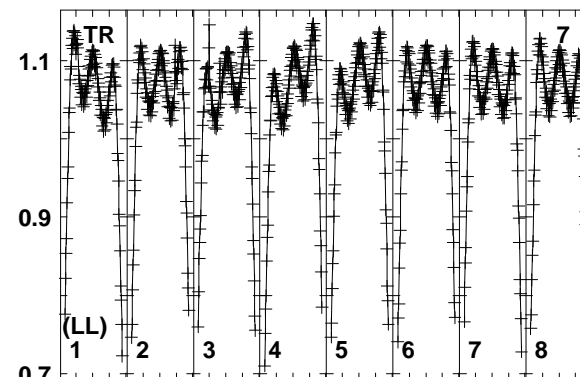
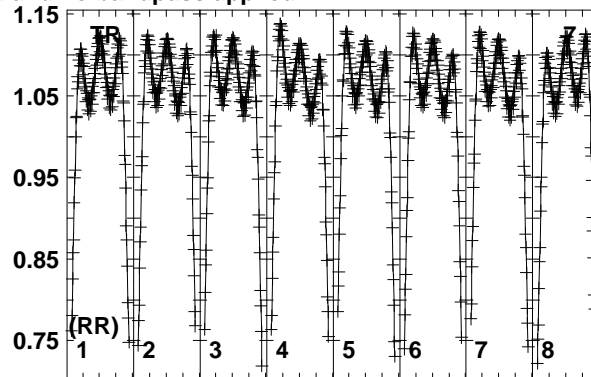
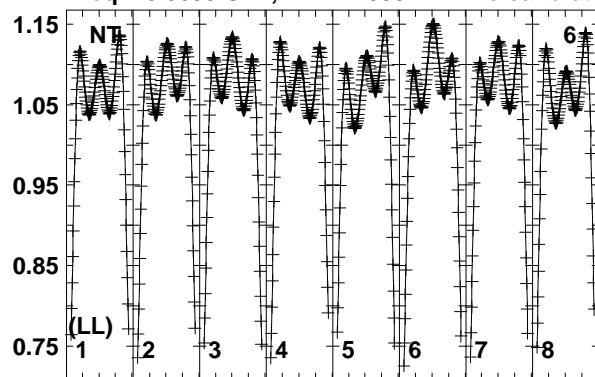
6664.06666.06668.06670.06672.06674.06676.06678.0
FREQ MHz

Lower frame: Real Jy
Total-power spectrum Antenna: WB (01)
Timerange: 00/07:27:07 to 00/07:30:05

Plot file version 148 created 24-OCT-2018 17:22:34

J1821-0502 EM117N 1.UVDATA.1

Freq = 6.6635 GHz, Bw = 2.000 MH No calibration applied and no bandpass applied



6664.06666.06668.06670.06672.06674.06676.06678.0

FREQ MHz

Lower frame: Real Jy

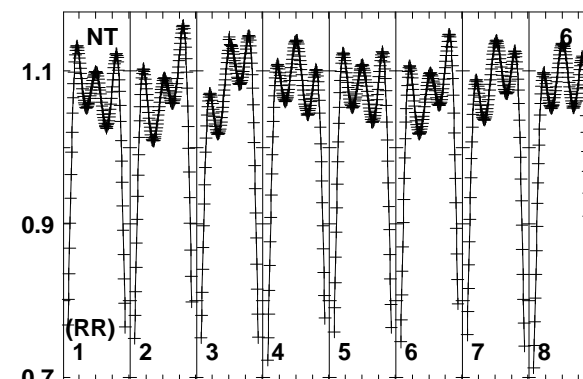
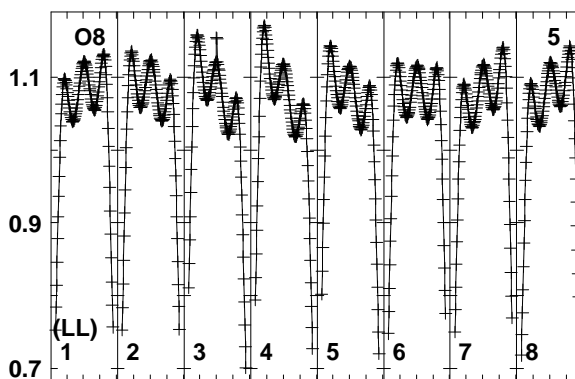
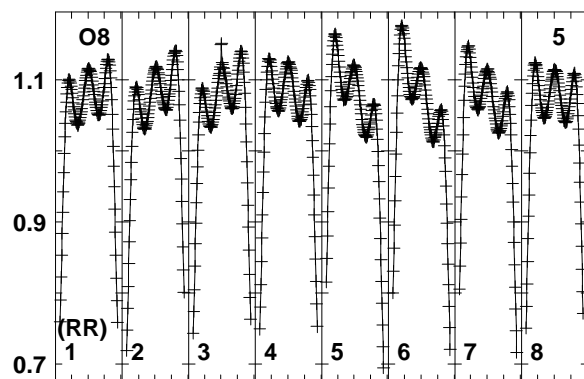
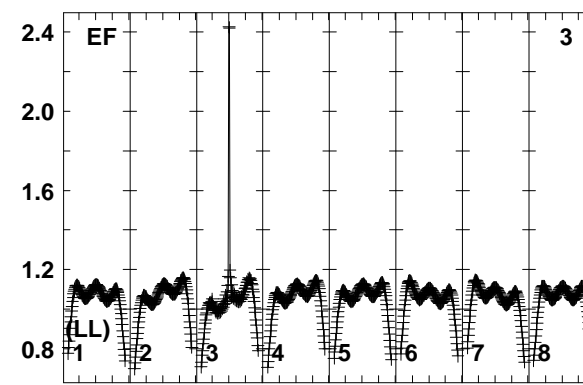
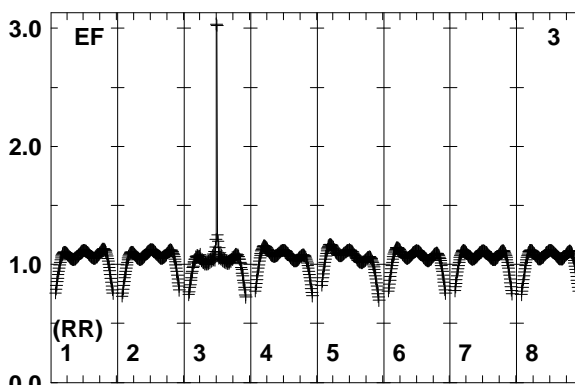
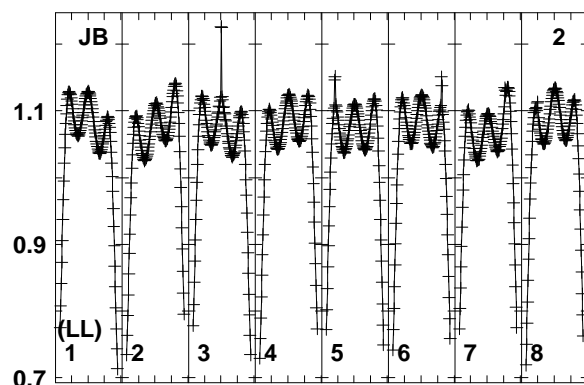
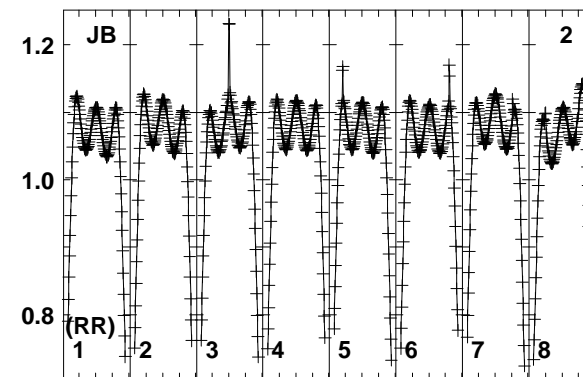
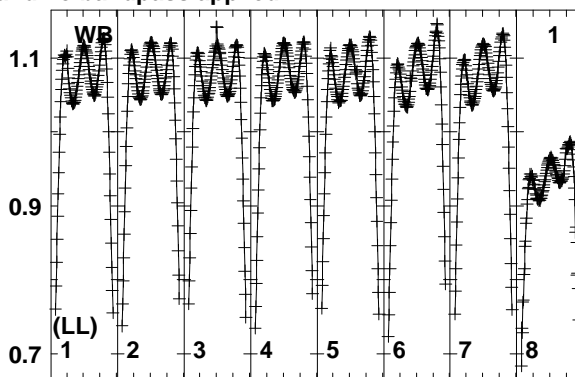
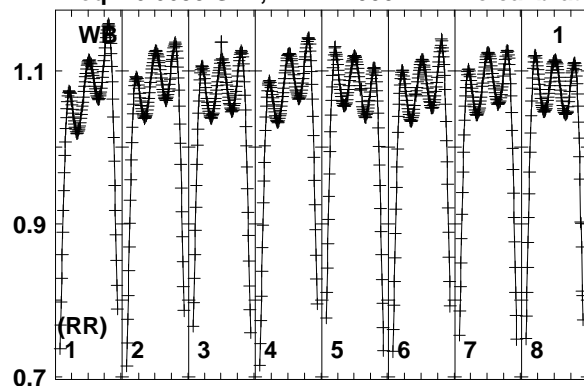
Total-power spectrum Antenna: NT (06)

Timerange: 00/07:27:07 to 00/07:30:05

Plot file version 149 created 24-OCT-2018 17:22:34

G25.65+1.05 EM117N 1.UVDATA.1

Freq = 6.6635 GHz, Bw = 2.000 MH No calibration applied and no bandpass applied



6664.06666.06668.06670.06672.06674.06676.06678.0
FREQ MHz

6664.06666.06668.06670.06672.06674.06676.06678.0
FREQ MHz

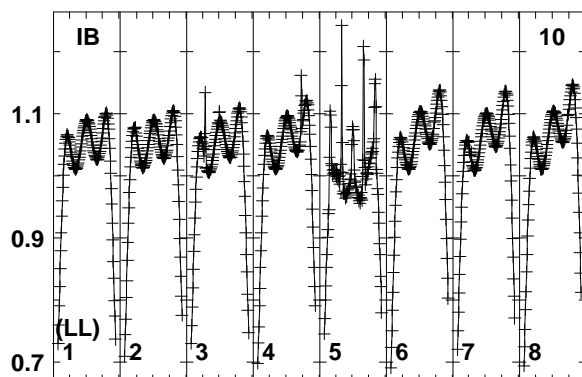
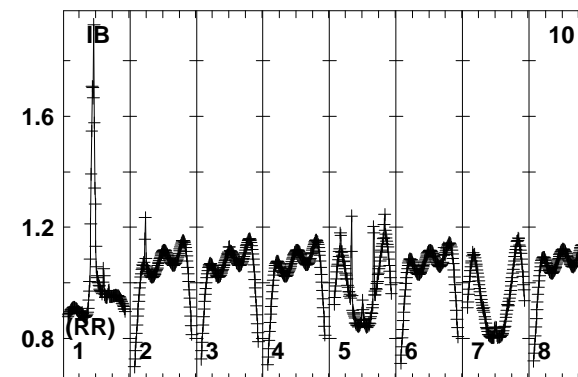
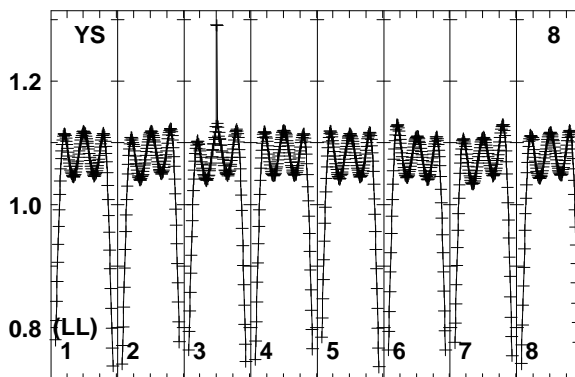
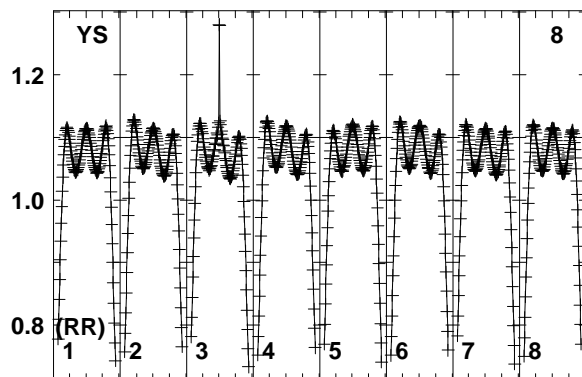
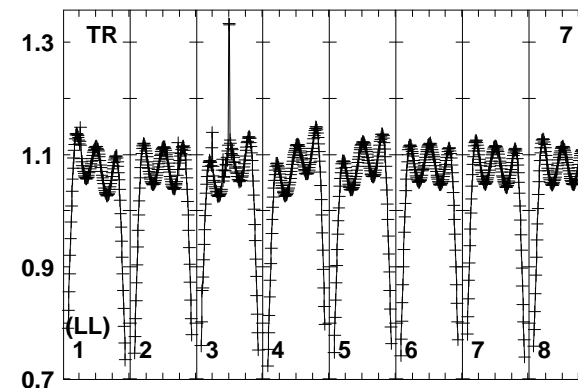
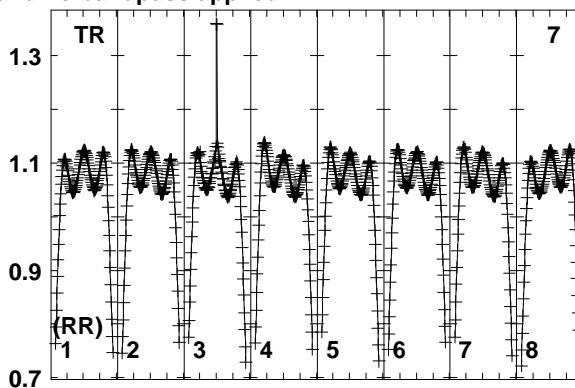
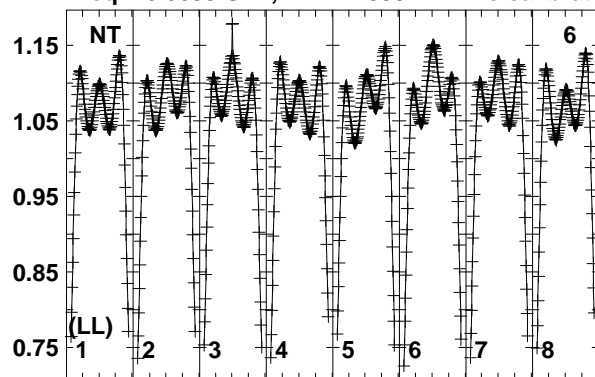
6664.06666.06668.06670.06672.06674.06676.06678.0
FREQ MHz

Lower frame: Real Jy
Total-power spectrum Antenna: WB (01)
Timerange: 00/07:30:07 to 00/07:32:05

Plot file version 150 created 24-OCT-2018 17:22:35

G25.65+1.05 EM117N 1.UVDATA.1

Freq = 6.6635 GHz, Bw = 2.000 MH No calibration applied and no bandpass applied



6664.06666.06668.06670.06672.06674.06676.06678.0

FREQ MHz

Lower frame: Real Jy

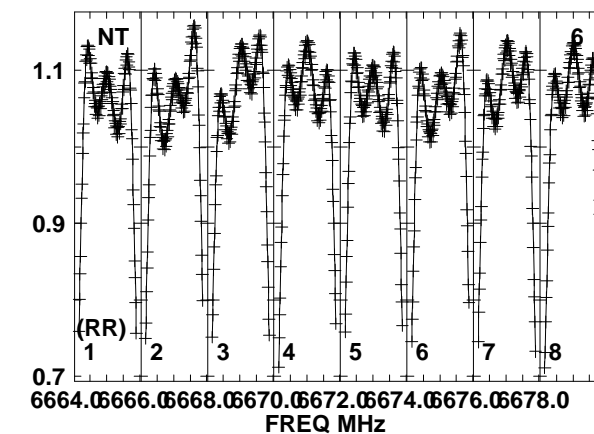
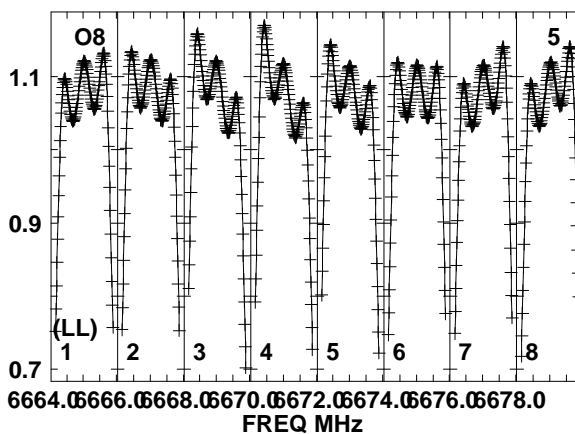
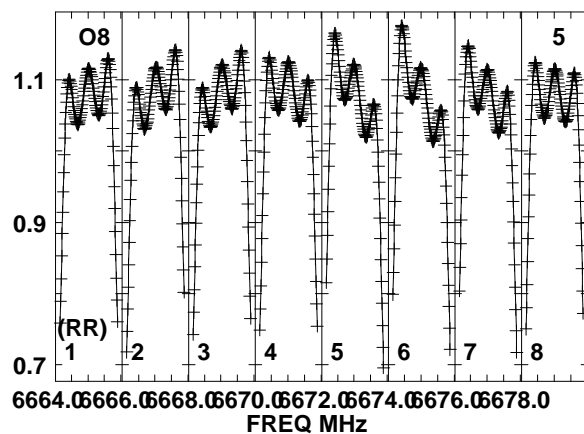
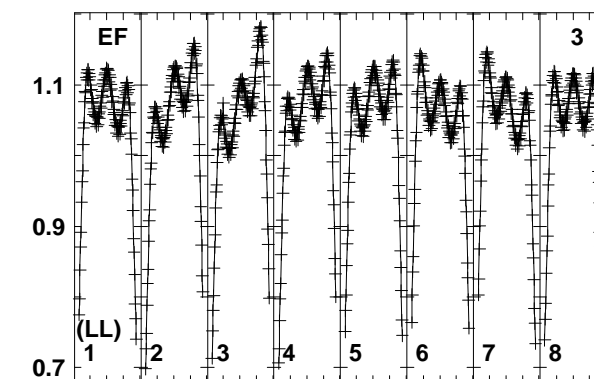
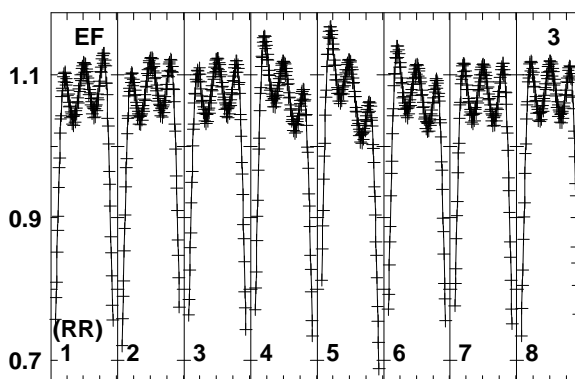
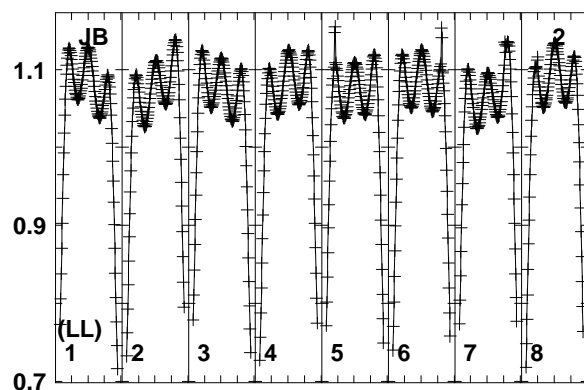
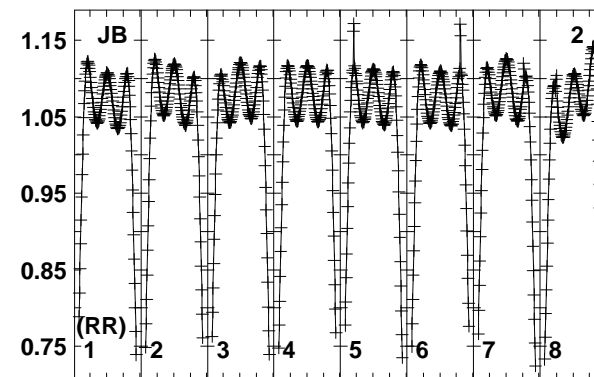
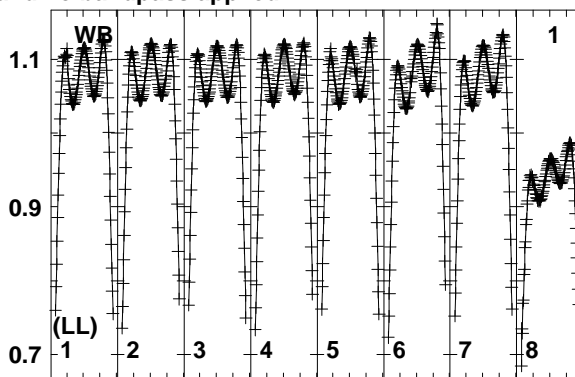
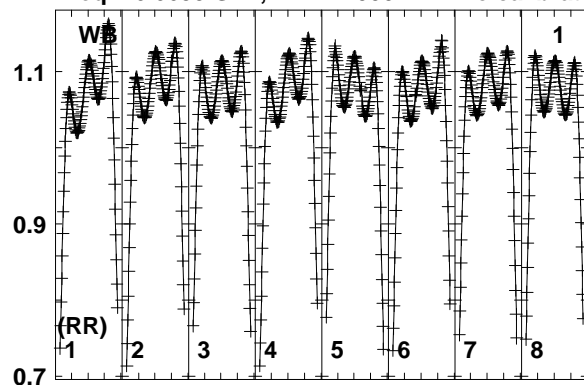
Total-power spectrum Antenna: NT (06)

Timerange: 00/07:30:07 to 00/07:32:05

Plot file version 151 created 24-OCT-2018 17:22:35

J1821-0502 EM117N 1.UVDATA.1

Freq = 6.6635 GHz, Bw = 2.000 MH No calibration applied and no bandpass applied

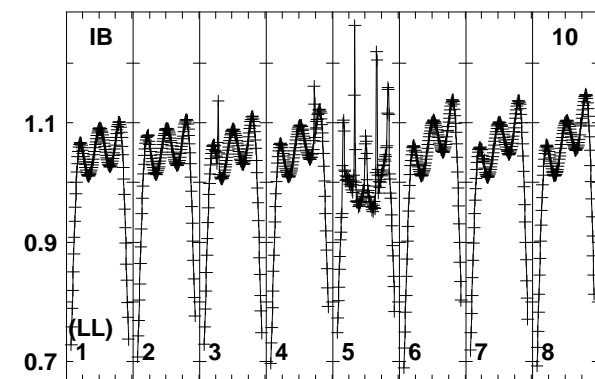
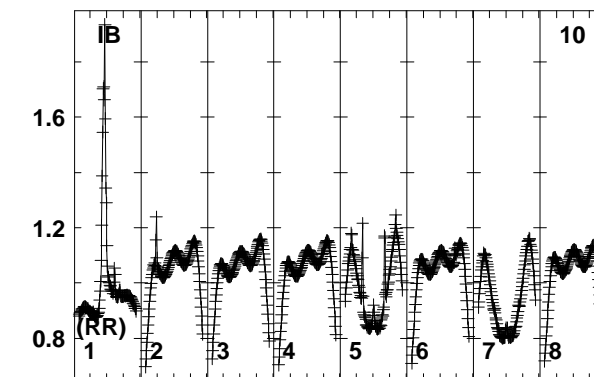
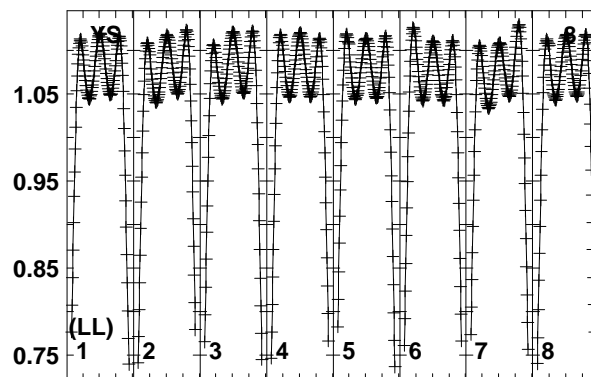
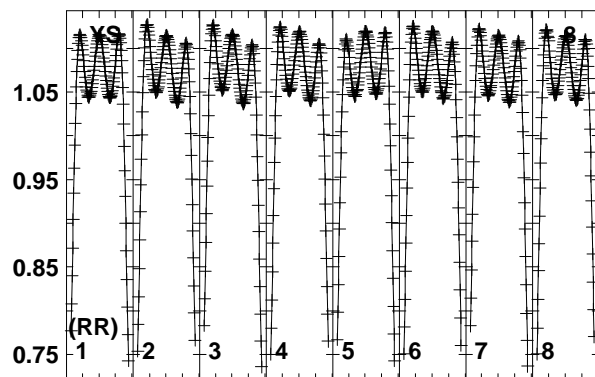
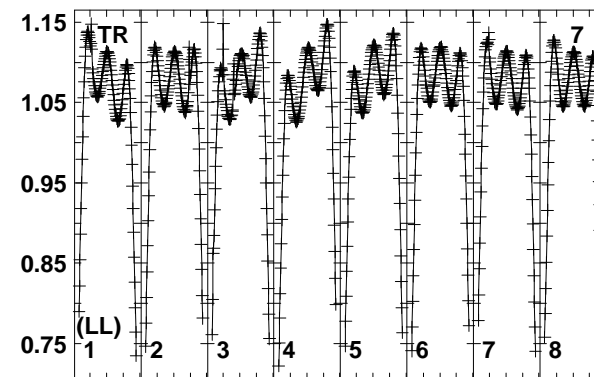
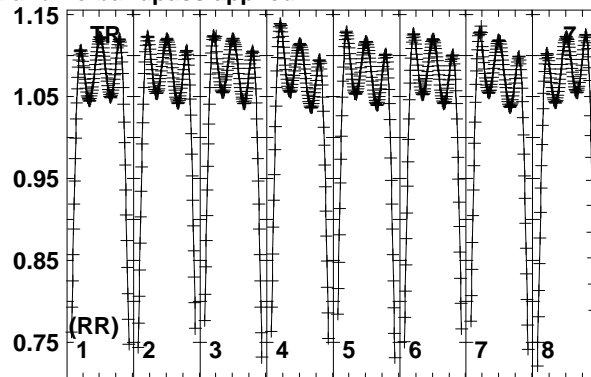
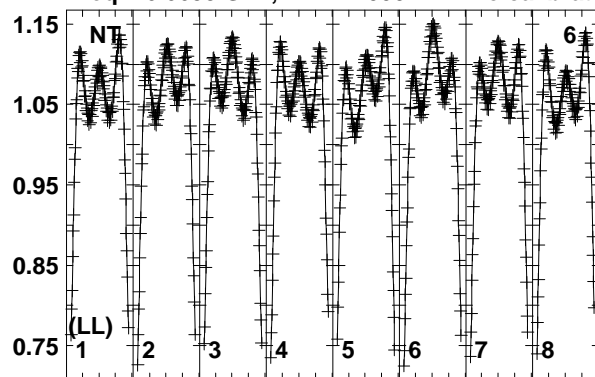


Lower frame: Real Jy
Total-power spectrum Antenna: WB (01)
Timerange: 00/07:32:52 to 00/07:35:40

Plot file version 152 created 24-OCT-2018 17:22:35

J1821-0502 EM117N 1.UVDATA.1

Freq = 6.6635 GHz, Bw = 2.000 MH No calibration applied and no bandpass applied



6664.06666.06668.06670.06672.06674.06676.06678.0

FREQ MHz

Lower frame: Real Jy

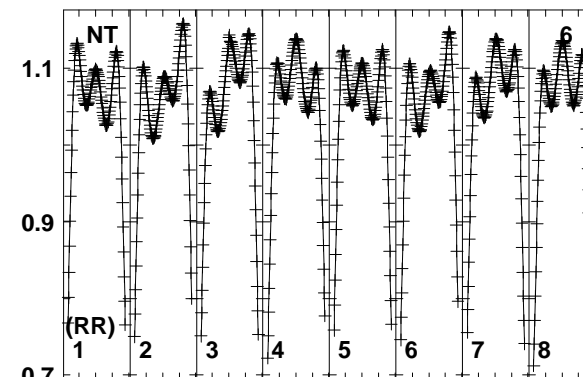
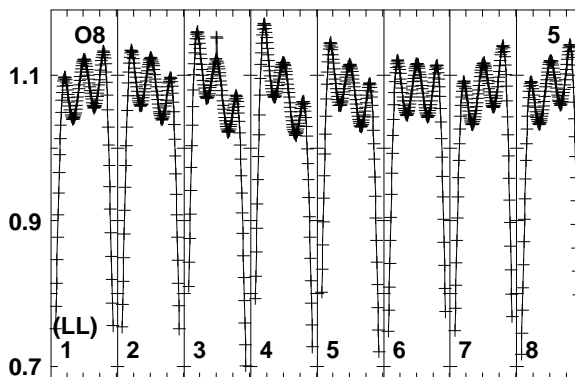
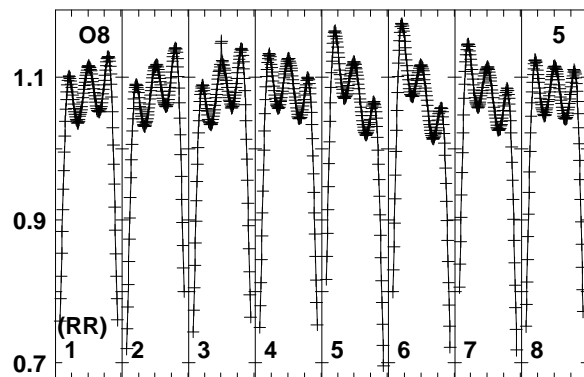
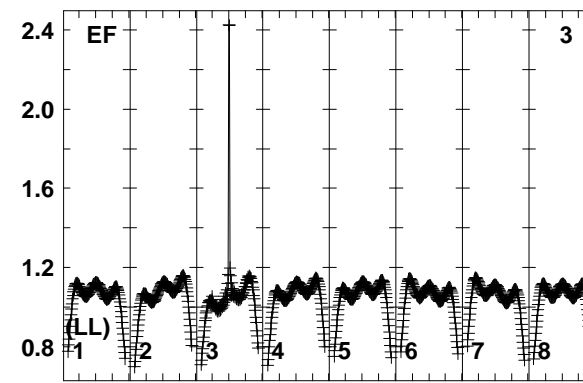
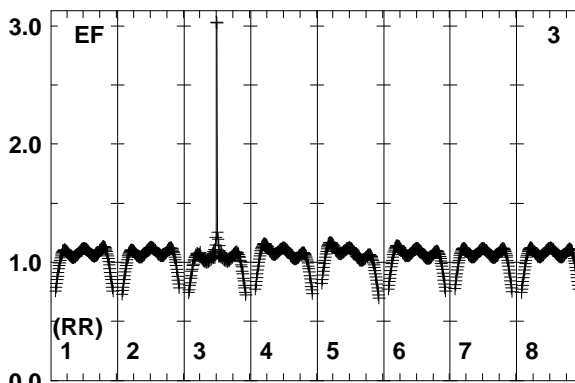
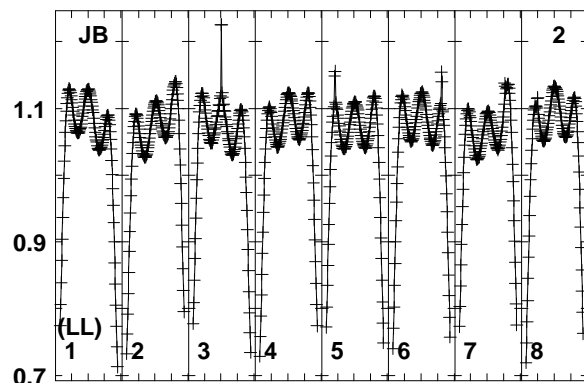
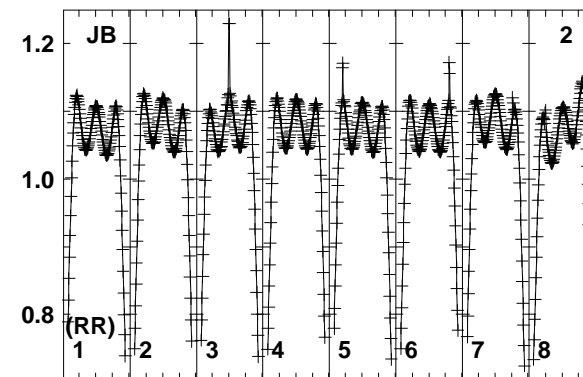
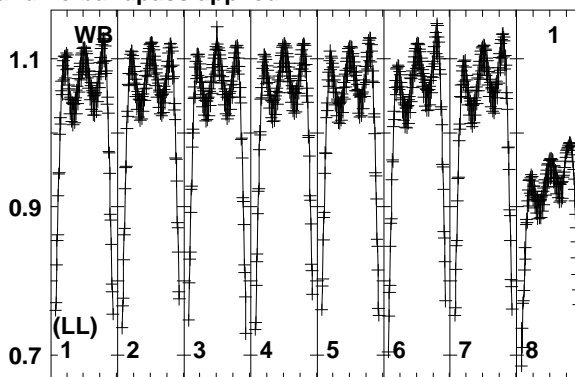
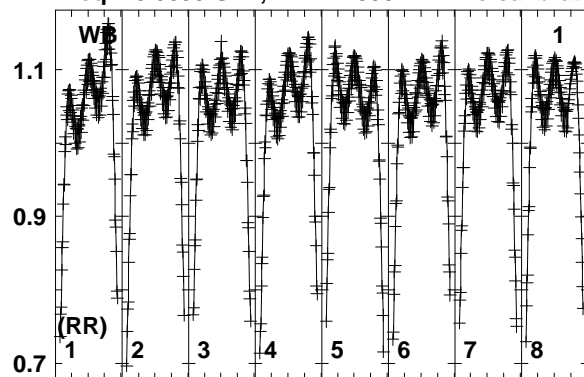
Total-power spectrum Antenna: NT (06)

Timerange: 00/07:32:52 to 00/07:35:40

Plot file version 153 created 24-OCT-2018 17:22:36

G25.65+1.05 EM117N 1.UVDATA.1

Freq = 6.6635 GHz, Bw = 2.000 MH No calibration applied and no bandpass applied



6664.06666.06668.06670.06672.06674.06676.06678.0
FREQ MHz

6664.06666.06668.06670.06672.06674.06676.06678.0
FREQ MHz

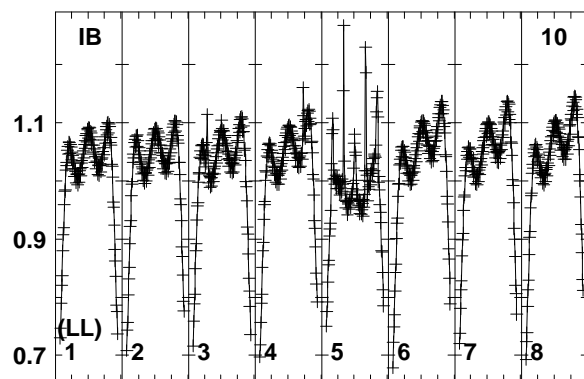
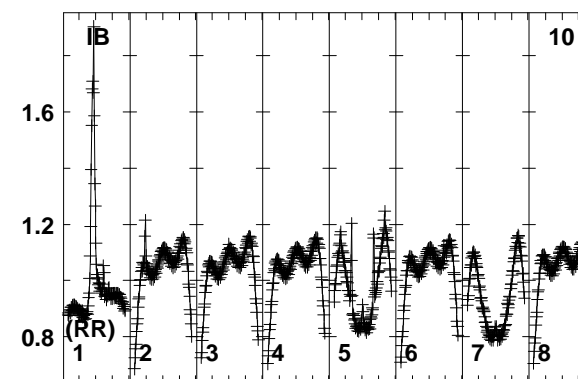
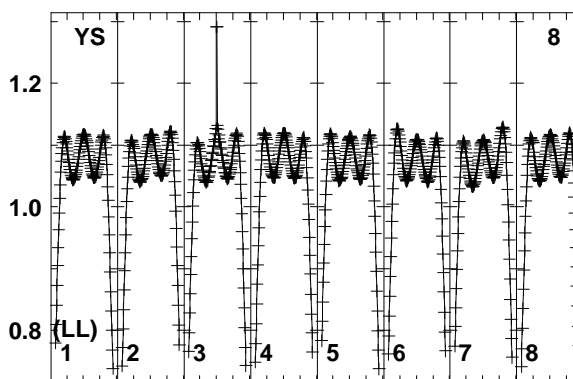
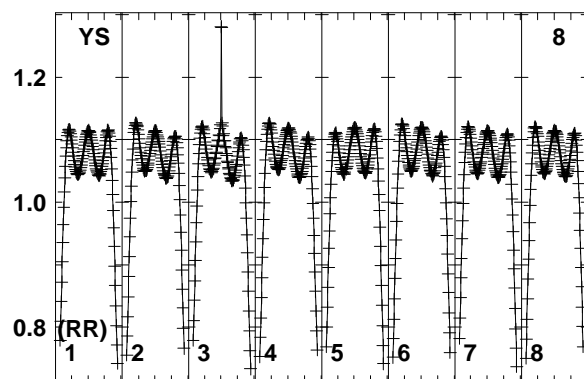
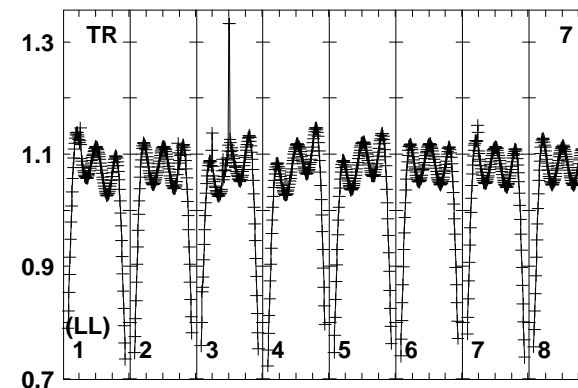
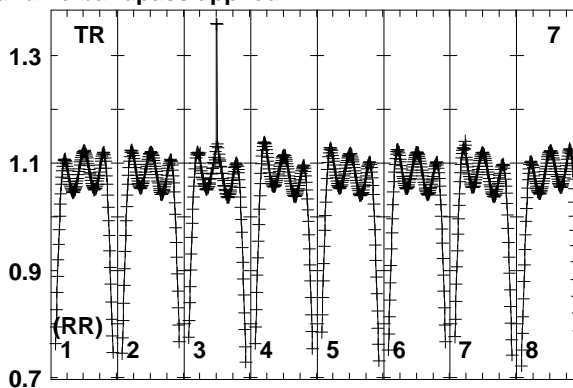
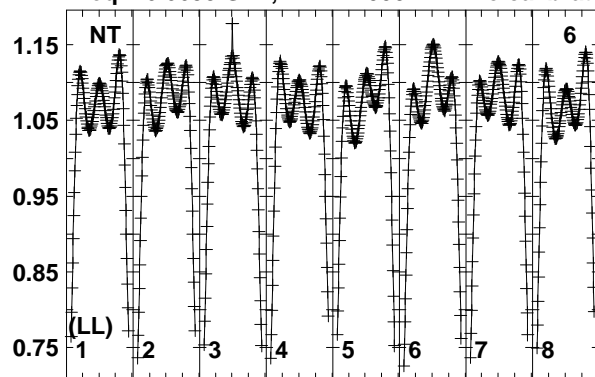
6664.06666.06668.06670.06672.06674.06676.06678.0
FREQ MHz

Lower frame: Real Jy
Total-power spectrum Antenna: WB (01)
Timerange: 00/07:35:42 to 00/07:37:40

Plot file version 154 created 24-OCT-2018 17:22:36

G25.65+1.05 EM117N 1.UVDATA.1

Freq = 6.6635 GHz, Bw = 2.000 MH No calibration applied and no bandpass applied



6664.06666.06668.06670.06672.06674.06676.06678.0

FREQ MHz

Lower frame: Real Jy

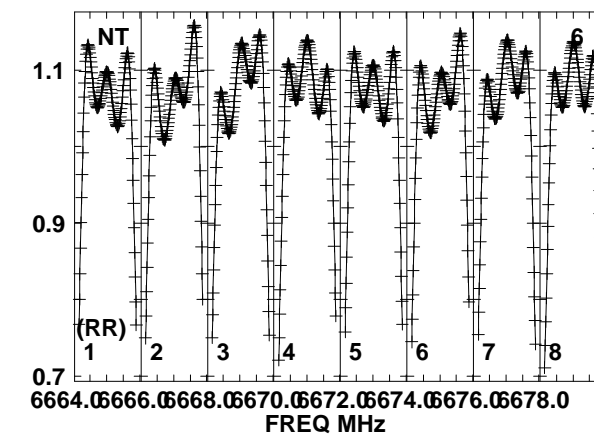
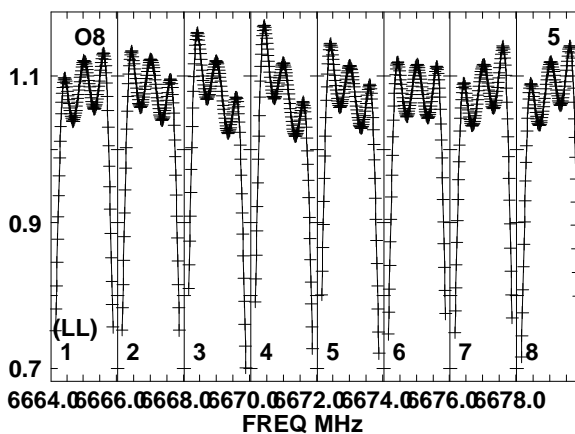
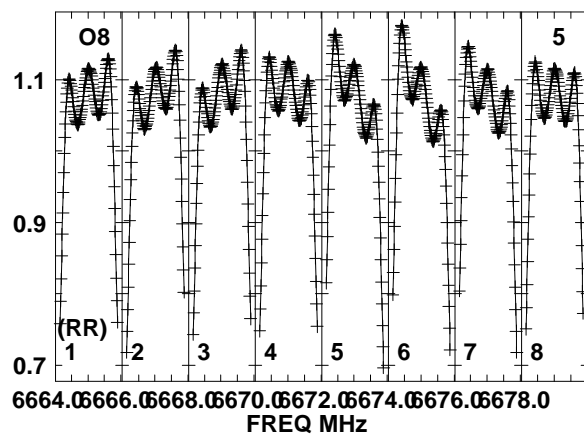
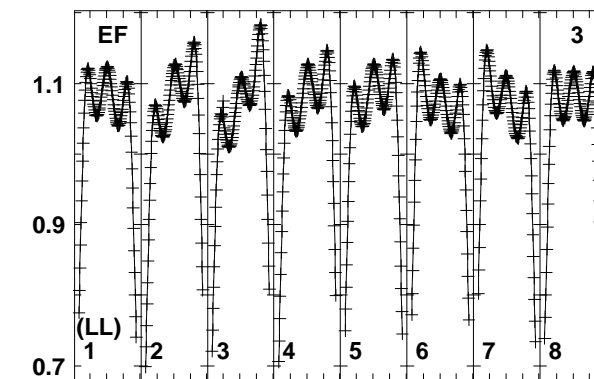
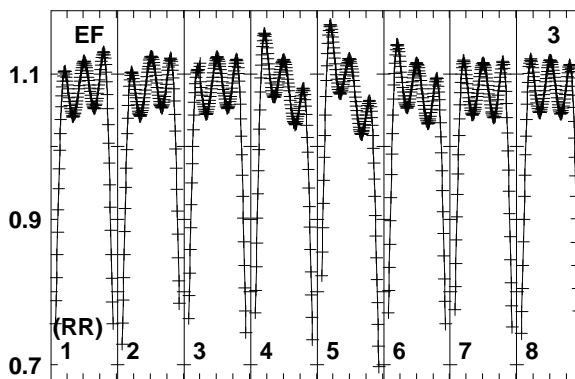
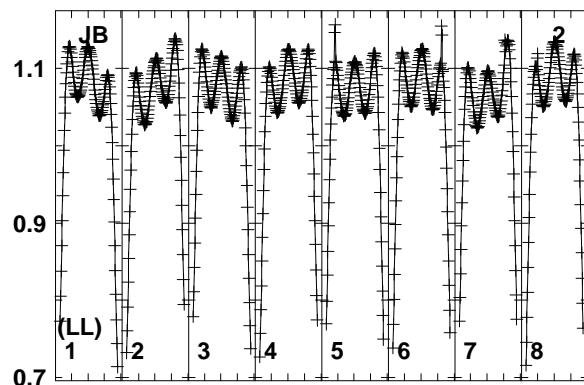
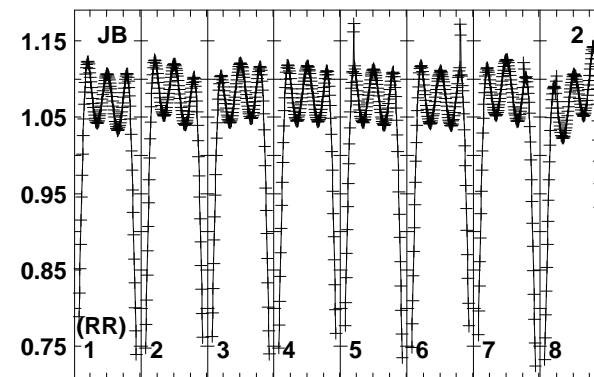
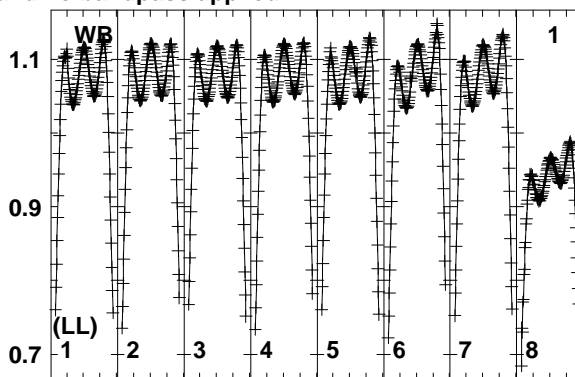
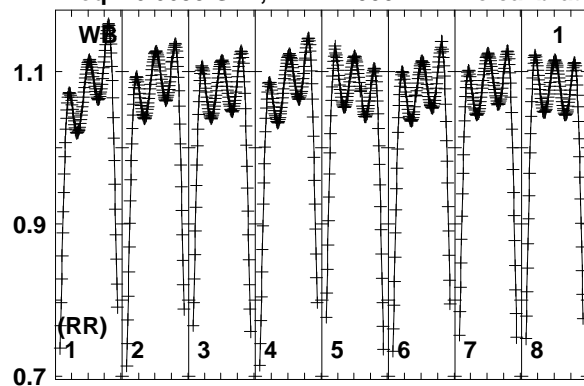
Total-power spectrum Antenna: NT (06)

Timerange: 00/07:35:42 to 00/07:37:40

Plot file version 155 created 24-OCT-2018 17:22:36

J1821-0502 EM117N 1.UVDATA.1

Freq = 6.6635 GHz, Bw = 2.000 MH No calibration applied and no bandpass applied

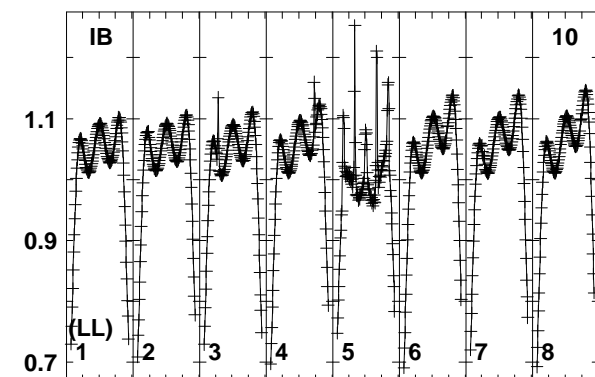
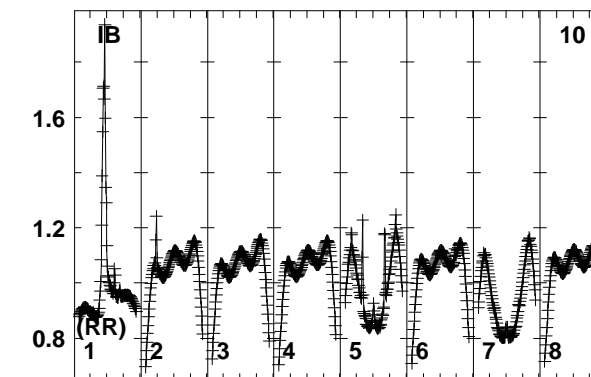
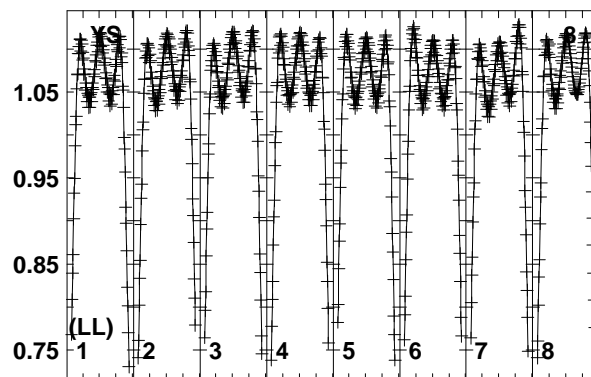
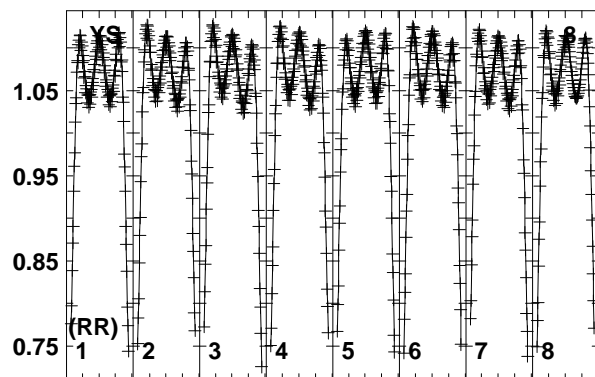
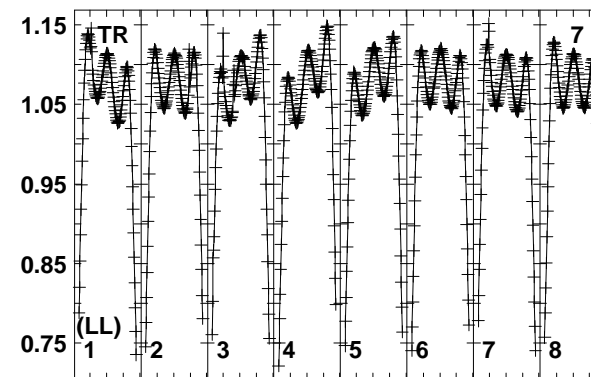
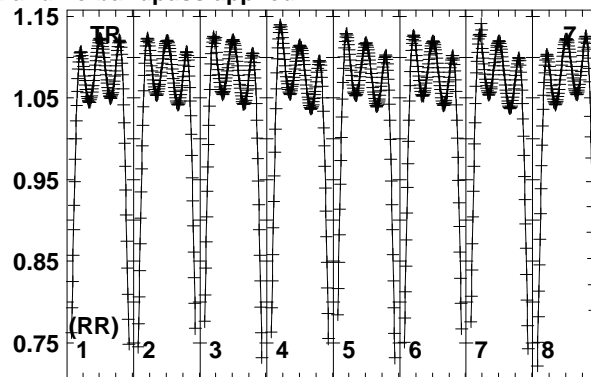
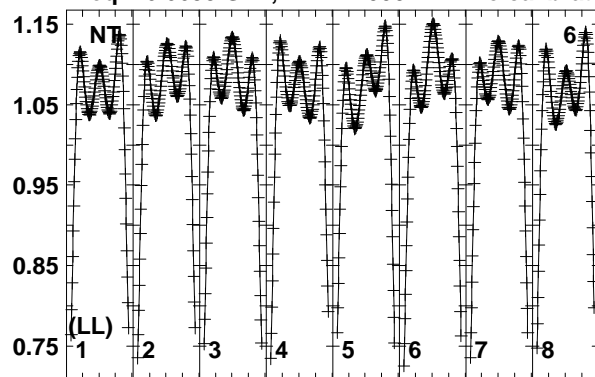


Lower frame: Real Jy
Total-power spectrum Antenna: WB (01)
Timerange: 00/07:37:42 to 00/07:40:40

Plot file version 156 created 24-OCT-2018 17:22:36

J1821-0502 EM117N 1.UVDATA.1

Freq = 6.6635 GHz, Bw = 2.000 MH No calibration applied and no bandpass applied



6664.06666.06668.06670.06672.06674.06676.06678.0

FREQ MHz

Lower frame: Real Jy

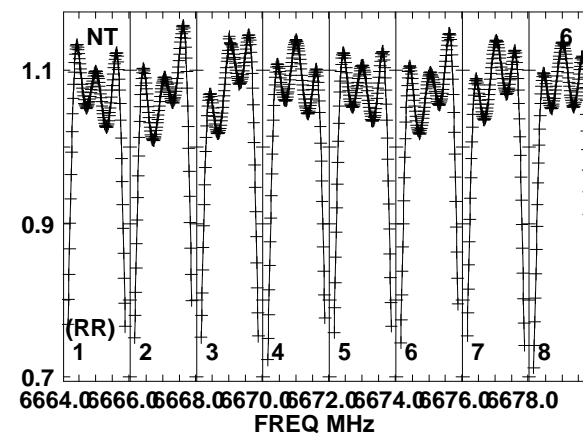
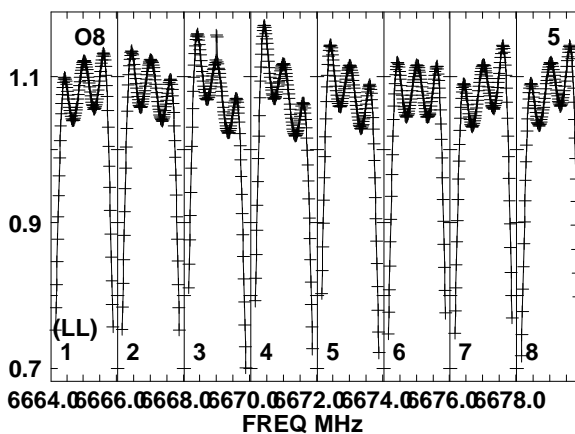
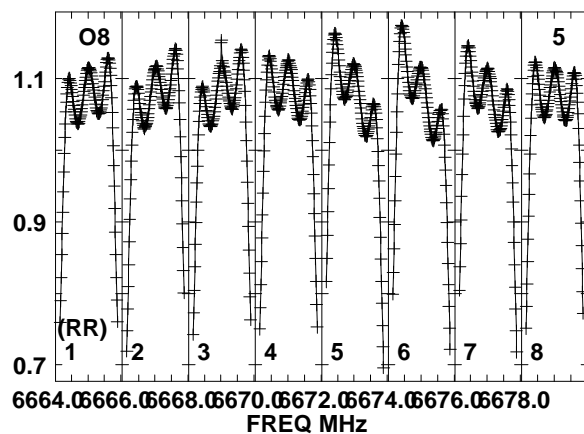
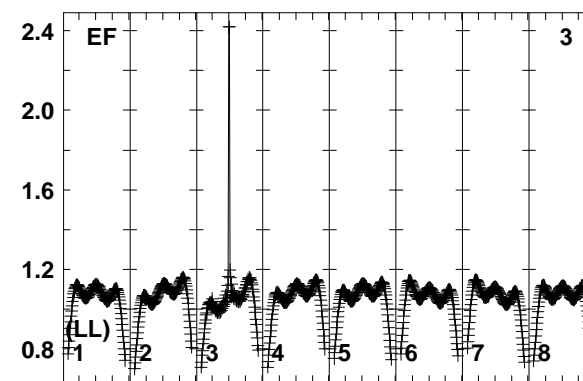
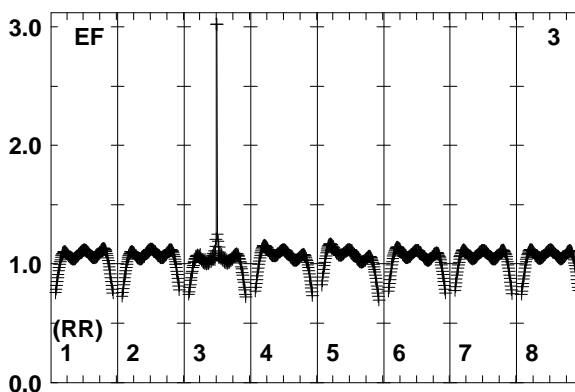
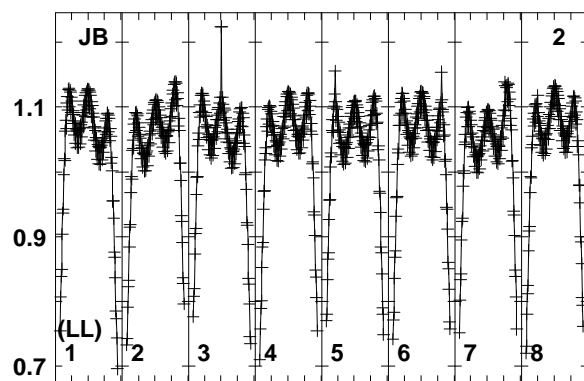
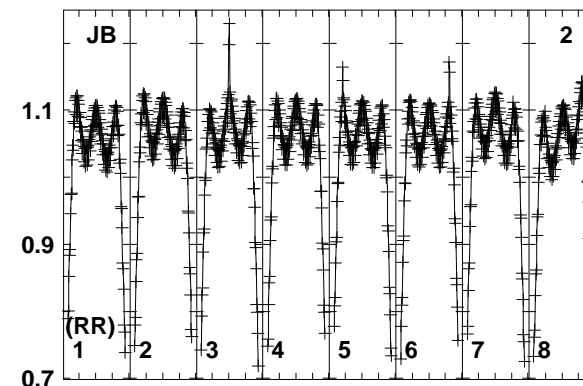
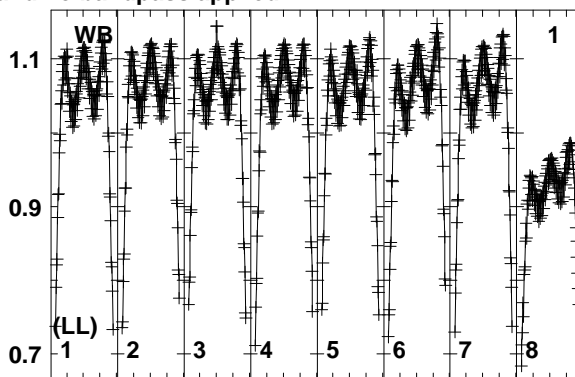
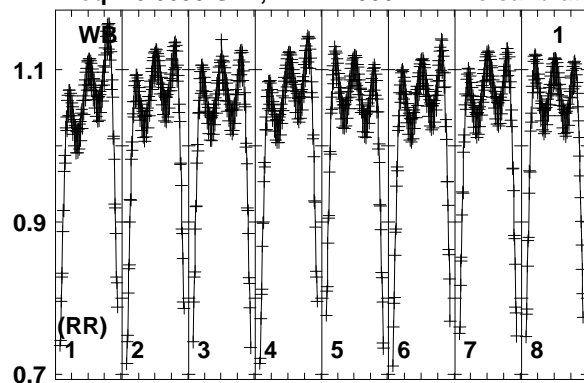
Total-power spectrum Antenna: NT (06)

Timerange: 00/07:37:42 to 00/07:40:40

Plot file version 157 created 24-OCT-2018 17:22:37

G25.65+1.05 EM117N 1.UVDATA.1

Freq = 6.6635 GHz, Bw = 2.000 MH No calibration applied and no bandpass applied

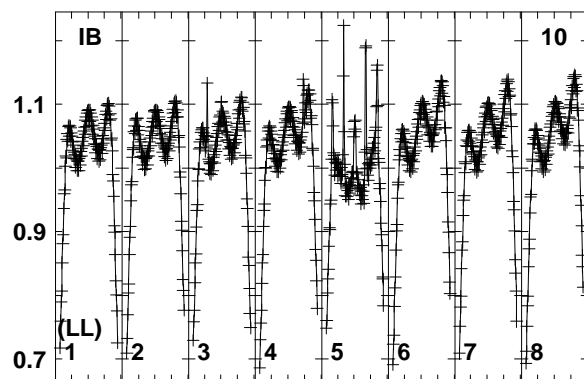
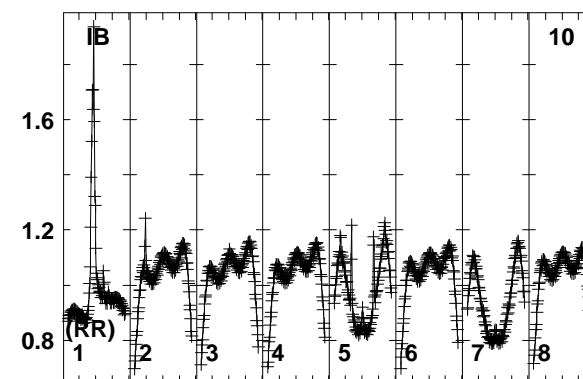
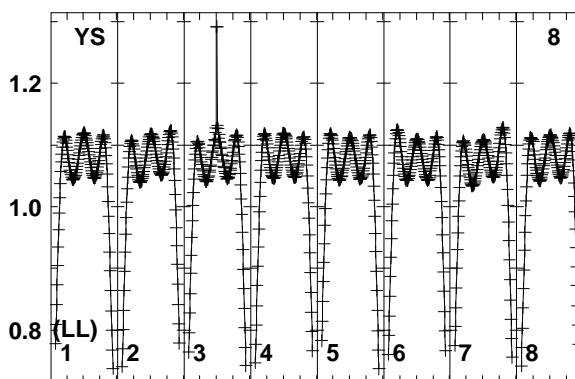
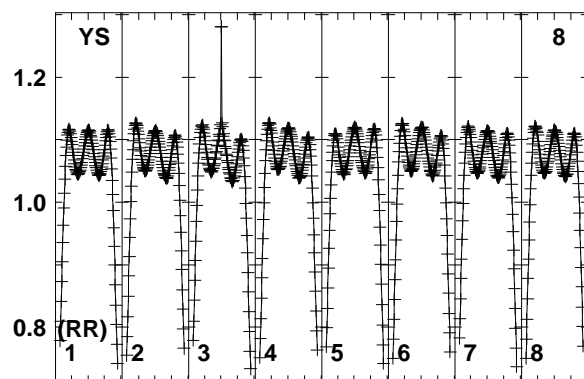
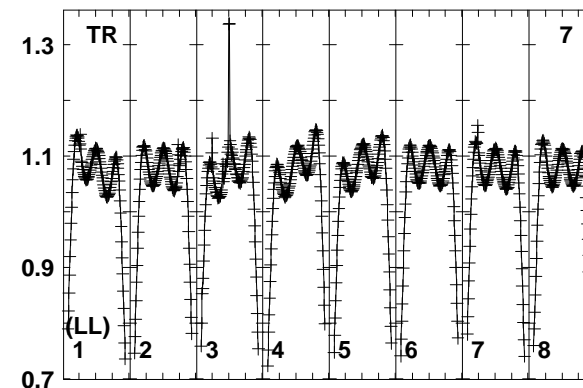
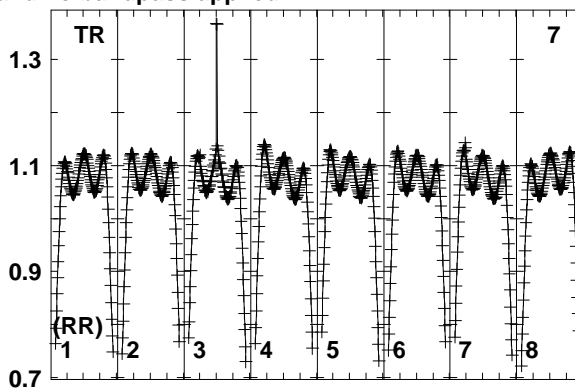
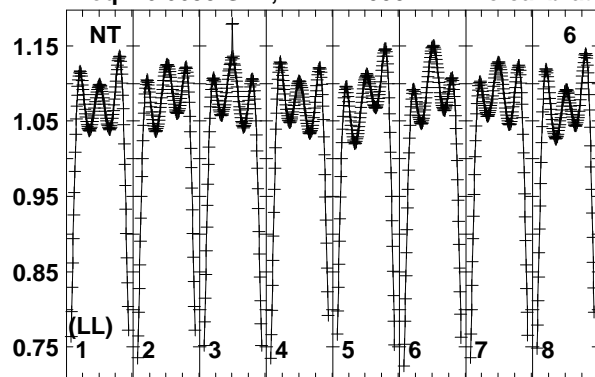


Lower frame: Real Jy
Total-power spectrum Antenna: WB (01)
Timerange: 00/07:40:42 to 00/07:42:40

Plot file version 158 created 24-OCT-2018 17:22:37

G25.65+1.05 EM117N 1.UVDATA.1

Freq = 6.6635 GHz, Bw = 2.000 MH No calibration applied and no bandpass applied



6664.06666.06668.06670.06672.06674.06676.06678.0

FREQ MHz

Lower frame: Real Jy

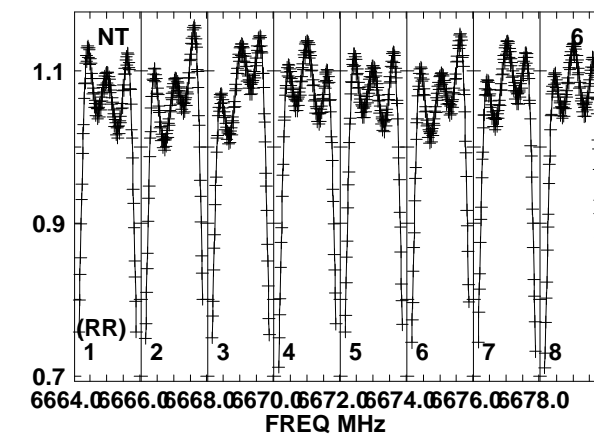
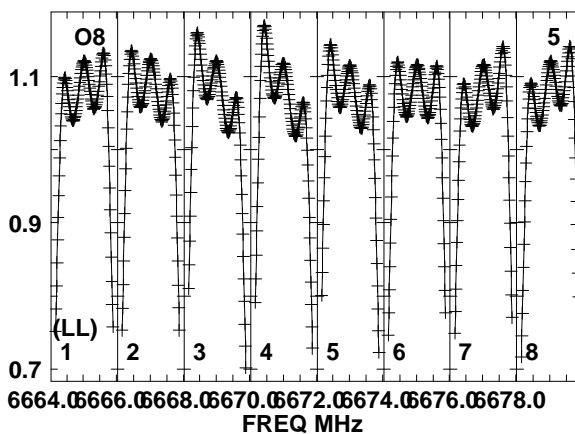
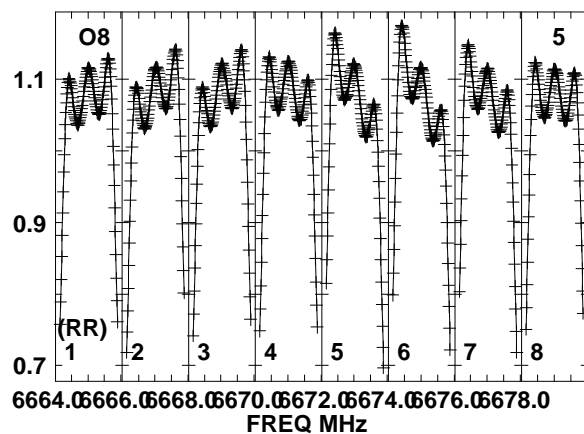
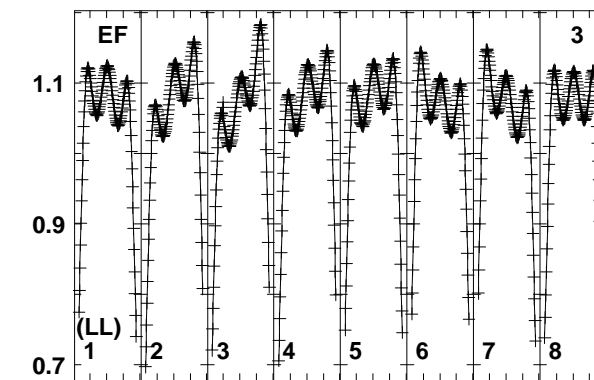
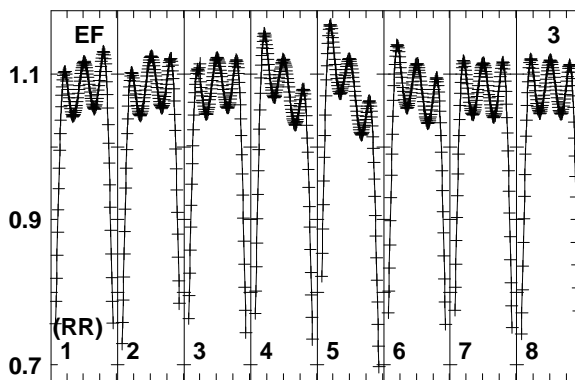
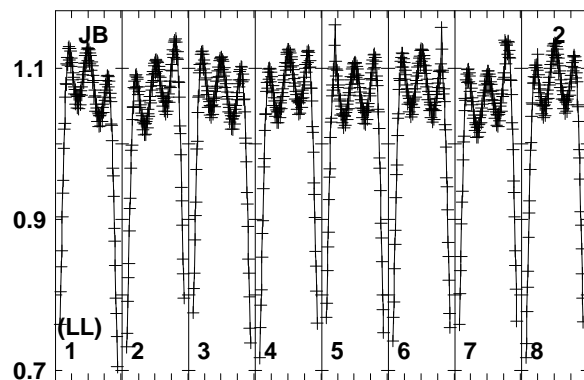
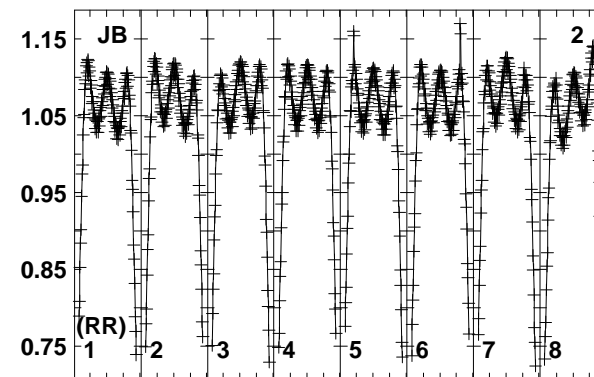
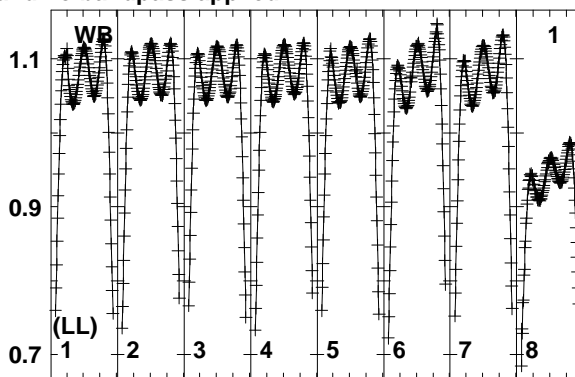
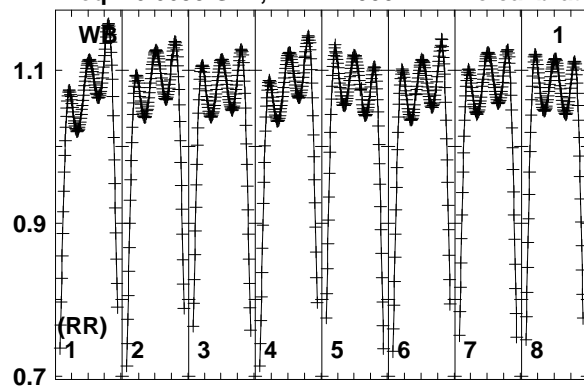
Total-power spectrum Antenna: NT (06)

Timerange: 00/07:40:42 to 00/07:42:40

Plot file version 159 created 24-OCT-2018 17:22:37

J1821-0502 EM117N 1.UVDATA.1

Freq = 6.6635 GHz, Bw = 2.000 MH No calibration applied and no bandpass applied

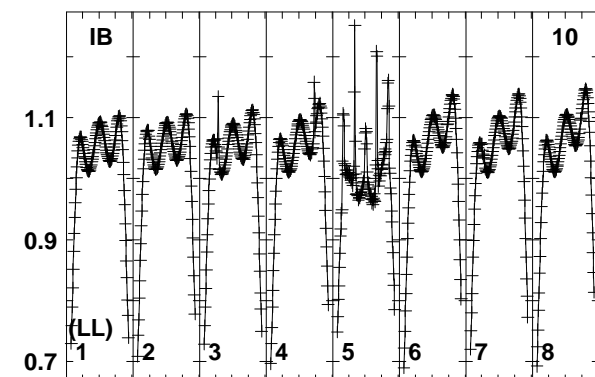
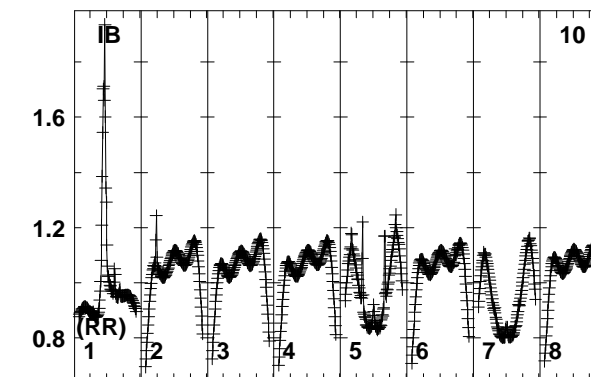
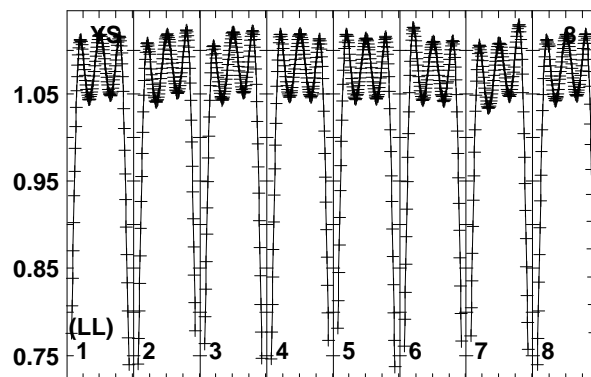
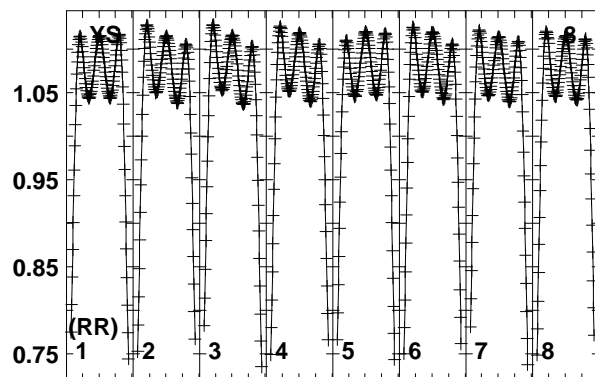
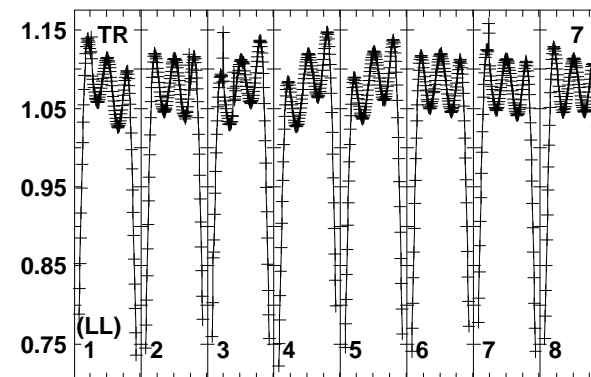
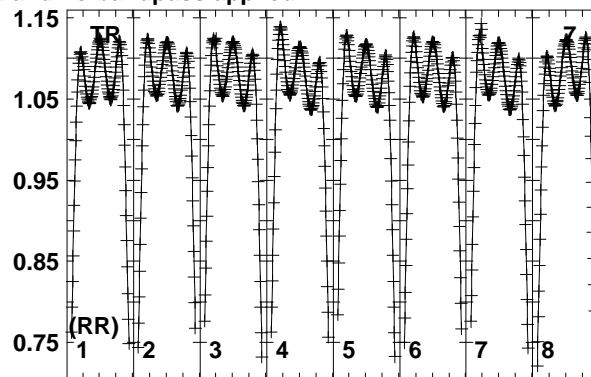
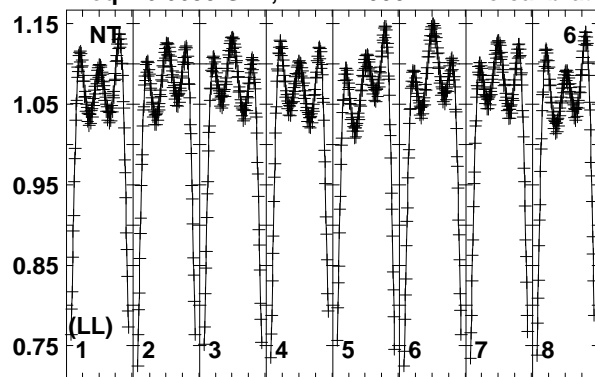


Lower frame: Real Jy
Total-power spectrum Antenna: WB (01)
Timerange: 00/07:42:42 to 00/07:45:40

Plot file version 160 created 24-OCT-2018 17:22:37

J1821-0502 EM117N 1.UVDATA.1

Freq = 6.6635 GHz, Bw = 2.000 MH No calibration applied and no bandpass applied



6664.06666.06668.06670.06672.06674.06676.06678.0

FREQ MHz

Lower frame: Real Jy

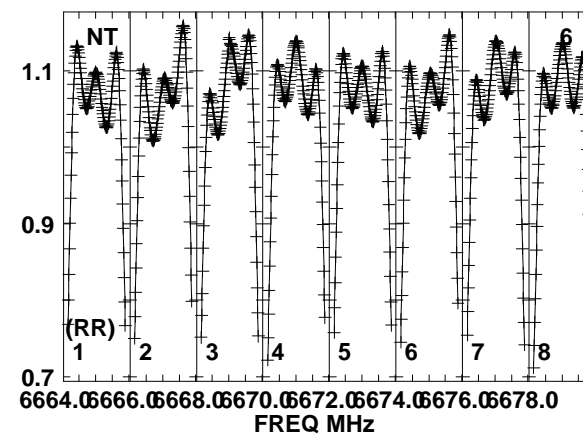
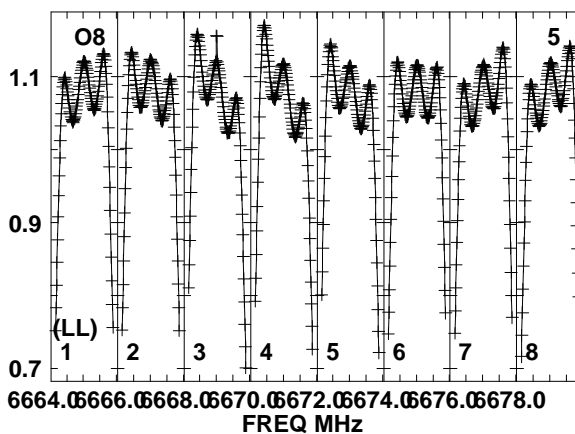
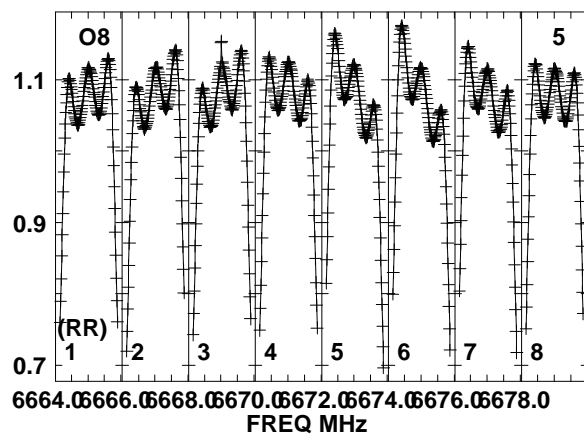
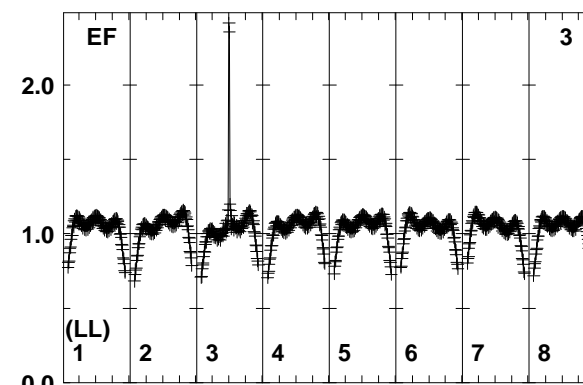
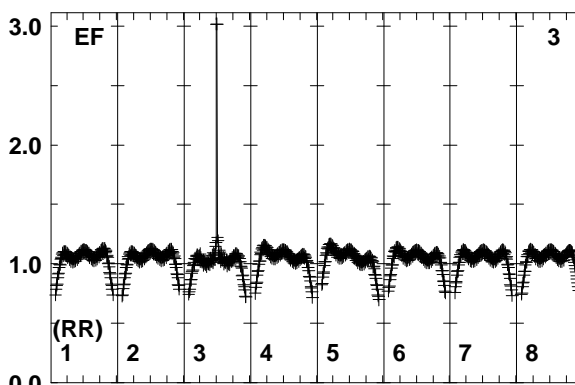
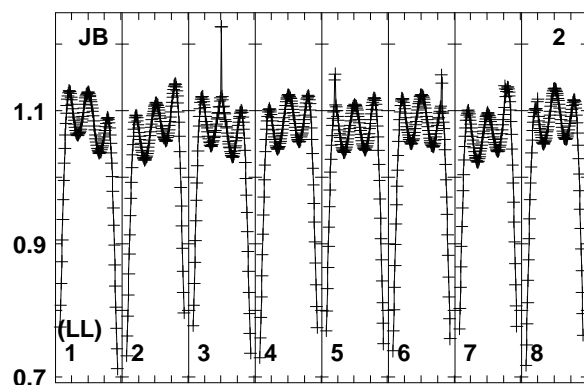
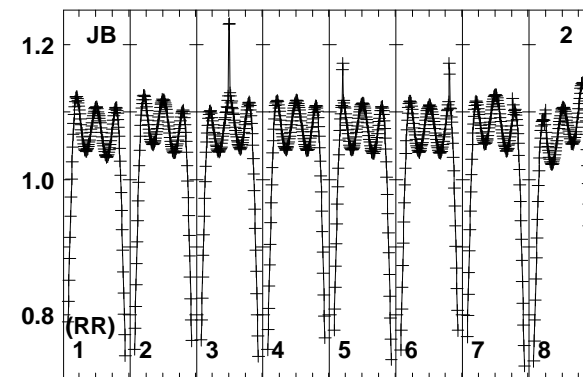
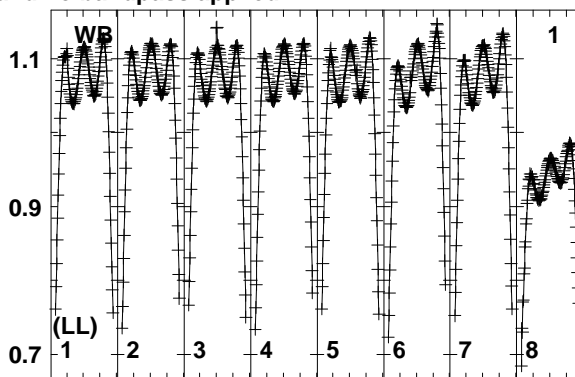
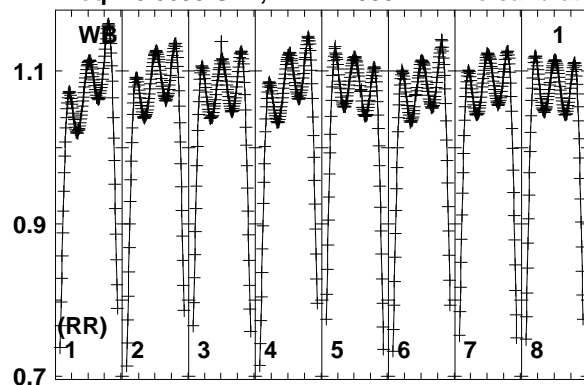
Total-power spectrum Antenna: NT (06)

Timerange: 00/07:42:42 to 00/07:45:40

Plot file version 161 created 24-OCT-2018 17:22:38

G25.65+1.05 EM117N 1.UVDATA.1

Freq = 6.6635 GHz, Bw = 2.000 MH No calibration applied and no bandpass applied

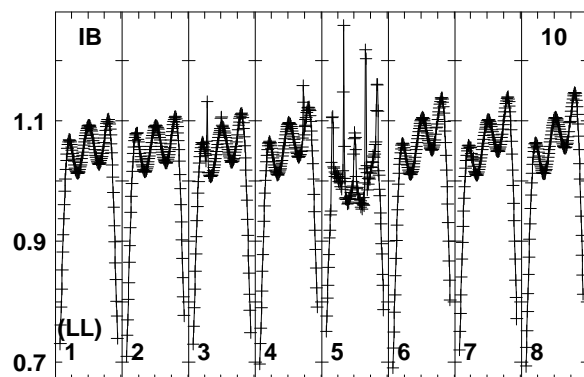
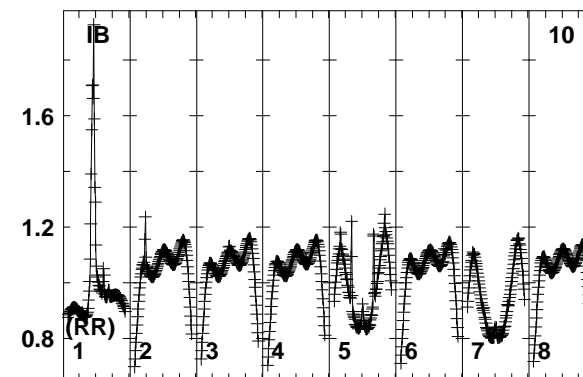
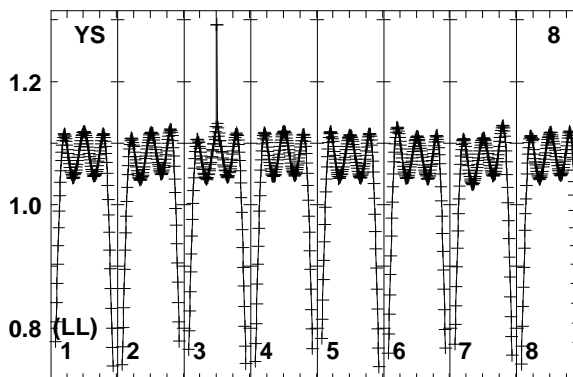
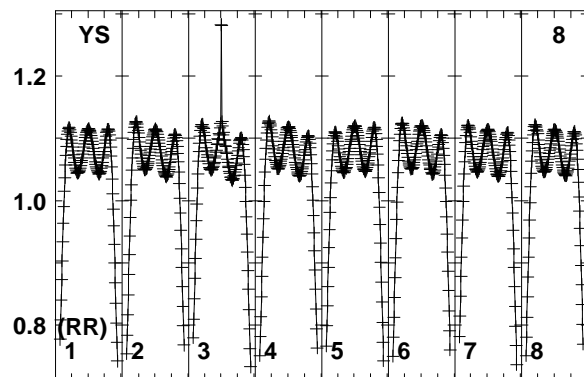
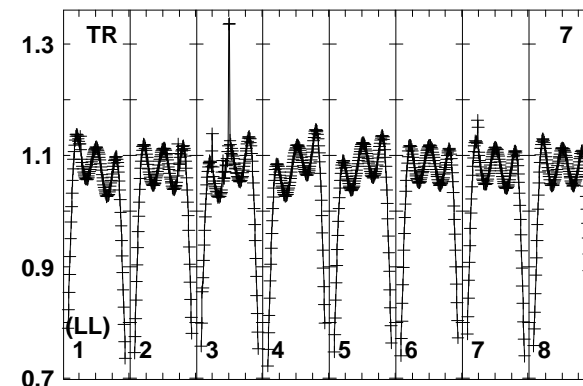
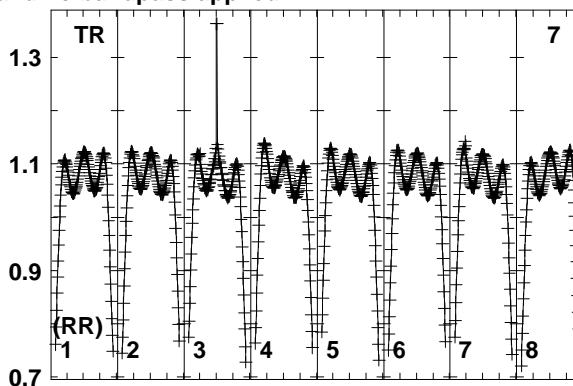
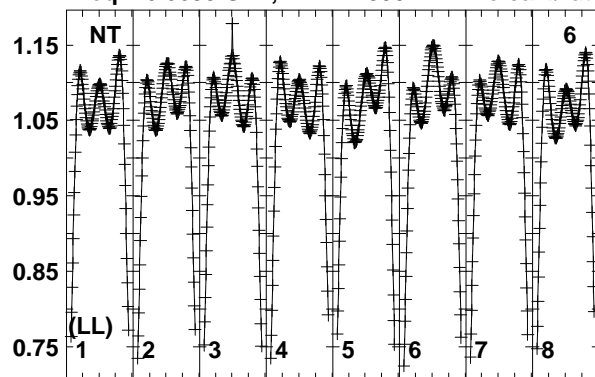


Lower frame: Real Jy
Total-power spectrum Antenna: WB (01)
Timerange: 00/07:45:42 to 00/07:47:40

Plot file version 162 created 24-OCT-2018 17:22:38

G25.65+1.05 EM117N 1.UVDATA.1

Freq = 6.6635 GHz, Bw = 2.000 MH No calibration applied and no bandpass applied



6664.06666.06668.06670.06672.06674.06676.06678.0

FREQ MHz

Lower frame: Real Jy

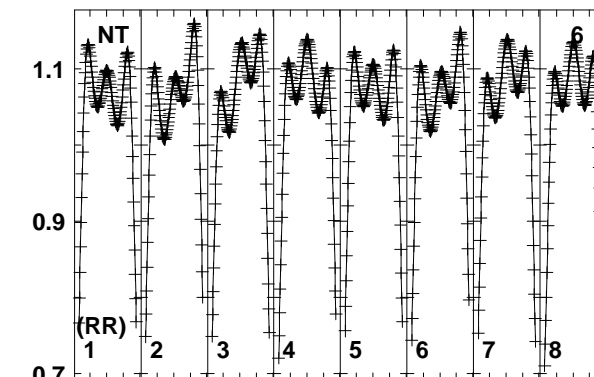
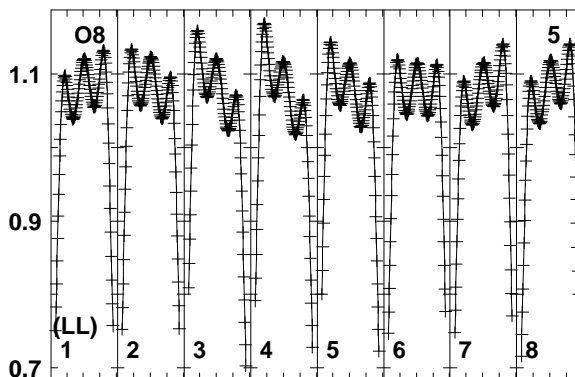
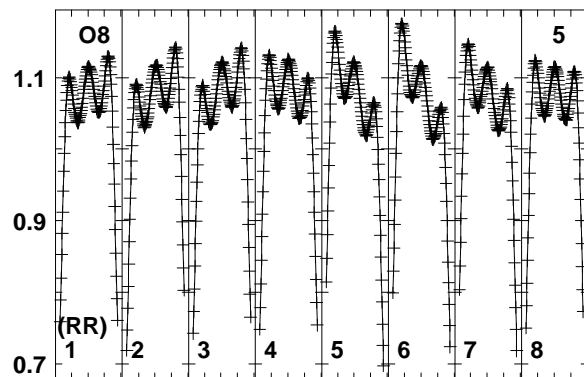
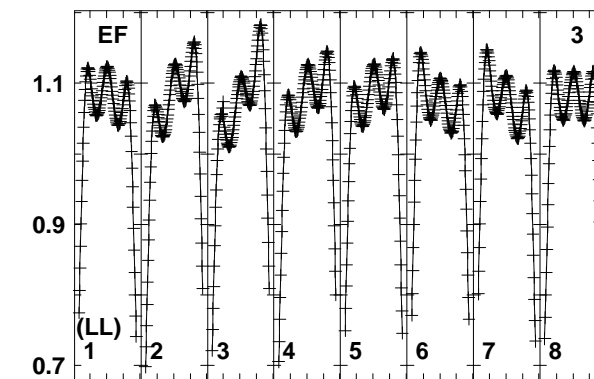
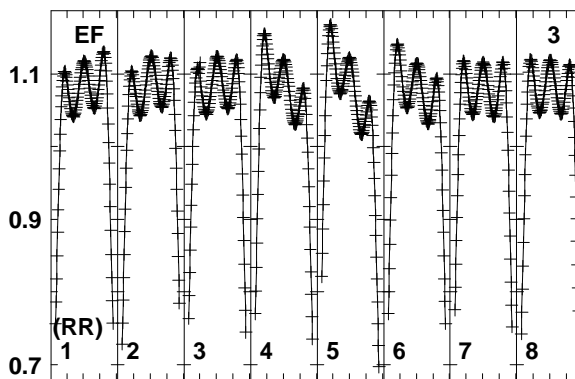
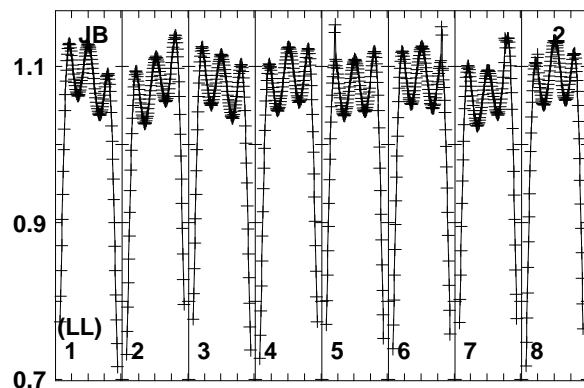
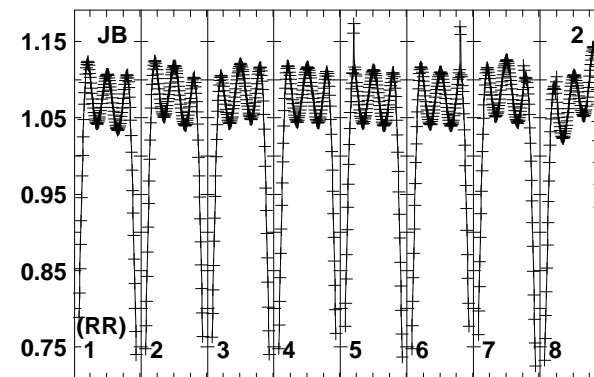
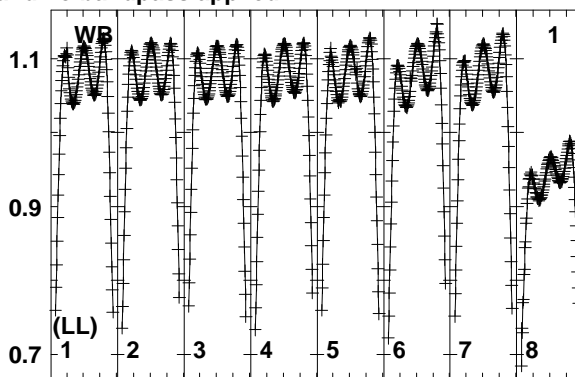
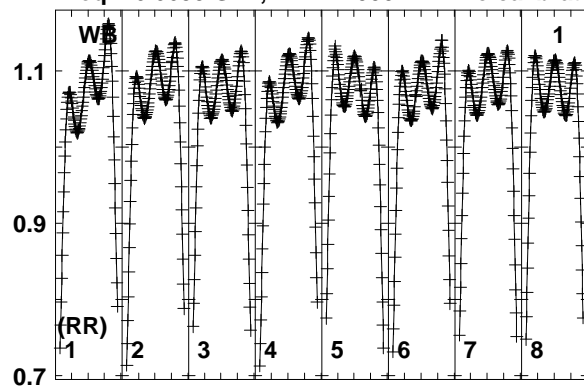
Total-power spectrum Antenna: NT (06)

Timerange: 00/07:45:42 to 00/07:47:40

Plot file version 163 created 24-OCT-2018 17:22:38

J1821-0502 EM117N 1.UVDATA.1

Freq = 6.6635 GHz, Bw = 2.000 MH No calibration applied and no bandpass applied



6664.06666.06668.06670.06672.06674.06676.06678.0
FREQ MHz

6664.06666.06668.06670.06672.06674.06676.06678.0
FREQ MHz

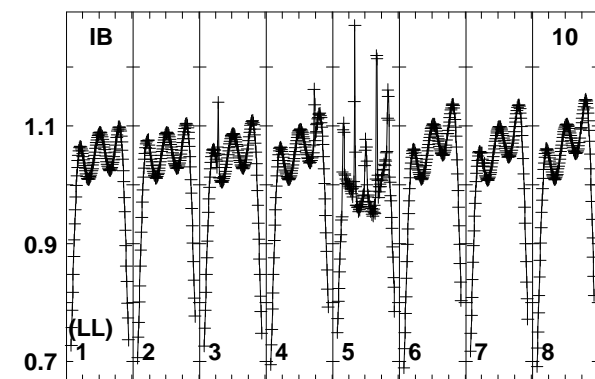
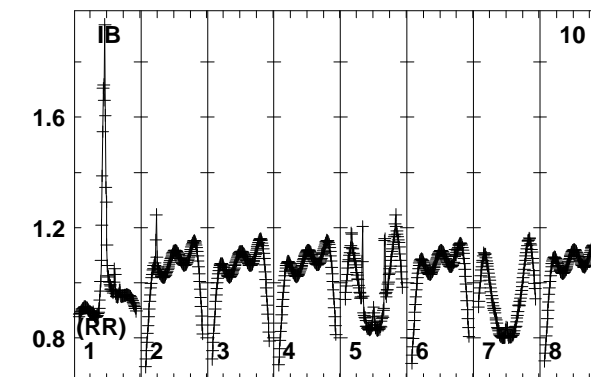
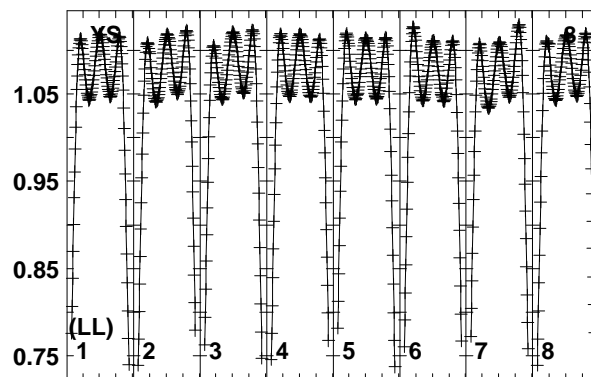
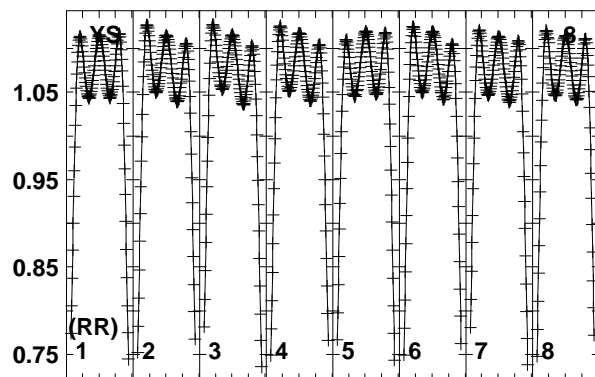
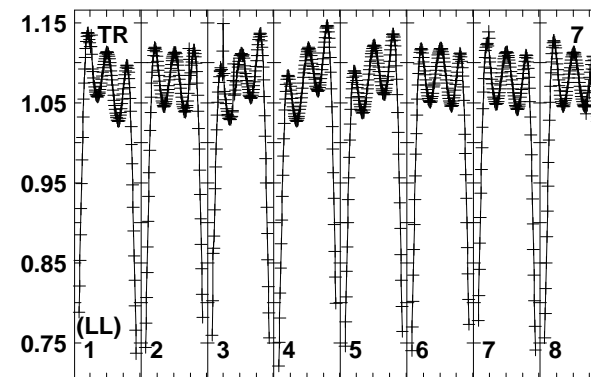
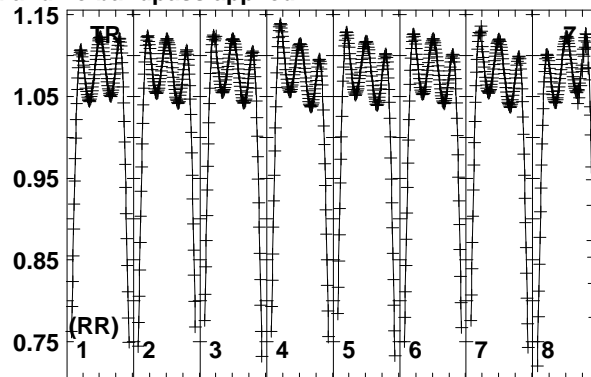
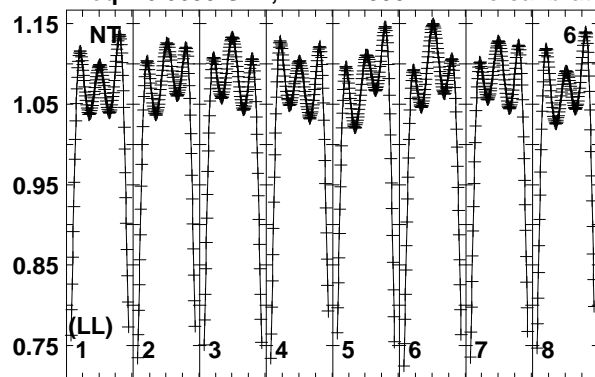
6664.06666.06668.06670.06672.06674.06676.06678.0
FREQ MHz

Lower frame: Real Jy
Total-power spectrum Antenna: WB (01)
Timerange: 00/07:48:27 to 00/07:51:15

Plot file version 164 created 24-OCT-2018 17:22:39

J1821-0502 EM117N 1.UVDATA.1

Freq = 6.6635 GHz, Bw = 2.000 MH No calibration applied and no bandpass applied



6664.06666.06668.06670.06672.06674.06676.06678.0

FREQ MHz

Lower frame: Real Jy

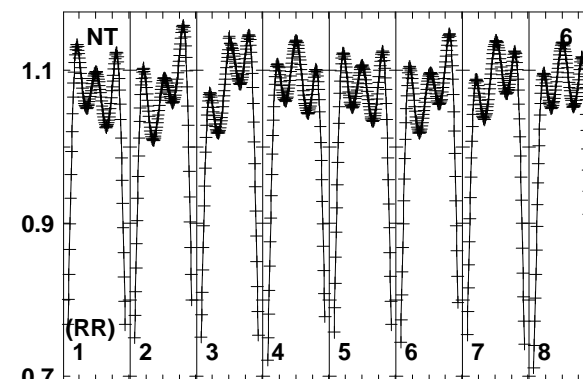
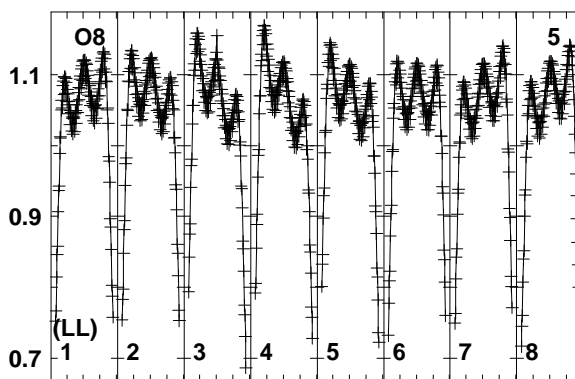
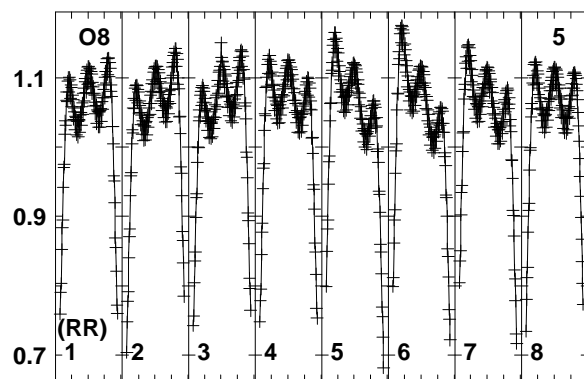
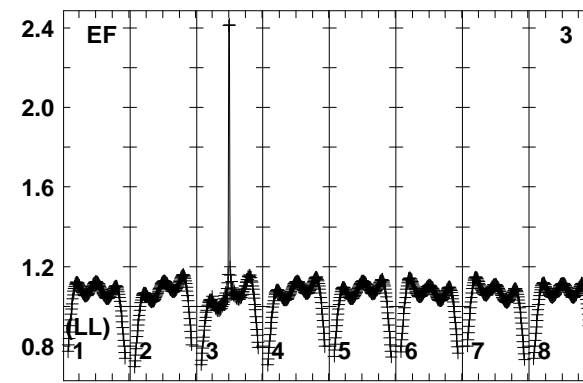
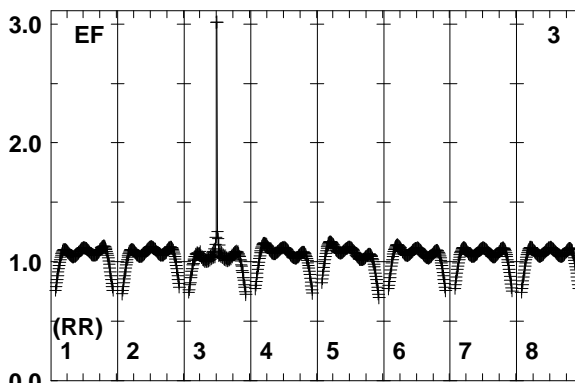
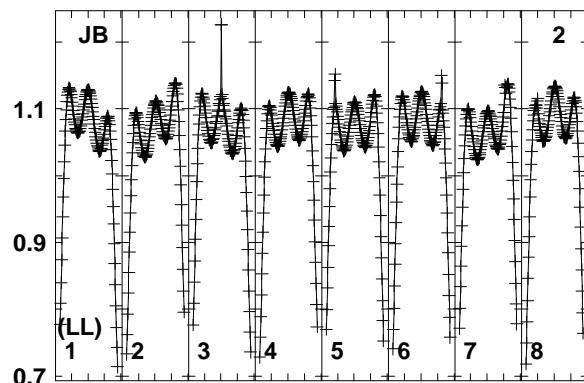
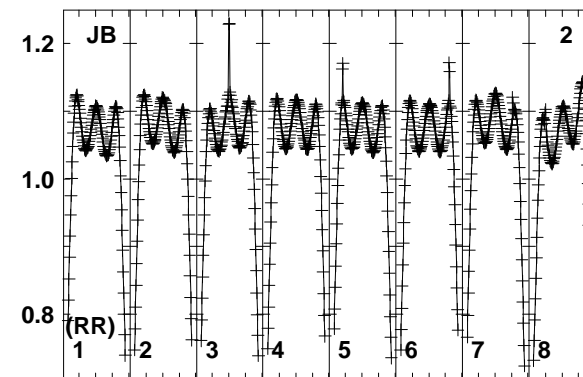
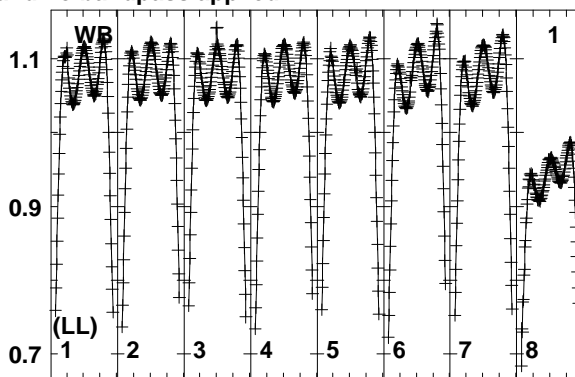
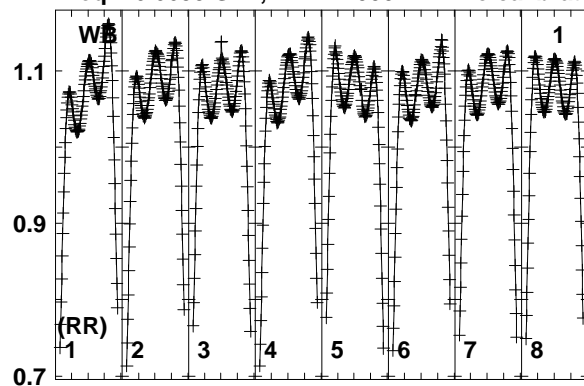
Total-power spectrum Antenna: NT (06)

Timerange: 00/07:48:27 to 00/07:51:15

Plot file version 165 created 24-OCT-2018 17:22:39

G25.65+1.05 EM117N 1.UVDATA.1

Freq = 6.6635 GHz, Bw = 2.000 MH No calibration applied and no bandpass applied



6664.06666.06668.06670.06672.06674.06676.06678.0
FREQ MHz

6664.06666.06668.06670.06672.06674.06676.06678.0
FREQ MHz

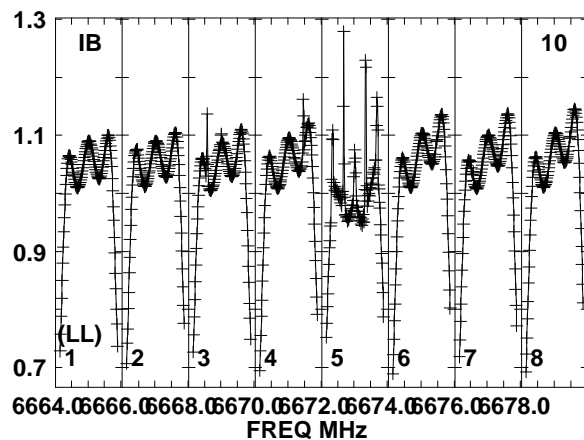
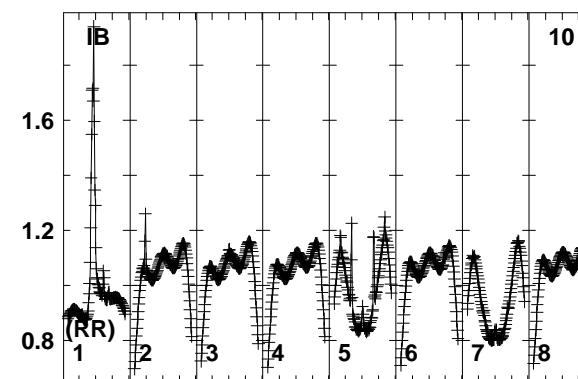
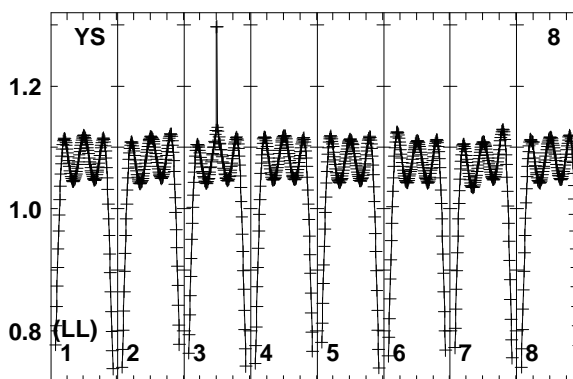
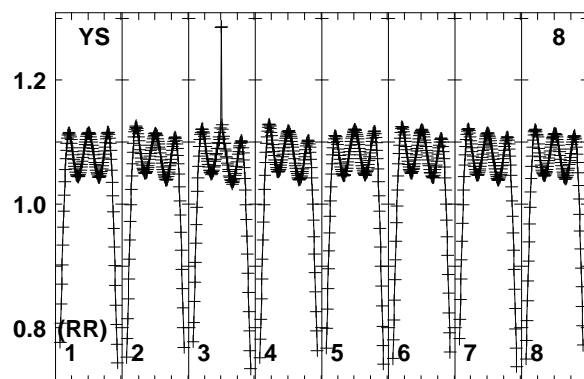
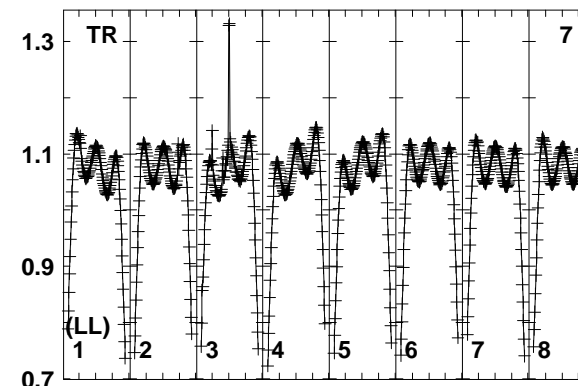
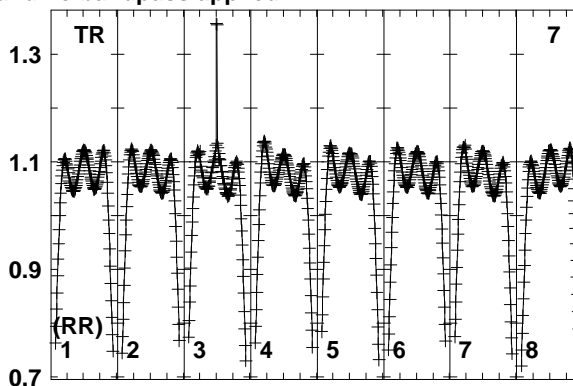
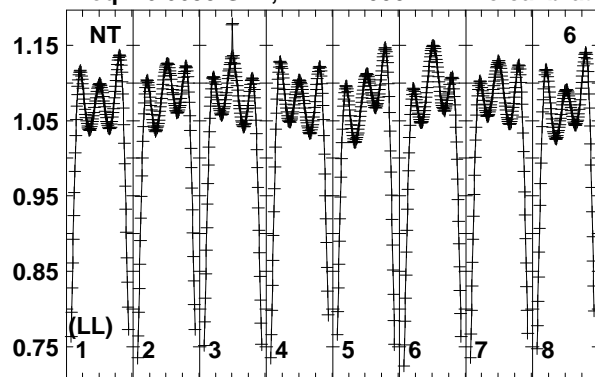
6664.06666.06668.06670.06672.06674.06676.06678.0
FREQ MHz

Lower frame: Real Jy
Total-power spectrum Antenna: WB (01)
Timerange: 00/07:51:17 to 00/07:53:15

Plot file version 166 created 24-OCT-2018 17:22:39

G25.65+1.05 EM117N 1.UVDATA.1

Freq = 6.6635 GHz, Bw = 2.000 MH No calibration applied and no bandpass applied



Lower frame: Real Jy

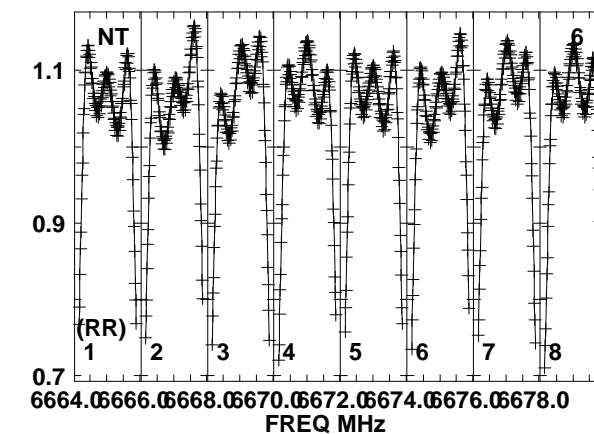
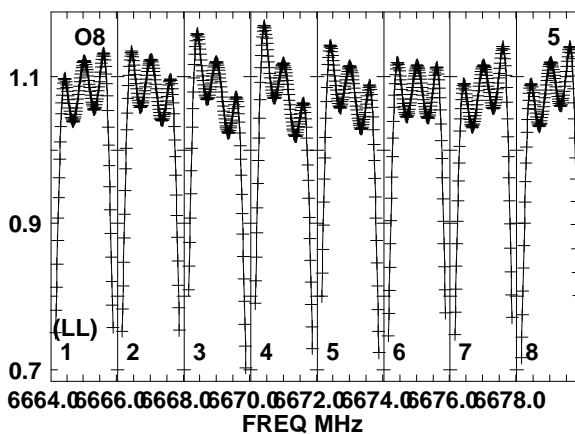
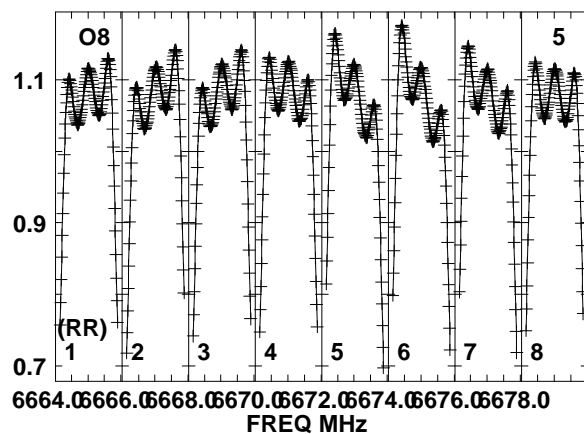
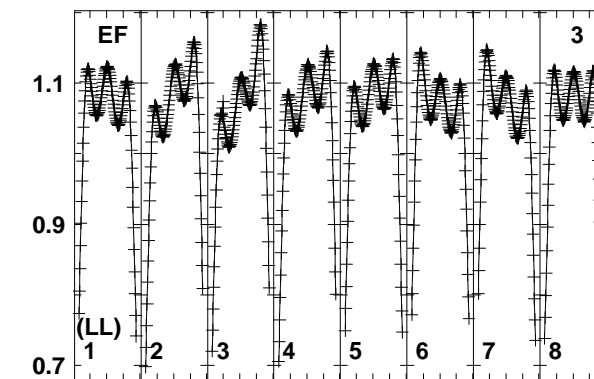
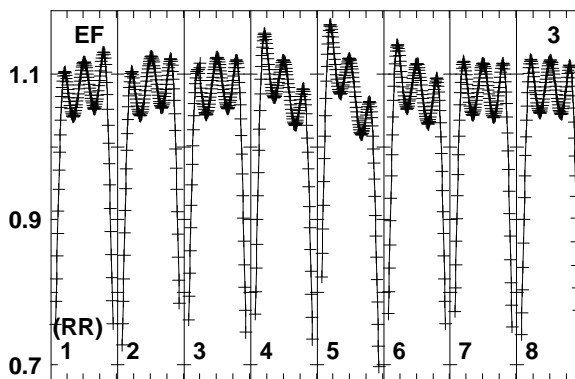
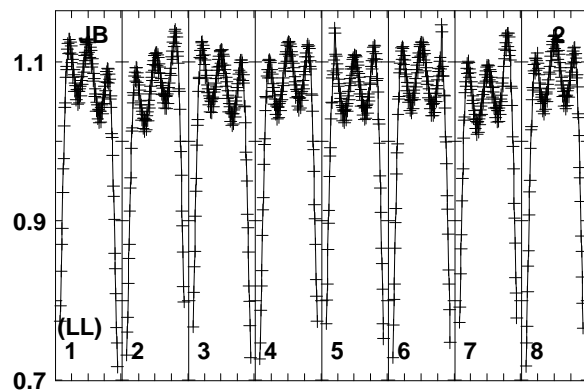
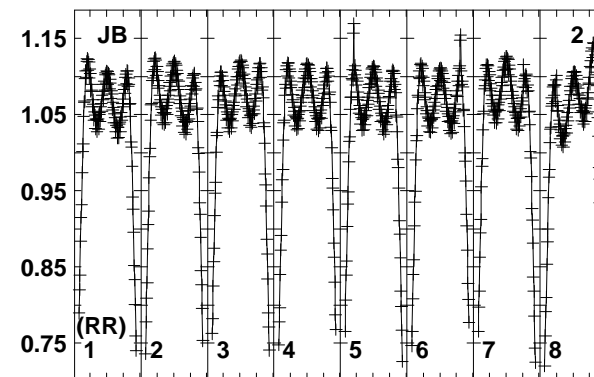
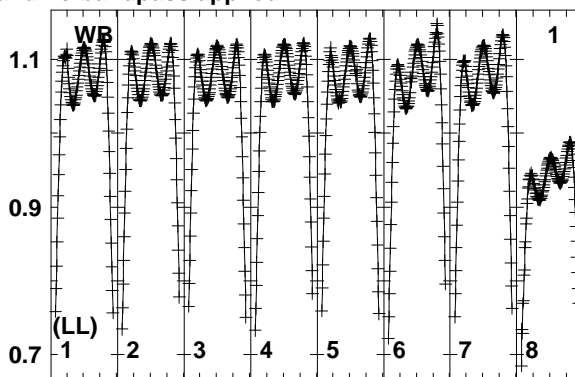
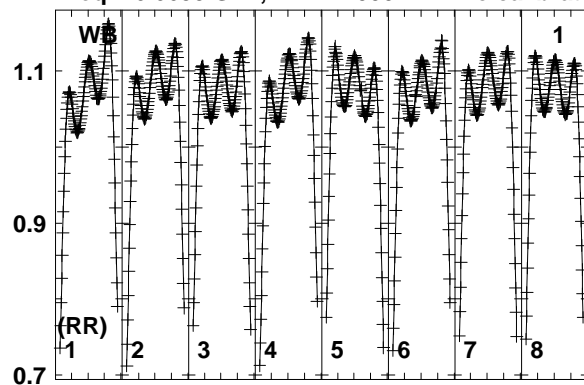
Total-power spectrum Antenna: NT (06)

Timerange: 00/07:51:17 to 00/07:53:15

Plot file version 167 created 24-OCT-2018 17:22:39

J1821-0502 EM117N 1.UVDATA.1

Freq = 6.6635 GHz, Bw = 2.000 MH No calibration applied and no bandpass applied

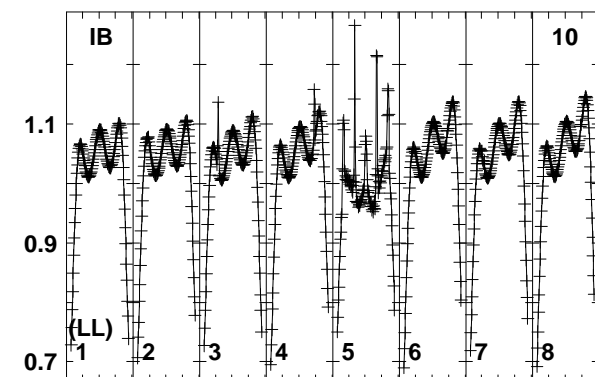
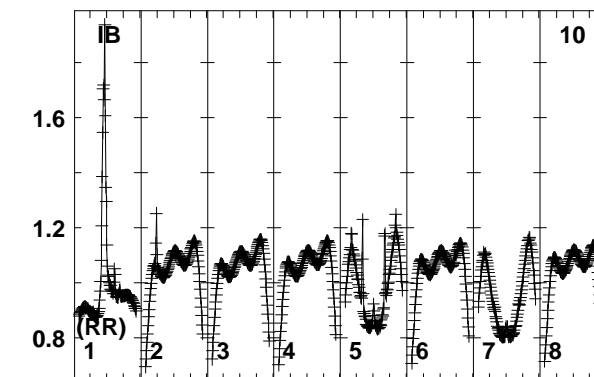
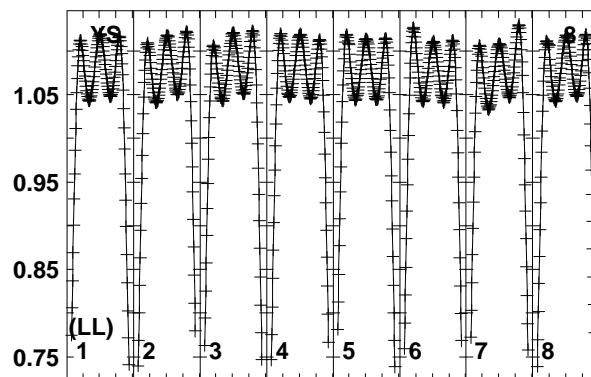
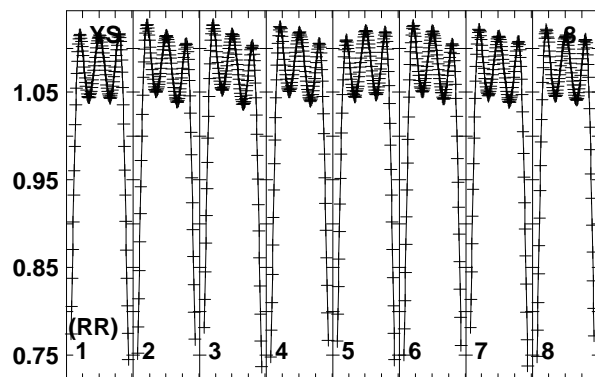
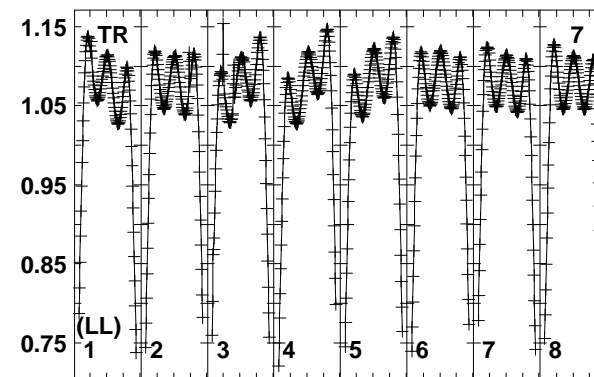
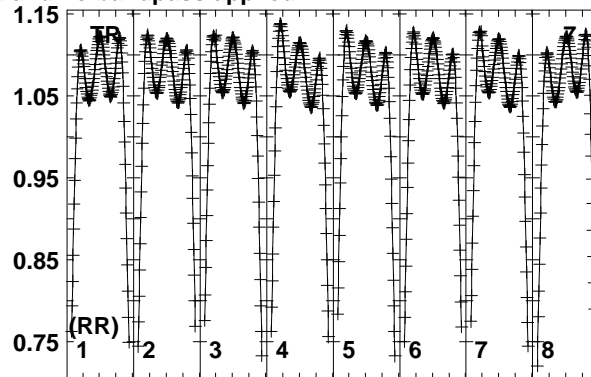
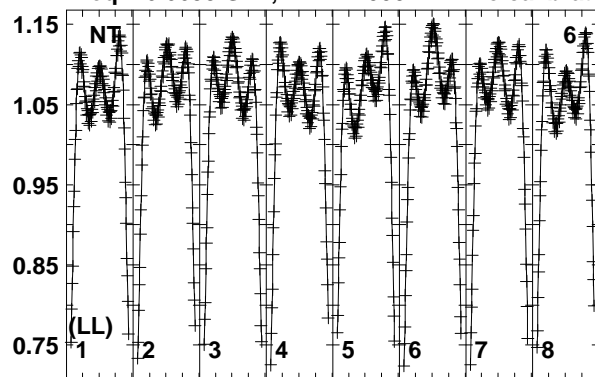


Lower frame: Real Jy
Total-power spectrum Antenna: WB (01)
Timerange: 00/07:53:17 to 00/07:56:15

Plot file version 168 created 24-OCT-2018 17:22:40

J1821-0502 EM117N 1.UVDATA.1

Freq = 6.6635 GHz, Bw = 2.000 MH No calibration applied and no bandpass applied



6664.06666.06668.06670.06672.06674.06676.06678.0

FREQ MHz

Lower frame: Real Jy

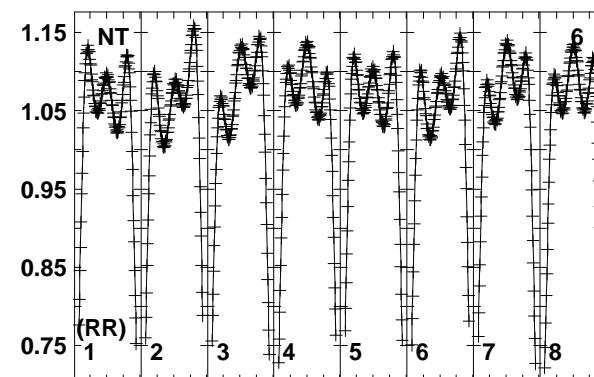
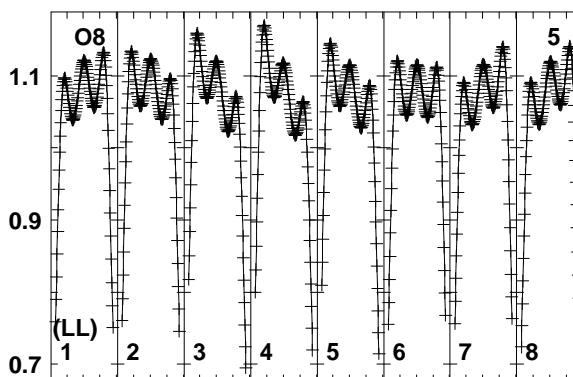
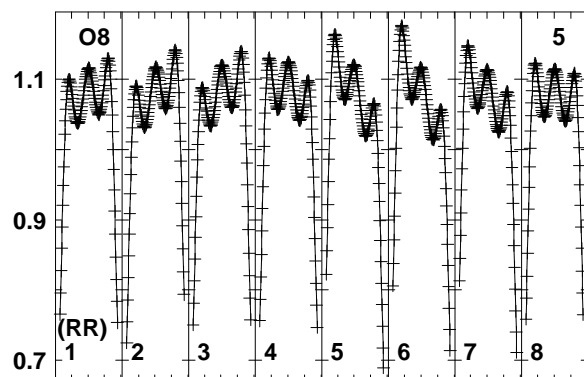
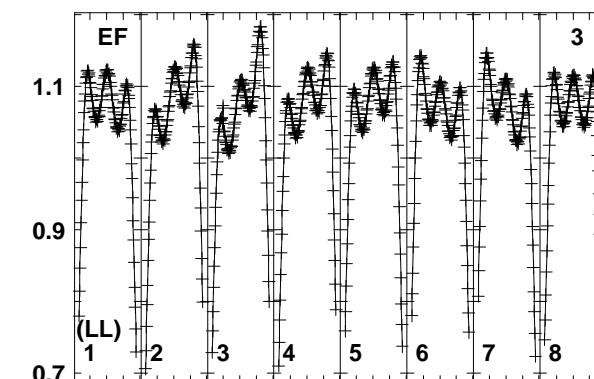
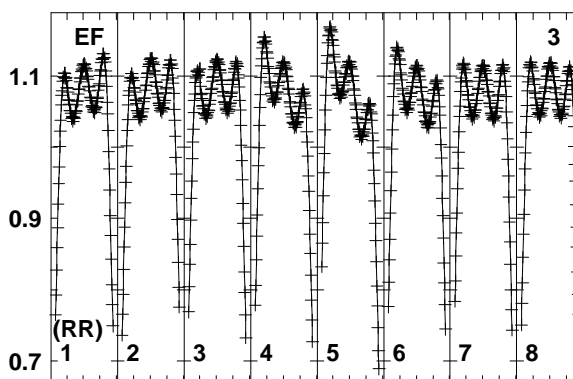
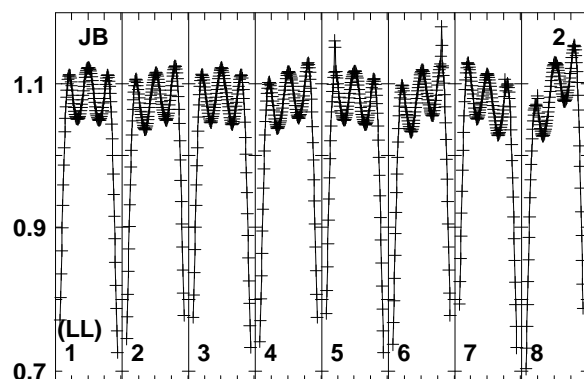
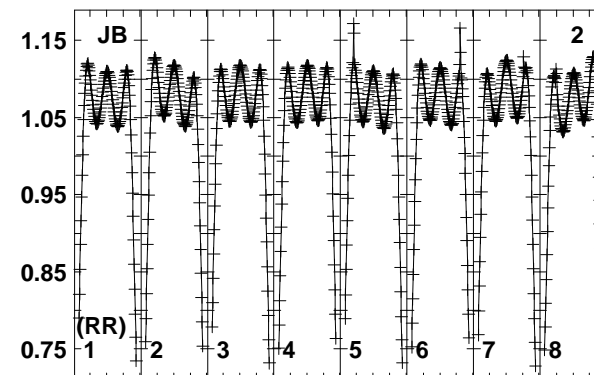
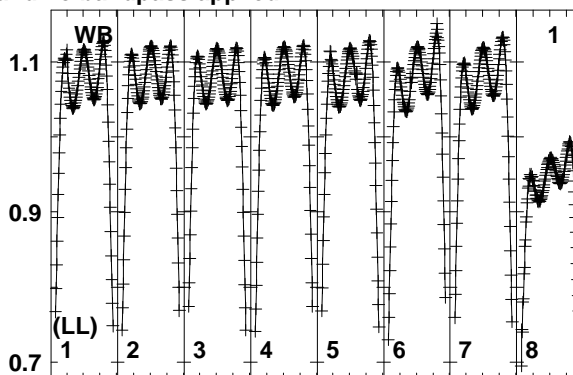
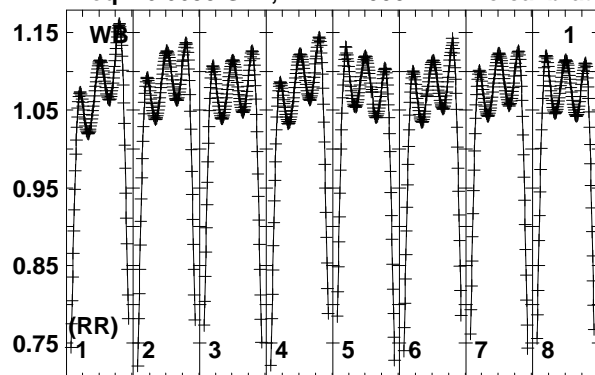
Total-power spectrum Antenna: NT (06)

Timerange: 00/07:53:17 to 00/07:56:15

Plot file version 169 created 24-OCT-2018 17:22:40

J2202+4216 EM117N 1.UVDATA.1

Freq = 6.6635 GHz, Bw = 2.000 MH No calibration applied and no bandpass applied



6664.06666.06668.06670.06672.06674.06676.06678.0
FREQ MHz

6664.06666.06668.06670.06672.06674.06676.06678.0
FREQ MHz

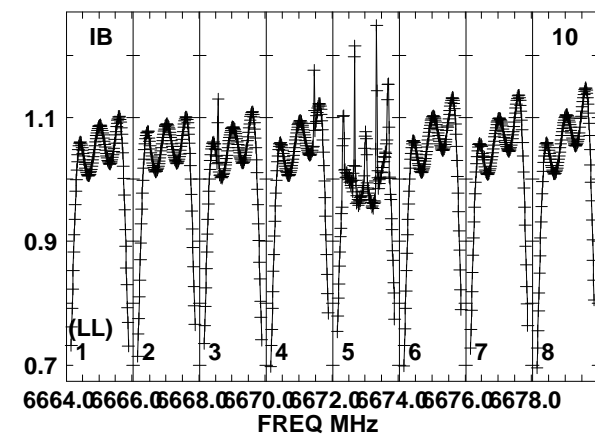
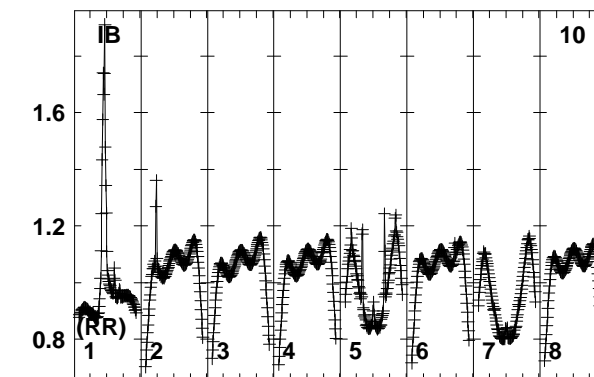
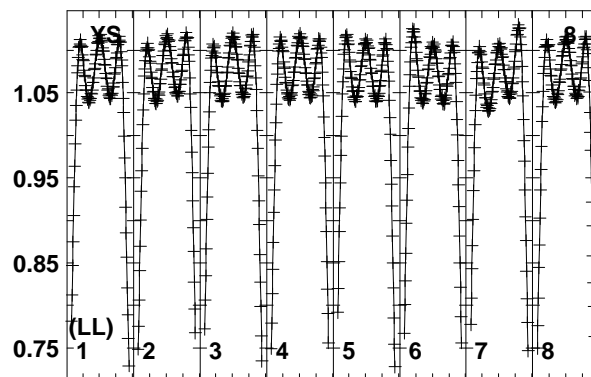
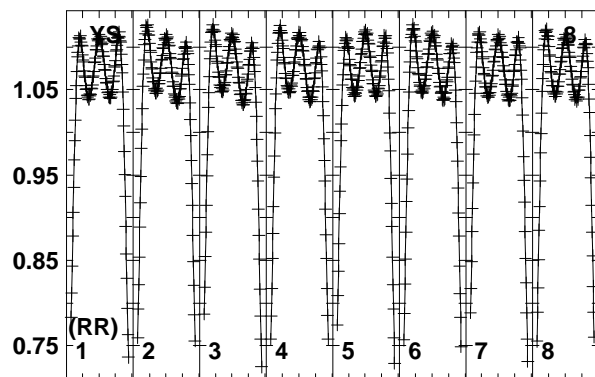
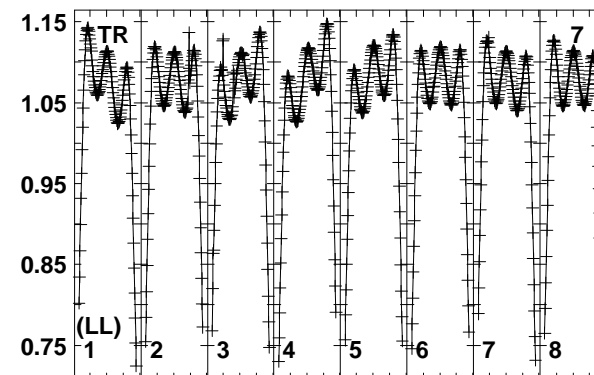
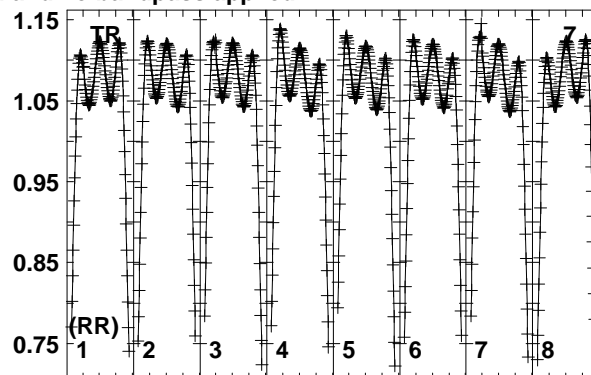
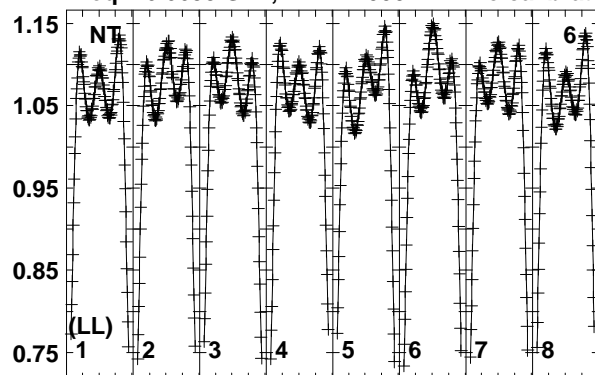
6664.06666.06668.06670.06672.06674.06676.06678.0
FREQ MHz

Lower frame: Real Jy
Total-power spectrum Antenna: WB (01)
Timerange: 00/08:01:27 to 00/08:09:25

Plot file version 170 created 24-OCT-2018 17:22:41

J2202+4216 EM117N 1.UVDATA.1

Freq = 6.6635 GHz, Bw = 2.000 MH No calibration applied and no bandpass applied

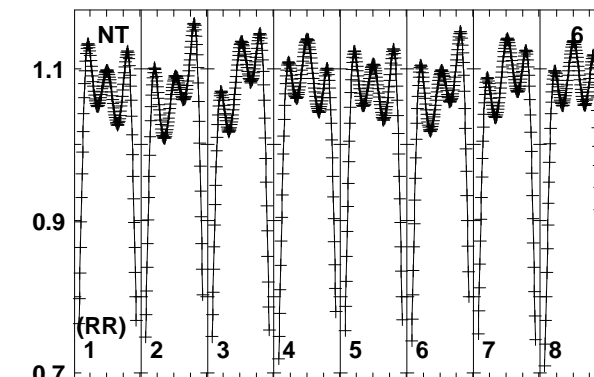
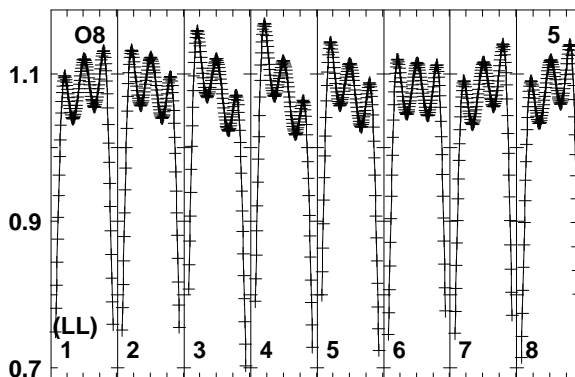
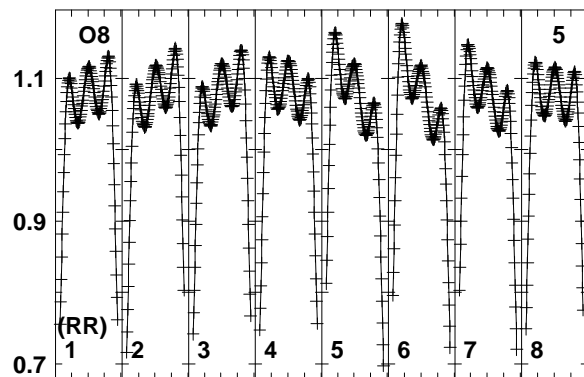
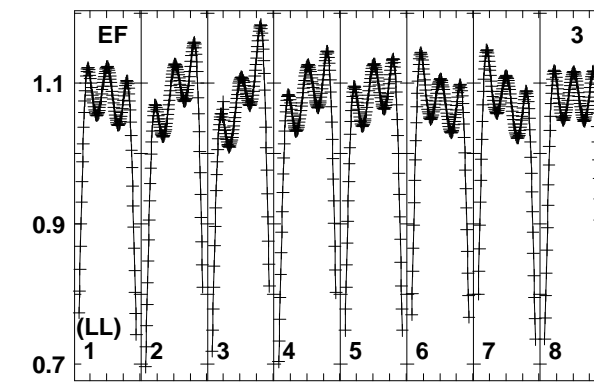
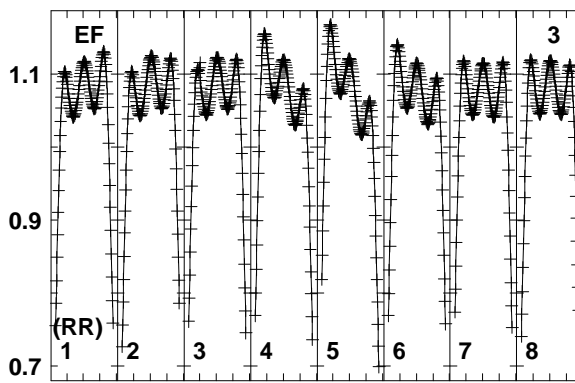
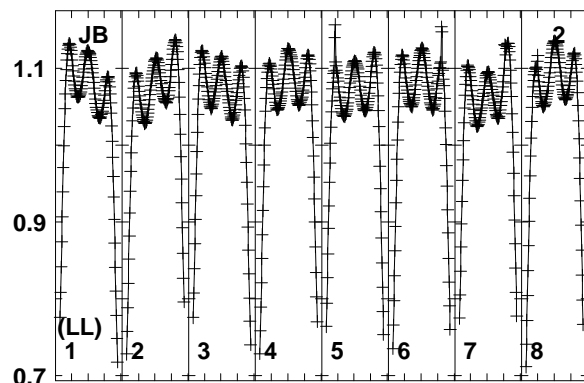
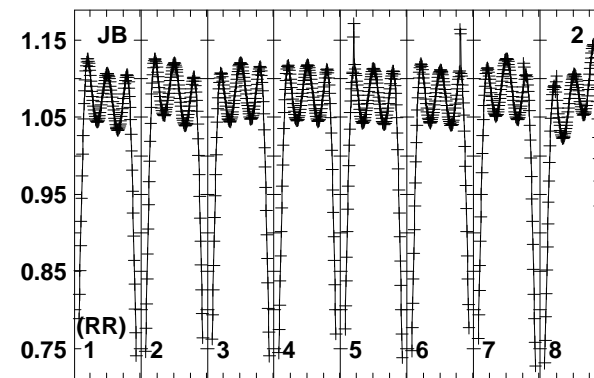
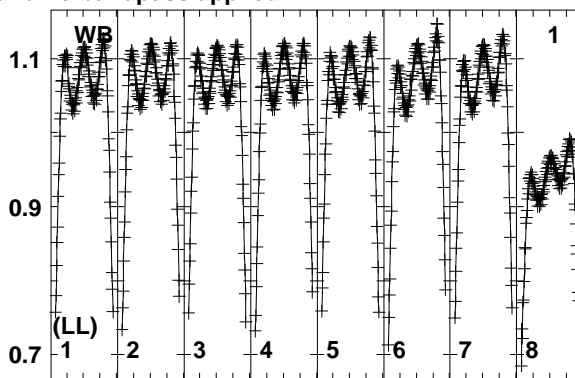
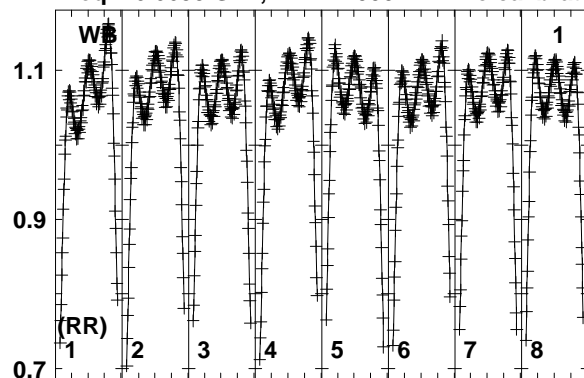


Lower frame: Real Jy
Total-power spectrum Antenna: NT (06)
Timerange: 00/08:01:27 to 00/08:09:25

Plot file version 171 created 24-OCT-2018 17:22:42

J1821-0502 EM117N 1.UVDATA.1

Freq = 6.6635 GHz, Bw = 2.000 MH No calibration applied and no bandpass applied



6664.06666.06668.06670.06672.06674.06676.06678.0
FREQ MHz

6664.06666.06668.06670.06672.06674.06676.06678.0
FREQ MHz

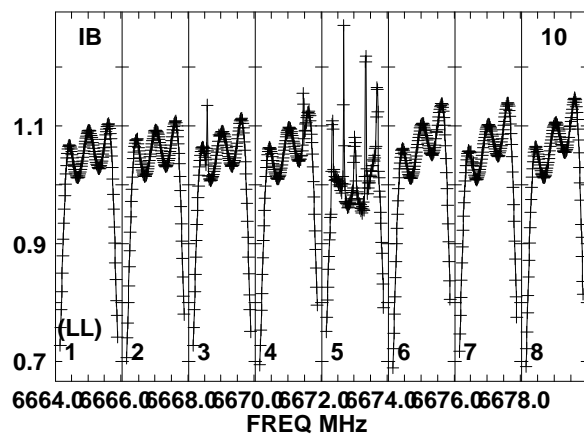
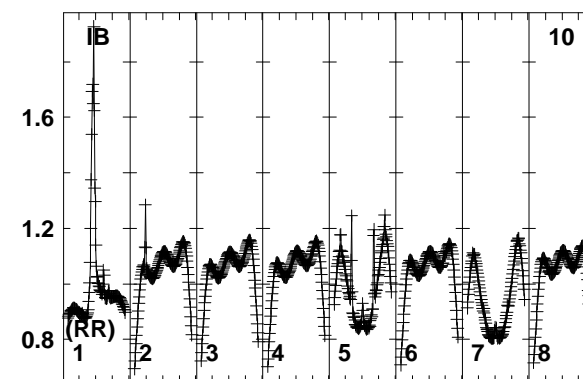
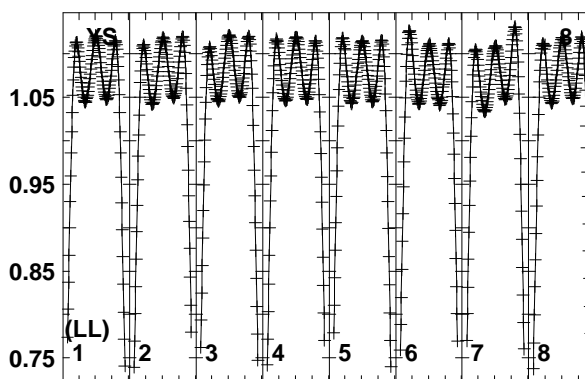
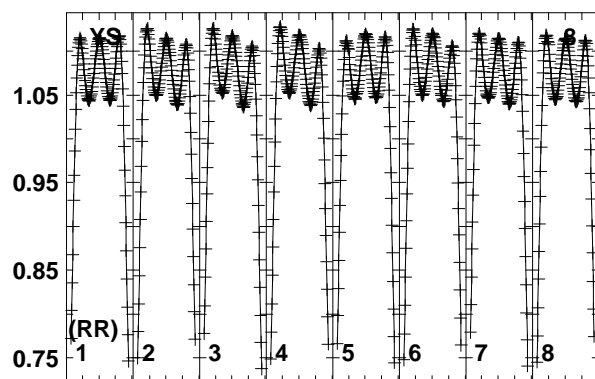
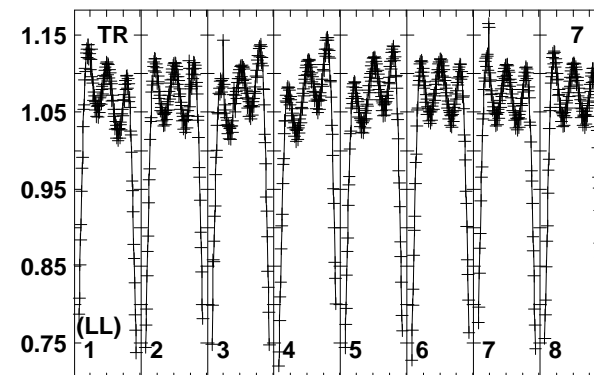
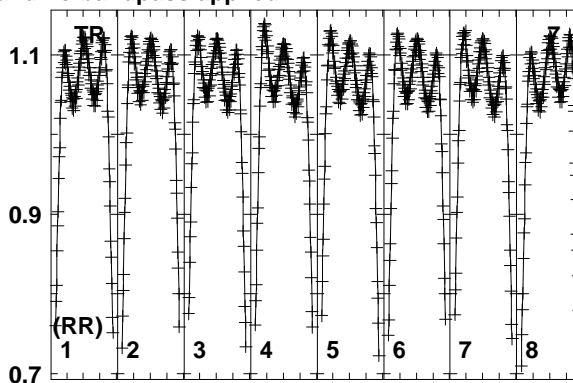
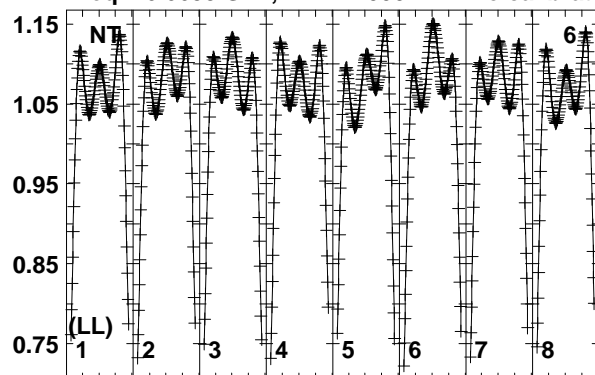
6664.06666.06668.06670.06672.06674.06676.06678.0
FREQ MHz

Lower frame: Real Jy
Total-power spectrum Antenna: WB (01)
Timerange: 00/08:14:27 to 00/08:17:25

Plot file version 172 created 24-OCT-2018 17:22:42

J1821-0502 EM117N 1.UVDATA.1

Freq = 6.6635 GHz, Bw = 2.000 MH No calibration applied and no bandpass applied

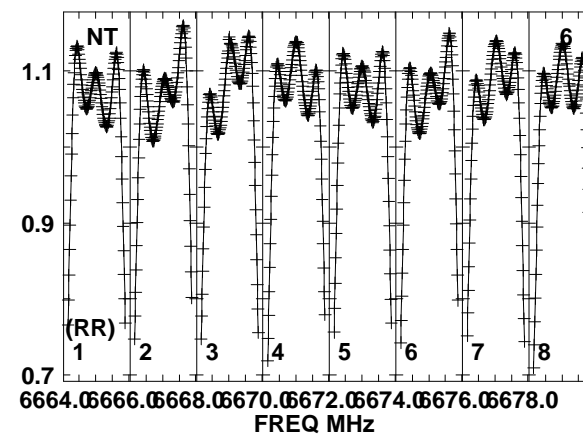
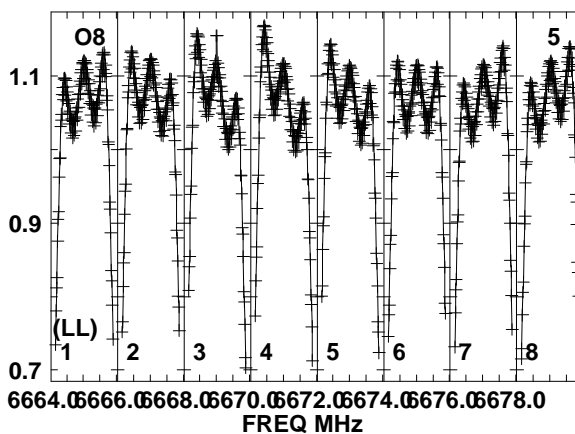
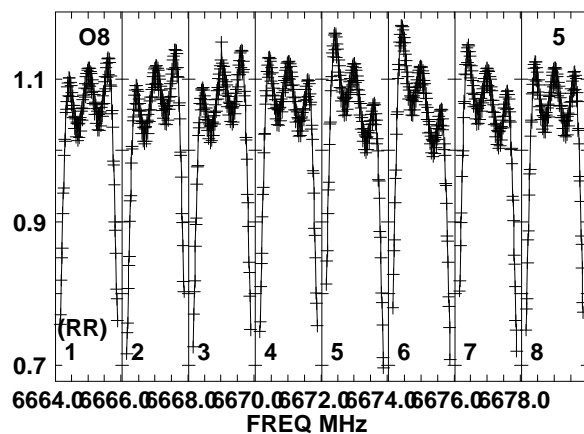
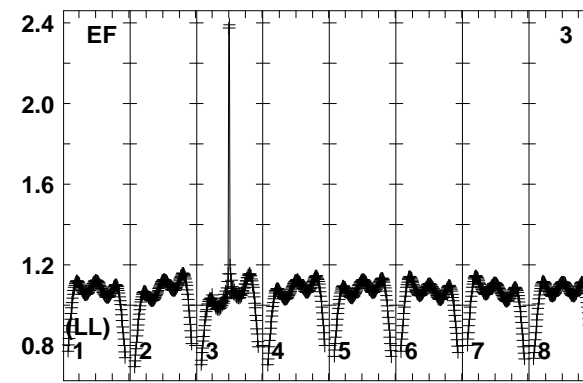
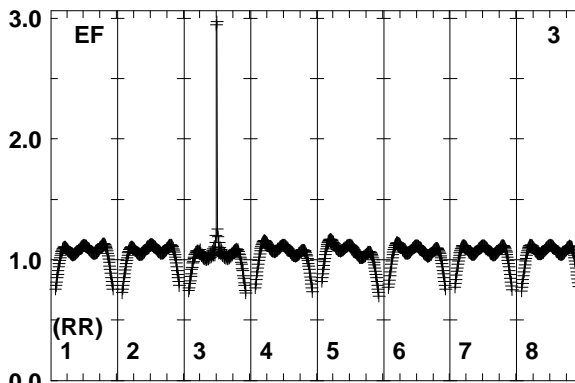
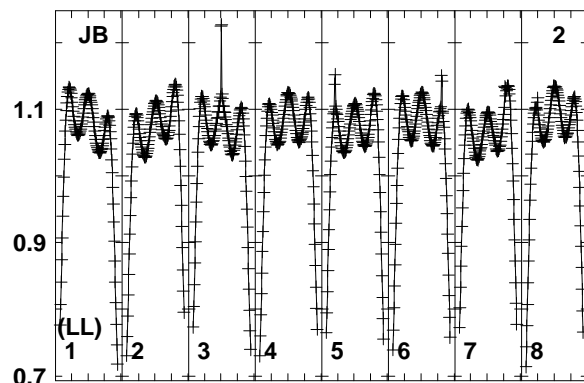
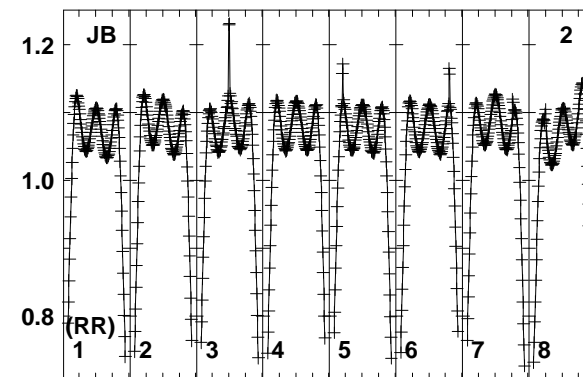
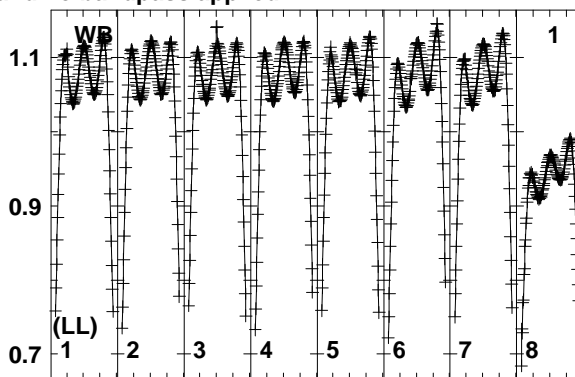
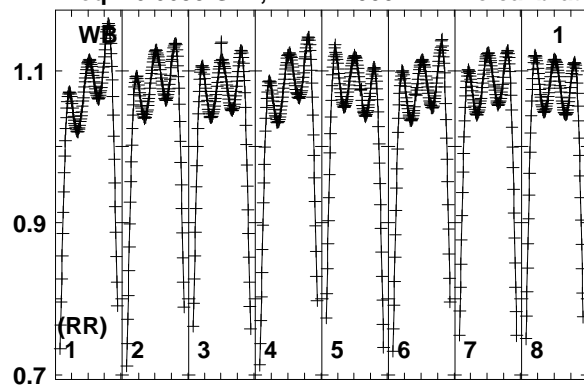


Lower frame: Real Jy
Total-power spectrum Antenna: NT (06)
Timerange: 00/08:14:27 to 00/08:17:25

Plot file version 173 created 24-OCT-2018 17:22:42

G25.65+1.05 EM117N 1.UVDATA.1

Freq = 6.6635 GHz, Bw = 2.000 MH No calibration applied and no bandpass applied

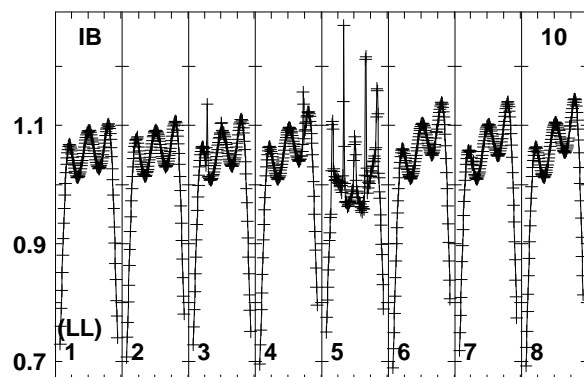
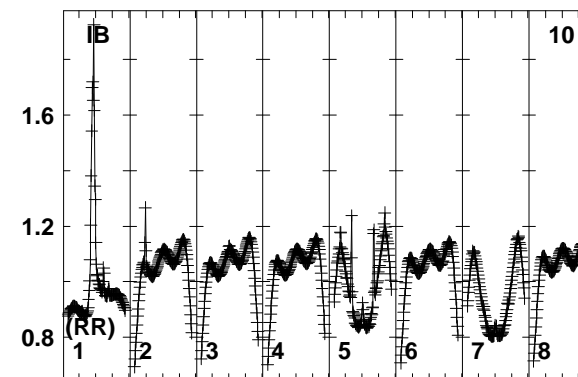
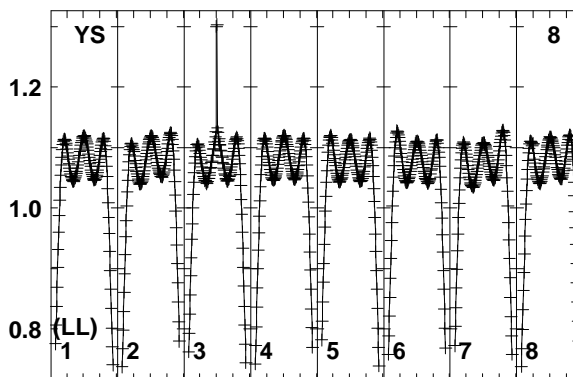
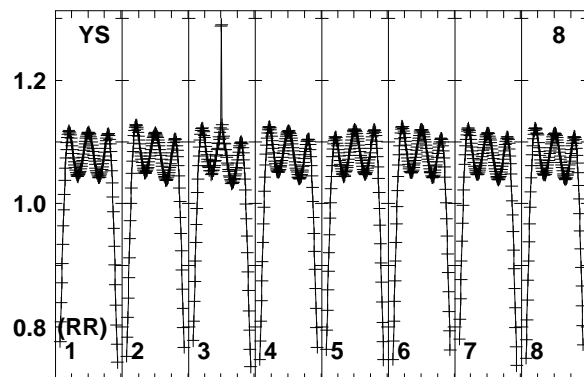
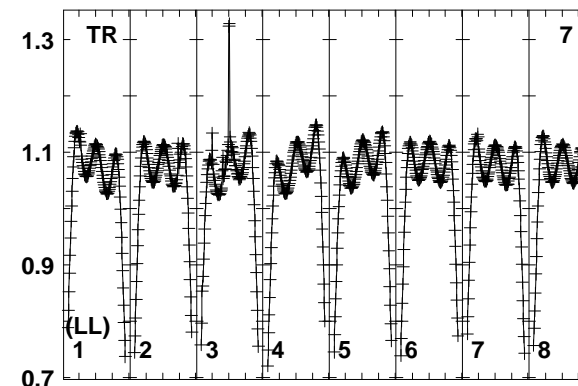
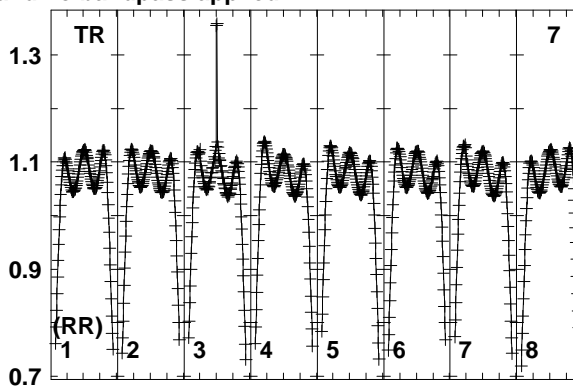
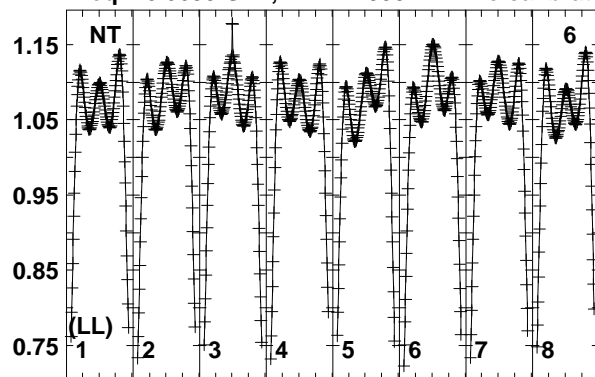


Lower frame: Real Jy
Total-power spectrum Antenna: WB (01)
Timerange: 00/08:17:27 to 00/08:19:25

Plot file version 174 created 24-OCT-2018 17:22:43

G25.65+1.05 EM117N 1.UVDATA.1

Freq = 6.6635 GHz, Bw = 2.000 MH No calibration applied and no bandpass applied



6664.06666.06668.06670.06672.06674.06676.06678.0

FREQ MHz

Lower frame: Real Jy

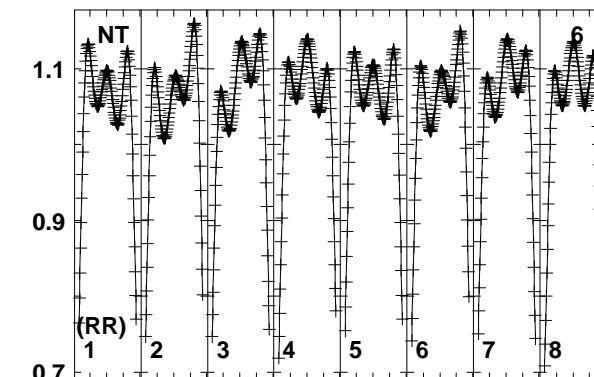
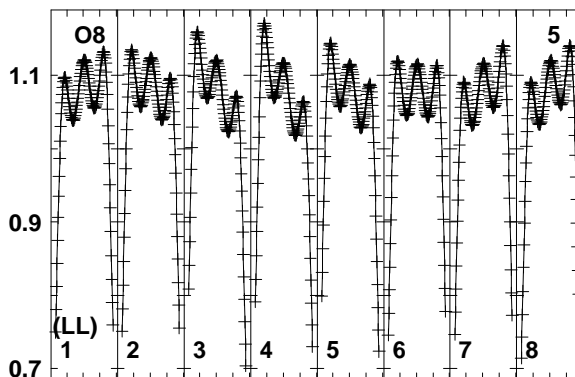
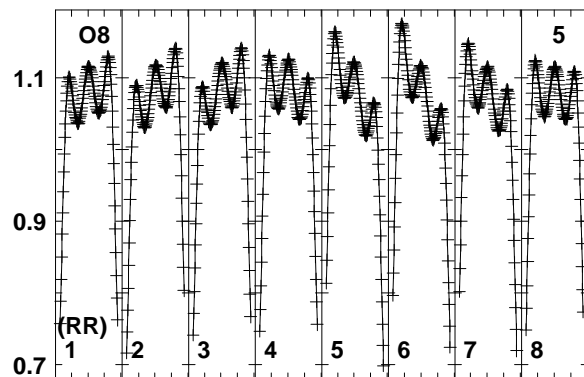
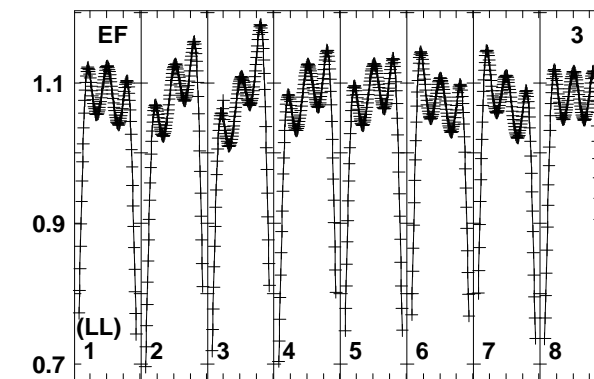
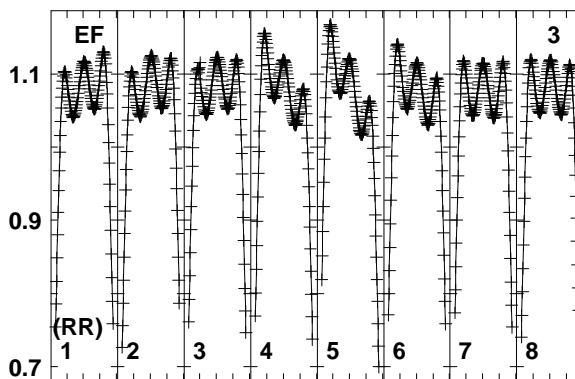
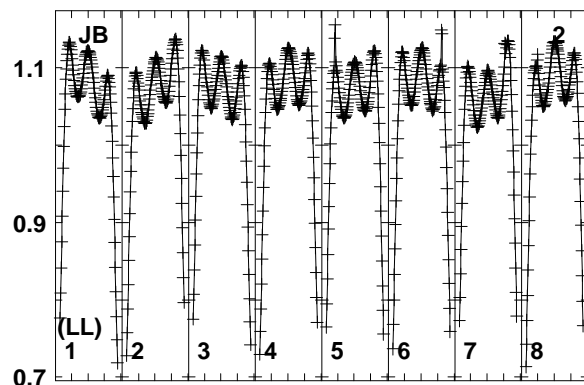
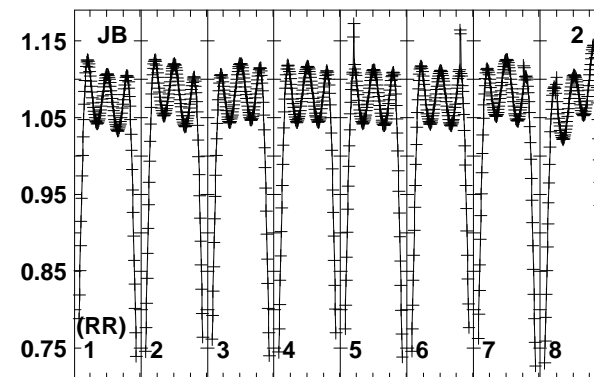
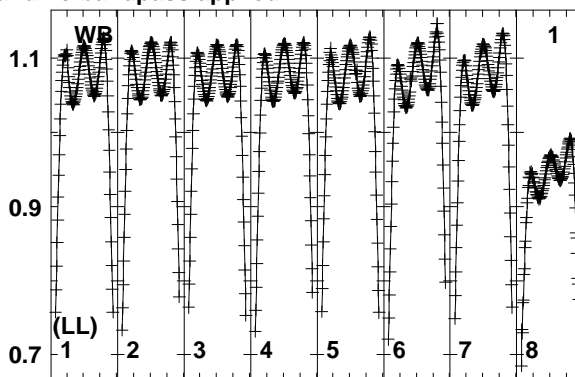
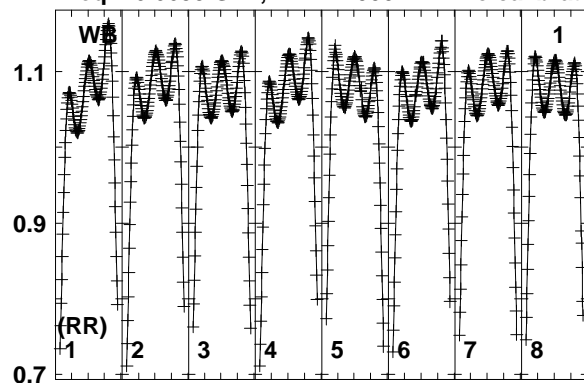
Total-power spectrum Antenna: NT (06)

Timerange: 00/08:17:27 to 00/08:19:25

Plot file version 175 created 24-OCT-2018 17:22:43

J1821-0502 EM117N 1.UVDATA.1

Freq = 6.6635 GHz, Bw = 2.000 MH No calibration applied and no bandpass applied



6664.06666.06668.06670.06672.06674.06676.06678.0
FREQ MHz

6664.06666.06668.06670.06672.06674.06676.06678.0
FREQ MHz

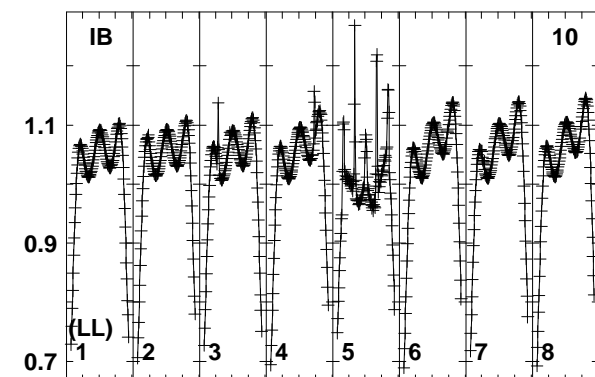
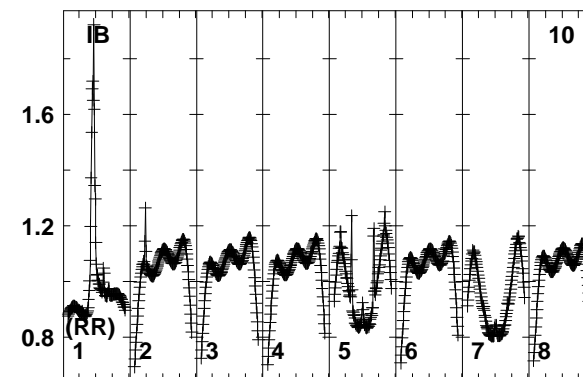
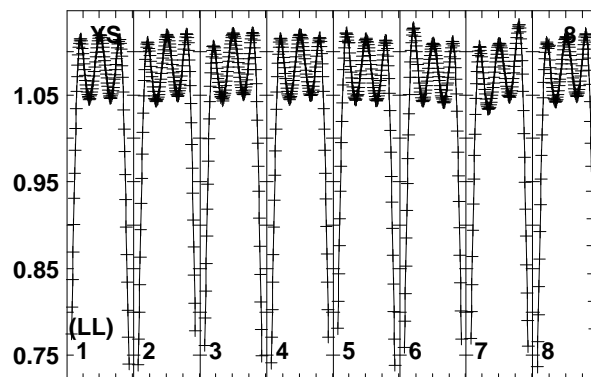
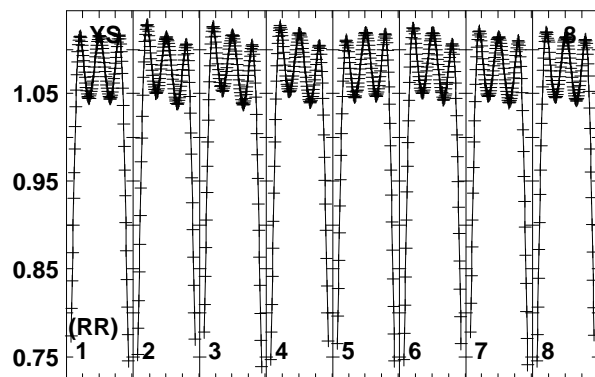
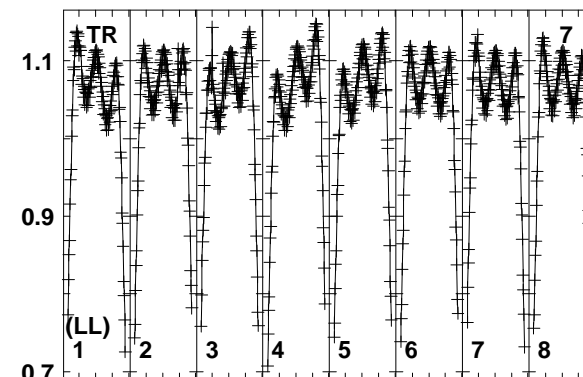
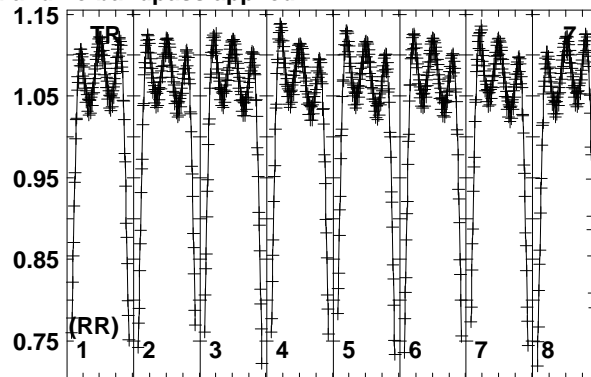
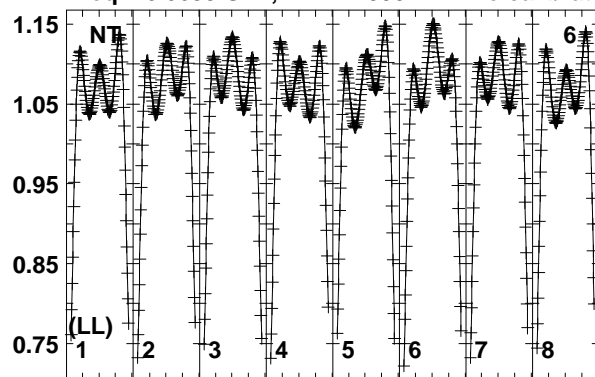
6664.06666.06668.06670.06672.06674.06676.06678.0
FREQ MHz

Lower frame: Real Jy
Total-power spectrum Antenna: WB (01)
Timerange: 00/08:19:29 to 00/08:22:25

Plot file version 176 created 24-OCT-2018 17:22:43

J1821-0502 EM117N 1.UVDATA.1

Freq = 6.6635 GHz, Bw = 2.000 MH No calibration applied and no bandpass applied



6664.06666.06668.06670.06672.06674.06676.06678.0

FREQ MHz

Lower frame: Real Jy

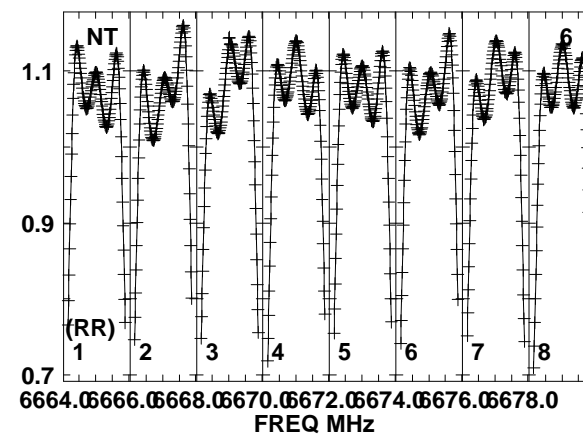
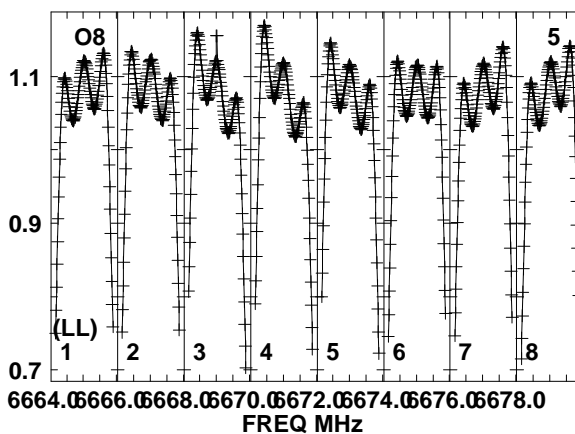
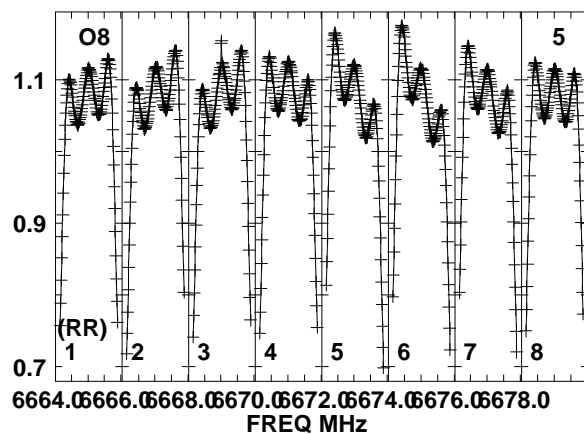
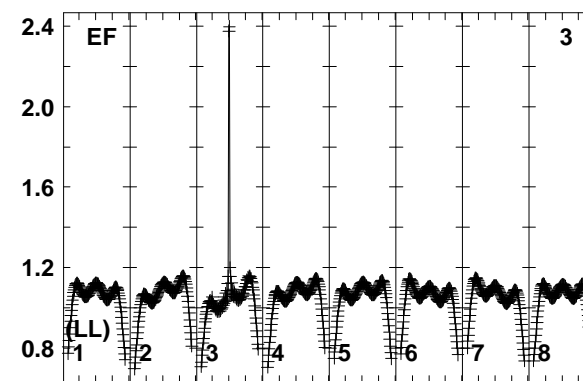
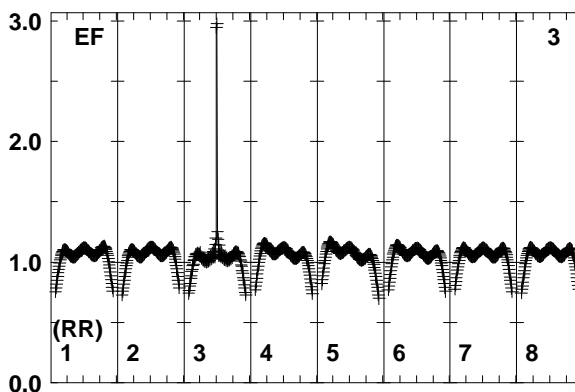
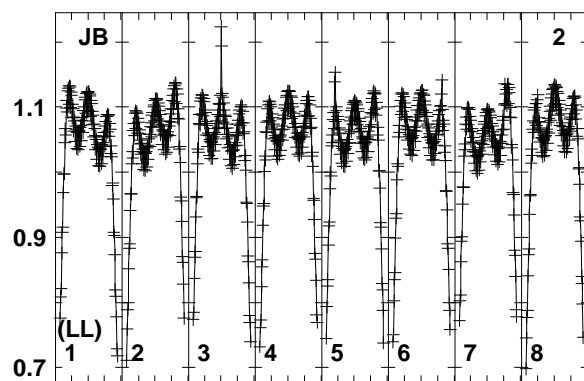
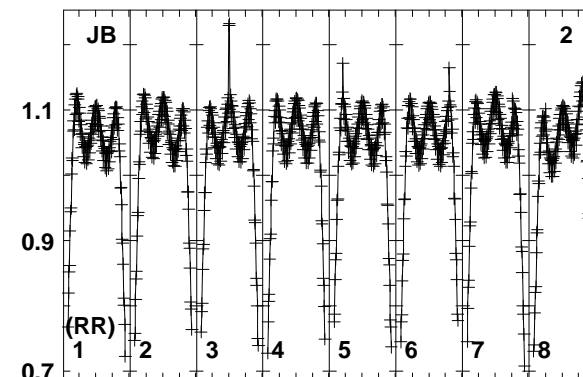
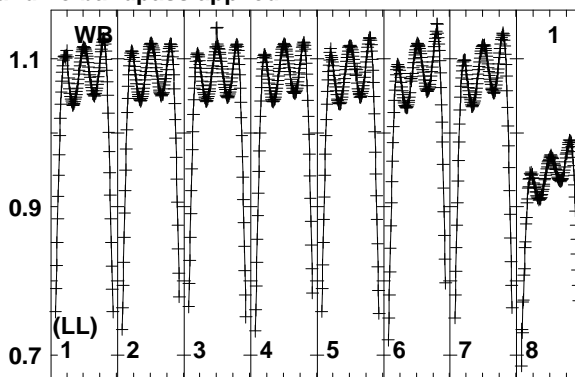
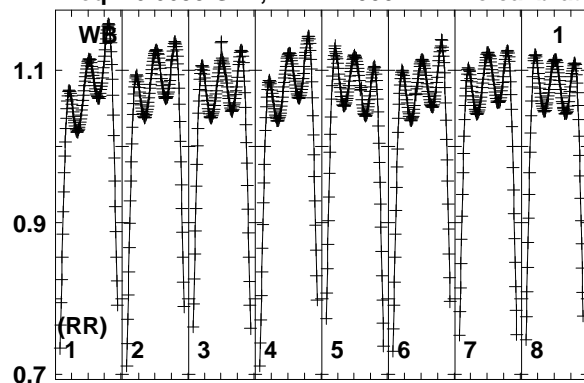
Total-power spectrum Antenna: NT (06)

Timerange: 00/08:19:29 to 00/08:22:25

Plot file version 177 created 24-OCT-2018 17:22:43

G25.65+1.05 EM117N 1.UVDATA.1

Freq = 6.6635 GHz, Bw = 2.000 MH No calibration applied and no bandpass applied

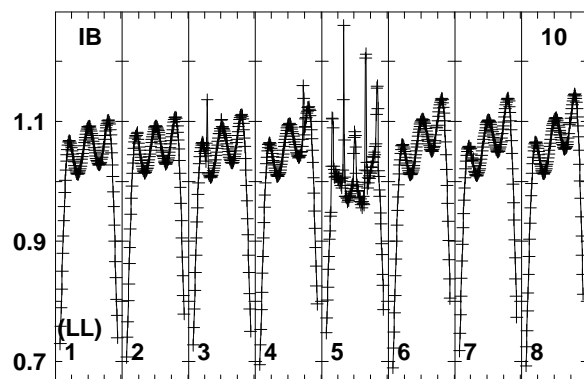
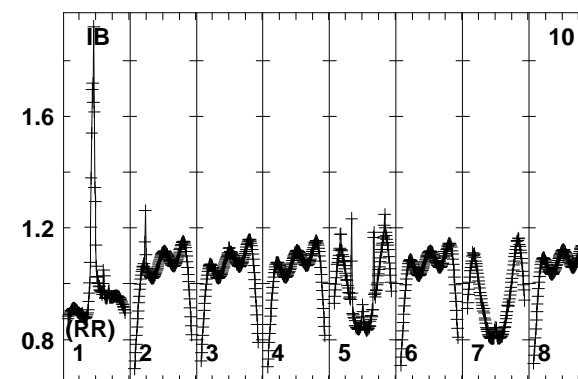
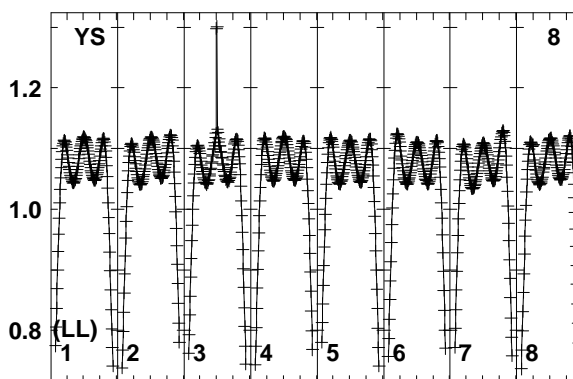
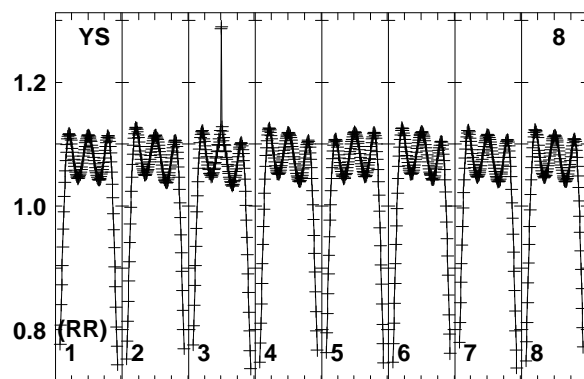
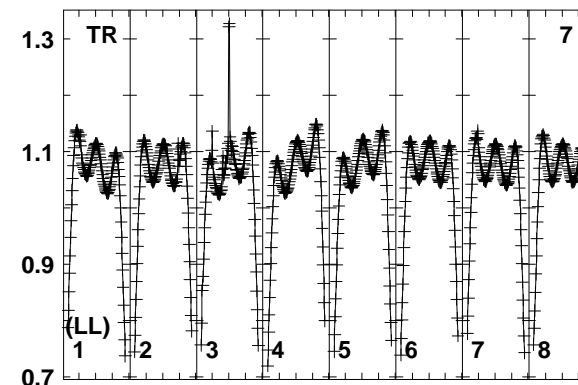
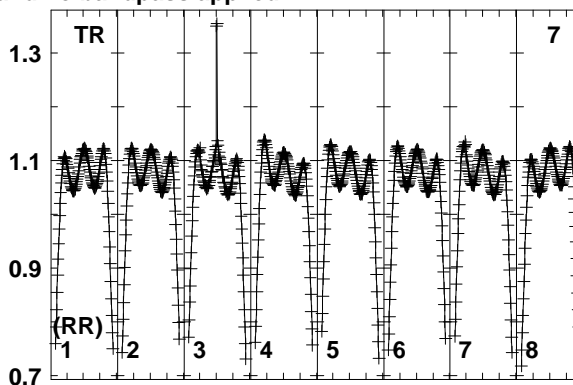
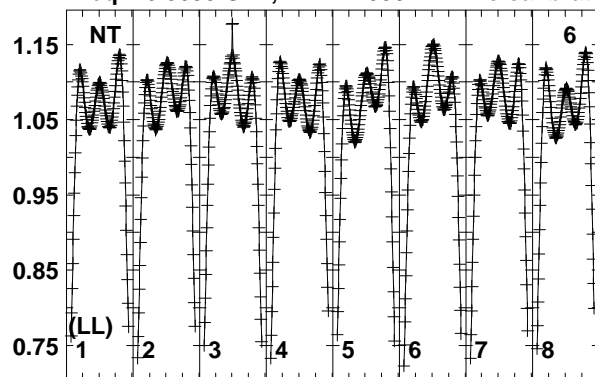


Lower frame: Real Jy
Total-power spectrum Antenna: WB (01)
Timerange: 00/08:22:27 to 00/08:24:25

Plot file version 178 created 24-OCT-2018 17:22:44

G25.65+1.05 EM117N 1.UVDATA.1

Freq = 6.6635 GHz, Bw = 2.000 MH No calibration applied and no bandpass applied



6664.06666.06668.06670.06672.06674.06676.06678.0

FREQ MHz

Lower frame: Real Jy

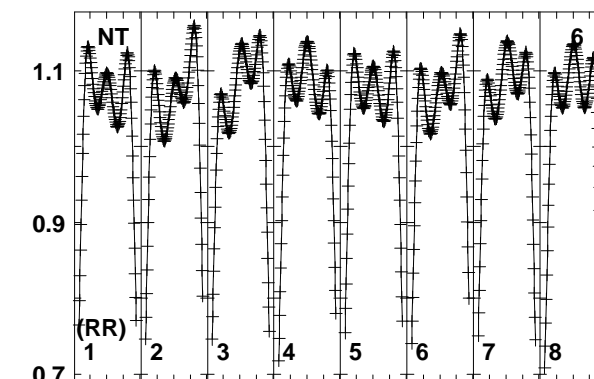
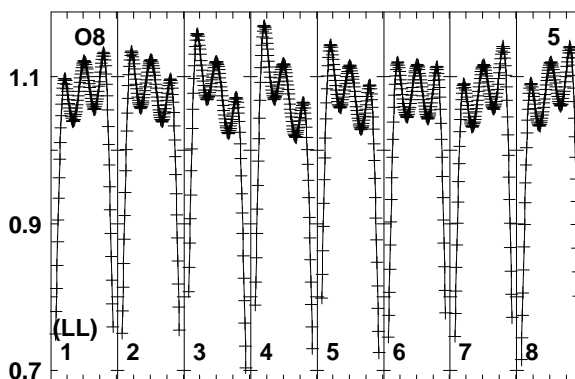
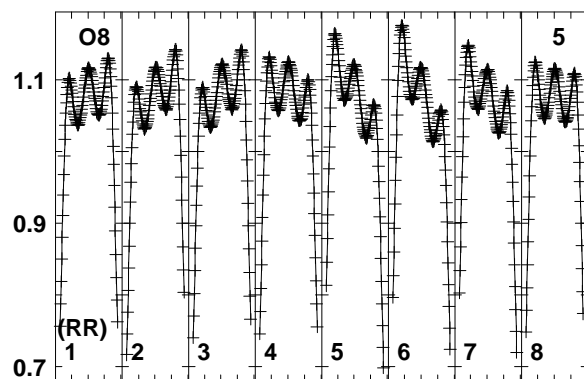
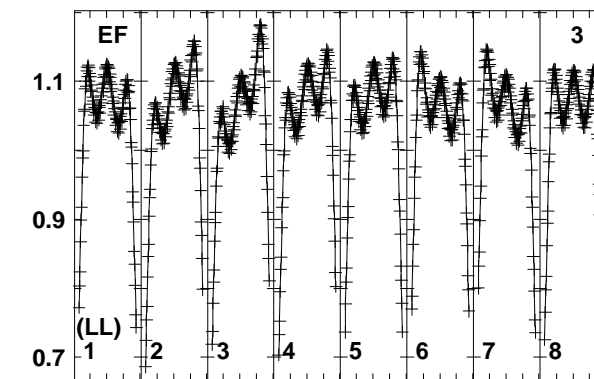
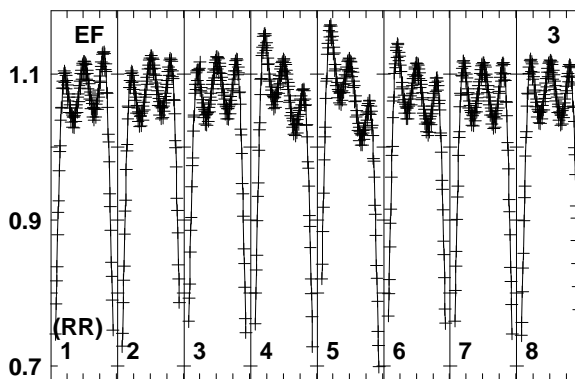
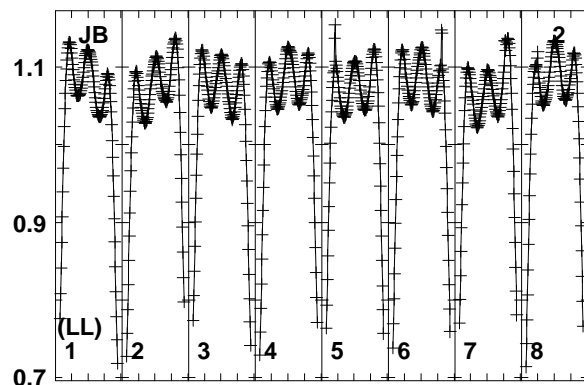
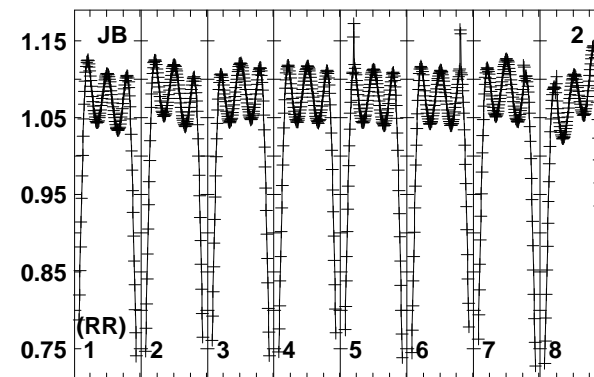
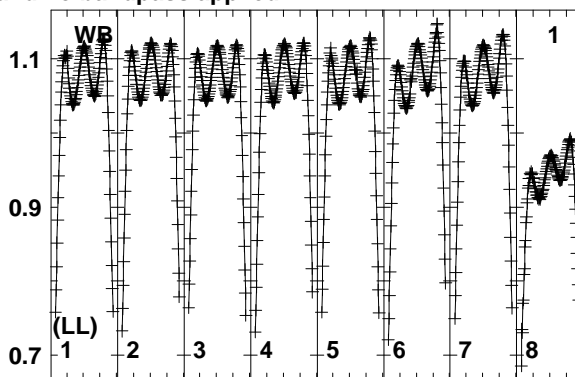
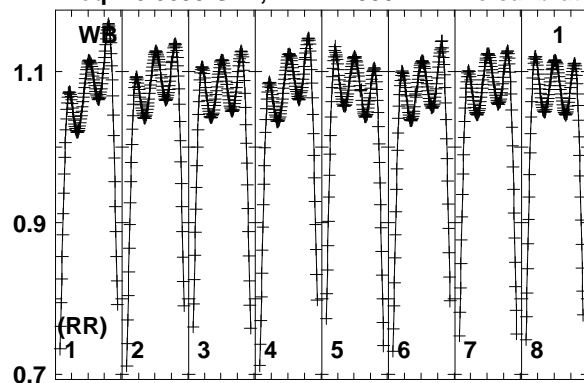
Total-power spectrum Antenna: NT (06)

Timerange: 00/08:22:27 to 00/08:24:25

Plot file version 179 created 24-OCT-2018 17:22:44

J1821-0502 EM117N 1.UVDATA.1

Freq = 6.6635 GHz, Bw = 2.000 MH No calibration applied and no bandpass applied



6664.06666.06668.06670.06672.06674.06676.06678.0
FREQ MHz

6664.06666.06668.06670.06672.06674.06676.06678.0
FREQ MHz

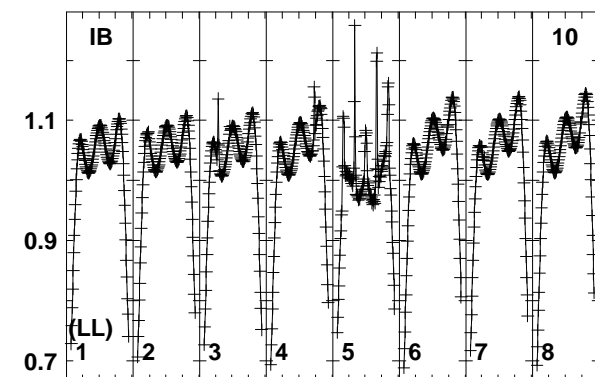
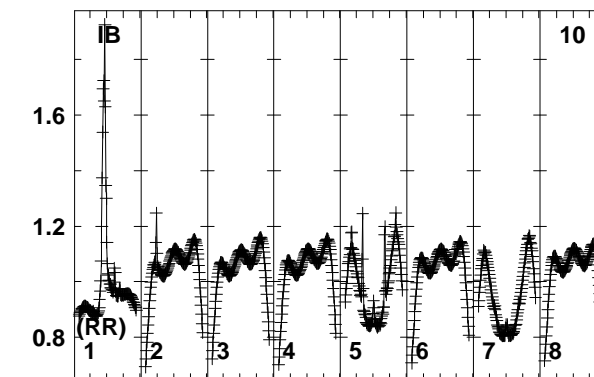
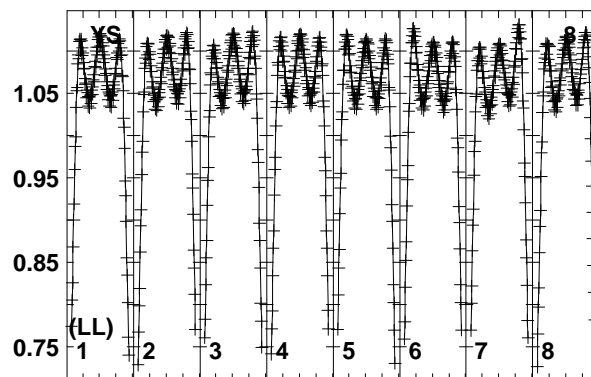
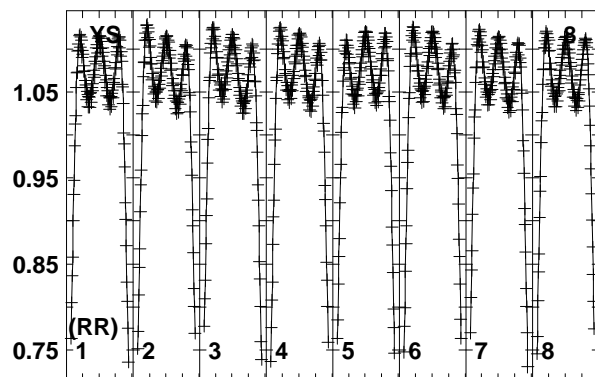
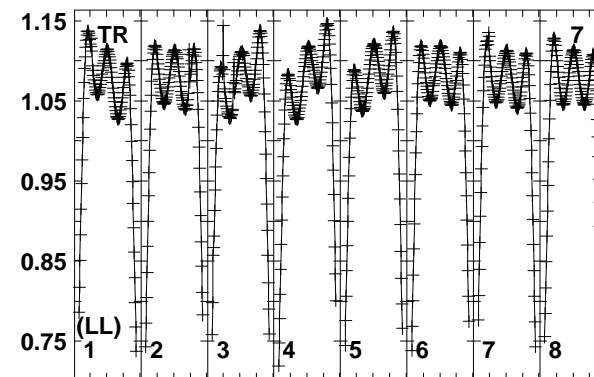
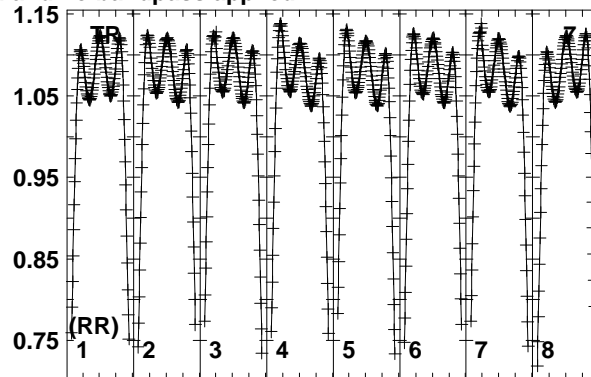
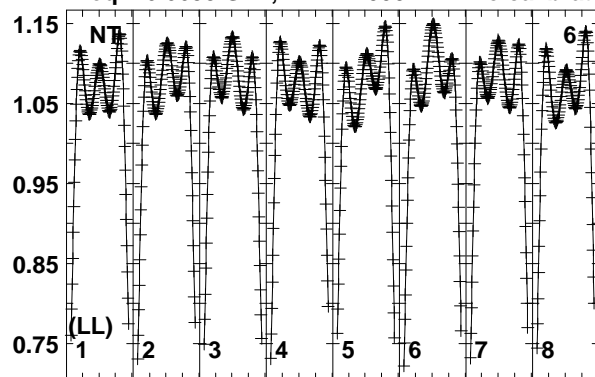
6664.06666.06668.06670.06672.06674.06676.06678.0
FREQ MHz

Lower frame: Real Jy
Total-power spectrum Antenna: WB (01)
Timerange: 00/08:24:27 to 00/08:27:25

Plot file version 180 created 24-OCT-2018 17:22:44

J1821-0502 EM117N 1.UVDATA.1

Freq = 6.6635 GHz, Bw = 2.000 MH No calibration applied and no bandpass applied



6664.06666.06668.06670.06672.06674.06676.06678.0

FREQ MHz

Lower frame: Real Jy

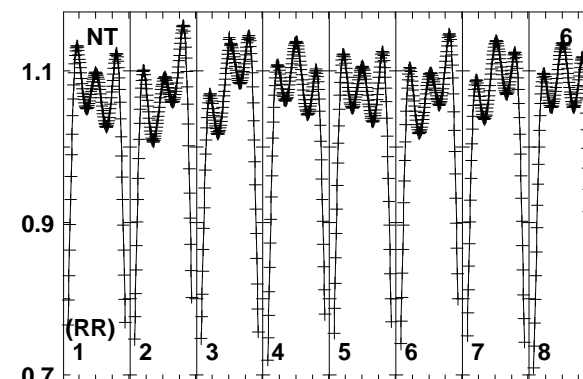
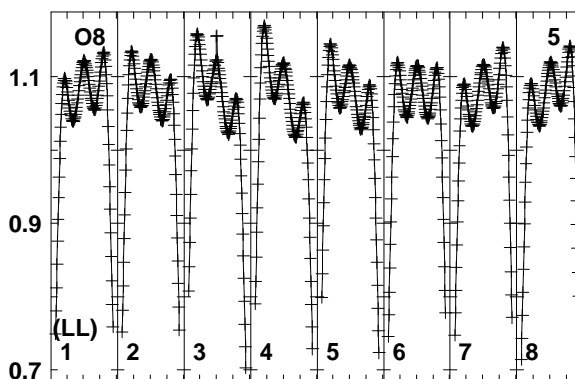
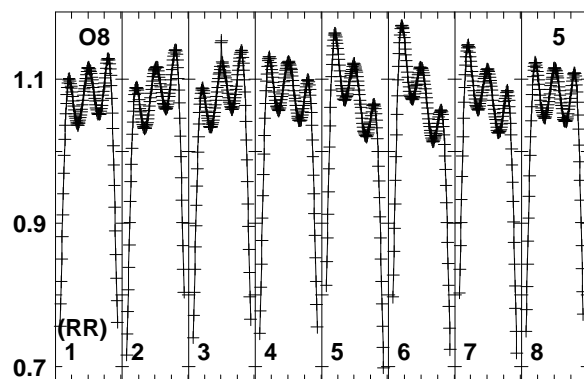
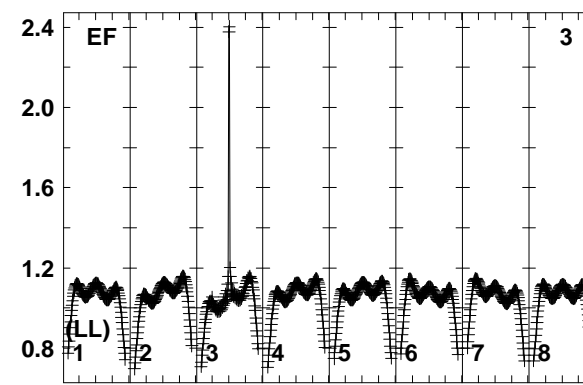
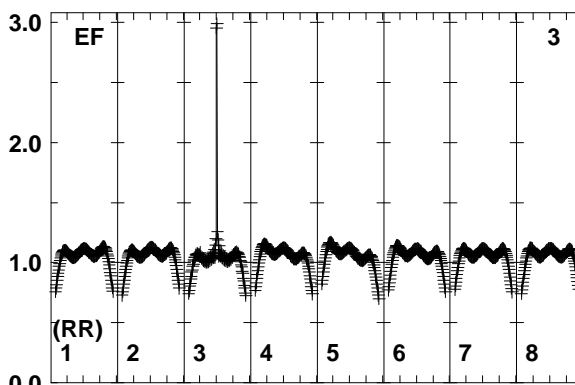
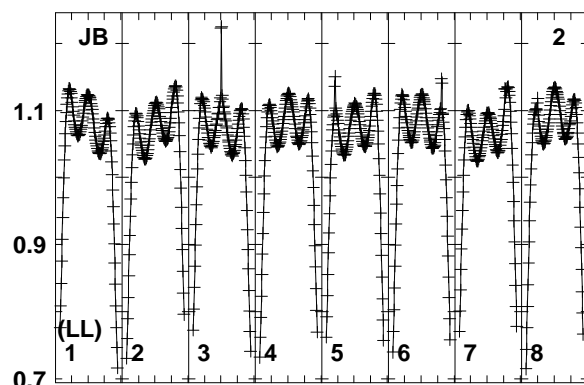
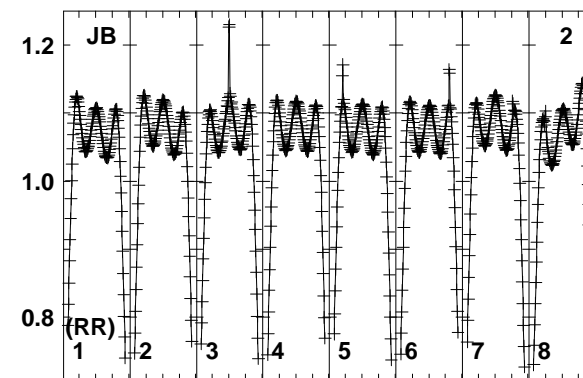
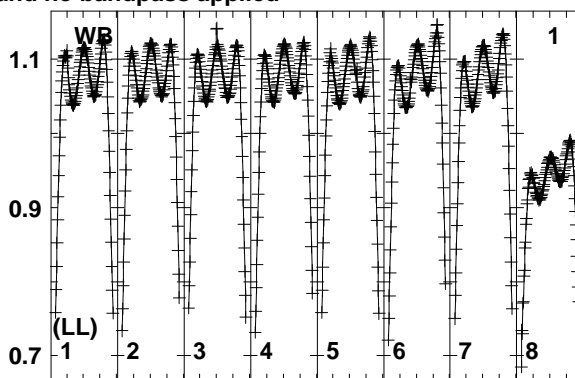
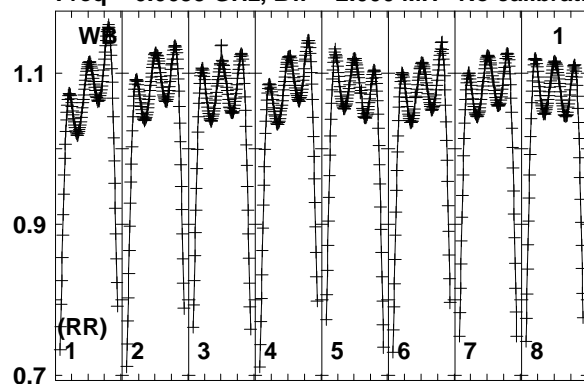
Total-power spectrum Antenna: NT (06)

Timerange: 00/08:24:27 to 00/08:27:25

Plot file version 181 created 24-OCT-2018 17:22:44

G25.65+1.05 EM117N 1.UVDATA.1

Freq = 6.6635 GHz, Bw = 2.000 MH No calibration applied and no bandpass applied



6664.06666.06668.06670.06672.06674.06676.06678.0
FREQ MHz

6664.06666.06668.06670.06672.06674.06676.06678.0
FREQ MHz

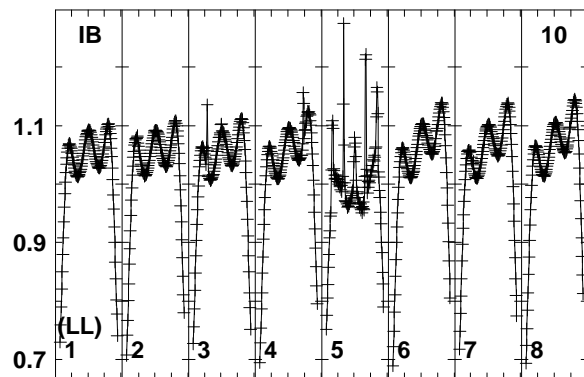
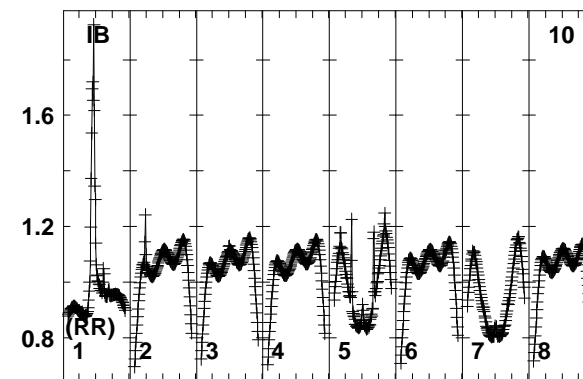
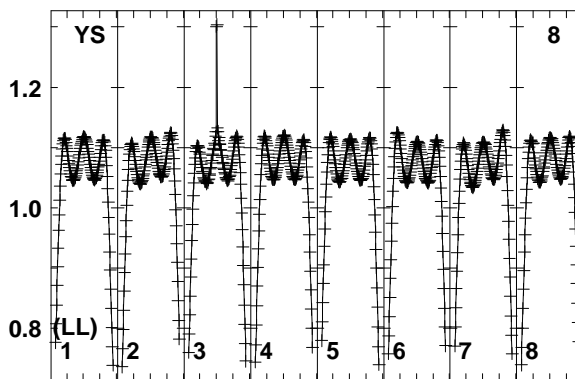
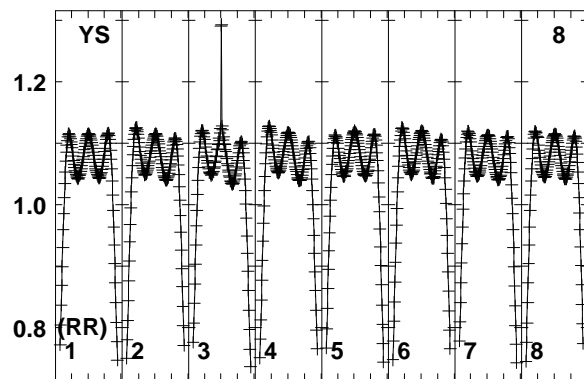
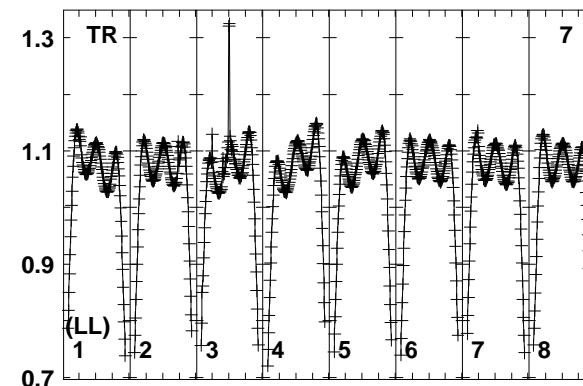
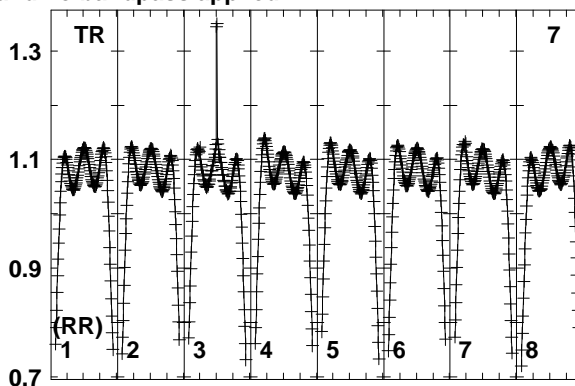
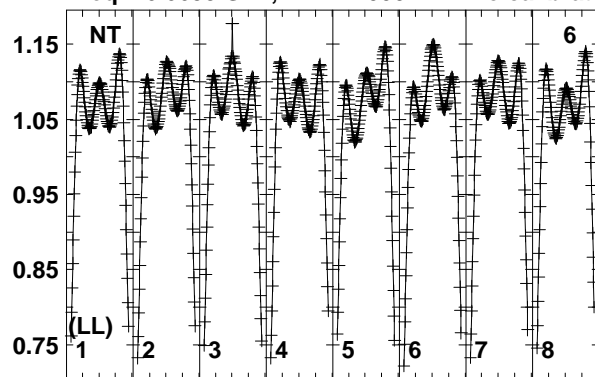
6664.06666.06668.06670.06672.06674.06676.06678.0
FREQ MHz

Lower frame: Real Jy
Total-power spectrum Antenna: WB (01)
Timerange: 00/08:27:27 to 00/08:29:25

Plot file version 182 created 24-OCT-2018 17:22:45

G25.65+1.05 EM117N 1.UVDATA.1

Freq = 6.6635 GHz, Bw = 2.000 MH No calibration applied and no bandpass applied



6664.06666.06668.06670.06672.06674.06676.06678.0

FREQ MHz

Lower frame: Real Jy

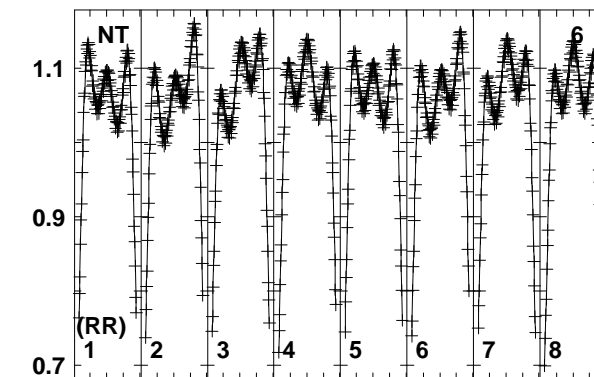
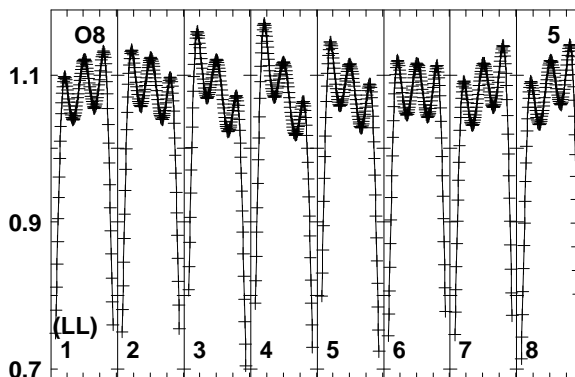
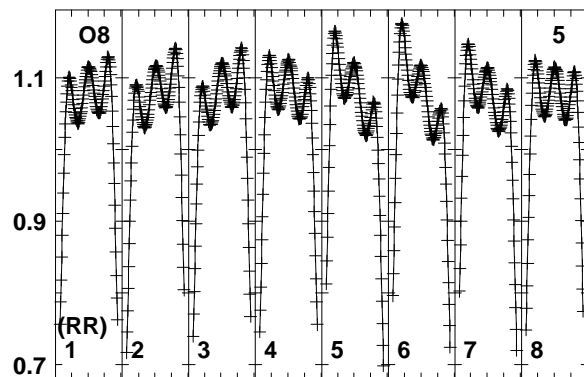
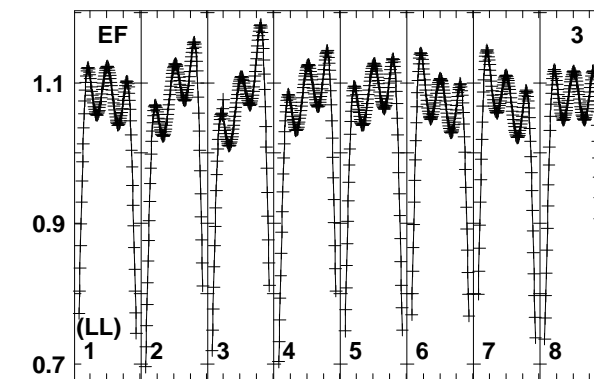
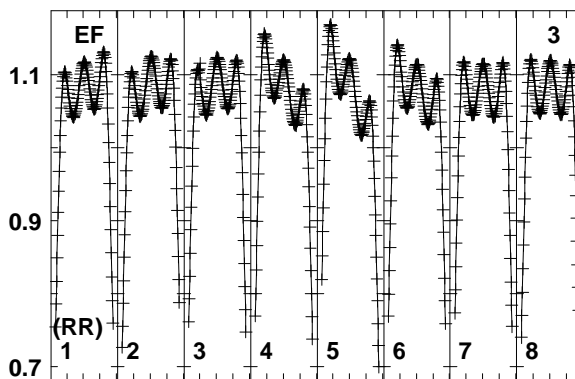
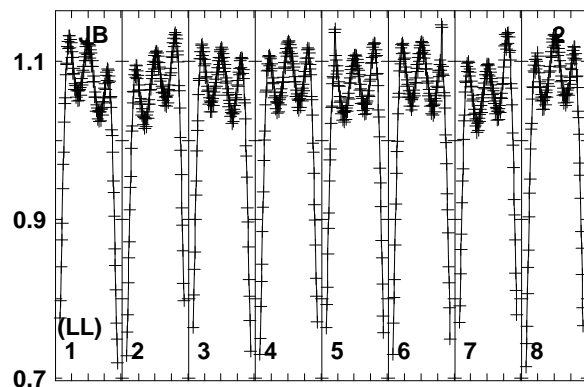
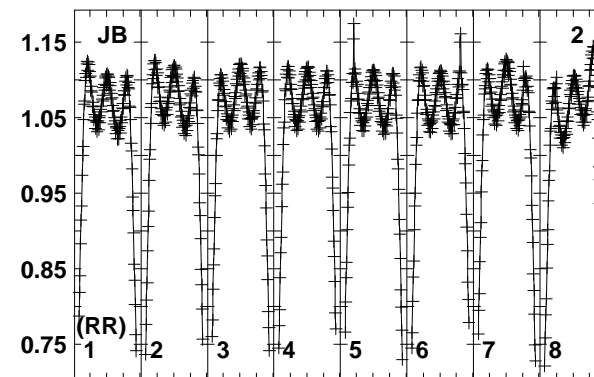
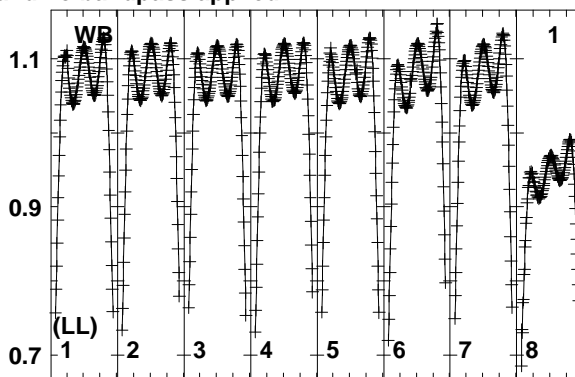
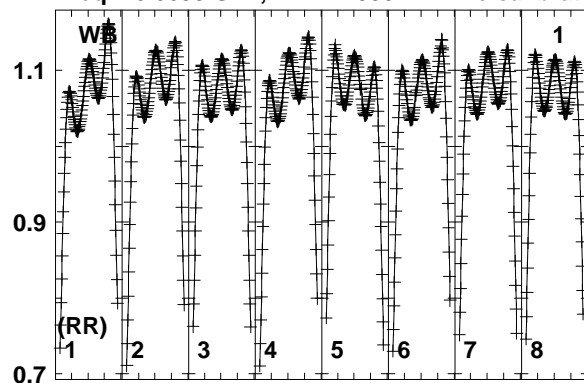
Total-power spectrum Antenna: NT (06)

Timerange: 00/08:27:27 to 00/08:29:25

Plot file version 183 created 24-OCT-2018 17:22:45

J1821-0502 EM117N 1.UVDATA.1

Freq = 6.6635 GHz, Bw = 2.000 MH No calibration applied and no bandpass applied



6664.06666.06668.06670.06672.06674.06676.06678.0
FREQ MHz

6664.06666.06668.06670.06672.06674.06676.06678.0
FREQ MHz

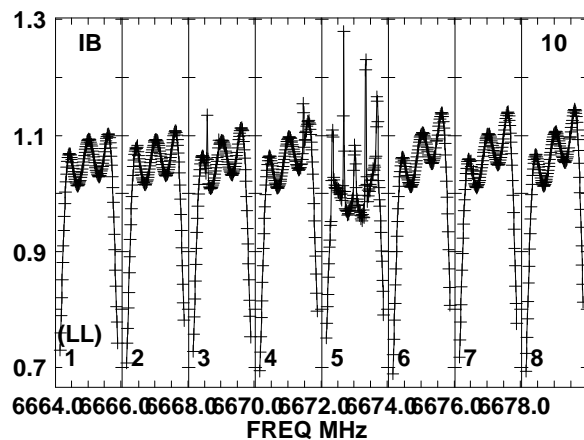
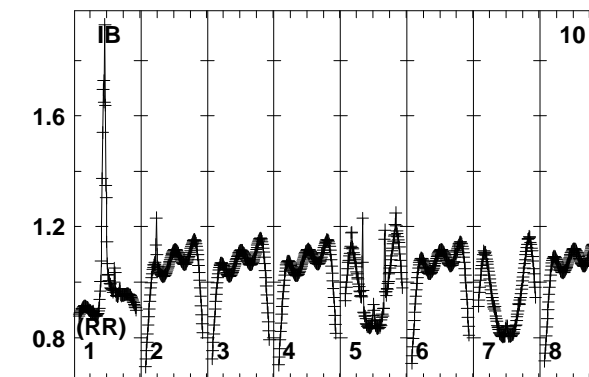
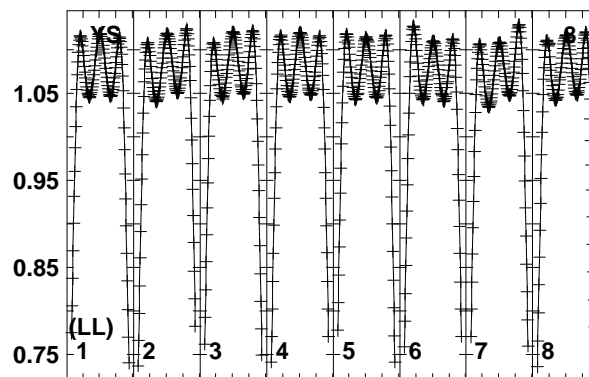
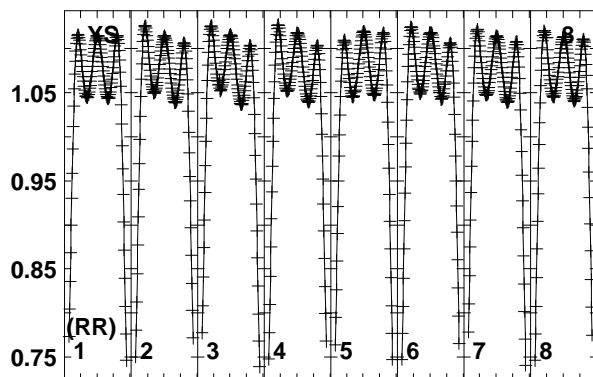
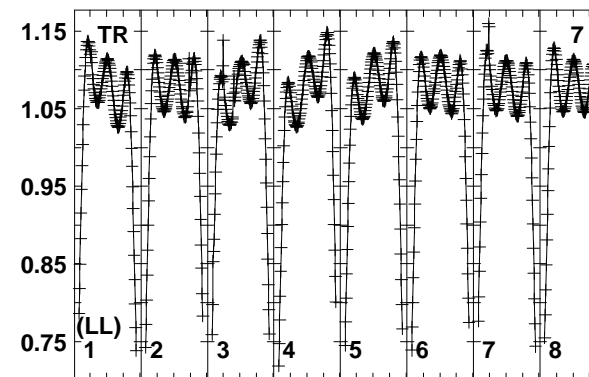
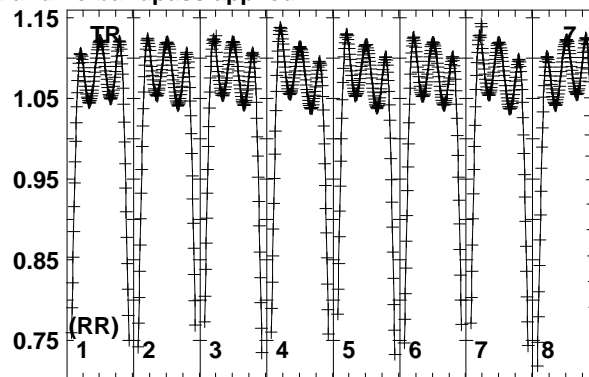
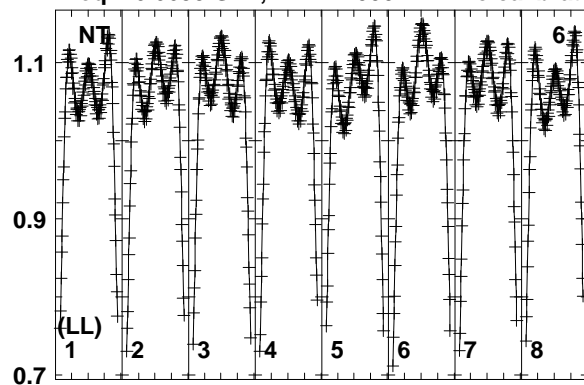
6664.06666.06668.06670.06672.06674.06676.06678.0
FREQ MHz

Lower frame: Real Jy
Total-power spectrum Antenna: WB (01)
Timerange: 00/08:30:12 to 00/08:33:00

Plot file version 184 created 24-OCT-2018 17:22:45

J1821-0502 EM117N 1.UVDATA.1

Freq = 6.6635 GHz, Bw = 2.000 MH No calibration applied and no bandpass applied

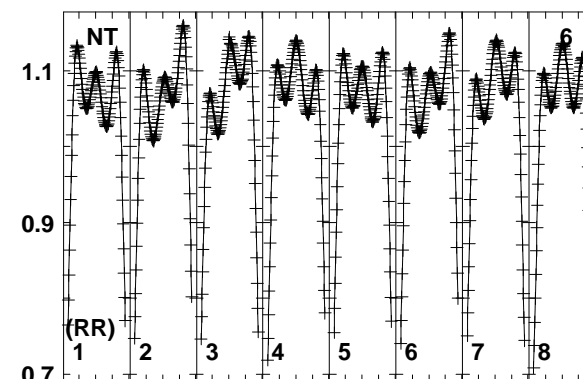
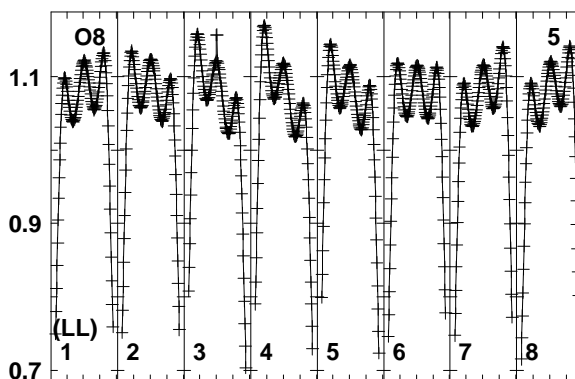
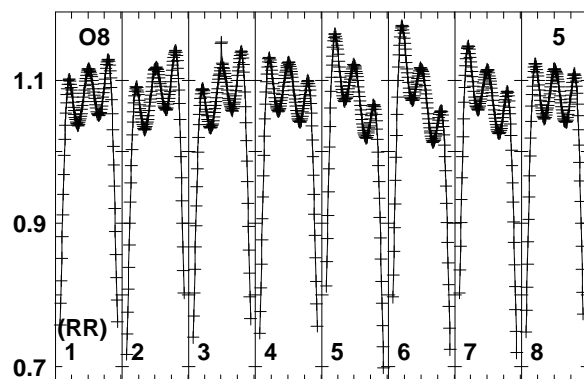
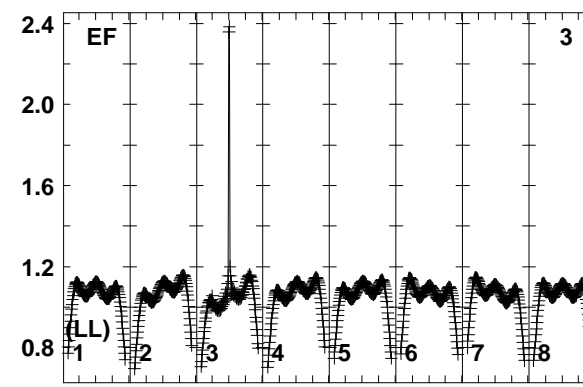
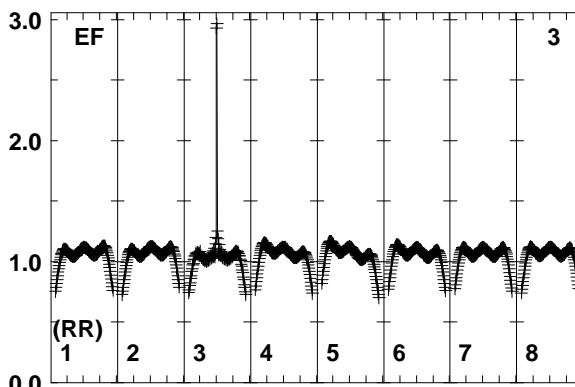
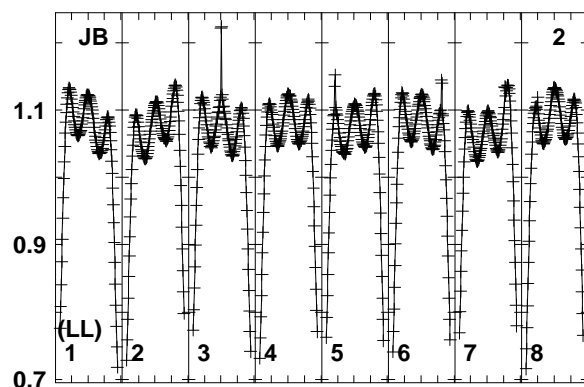
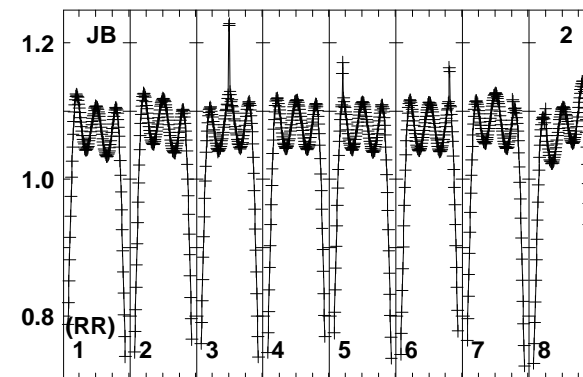
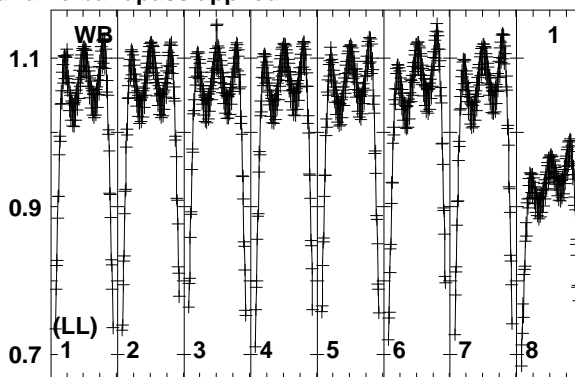
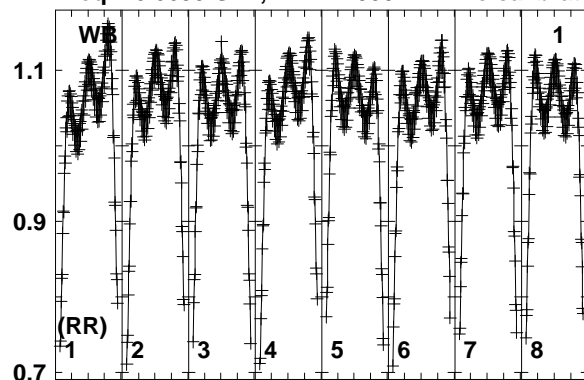


Lower frame: Real Jy
Total-power spectrum Antenna: NT (06)
Timerange: 00/08:30:12 to 00/08:33:00

Plot file version 185 created 24-OCT-2018 17:22:46

G25.65+1.05 EM117N 1.UVDATA.1

Freq = 6.6635 GHz, Bw = 2.000 MH No calibration applied and no bandpass applied



6664.06666.06668.06670.06672.06674.06676.06678.0
FREQ MHz

6664.06666.06668.06670.06672.06674.06676.06678.0
FREQ MHz

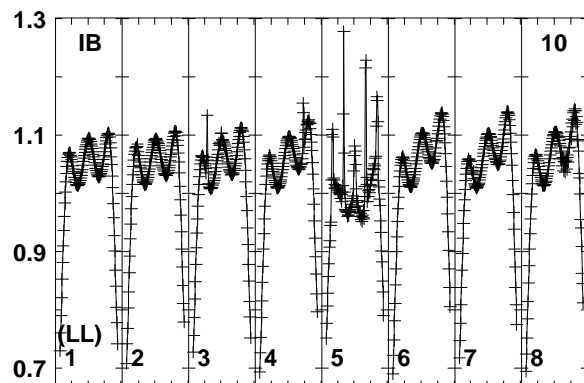
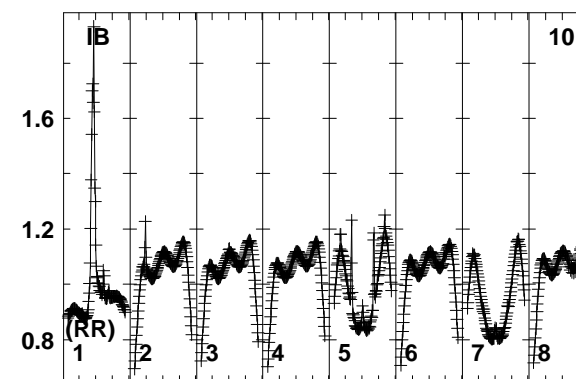
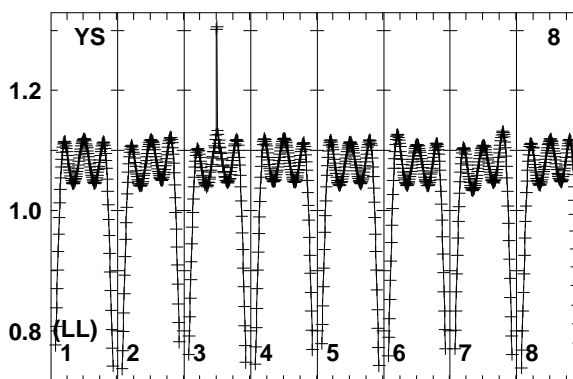
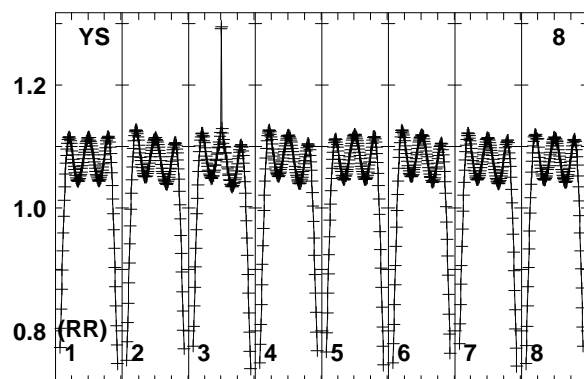
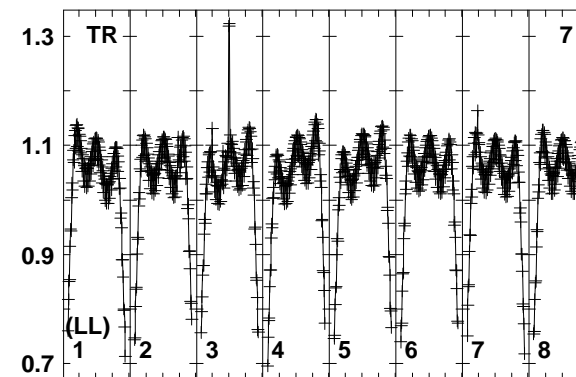
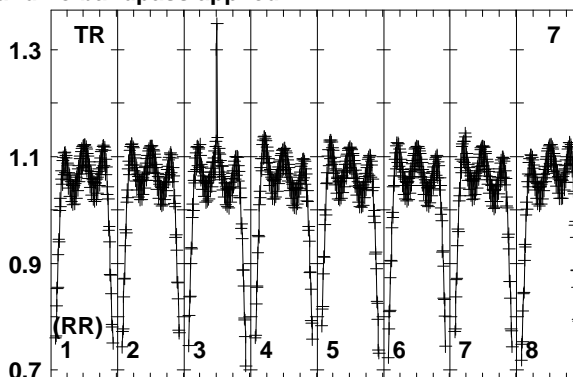
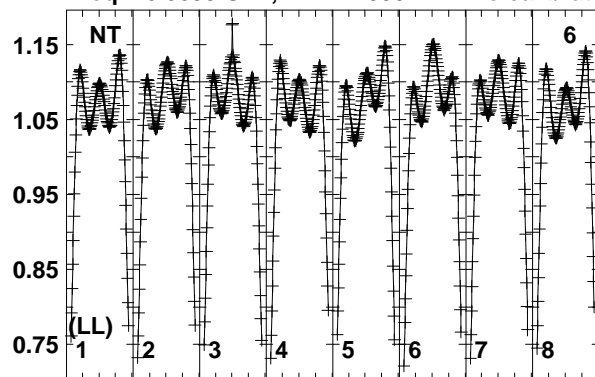
6664.06666.06668.06670.06672.06674.06676.06678.0
FREQ MHz

Lower frame: Real Jy
Total-power spectrum Antenna: WB (01)
Timerange: 00/08:33:02 to 00/08:35:00

Plot file version 186 created 24-OCT-2018 17:22:46

G25.65+1.05 EM117N 1.UVDATA.1

Freq = 6.6635 GHz, Bw = 2.000 MH No calibration applied and no bandpass applied



6664.06666.06668.06670.06672.06674.06676.06678.0

FREQ MHz

Lower frame: Real Jy

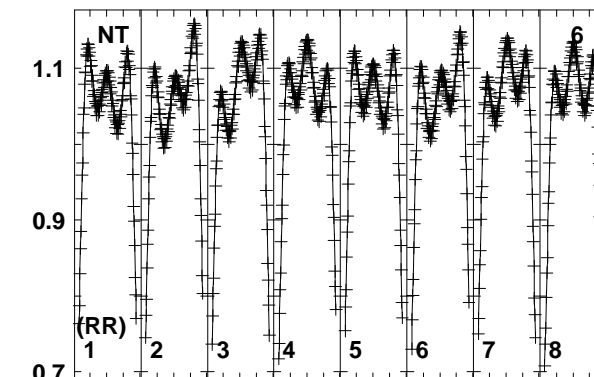
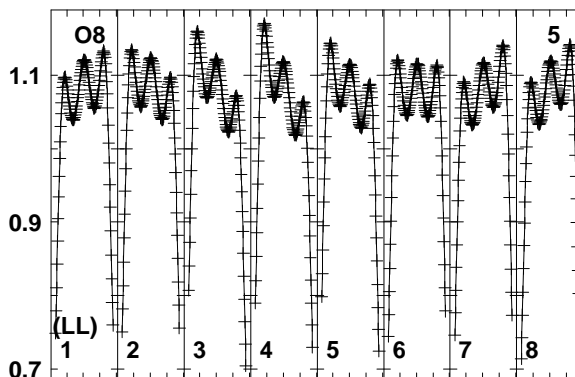
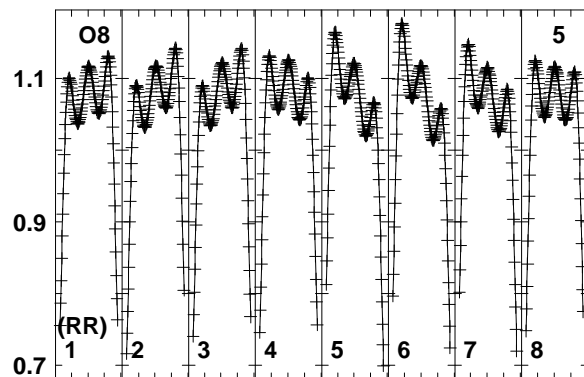
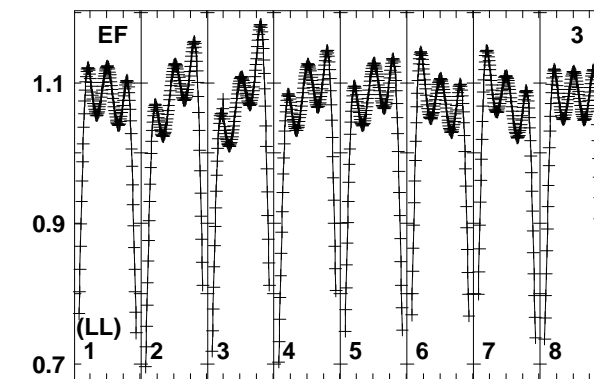
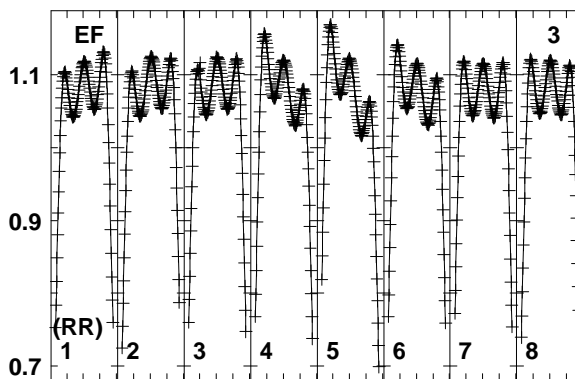
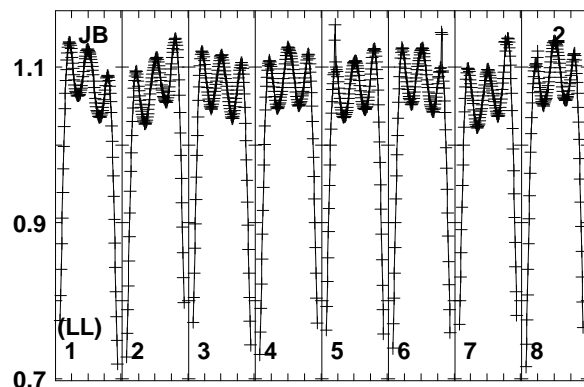
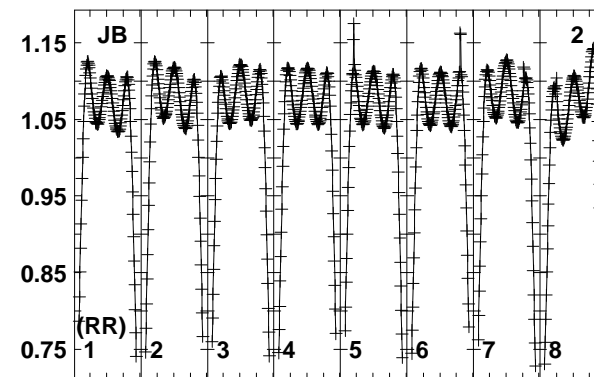
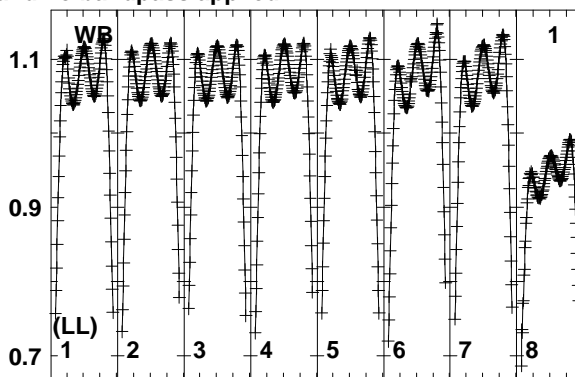
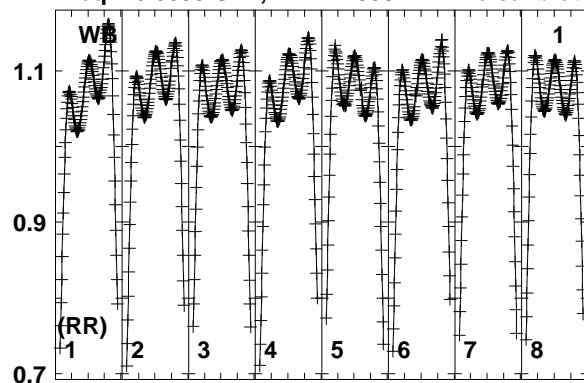
Total-power spectrum Antenna: NT (06)

Timerange: 00/08:33:02 to 00/08:35:00

Plot file version 187 created 24-OCT-2018 17:22:46

J1821-0502 EM117N 1.UVDATA.1

Freq = 6.6635 GHz, Bw = 2.000 MH No calibration applied and no bandpass applied



6664.06666.06668.06670.06672.06674.06676.06678.0
FREQ MHz

6664.06666.06668.06670.06672.06674.06676.06678.0
FREQ MHz

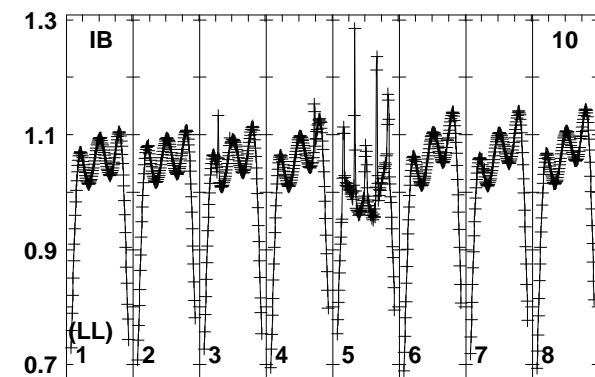
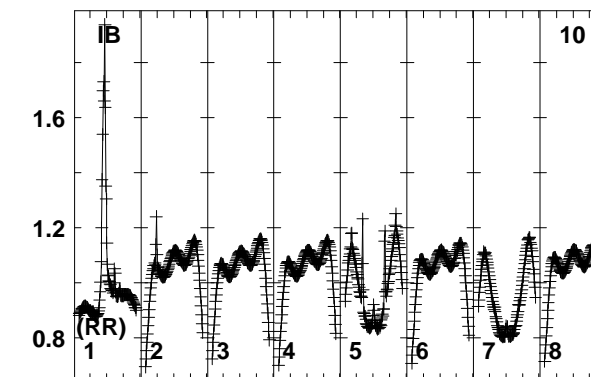
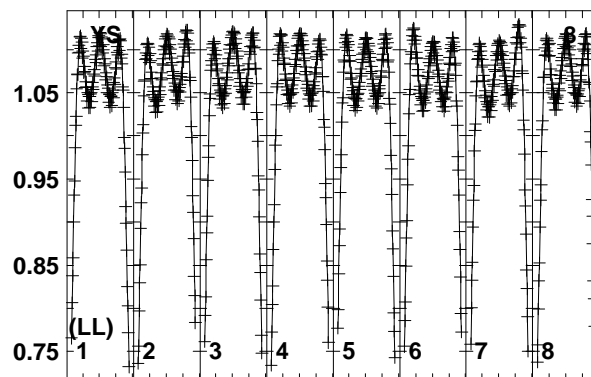
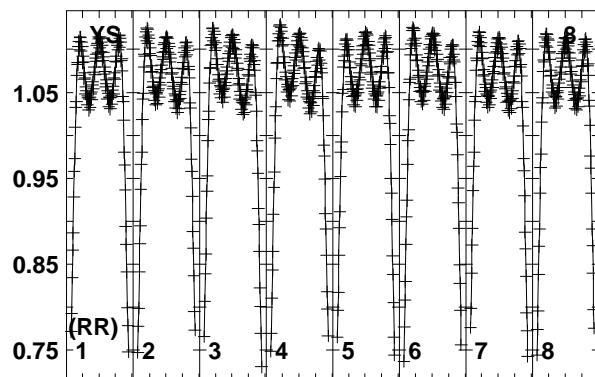
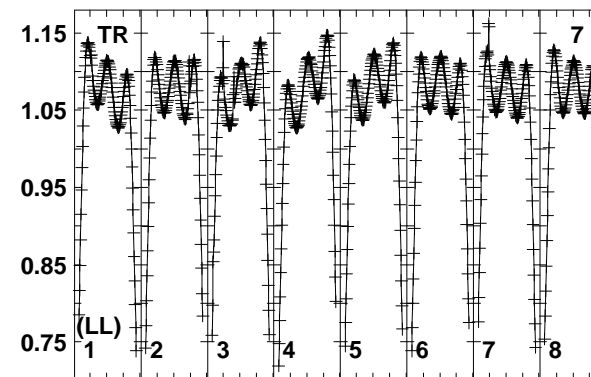
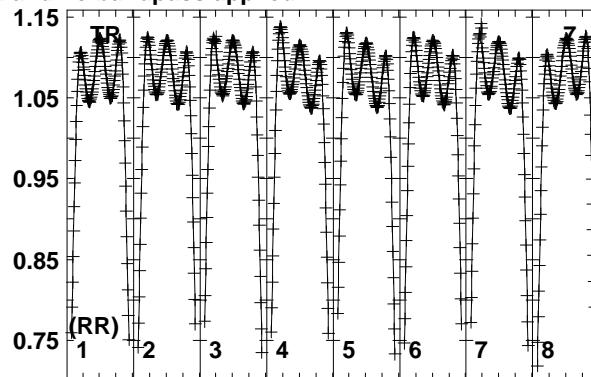
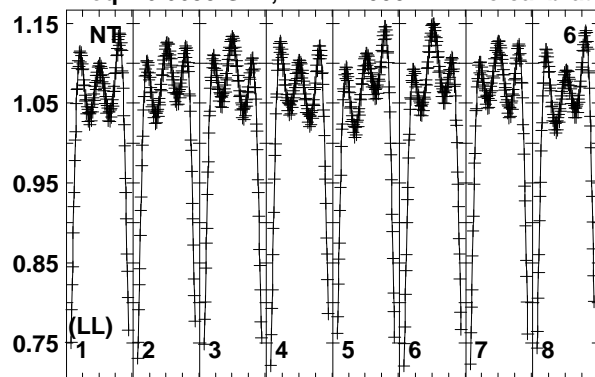
6664.06666.06668.06670.06672.06674.06676.06678.0
FREQ MHz

Lower frame: Real Jy
Total-power spectrum Antenna: WB (01)
Timerange: 00/08:35:02 to 00/08:38:00

Plot file version 188 created 24-OCT-2018 17:22:46

J1821-0502 EM117N 1.UVDATA.1

Freq = 6.6635 GHz, Bw = 2.000 MH No calibration applied and no bandpass applied



6664.06666.06668.06670.06672.06674.06676.06678.0

FREQ MHz

Lower frame: Real Jy

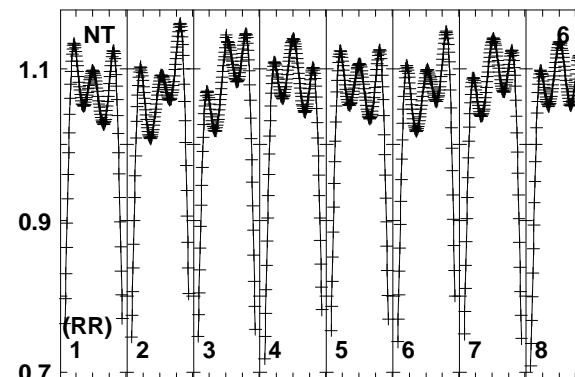
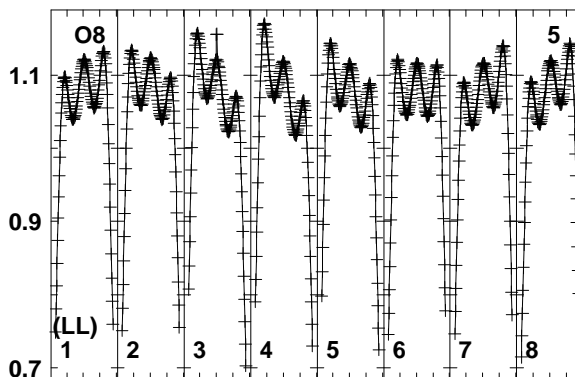
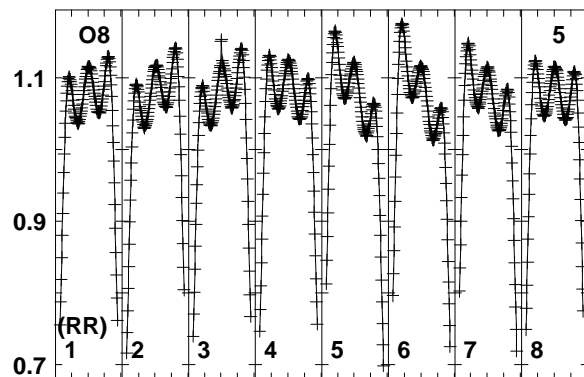
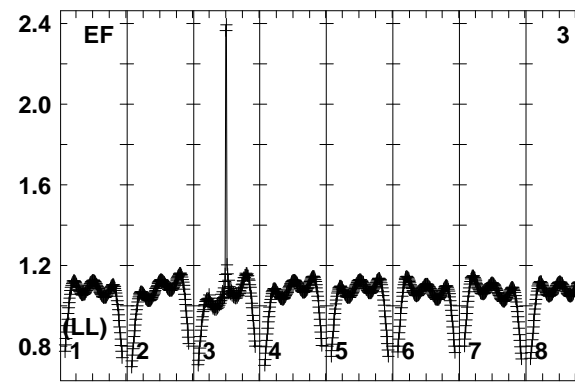
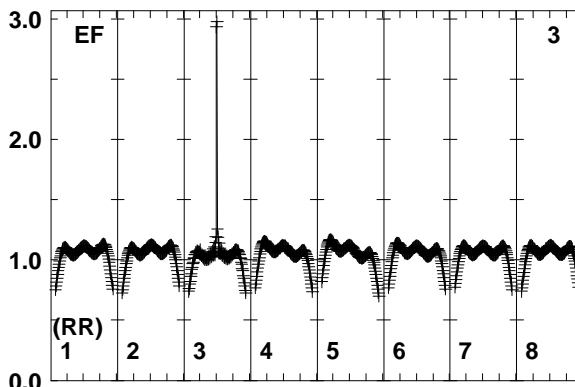
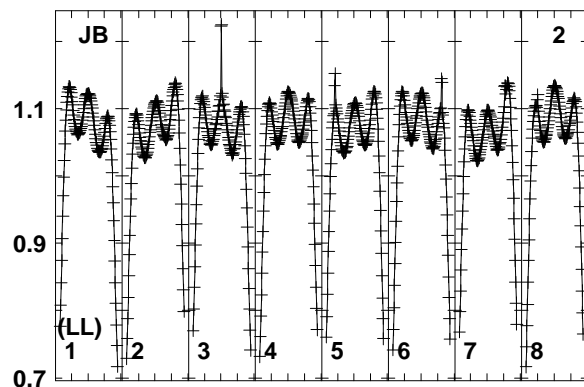
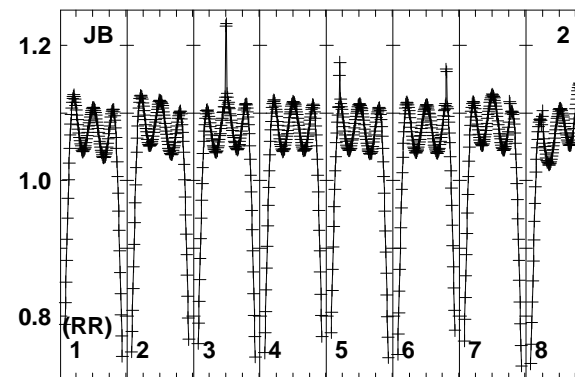
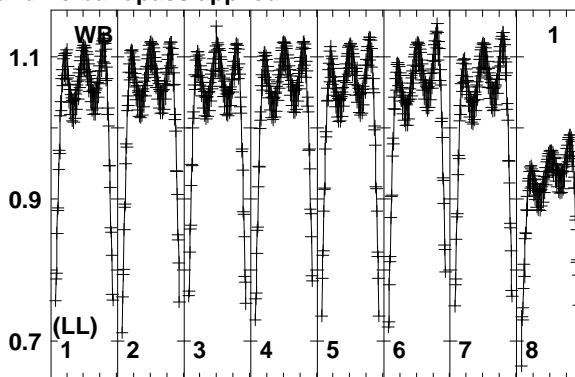
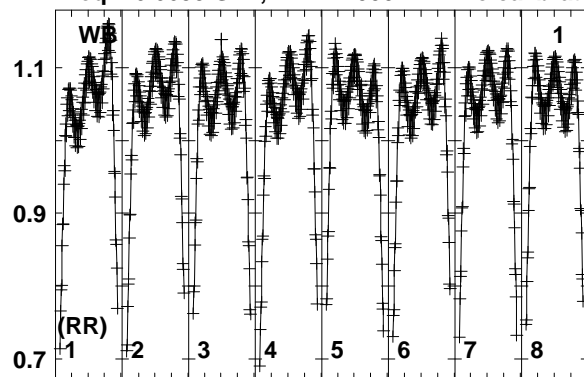
Total-power spectrum Antenna: NT (06)

Timerange: 00/08:35:02 to 00/08:38:00

Plot file version 189 created 24-OCT-2018 17:22:47

G25.65+1.05 EM117N 1.UVDATA.1

Freq = 6.6635 GHz, Bw = 2.000 MH No calibration applied and no bandpass applied



6664.06666.06668.06670.06672.06674.06676.06678.0
FREQ MHz

6664.06666.06668.06670.06672.06674.06676.06678.0
FREQ MHz

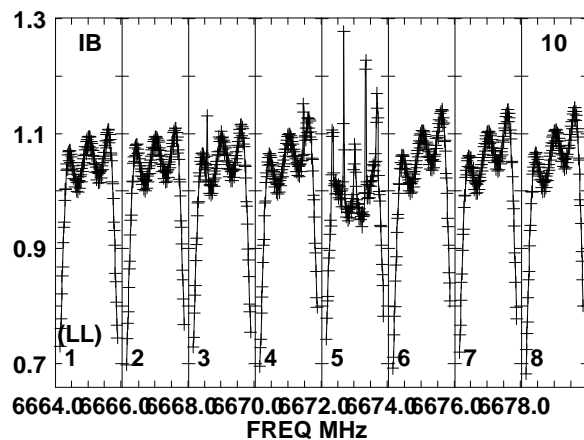
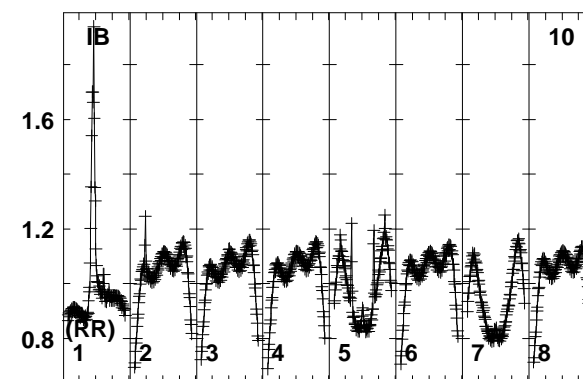
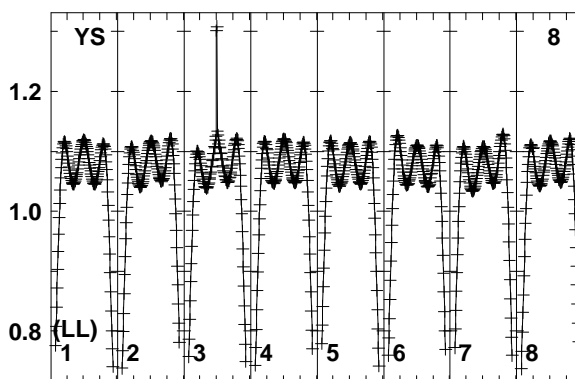
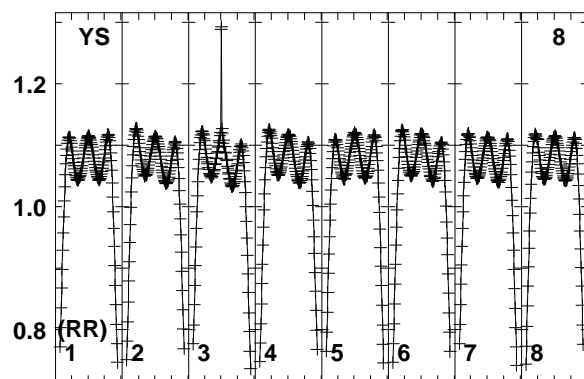
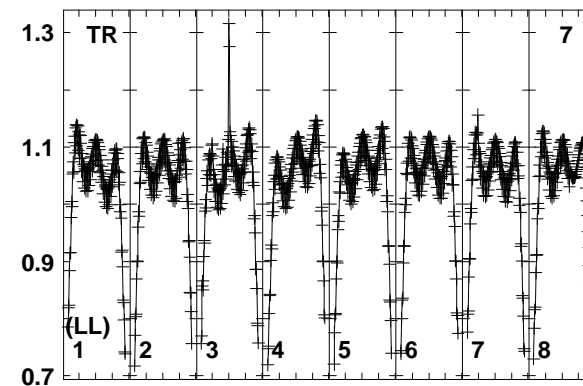
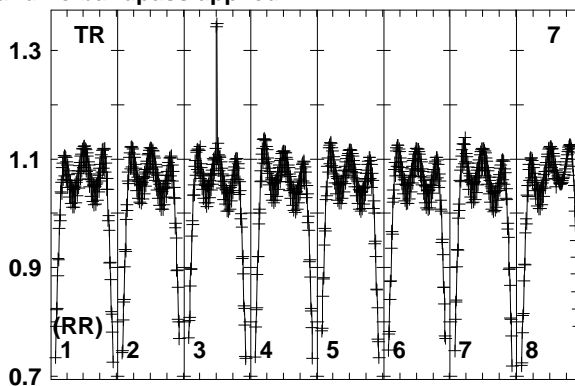
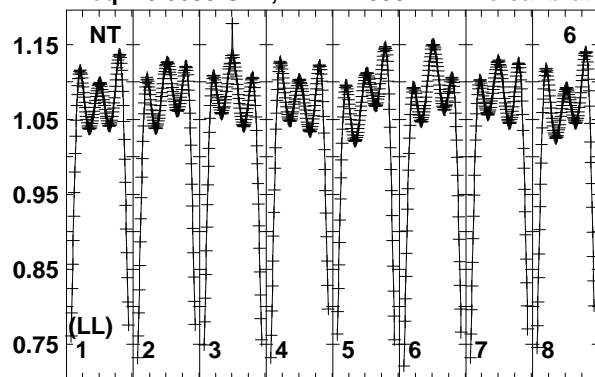
6664.06666.06668.06670.06672.06674.06676.06678.0
FREQ MHz

Lower frame: Real Jy
Total-power spectrum Antenna: WB (01)
Timerange: 00/08:38:02 to 00/08:40:00

Plot file version 190 created 24-OCT-2018 17:22:47

G25.65+1.05 EM117N 1.UVDATA.1

Freq = 6.6635 GHz, Bw = 2.000 MH No calibration applied and no bandpass applied



Lower frame: Real Jy

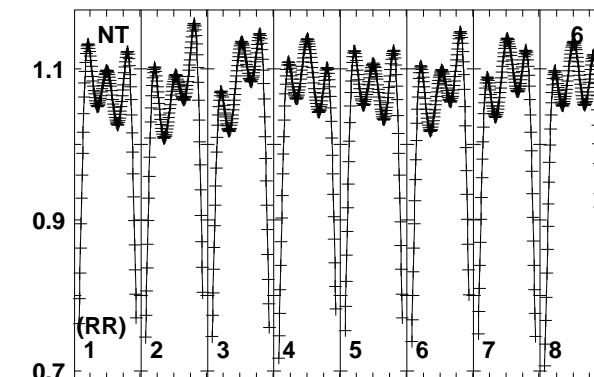
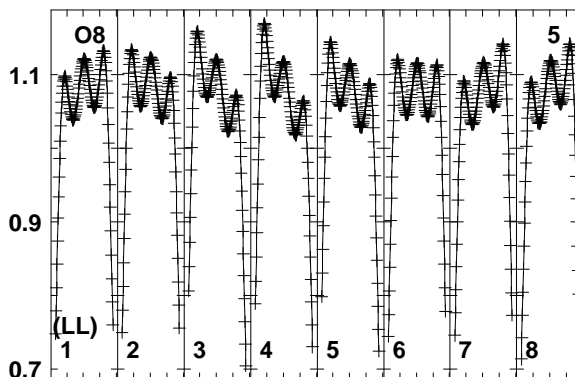
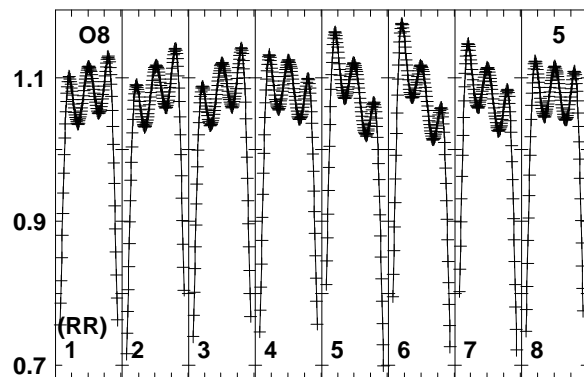
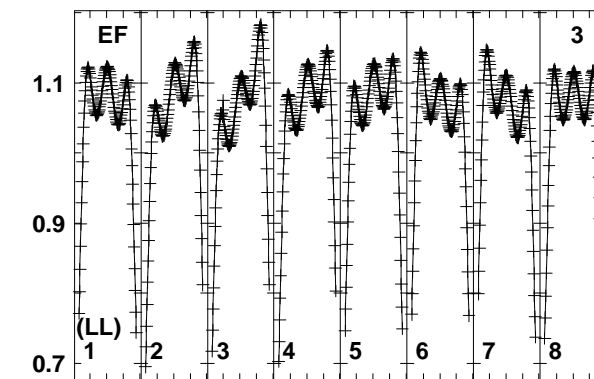
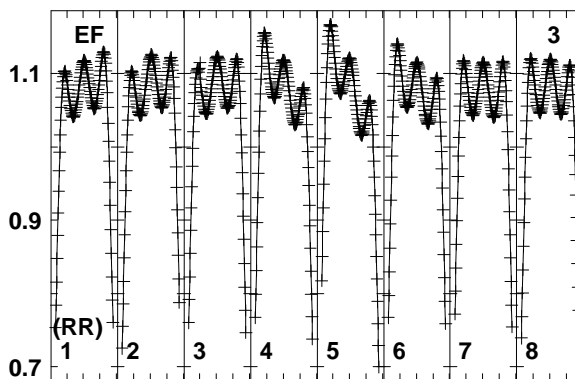
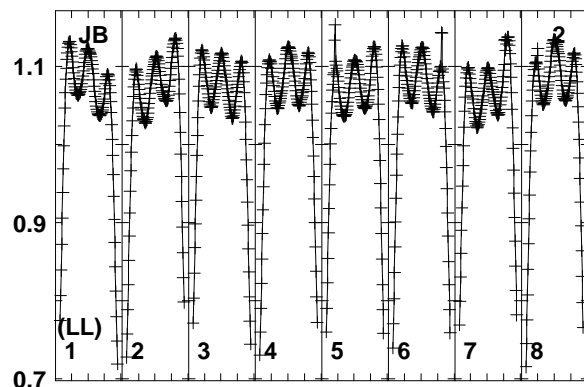
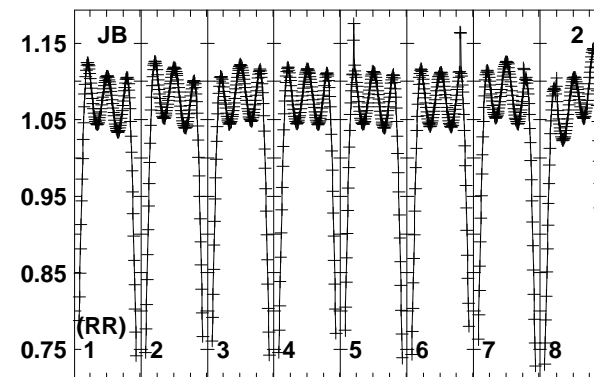
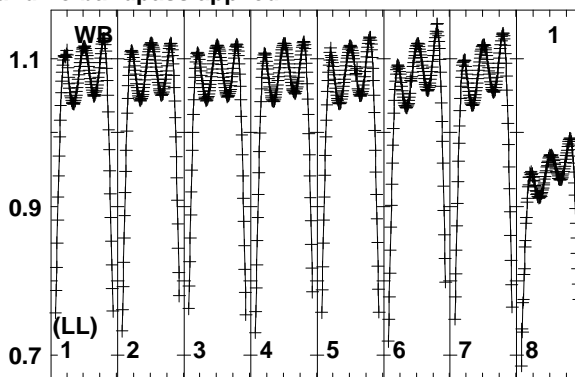
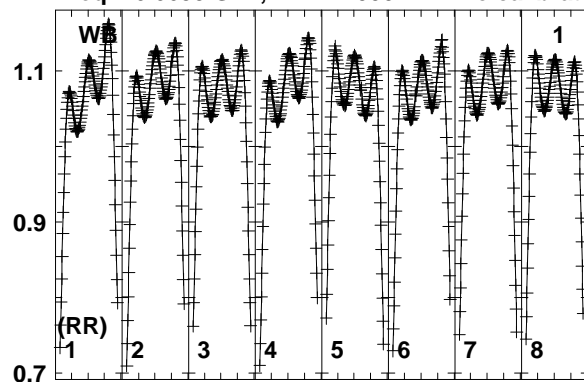
Total-power spectrum Antenna: NT (06)

Timerange: 00/08:38:02 to 00/08:40:00

Plot file version 191 created 24-OCT-2018 17:22:47

J1821-0502 EM117N 1.UVDATA.1

Freq = 6.6635 GHz, Bw = 2.000 MH No calibration applied and no bandpass applied



6664.06666.06668.06670.06672.06674.06676.06678.0
FREQ MHz

6664.06666.06668.06670.06672.06674.06676.06678.0
FREQ MHz

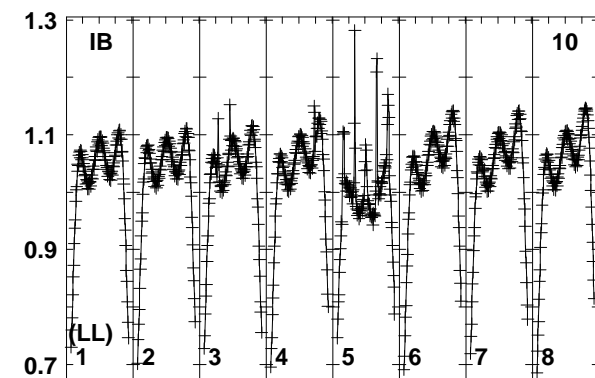
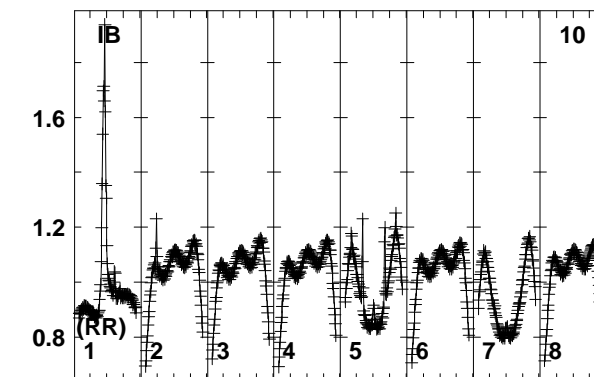
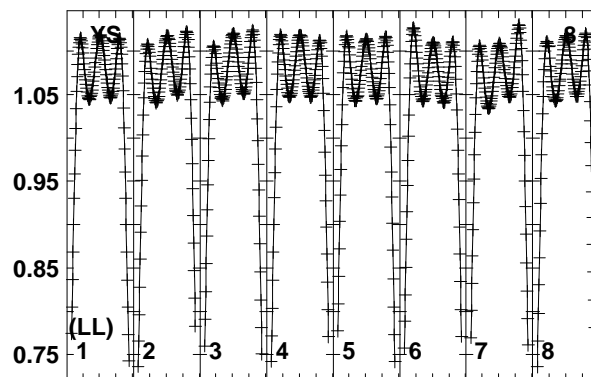
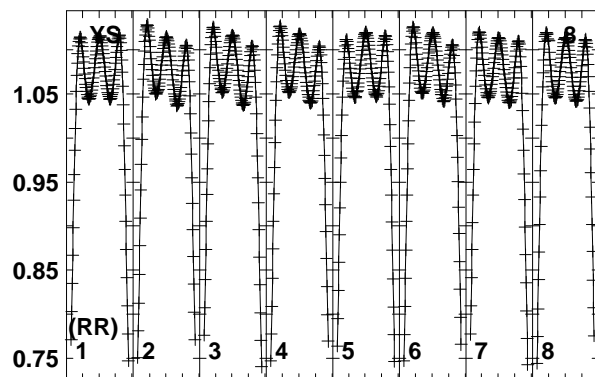
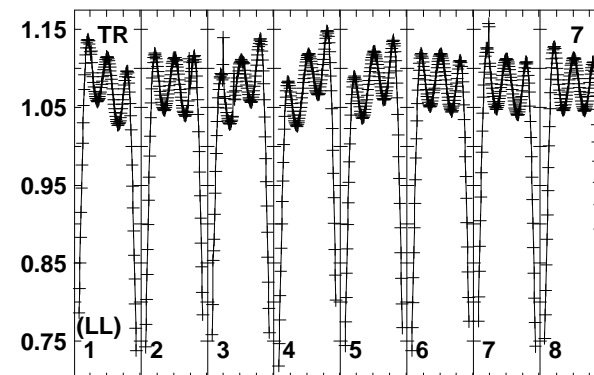
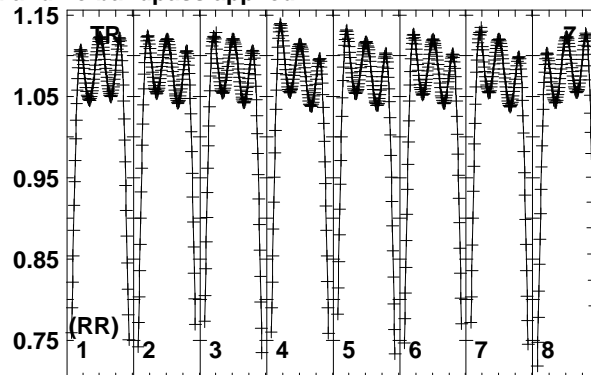
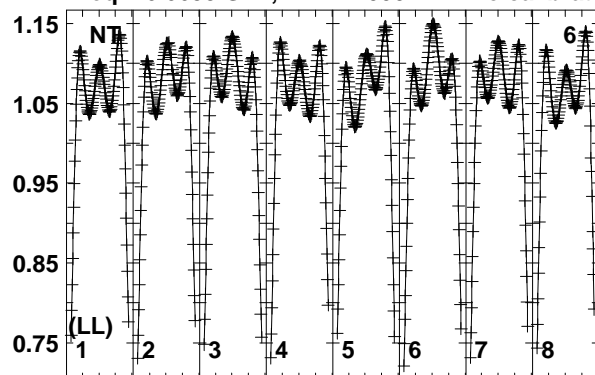
6664.06666.06668.06670.06672.06674.06676.06678.0
FREQ MHz

Lower frame: Real Jy
Total-power spectrum Antenna: WB (01)
Timerange: 00/08:40:02 to 00/08:43:00

Plot file version 192 created 24-OCT-2018 17:22:48

J1821-0502 EM117N 1.UVDATA.1

Freq = 6.6635 GHz, Bw = 2.000 MH No calibration applied and no bandpass applied



6664.06666.06668.06670.06672.06674.06676.06678.0

FREQ MHz

Lower frame: Real Jy

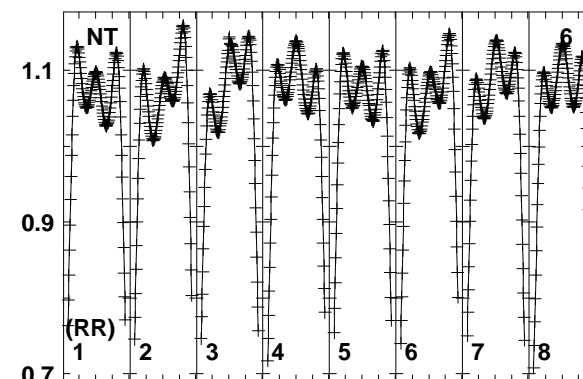
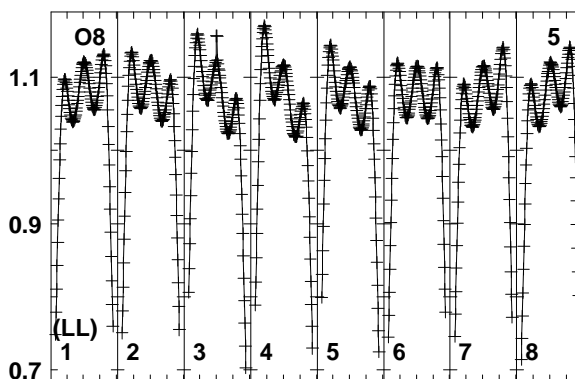
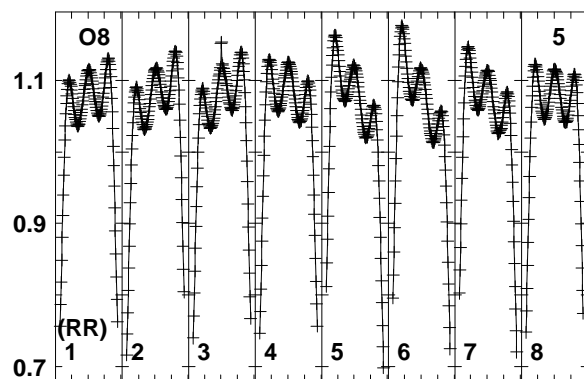
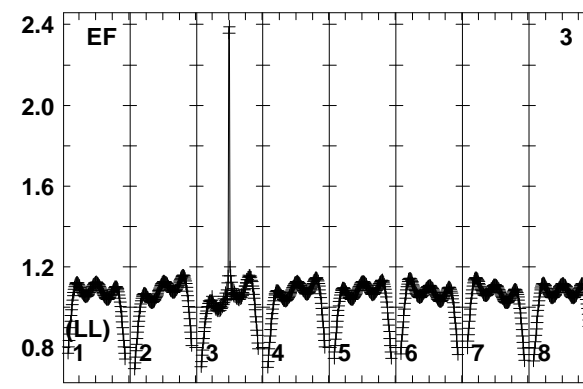
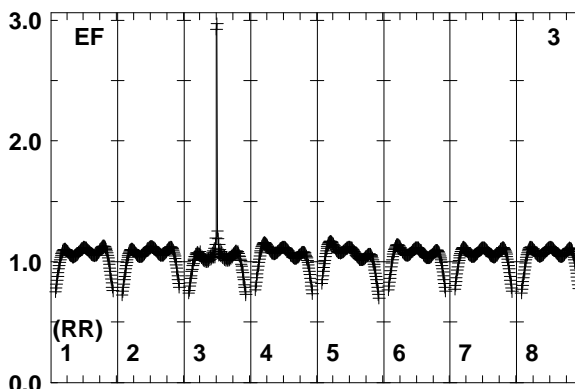
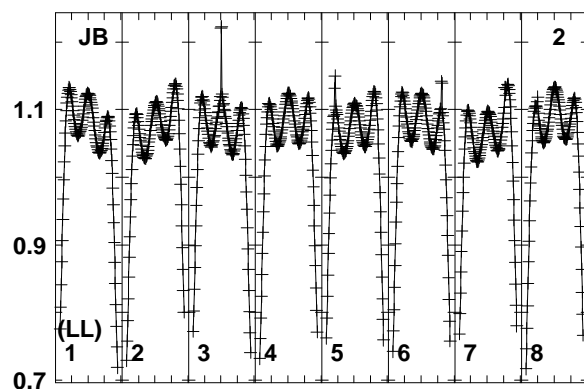
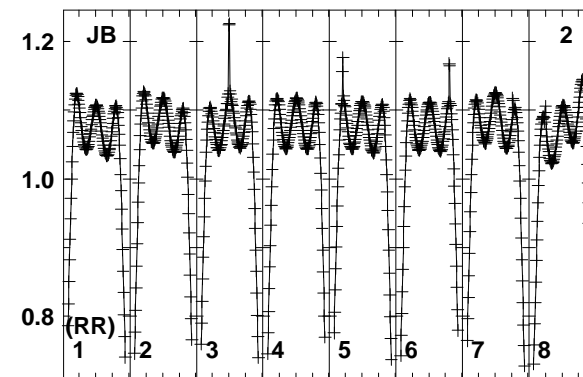
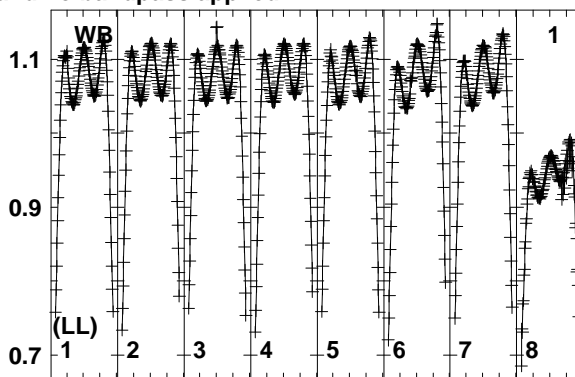
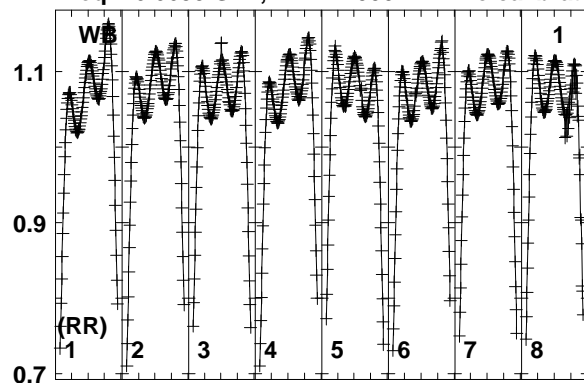
Total-power spectrum Antenna: NT (06)

Timerange: 00/08:40:02 to 00/08:43:00

Plot file version 193 created 24-OCT-2018 17:22:48

G25.65+1.05 EM117N 1.UVDATA.1

Freq = 6.6635 GHz, Bw = 2.000 MH No calibration applied and no bandpass applied



6664.06666.06668.06670.06672.06674.06676.06678.0
FREQ MHz

6664.06666.06668.06670.06672.06674.06676.06678.0
FREQ MHz

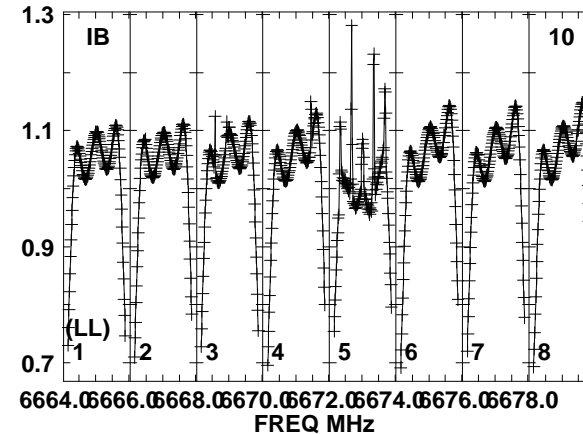
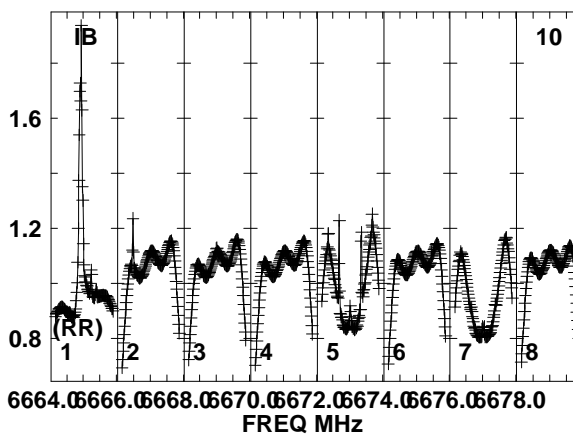
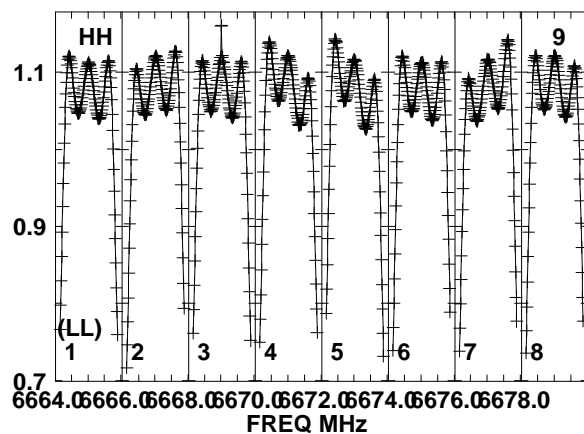
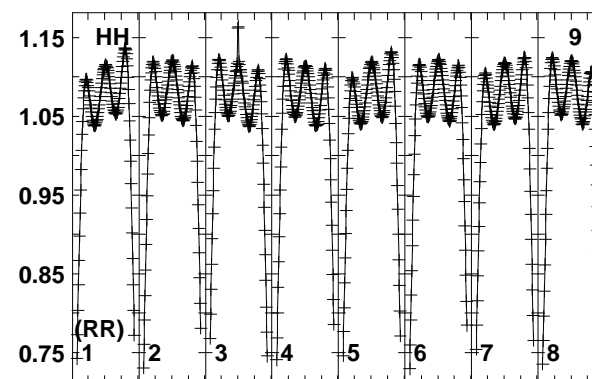
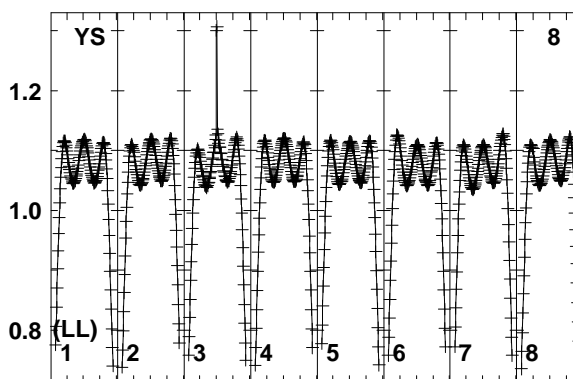
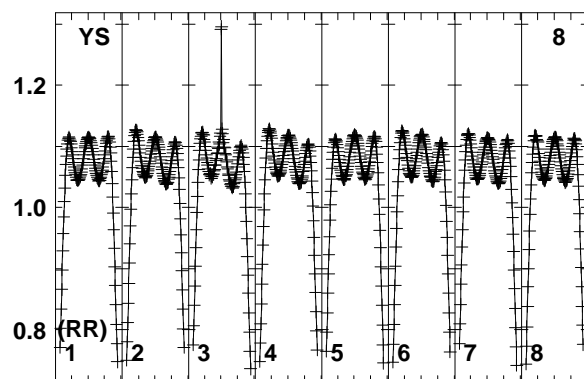
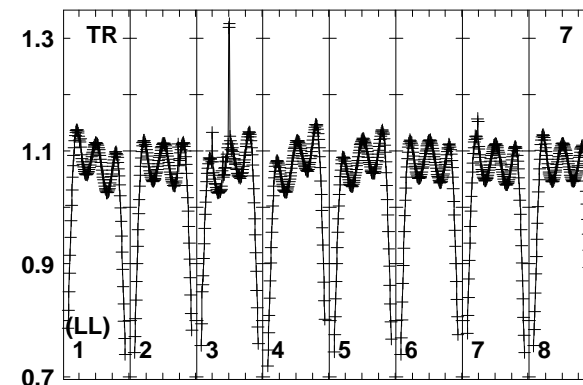
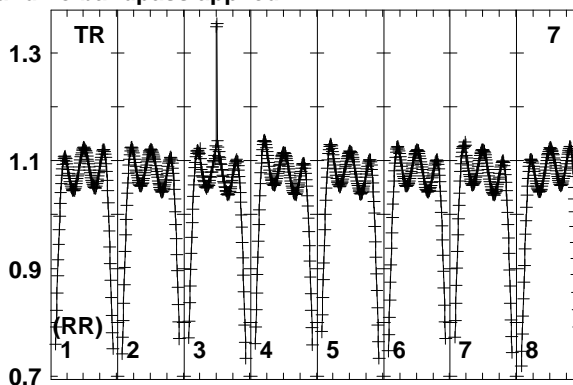
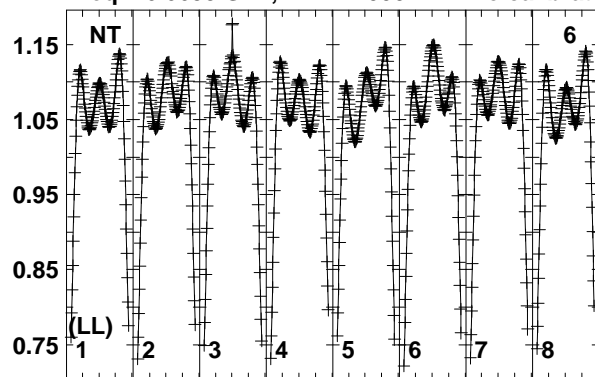
6664.06666.06668.06670.06672.06674.06676.06678.0
FREQ MHz

Lower frame: Real Jy
Total-power spectrum Antenna: WB (01)
Timerange: 00/08:43:02 to 00/08:45:00

Plot file version 194 created 24-OCT-2018 17:22:48

G25.65+1.05 EM117N 1.UVDATA.1

Freq = 6.6635 GHz, Bw = 2.000 MH No calibration applied and no bandpass applied

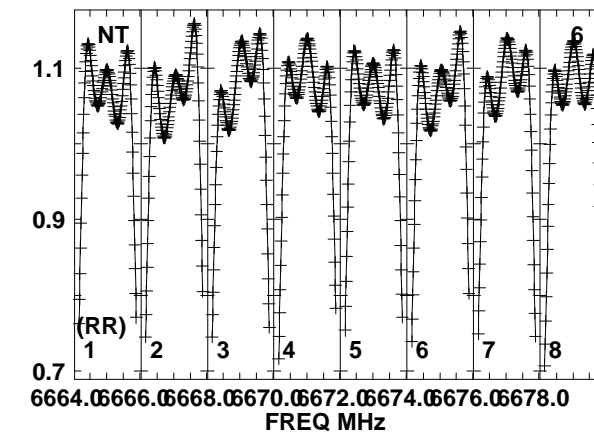
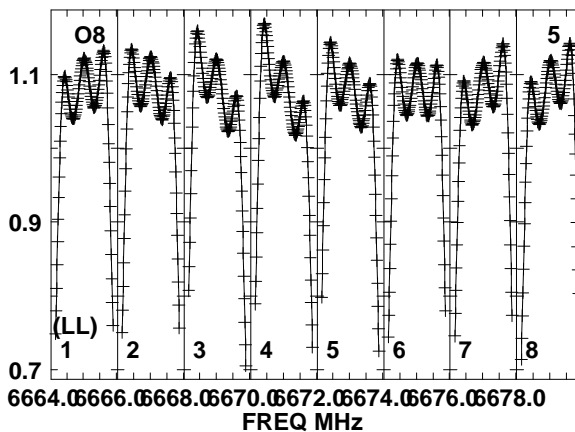
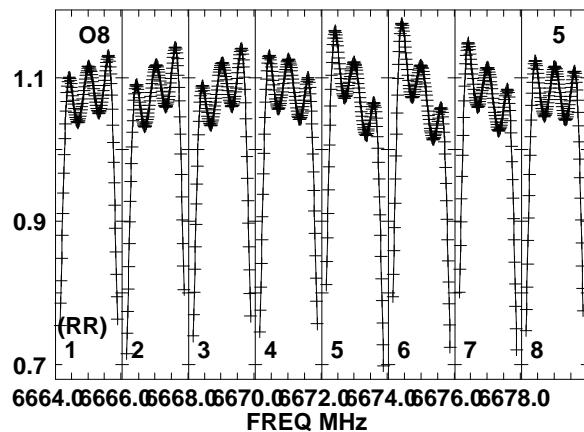
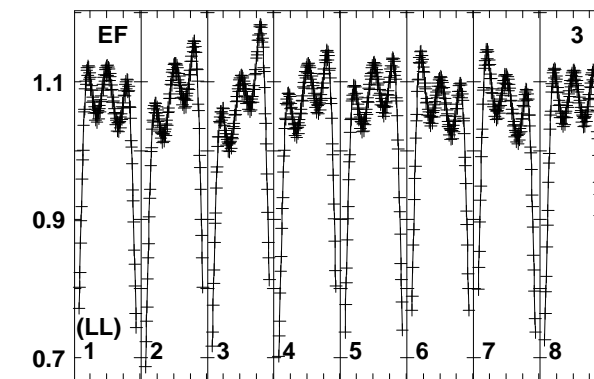
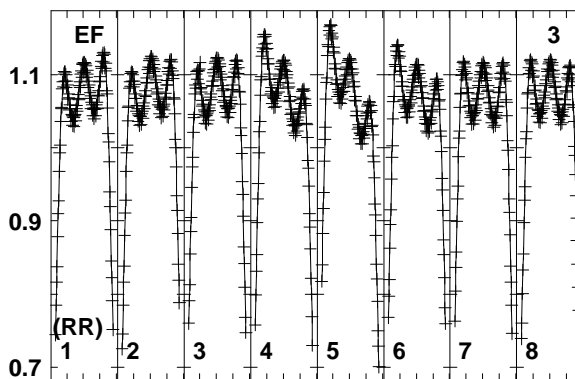
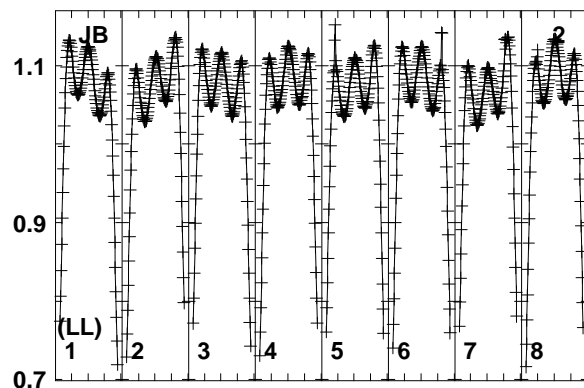
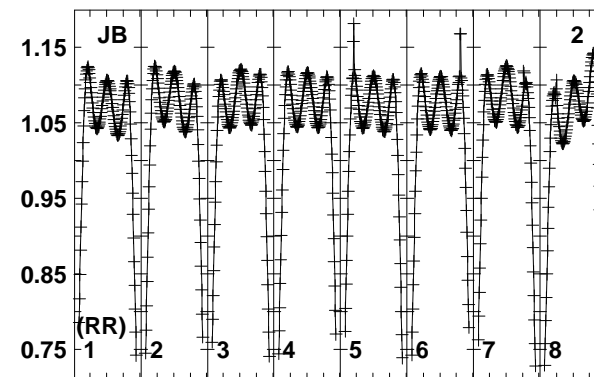
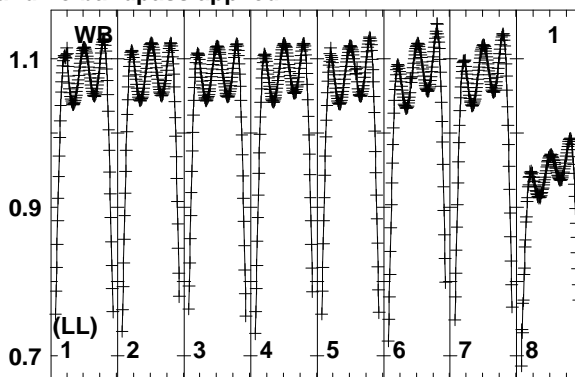
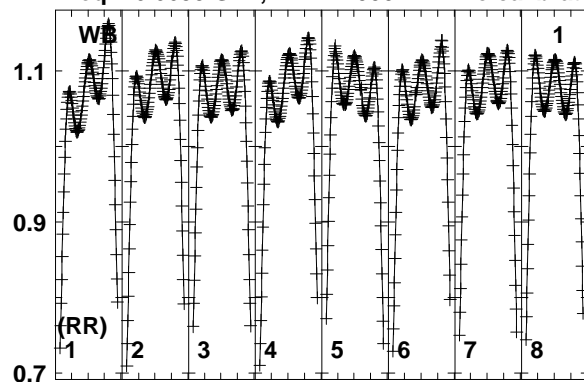


Lower frame: Real Jy
Total-power spectrum Antenna: NT (06)
Timerange: 00/08:43:02 to 00/08:45:00

Plot file version 195 created 24-OCT-2018 17:22:48

J1821-0502 EM117N 1.UVDATA.1

Freq = 6.6635 GHz, Bw = 2.000 MH No calibration applied and no bandpass applied

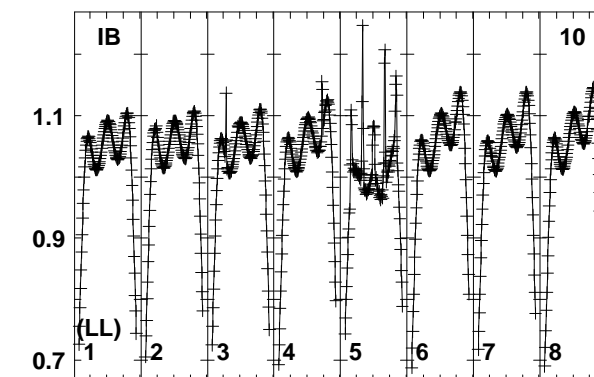
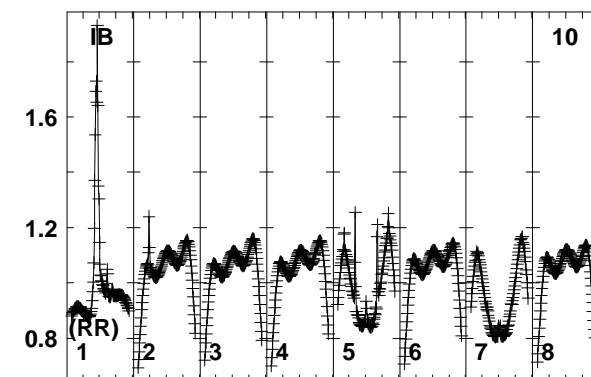
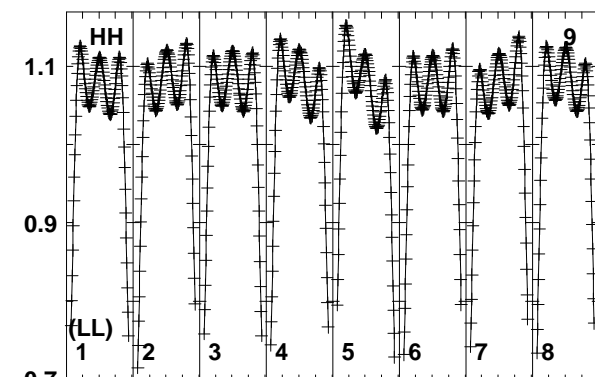
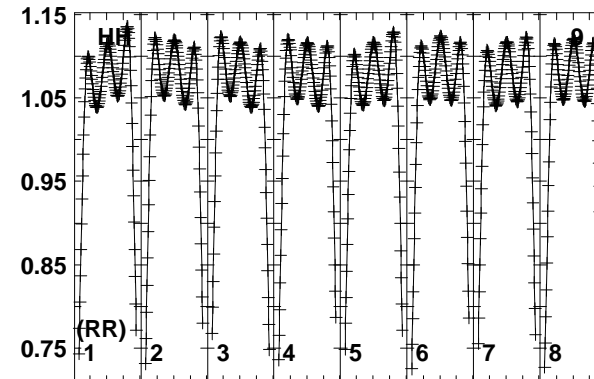
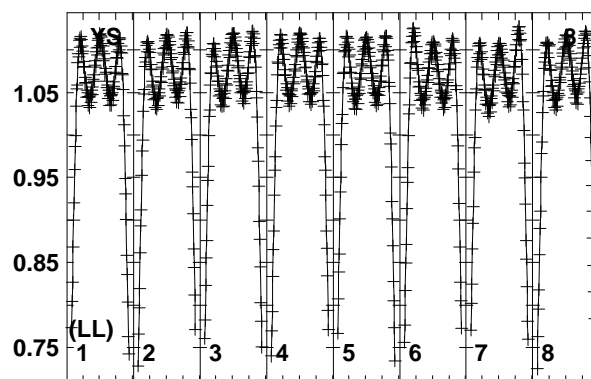
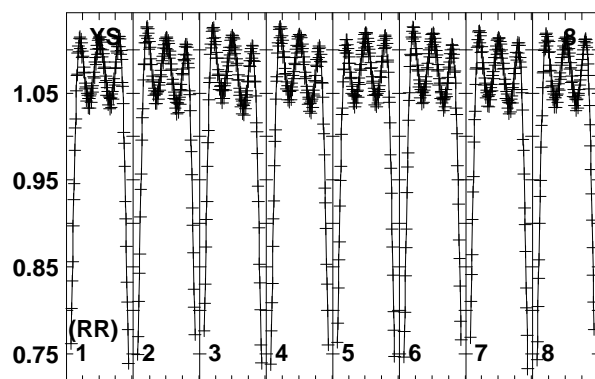
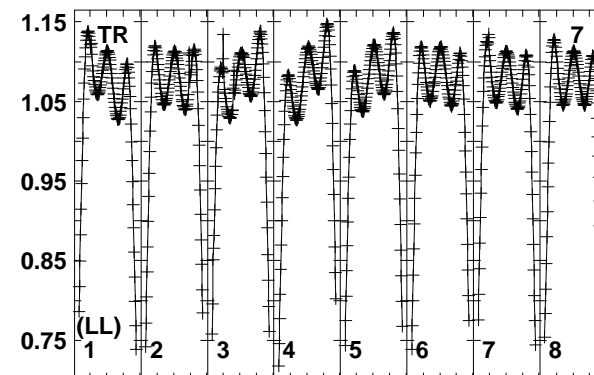
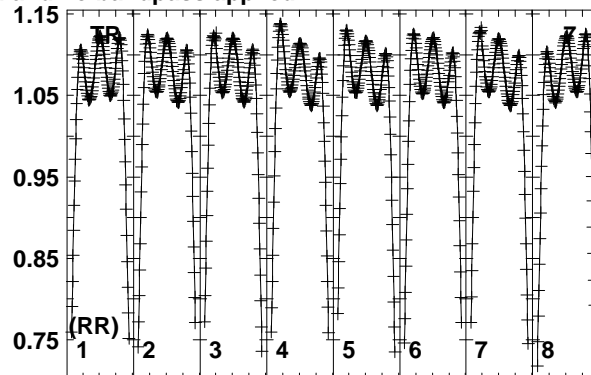
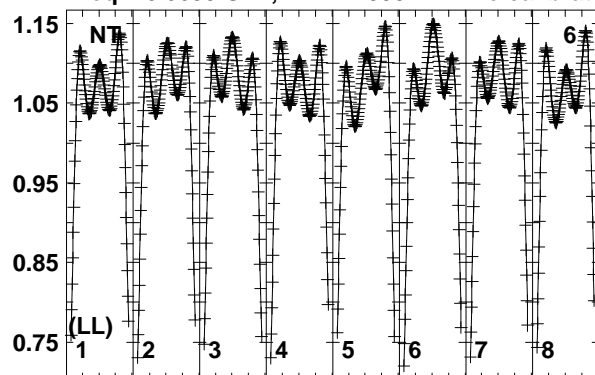


Lower frame: Real Jy
Total-power spectrum Antenna: WB (01)
Timerange: 00/08:45:47 to 00/08:48:35

Plot file version 196 created 24-OCT-2018 17:22:49

J1821-0502 EM117N 1.UVDATA.1

Freq = 6.6635 GHz, Bw = 2.000 MH No calibration applied and no bandpass applied



6664.06666.06668.06670.06672.06674.06676.06678.0
FREQ MHz

6664.06666.06668.06670.06672.06674.06676.06678.0
FREQ MHz

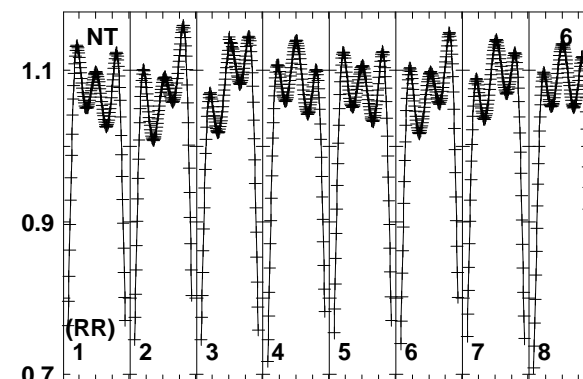
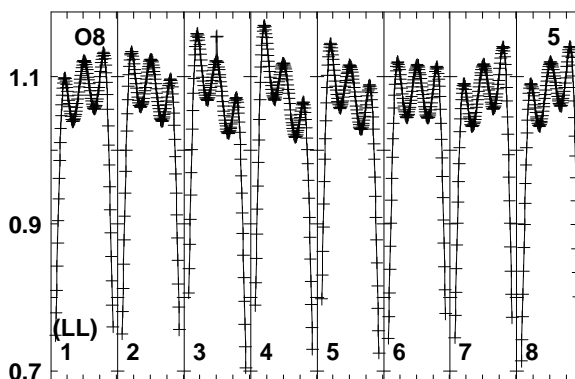
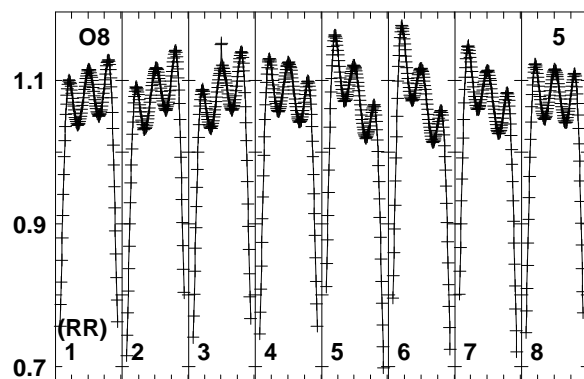
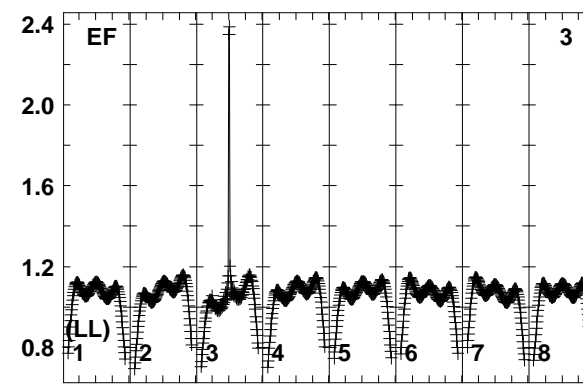
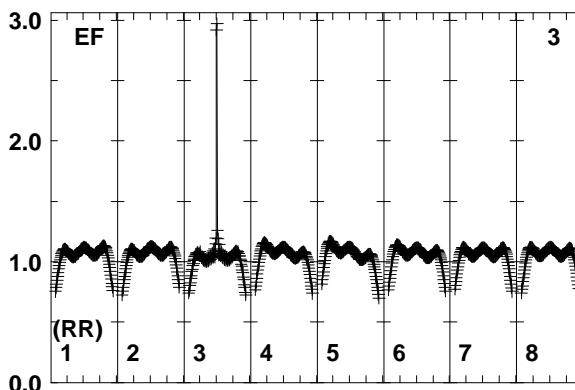
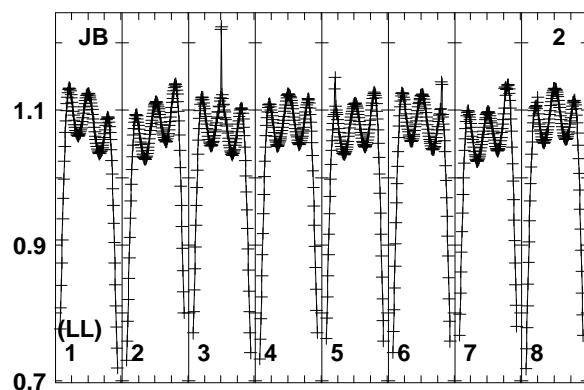
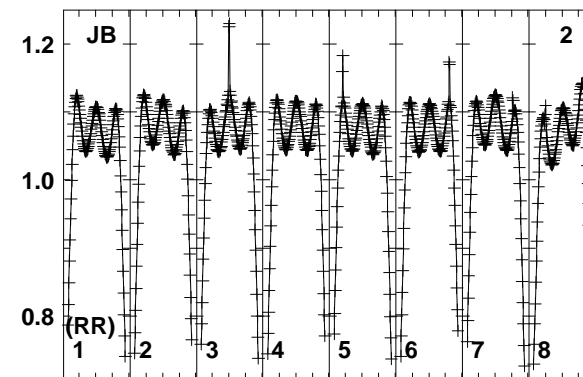
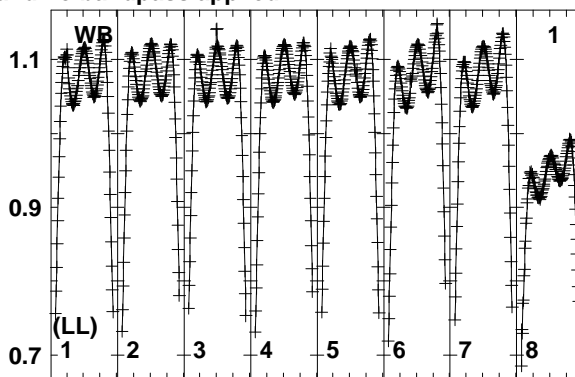
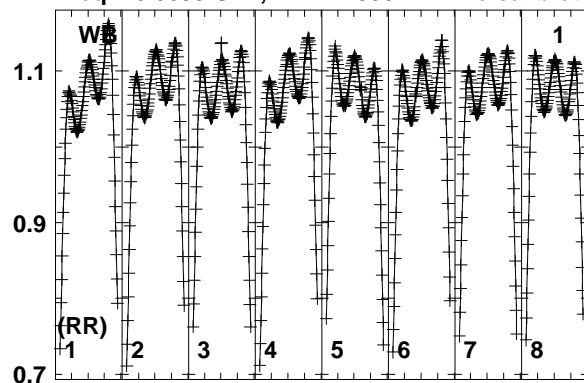
6664.06666.06668.06670.06672.06674.06676.06678.0
FREQ MHz

Lower frame: Real Jy
Total-power spectrum Antenna: NT (06)
Timerange: 00/08:45:17 to 00/08:48:35

Plot file version 197 created 24-OCT-2018 17:22:49

G25.65+1.05 EM117N 1.UVDATA.1

Freq = 6.6635 GHz, Bw = 2.000 MH No calibration applied and no bandpass applied



6664.06666.06678.0
FREQ MHz

6664.06666.06678.0
FREQ MHz

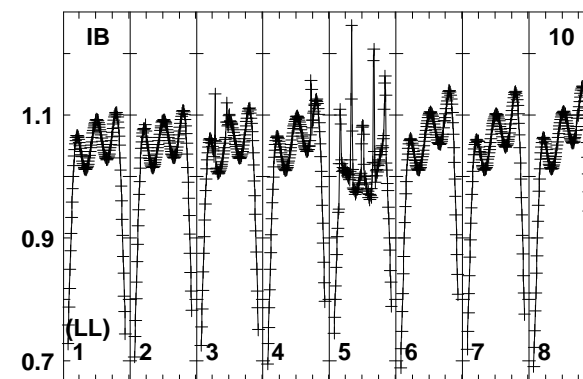
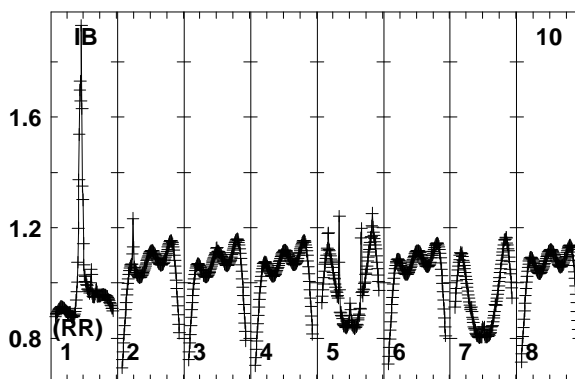
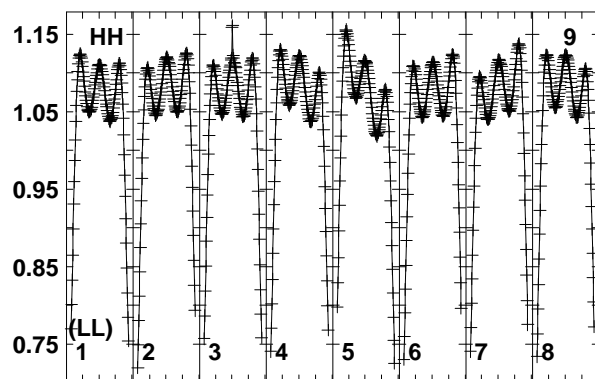
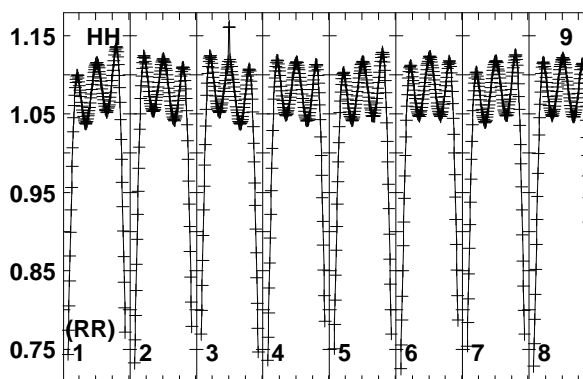
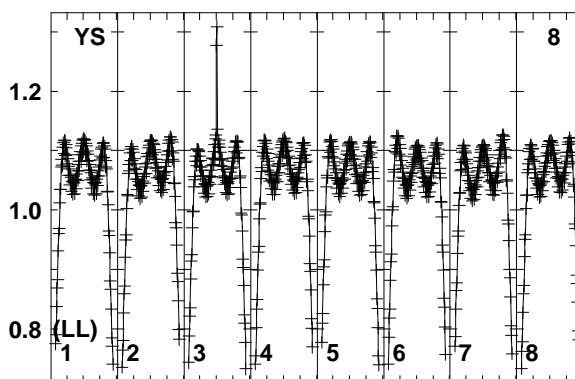
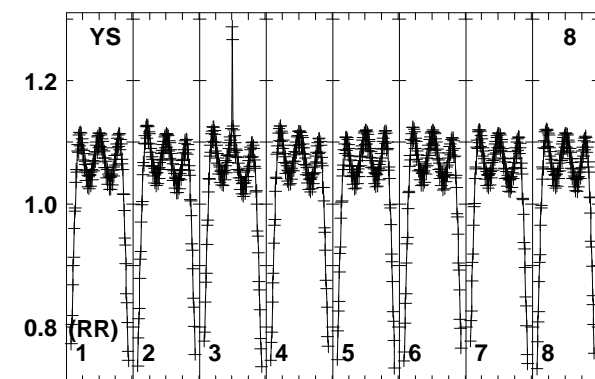
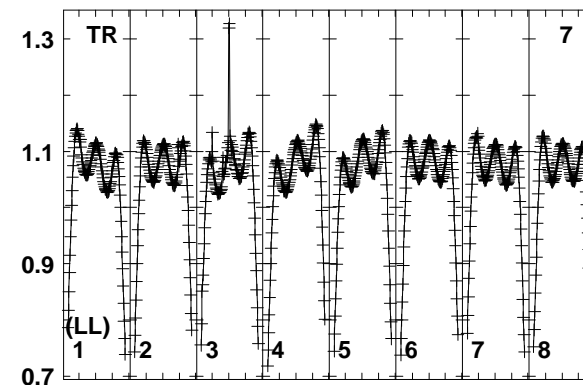
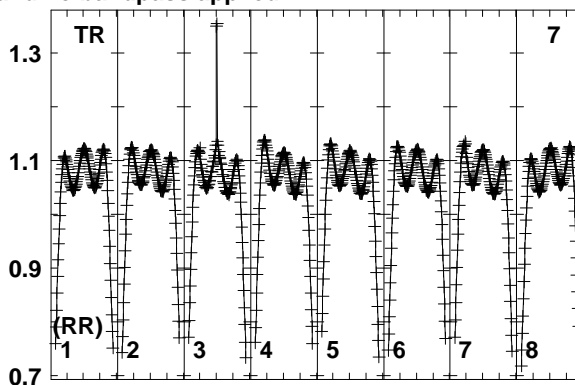
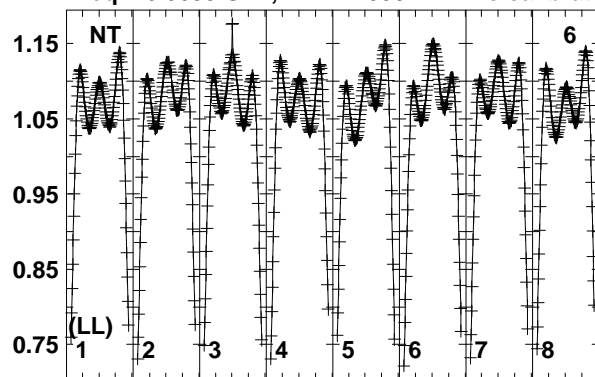
6664.06666.06678.0
FREQ MHz

Lower frame: Real Jy
Total-power spectrum Antenna: WB (01)
Timerange: 00/08:48:37 to 00/08:50:35

Plot file version 198 created 24-OCT-2018 17:22:49

G25.65+1.05 EM117N 1.UVDATA.1

Freq = 6.6635 GHz, Bw = 2.000 MH No calibration applied and no bandpass applied



6664.06666.06668.06670.06672.06674.06676.06678.0
FREQ MHz

6664.06666.06668.06670.06672.06674.06676.06678.0
FREQ MHz

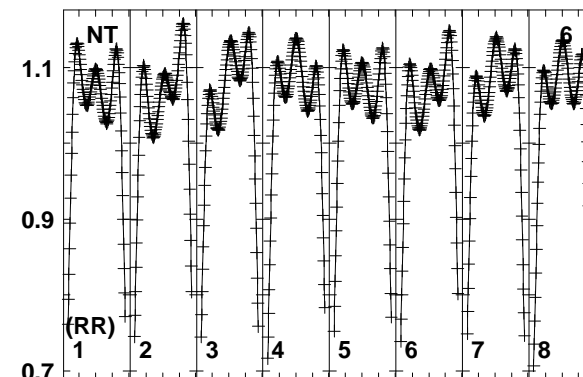
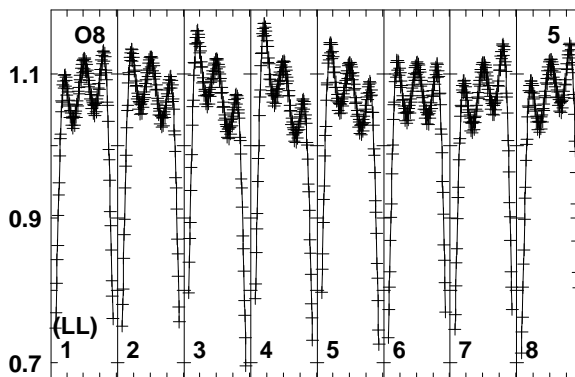
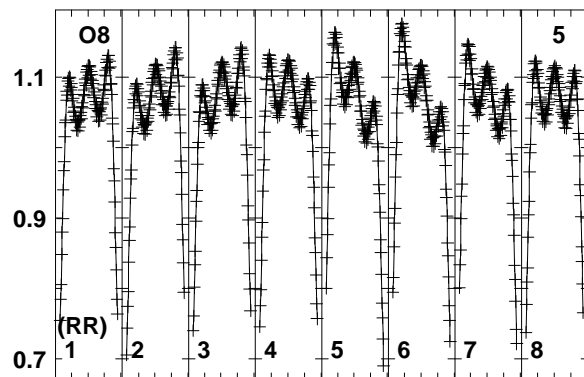
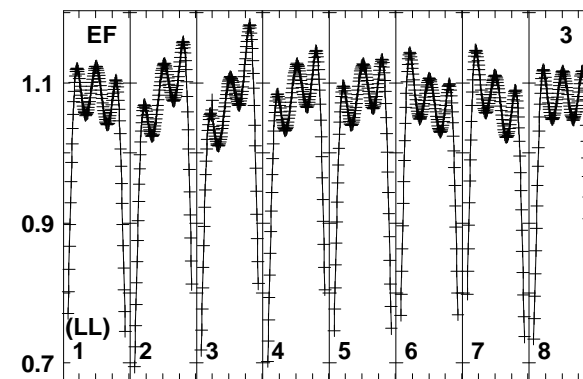
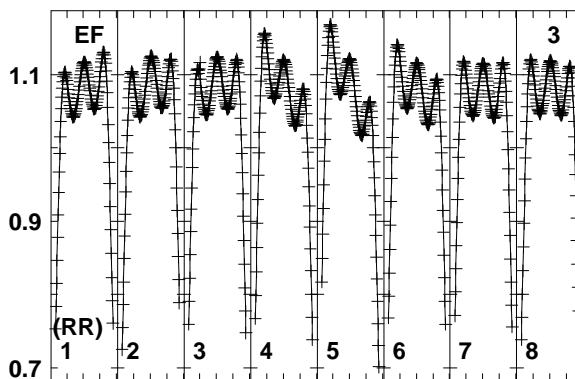
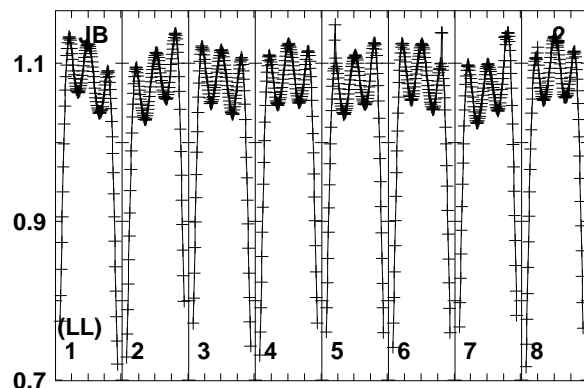
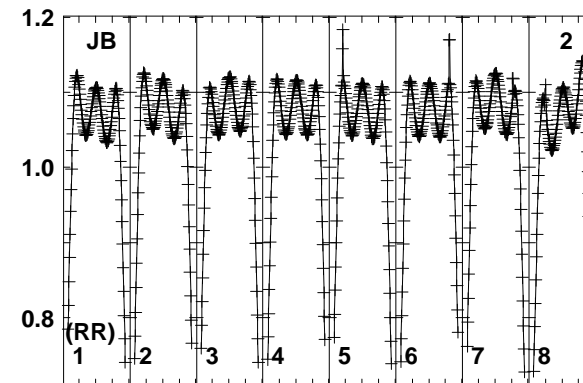
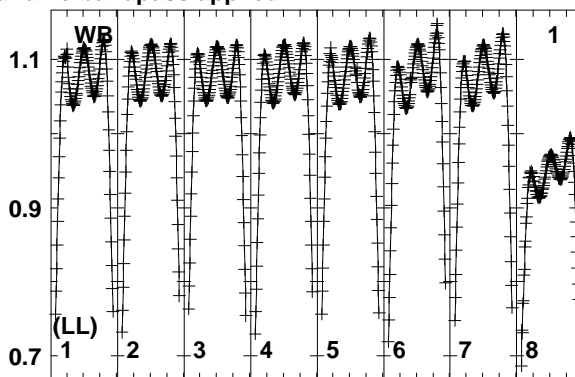
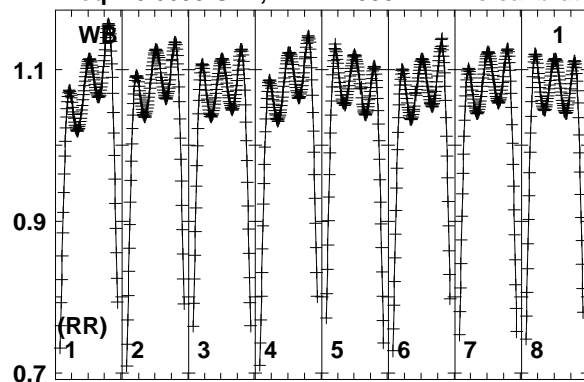
6664.06666.06668.06670.06672.06674.06676.06678.0
FREQ MHz

Lower frame: Real Jy
Total-power spectrum Antenna: NT (06)
Timerange: 00/08:48:37 to 00/08:50:35

Plot file version 199 created 24-OCT-2018 17:22:49

J1821-0502 EM117N 1.UVDATA.1

Freq = 6.6635 GHz, Bw = 2.000 MH No calibration applied and no bandpass applied



6664.06666.06668.06670.06672.06674.06676.06678.0
FREQ MHz

6664.06666.06668.06670.06672.06674.06676.06678.0
FREQ MHz

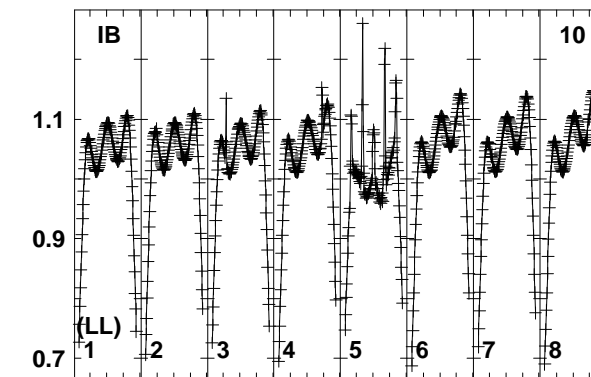
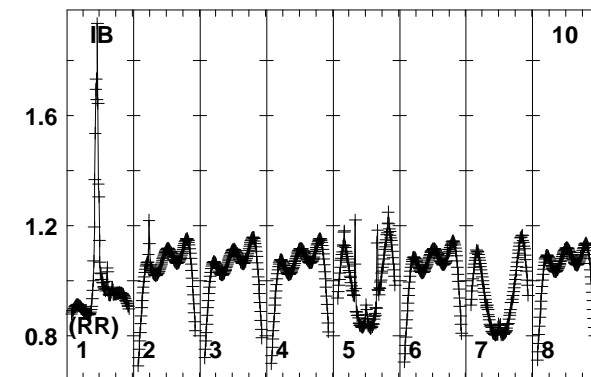
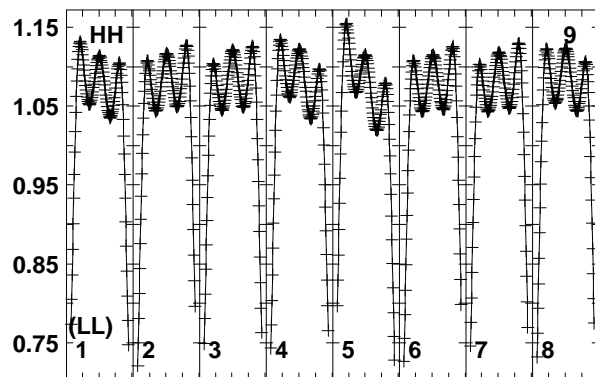
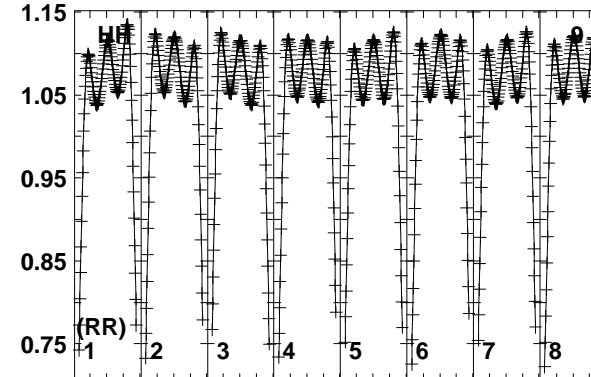
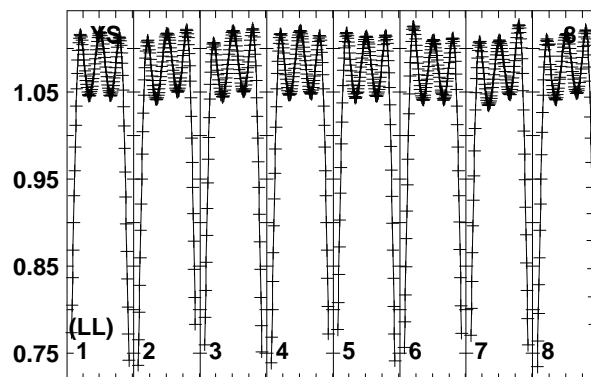
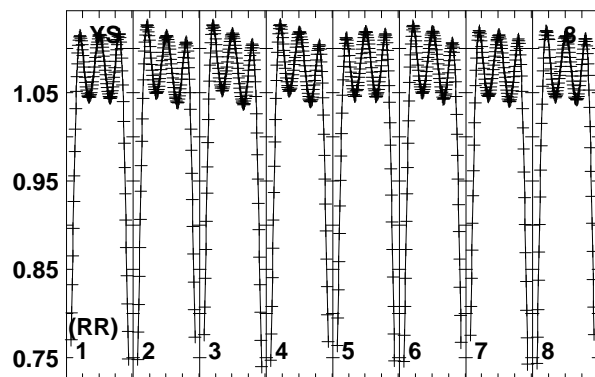
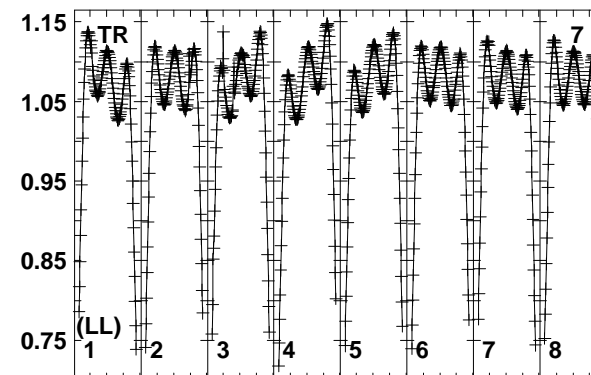
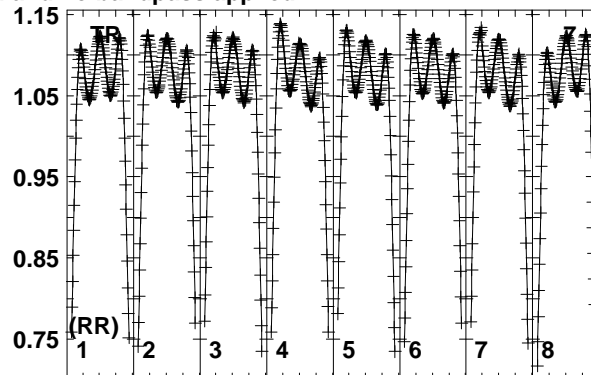
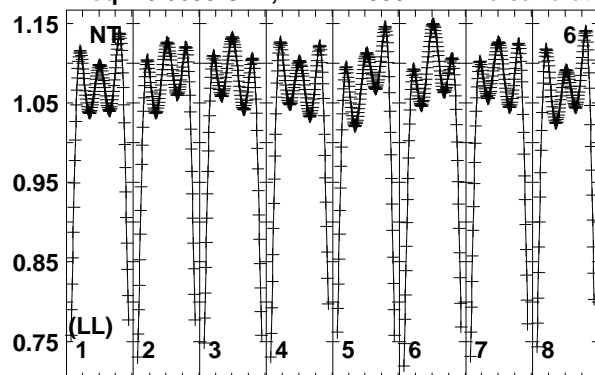
6664.06666.06668.06670.06672.06674.06676.06678.0
FREQ MHz

Lower frame: Real Jy
Total-power spectrum Antenna: WB (01)
Timerange: 00/08:50:37 to 00/08:53:35

Plot file version 200 created 24-OCT-2018 17:22:50

J1821-0502 EM117N 1.UVDATA.1

Freq = 6.6635 GHz, Bw = 2.000 MH No calibration applied and no bandpass applied



6664.06666.06668.06670.06672.06674.06676.06678.0
FREQ MHz

6664.06666.06668.06670.06672.06674.06676.06678.0
FREQ MHz

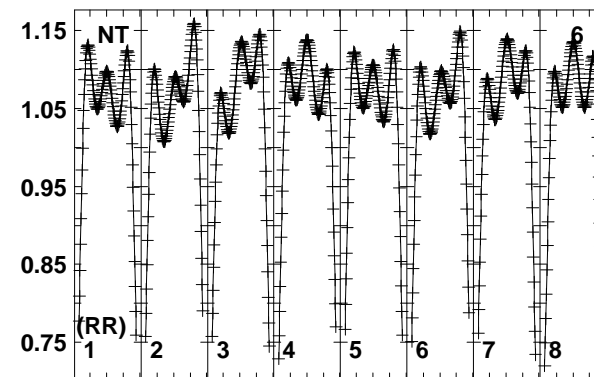
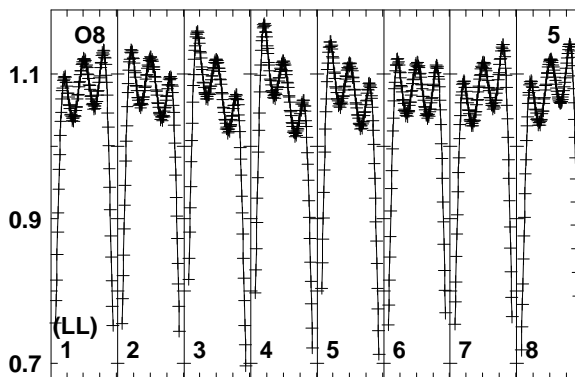
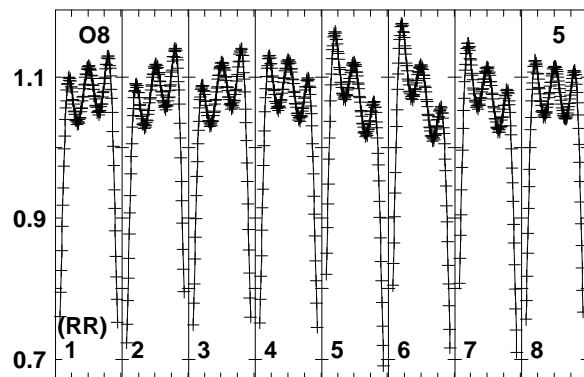
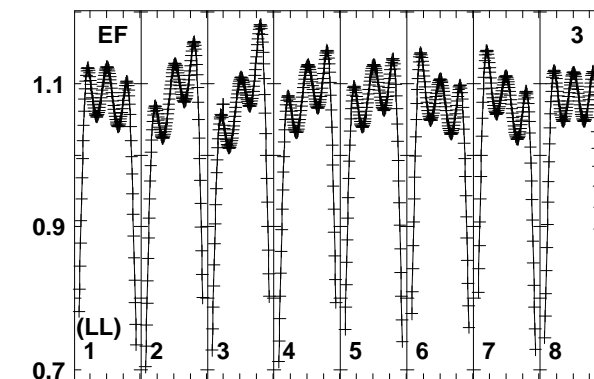
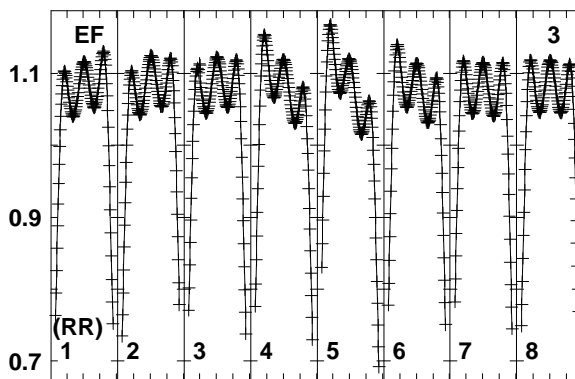
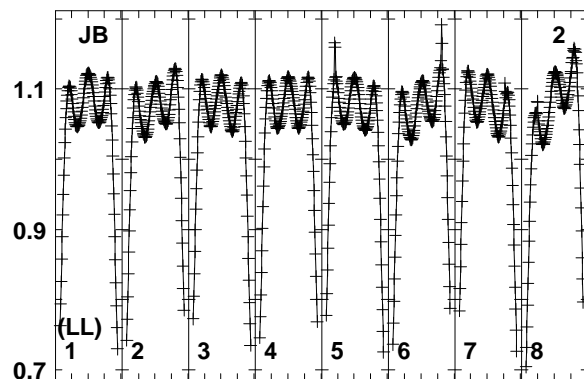
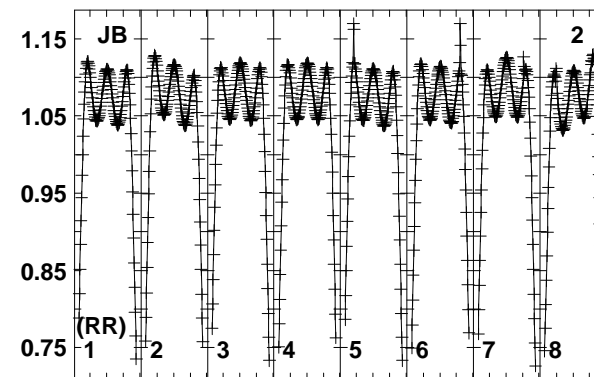
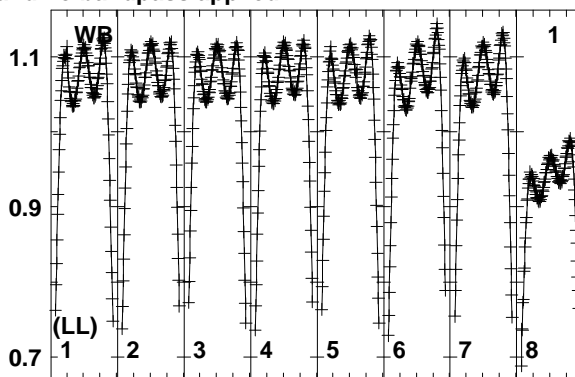
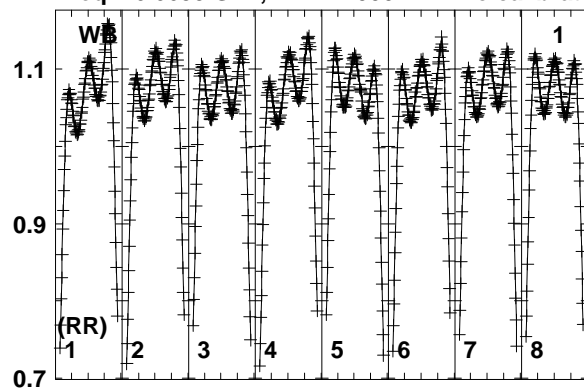
6664.06666.06668.06670.06672.06674.06676.06678.0
FREQ MHz

Lower frame: Real Jy
Total-power spectrum Antenna: NT (06)
Timerange: 00/08:50:37 to 00/08:53:35

Plot file version 201 created 24-OCT-2018 17:22:50

J2202+4216 EM117N 1.UVDATA.1

Freq = 6.6635 GHz, Bw = 2.000 MH No calibration applied and no bandpass applied



6664.06666.06668.06670.06672.06674.06676.06678.0
FREQ MHz

6664.06666.06668.06670.06672.06674.06676.06678.0
FREQ MHz

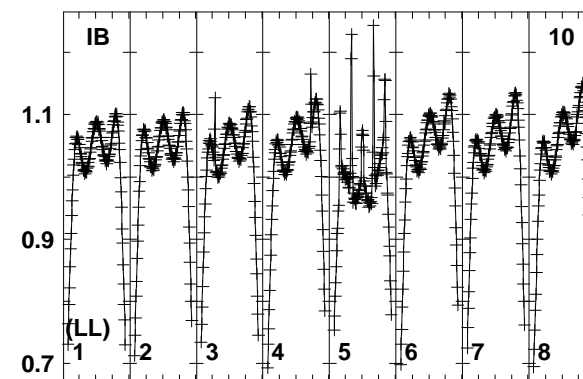
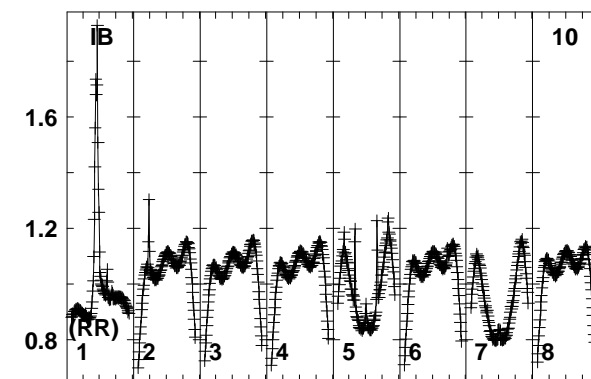
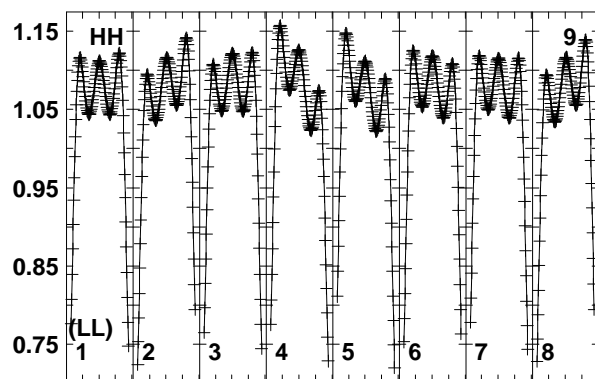
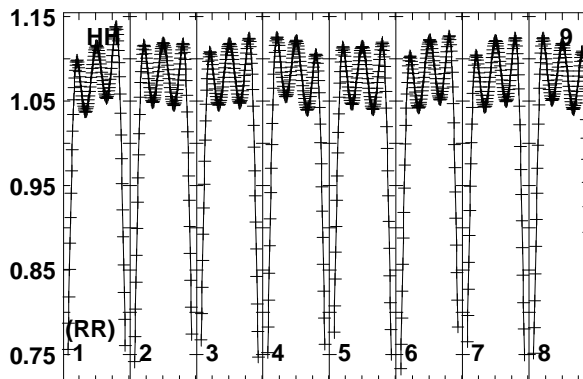
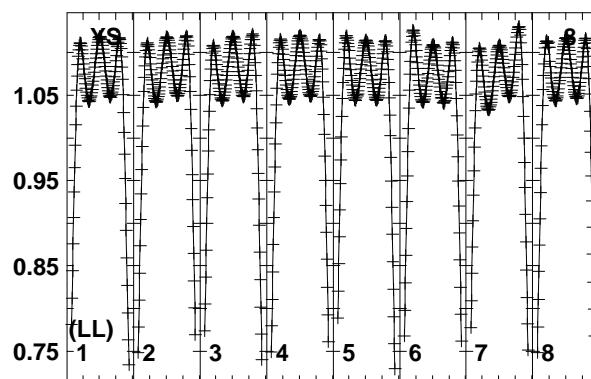
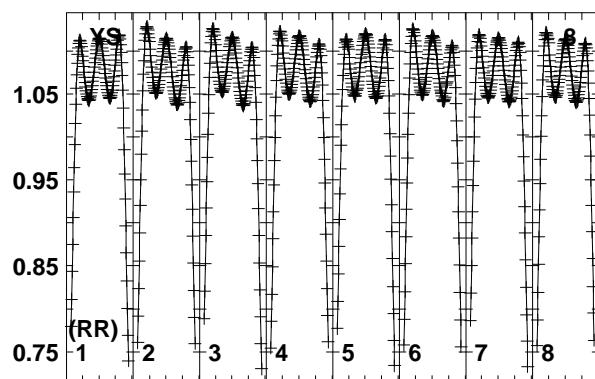
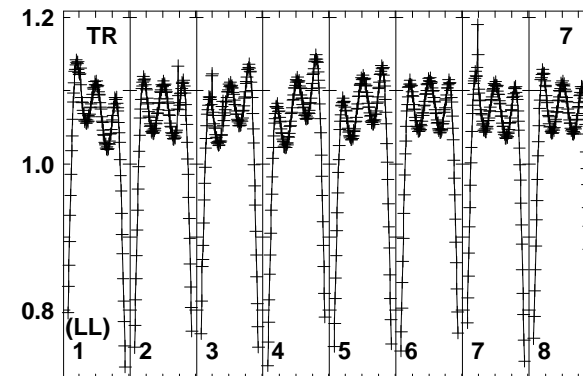
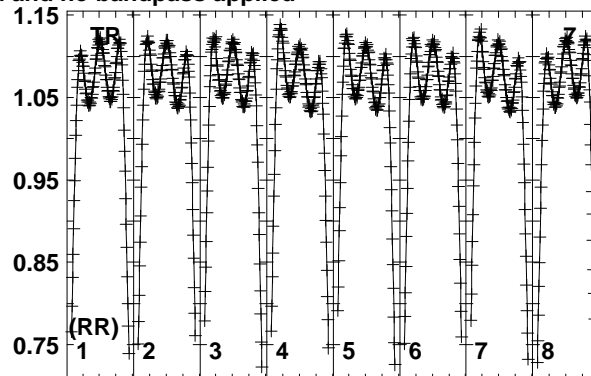
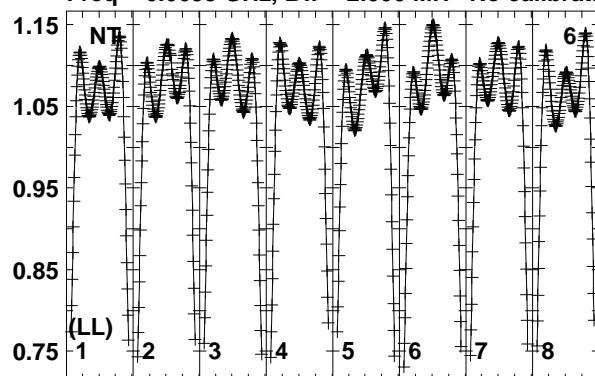
6664.06666.06668.06670.06672.06674.06676.06678.0
FREQ MHz

Lower frame: Real Jy
Total-power spectrum Antenna: WB (01)
Timerange: 00/08:59:02 to 00/09:07:00

Plot file version 202 created 24-OCT-2018 17:22:51

J2202+4216 EM117N 1.UVDATA.1

Freq = 6.6635 GHz, Bw = 2.000 MH No calibration applied and no bandpass applied



6664.06666.06668.06670.06672.06674.06676.06678.0
FREQ MHz

6664.06666.06668.06670.06672.06674.06676.06678.0
FREQ MHz

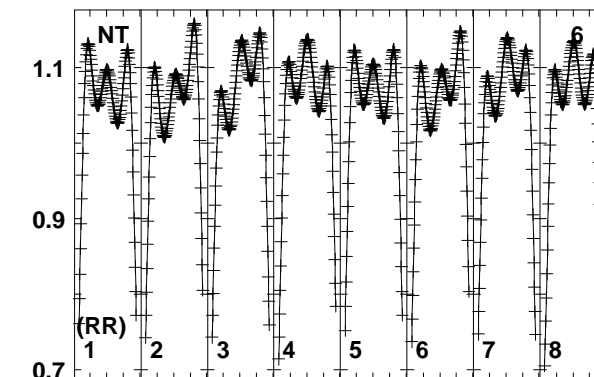
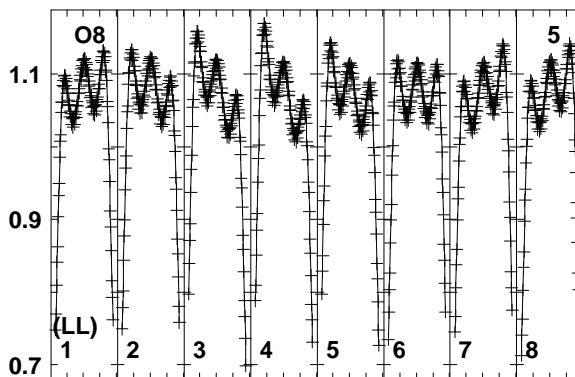
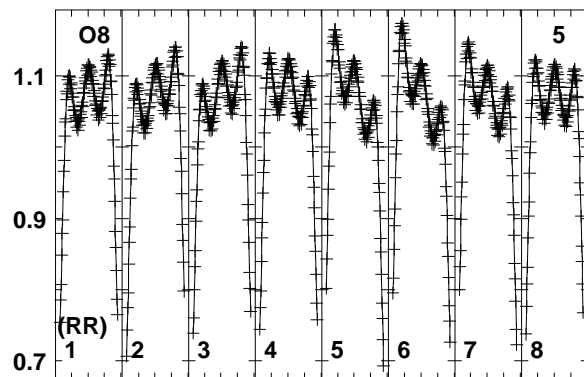
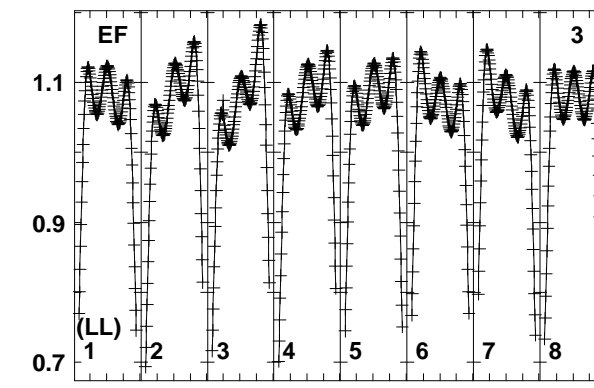
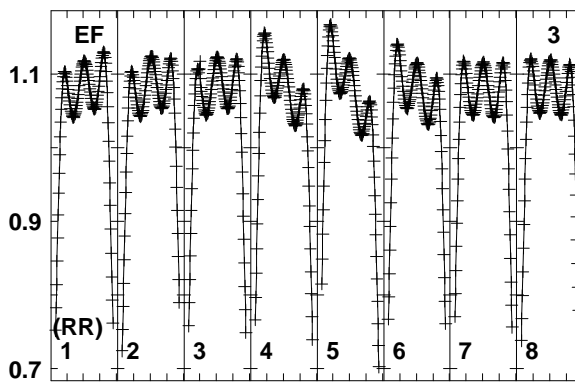
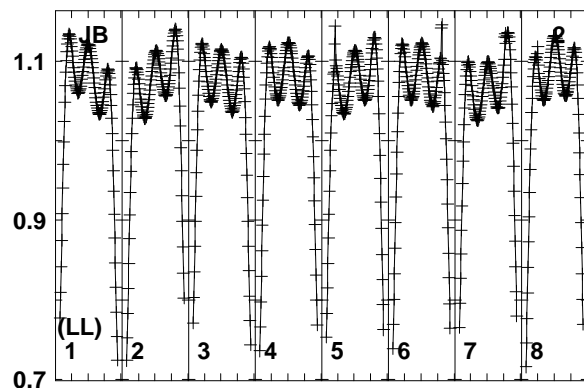
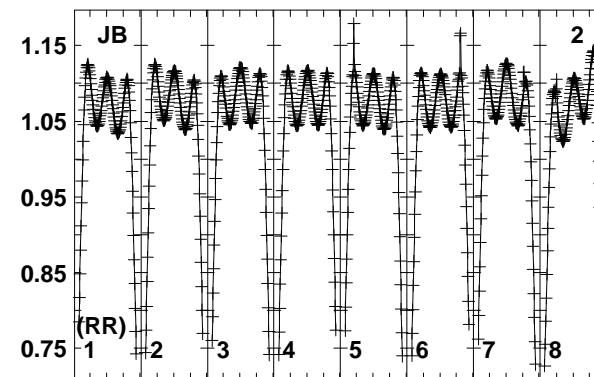
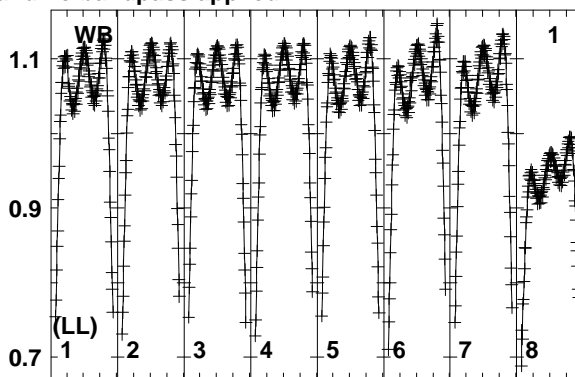
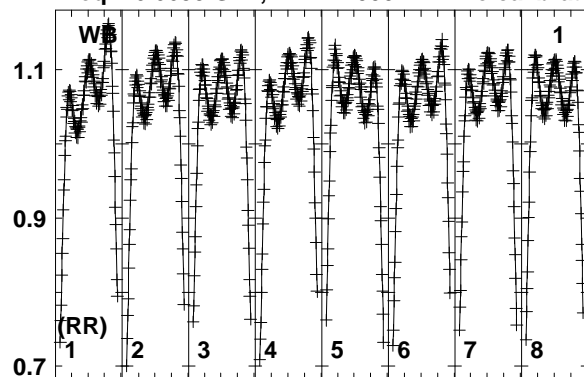
6664.06666.06668.06670.06672.06674.06676.06678.0
FREQ MHz

Lower frame: Real Jy
Total-power spectrum Antenna: NT (06)
Timerange: 00/08:59:02 to 00/09:07:00

Plot file version 203 created 24-OCT-2018 17:22:52

J1821-0502 EM117N 1.UVDATA.1

Freq = 6.6635 GHz, Bw = 2.000 MH No calibration applied and no bandpass applied



6664.06666.06668.06670.06672.06674.06676.06678.0
FREQ MHz

6664.06666.06668.06670.06672.06674.06676.06678.0
FREQ MHz

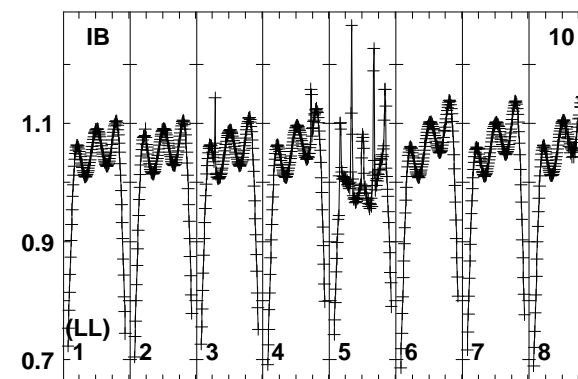
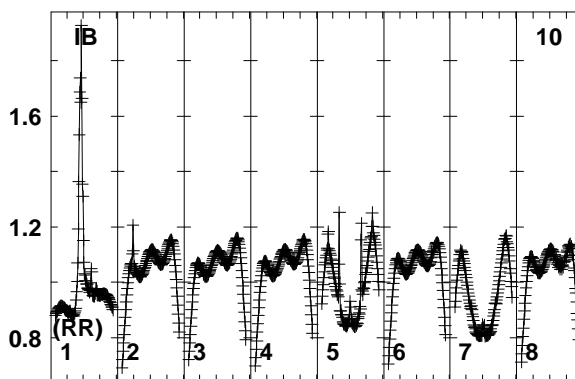
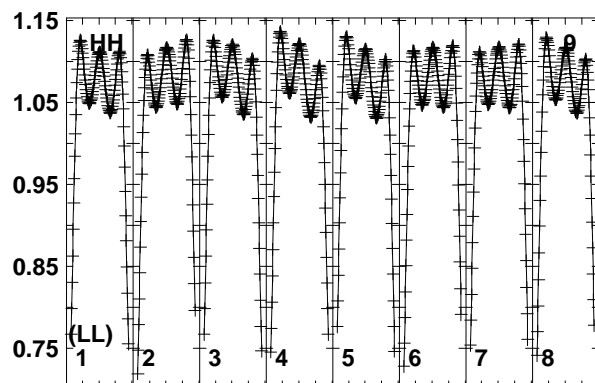
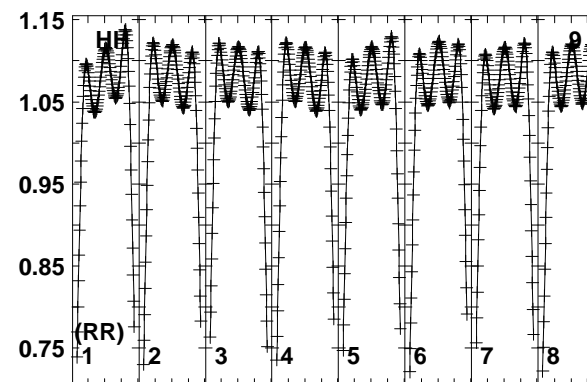
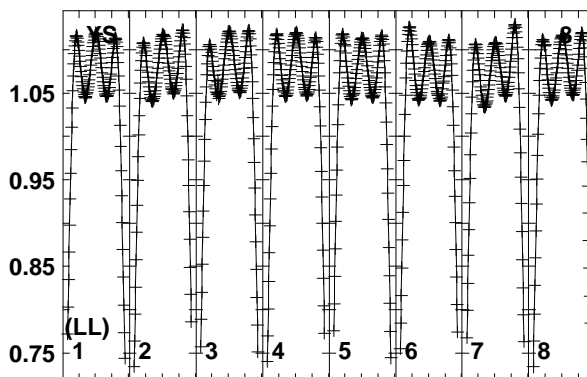
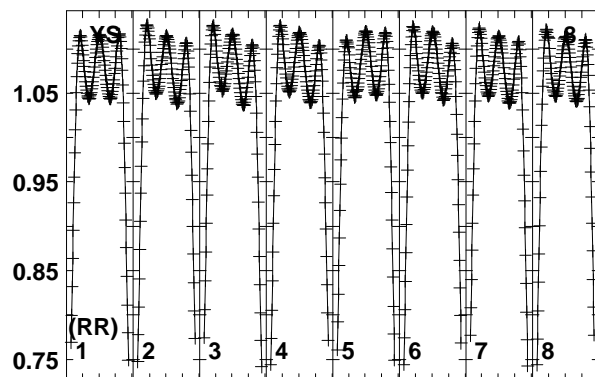
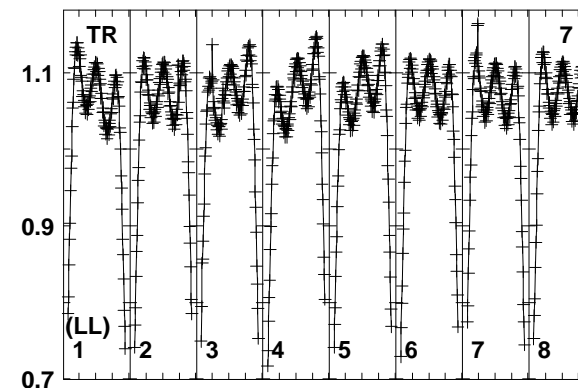
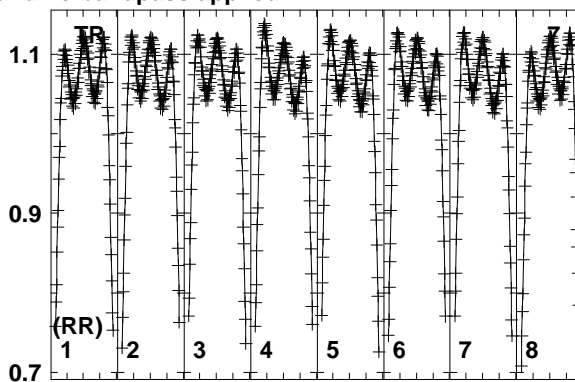
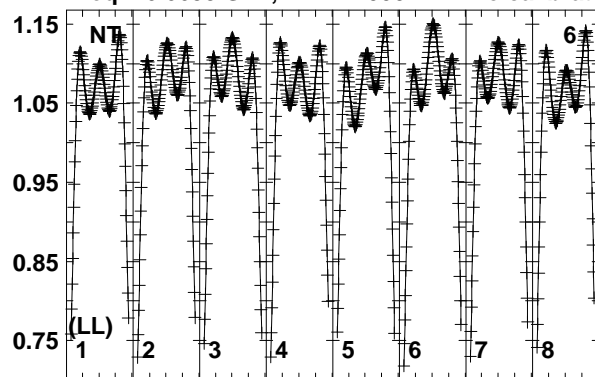
6664.06666.06668.06670.06672.06674.06676.06678.0
FREQ MHz

Lower frame: Real Jy
Total-power spectrum Antenna: WB (01)
Timerange: 00/09:12:37 to 00/09:15:35

Plot file version 204 created 24-OCT-2018 17:22:52

J1821-0502 EM117N 1.UVDATA.1

Freq = 6.6635 GHz, Bw = 2.000 MH No calibration applied and no bandpass applied



6664.06666.06668.06670.06672.06674.06676.06678.0
FREQ MHz

6664.06666.06668.06670.06672.06674.06676.06678.0
FREQ MHz

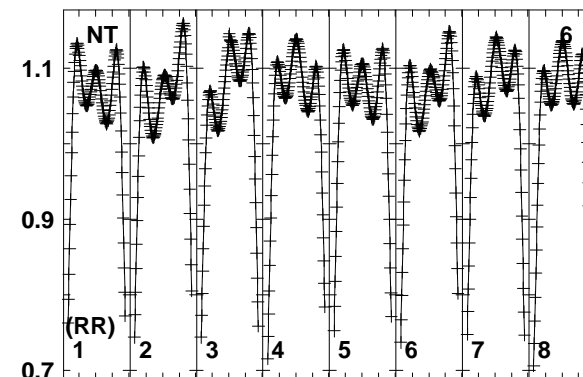
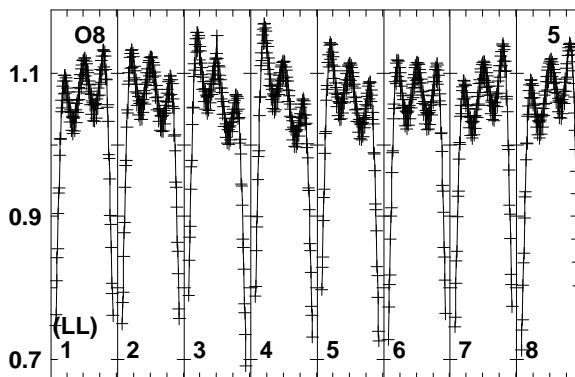
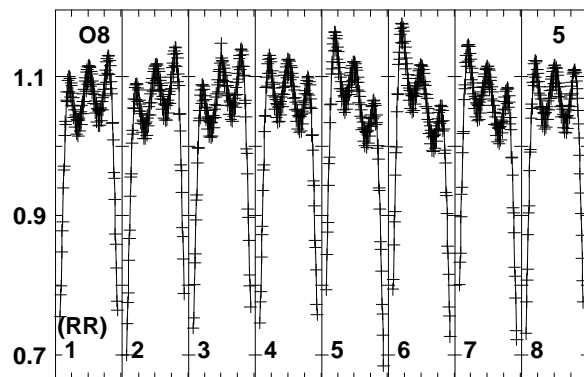
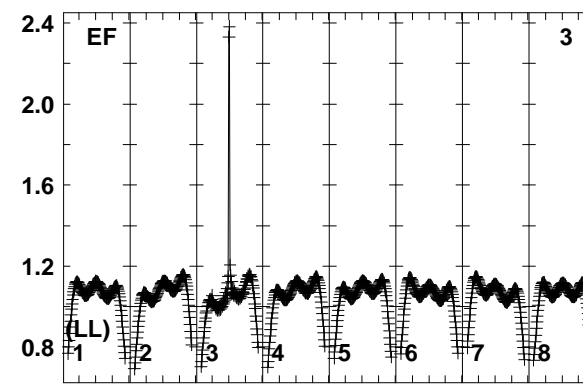
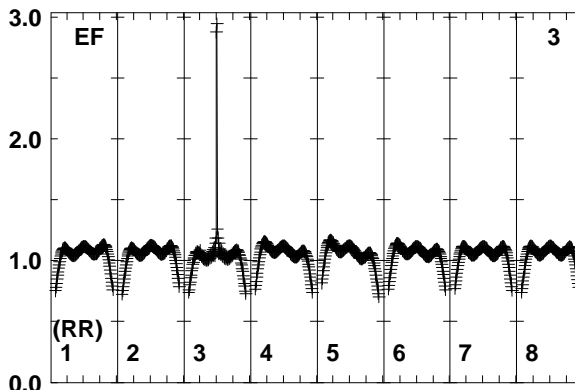
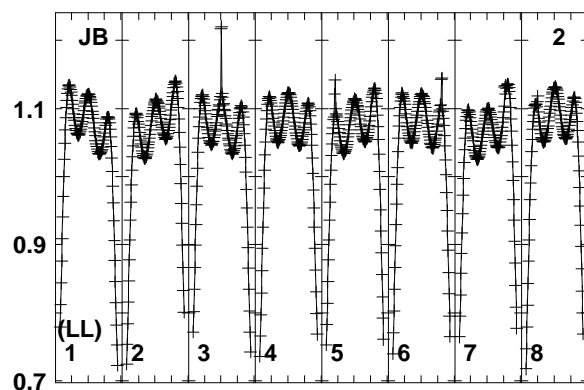
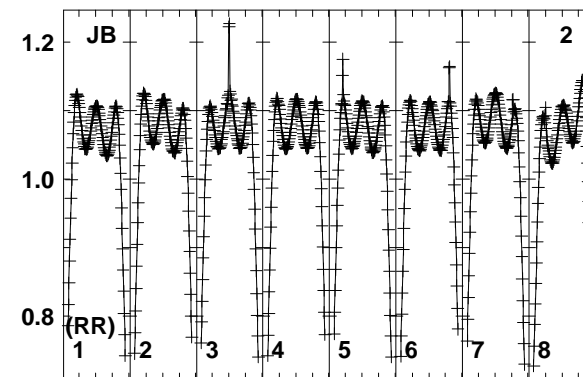
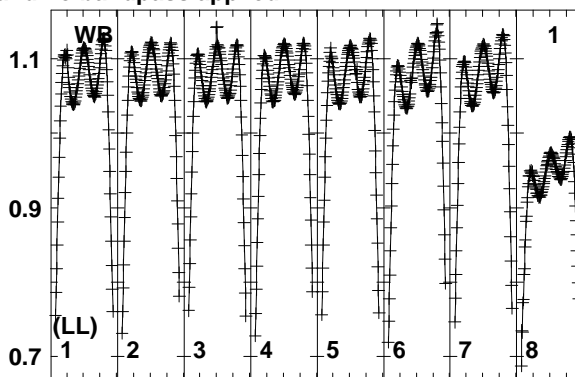
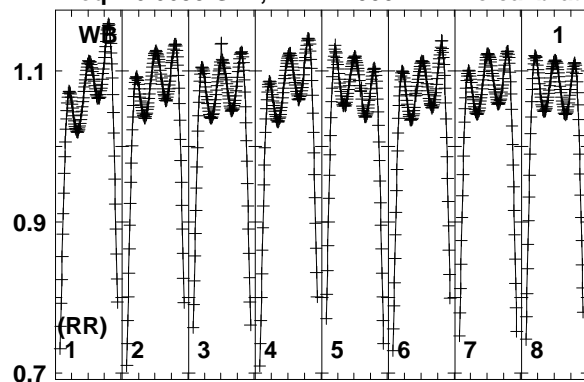
6664.06666.06668.06670.06672.06674.06676.06678.0
FREQ MHz

Lower frame: Real Jy
Total-power spectrum Antenna: NT (06)
Timerange: 00/09:12:37 to 00/09:15:35

Plot file version 205 created 24-OCT-2018 17:22:54

G25.65+1.05 EM117N 1.UVDATA.1

Freq = 6.6635 GHz, Bw = 2.000 MH No calibration applied and no bandpass applied



6664.06666.06668.06670.06672.06674.06676.06678.0
FREQ MHz

6664.06666.06668.06670.06672.06674.06676.06678.0
FREQ MHz

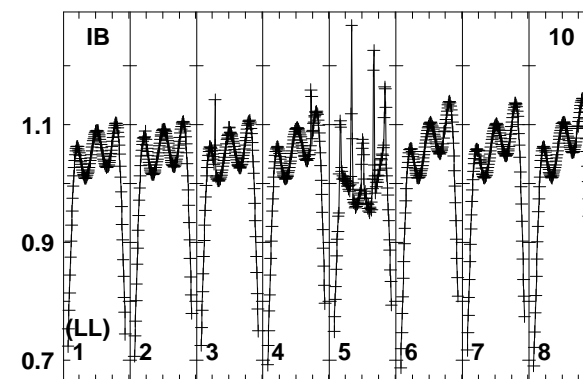
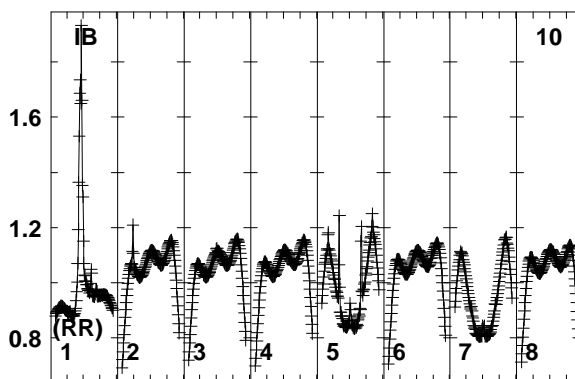
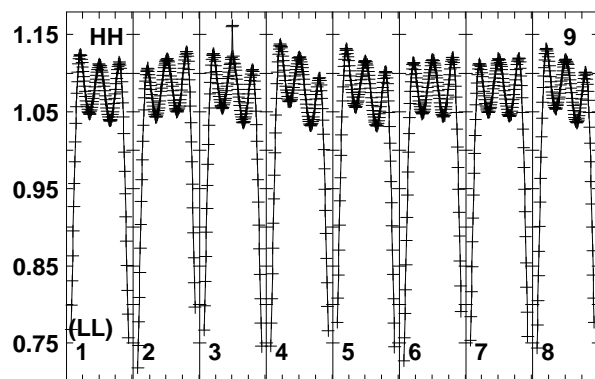
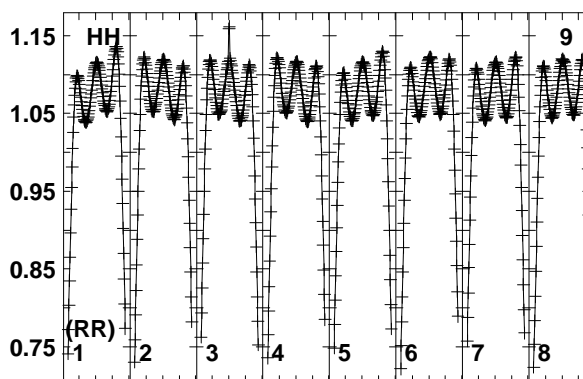
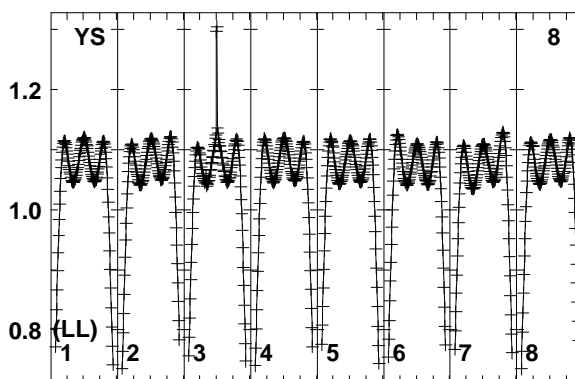
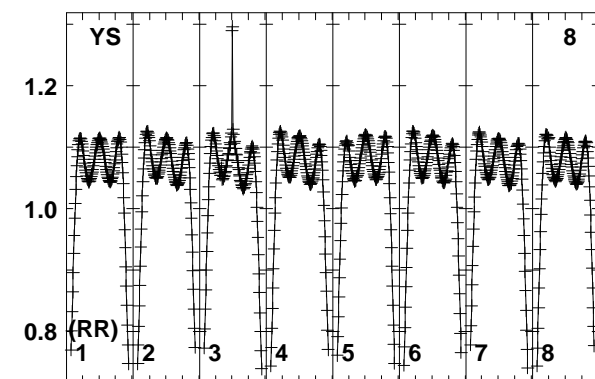
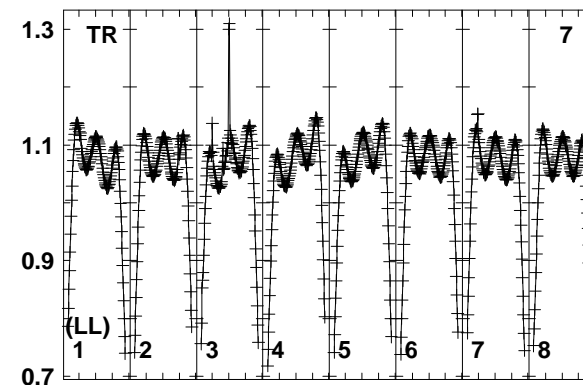
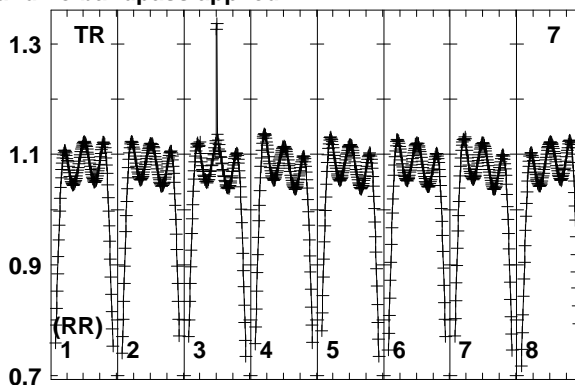
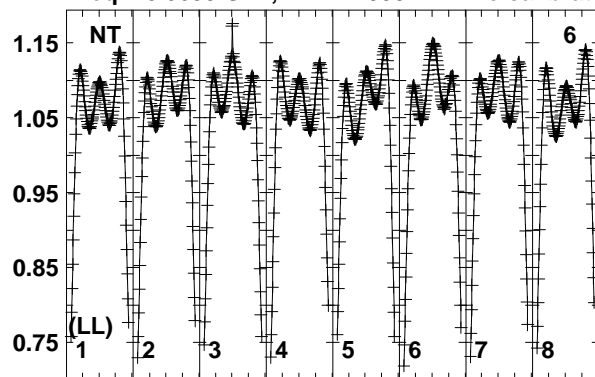
6664.06666.06668.06670.06672.06674.06676.06678.0
FREQ MHz

Lower frame: Real Jy
Total-power spectrum Antenna: WB (01)
Timerange: 00/09:15:37 to 00/09:17:35

Plot file version 206 created 24-OCT-2018 17:22:54

G25.65+1.05 EM117N 1.UVDATA.1

Freq = 6.6635 GHz, Bw = 2.000 MH No calibration applied and no bandpass applied



6664.06666.06668.06670.06672.06674.06676.06678.0
FREQ MHz

6664.06666.06668.06670.06672.06674.06676.06678.0
FREQ MHz

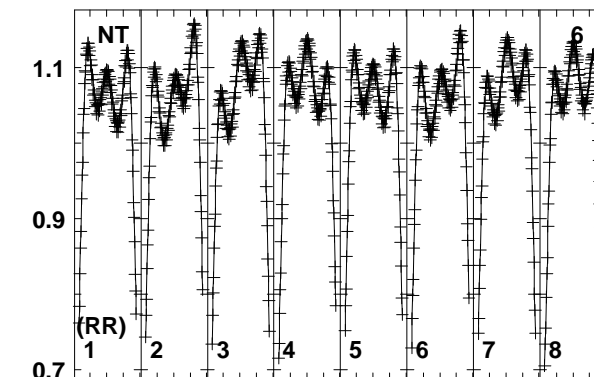
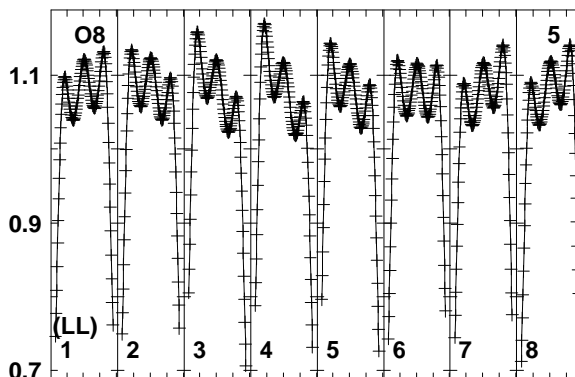
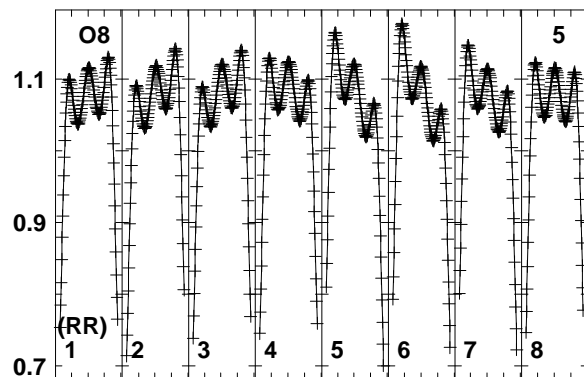
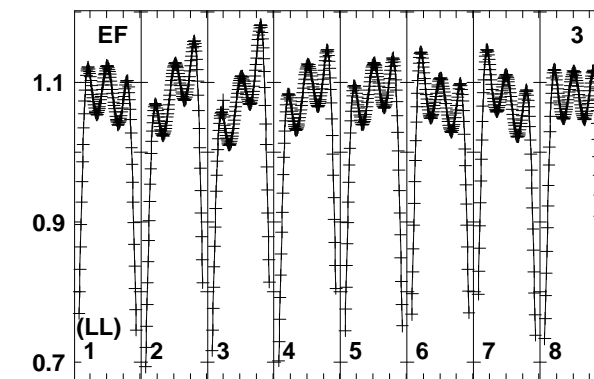
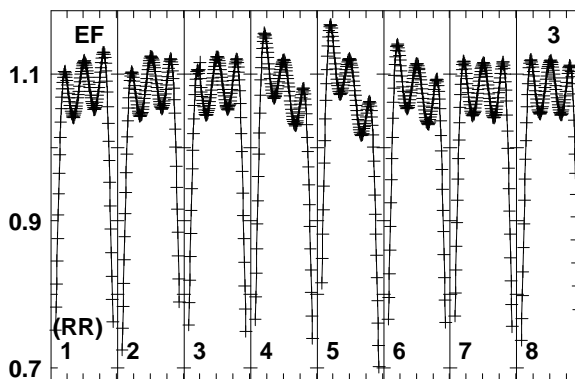
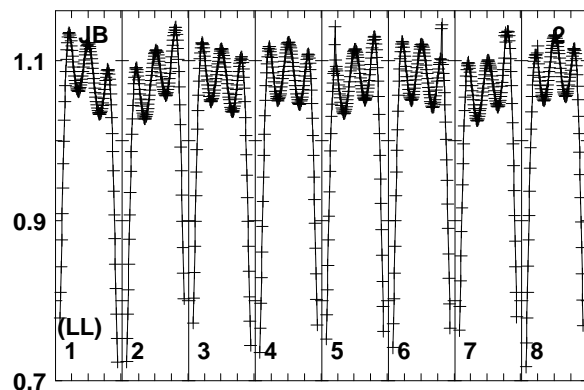
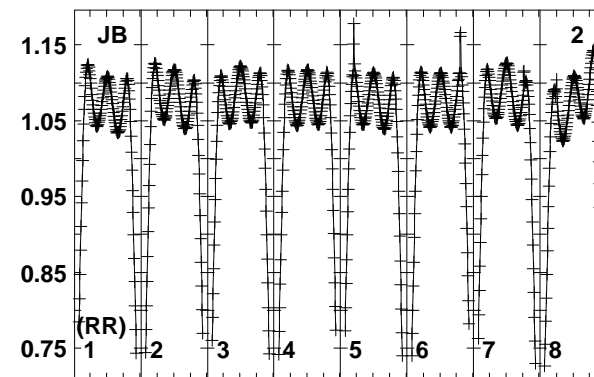
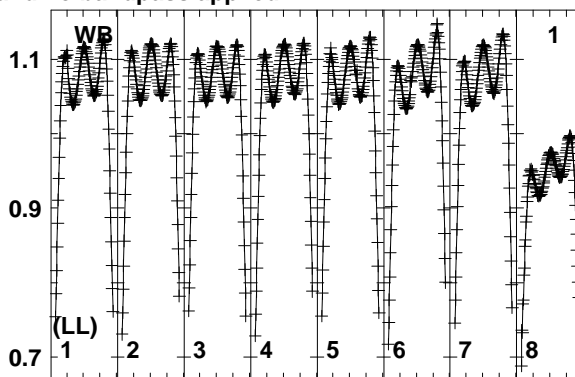
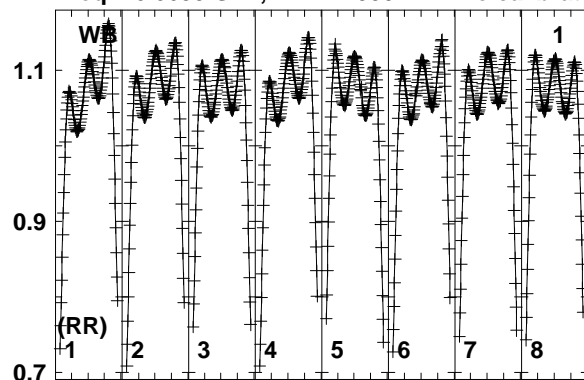
6664.06666.06668.06670.06672.06674.06676.06678.0
FREQ MHz

Lower frame: Real Jy
Total-power spectrum Antenna: NT (06)
Timerange: 00/09:15:37 to 00/09:17:35

Plot file version 207 created 24-OCT-2018 17:22:55

J1821-0502 EM117N 1.UVDATA.1

Freq = 6.6635 GHz, Bw = 2.000 MH No calibration applied and no bandpass applied



6664.06666.06668.06670.06672.06674.06676.06678.0
FREQ MHz

6664.06666.06668.06670.06672.06674.06676.06678.0
FREQ MHz

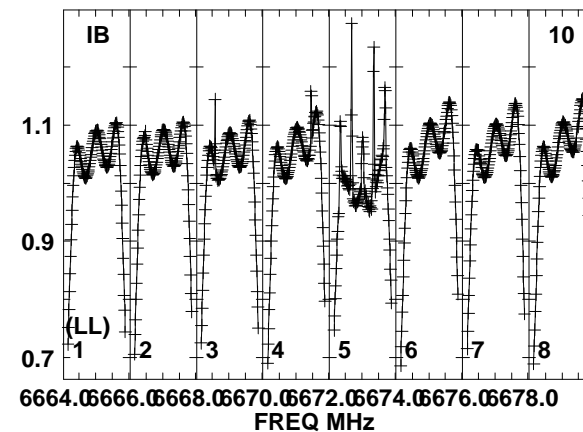
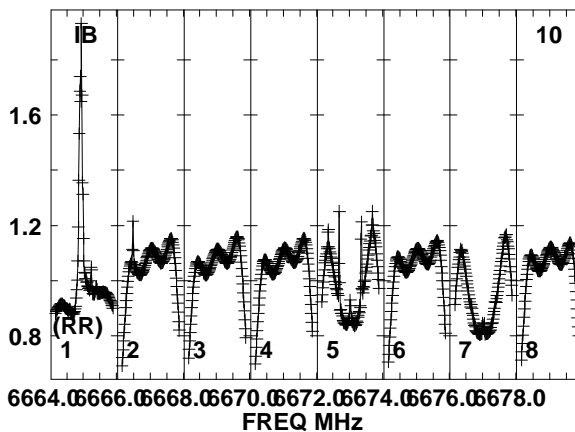
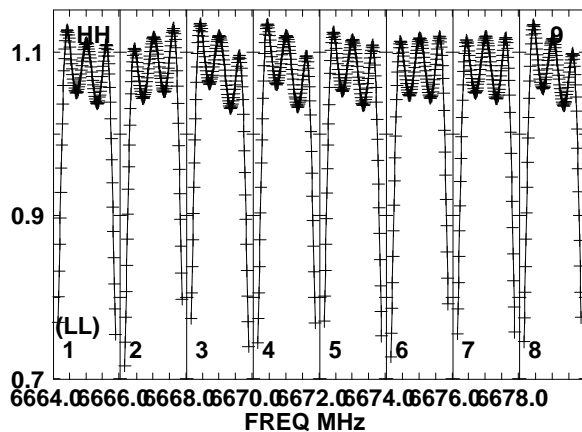
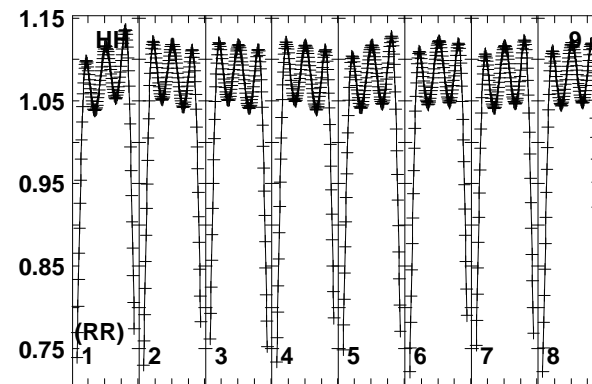
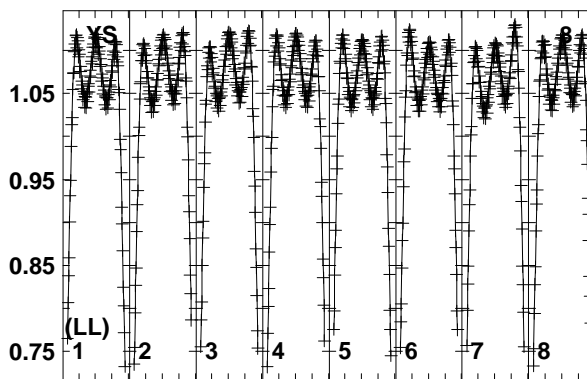
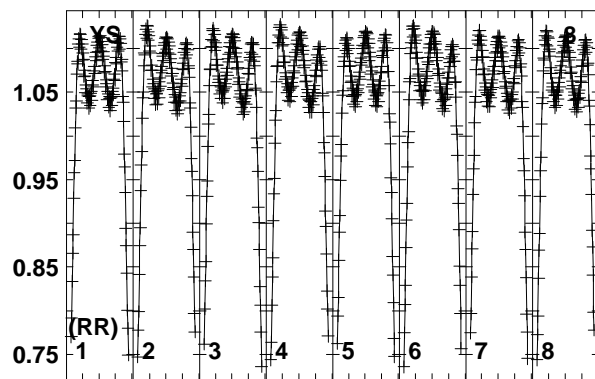
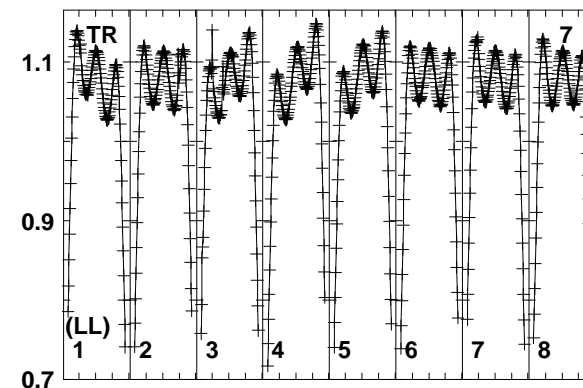
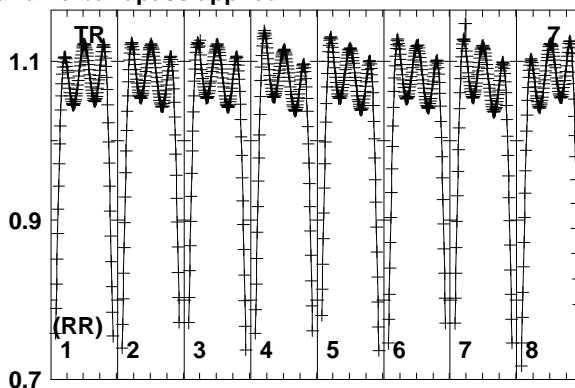
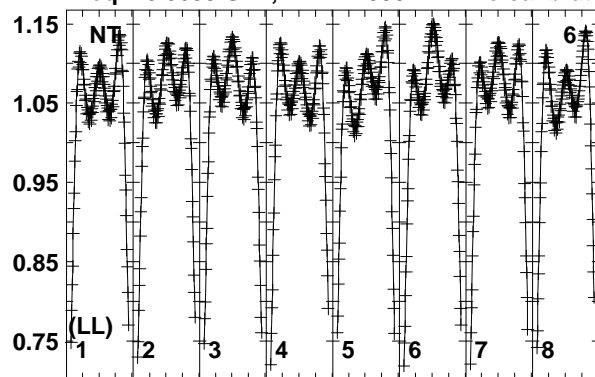
6664.06666.06668.06670.06672.06674.06676.06678.0
FREQ MHz

Lower frame: Real Jy
Total-power spectrum Antenna: WB (01)
Timerange: 00/09:17:37 to 00/09:20:35

Plot file version 208 created 24-OCT-2018 17:22:55

J1821-0502 EM117N 1.UVDATA.1

Freq = 6.6635 GHz, Bw = 2.000 MH No calibration applied and no bandpass applied

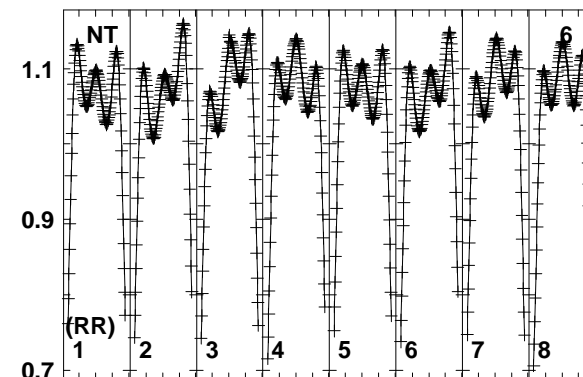
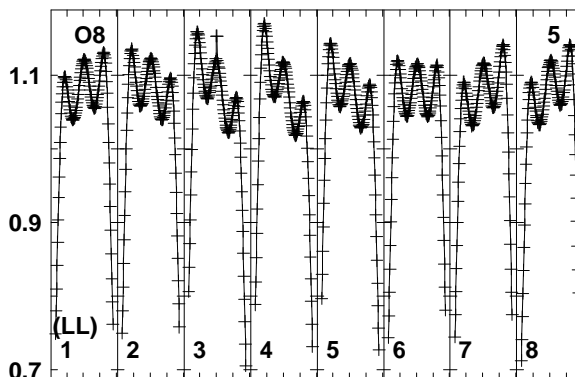
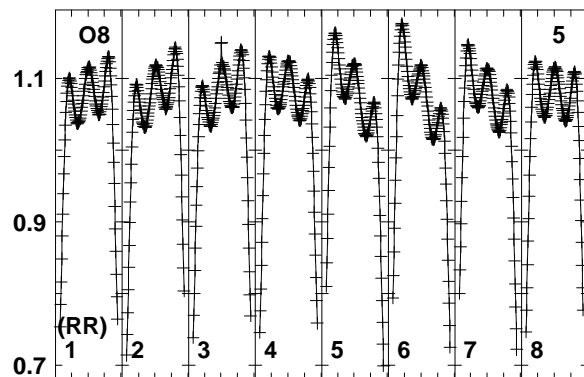
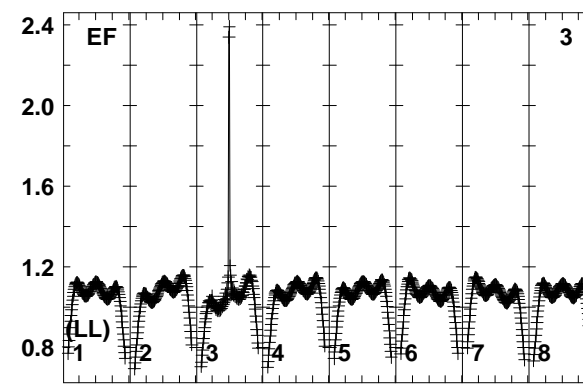
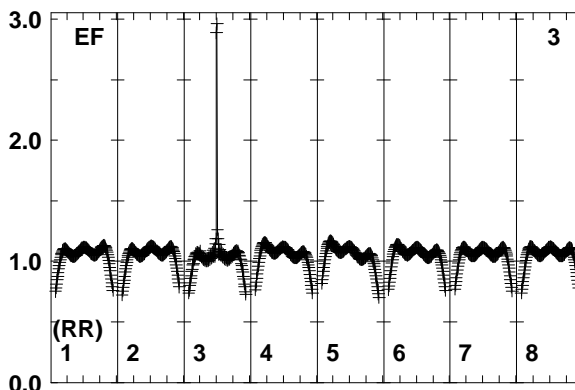
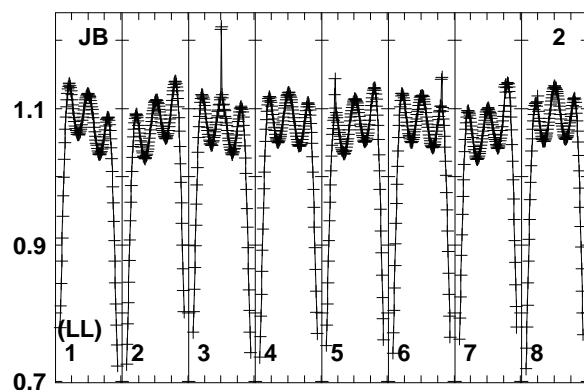
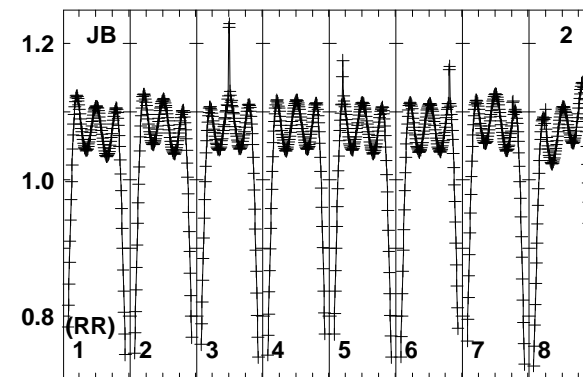
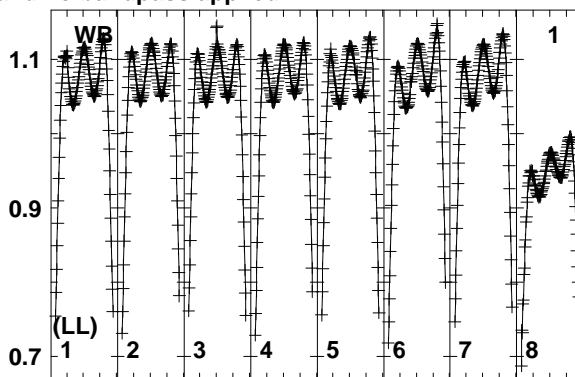
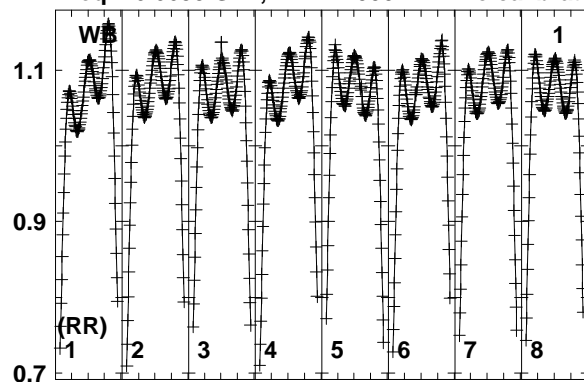


Lower frame: Real Jy
Total-power spectrum Antenna: NT (06)
Timerange: 00/09:17:37 to 00/09:20:35

Plot file version 209 created 24-OCT-2018 17:22:55

G25.65+1.05 EM117N 1.UVDATA.1

Freq = 6.6635 GHz, Bw = 2.000 MH No calibration applied and no bandpass applied



6664.06666.06668.06670.06672.06674.06676.06678.0
FREQ MHz

6664.06666.06668.06670.06672.06674.06676.06678.0
FREQ MHz

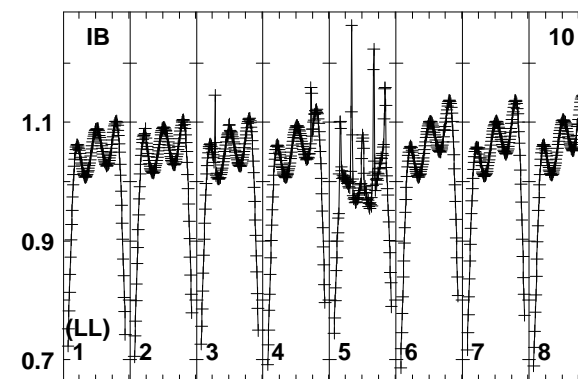
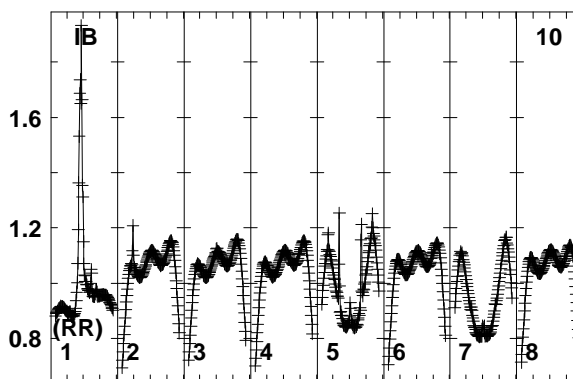
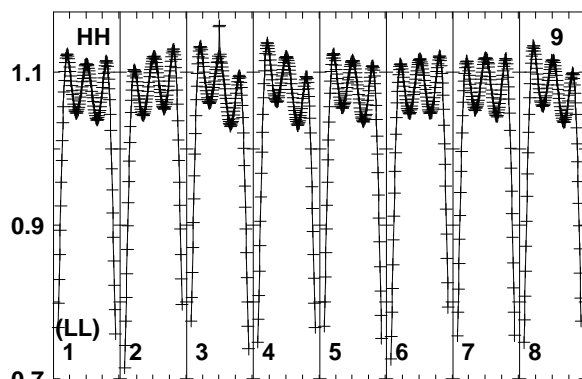
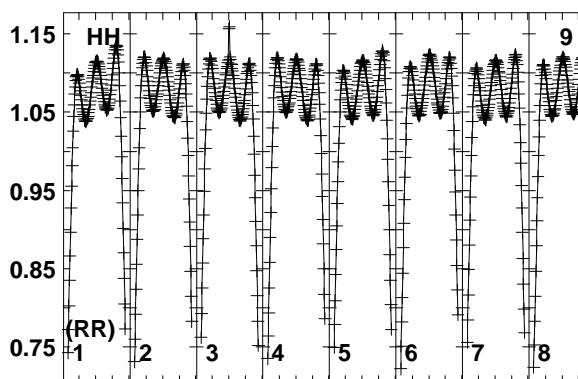
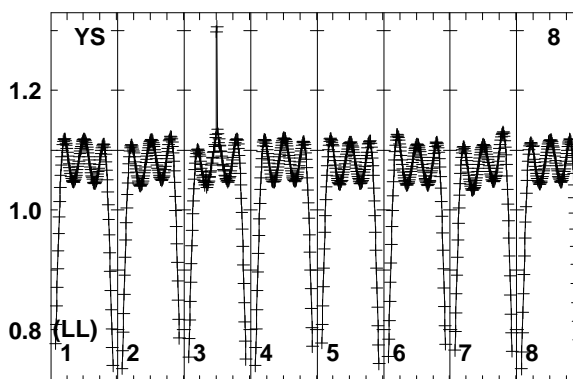
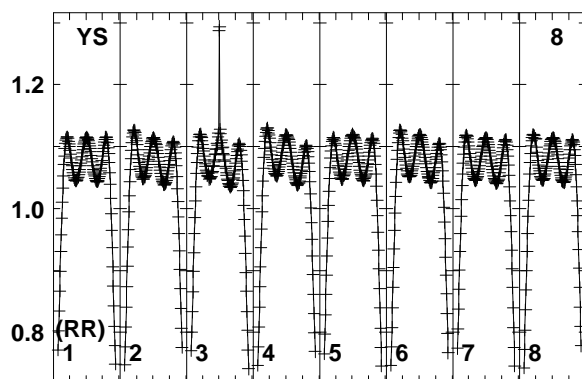
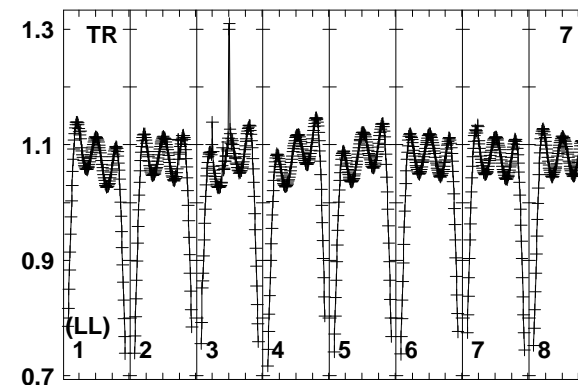
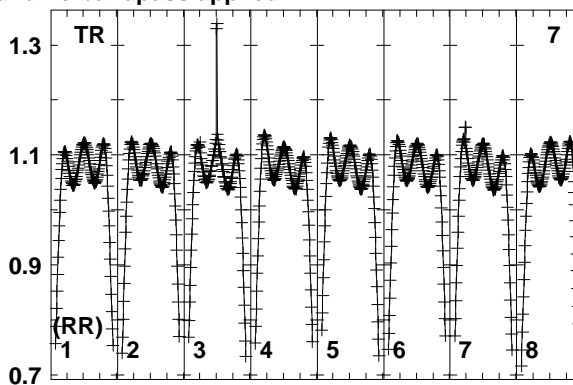
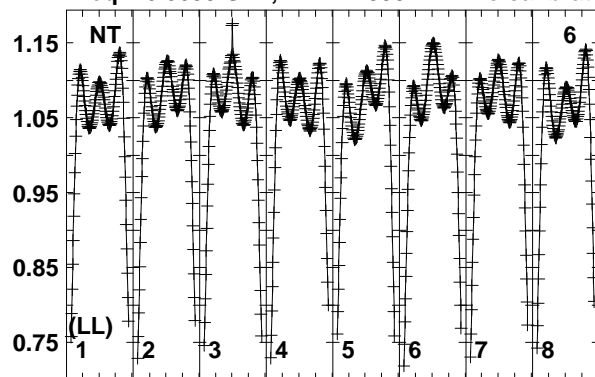
6664.06666.06668.06670.06672.06674.06676.06678.0
FREQ MHz

Lower frame: Real Jy
Total-power spectrum Antenna: WB (01)
Timerange: 00/09:20:37 to 00/09:22:35

Plot file version 210 created 24-OCT-2018 17:22:56

G25.65+1.05 EM117N 1.UVDATA.1

Freq = 6.6635 GHz, Bw = 2.000 MH No calibration applied and no bandpass applied



6664.06666.06668.06670.06672.06674.06676.06678.0
FREQ MHz

6664.06666.06668.06670.06672.06674.06676.06678.0
FREQ MHz

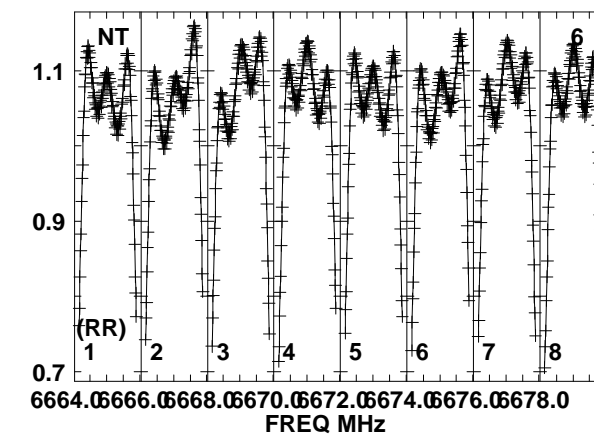
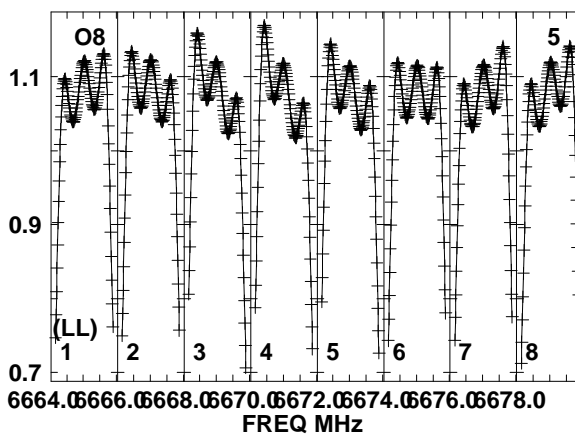
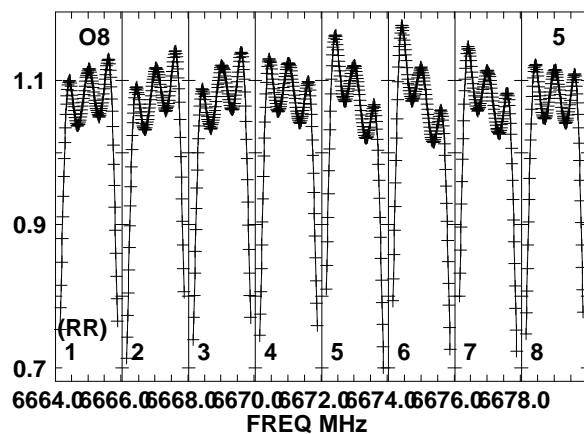
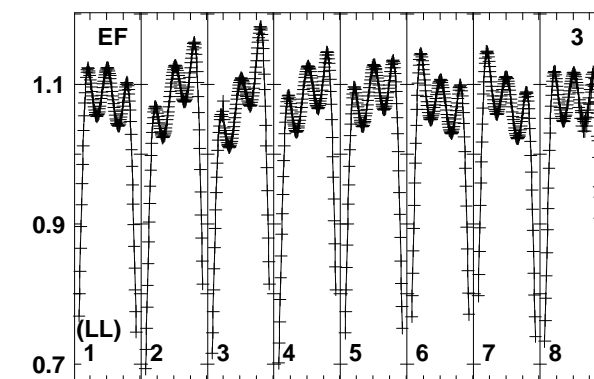
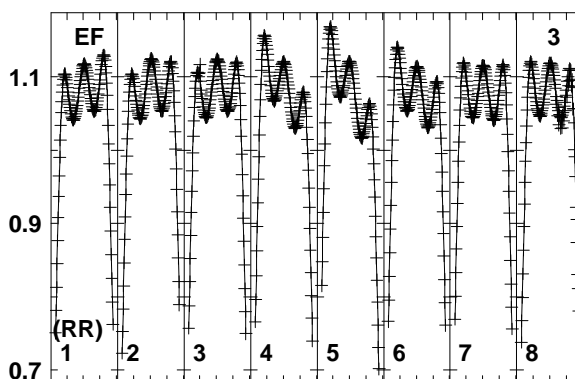
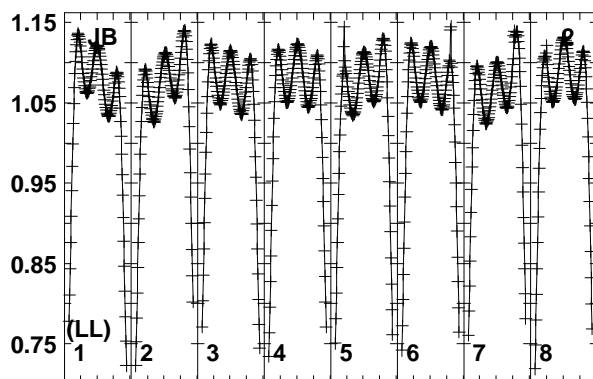
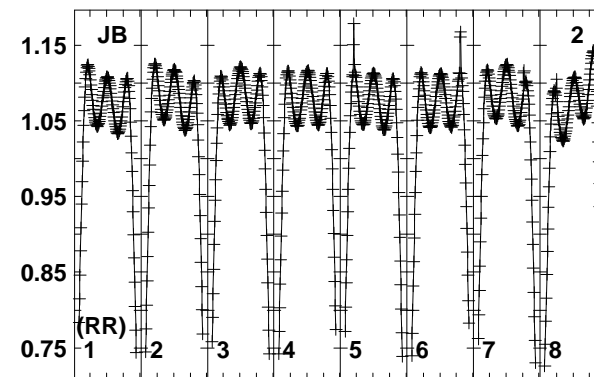
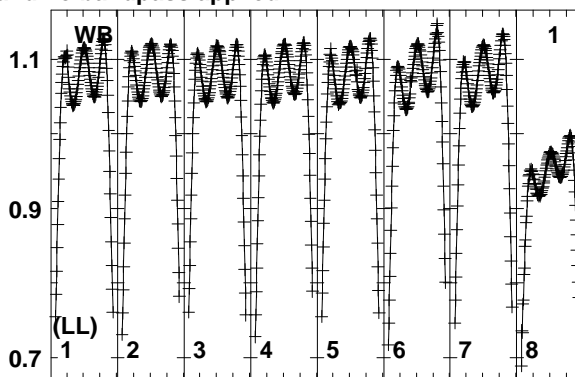
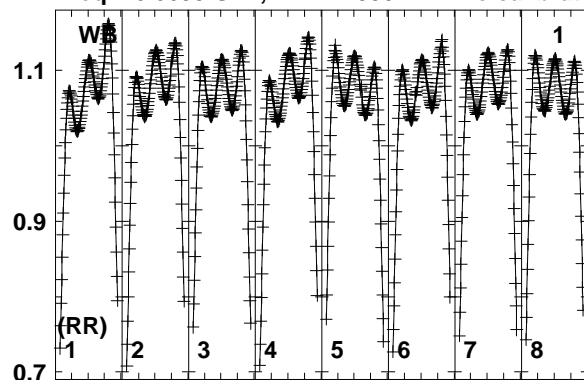
6664.06666.06668.06670.06672.06674.06676.06678.0
FREQ MHz

Lower frame: Real Jy
Total-power spectrum Antenna: NT (06)
Timerange: 00/09:20:37 to 00/09:22:35

Plot file version 211 created 24-OCT-2018 17:22:56

J1821-0502 EM117N 1.UVDATA.1

Freq = 6.6635 GHz, Bw = 2.000 MH No calibration applied and no bandpass applied

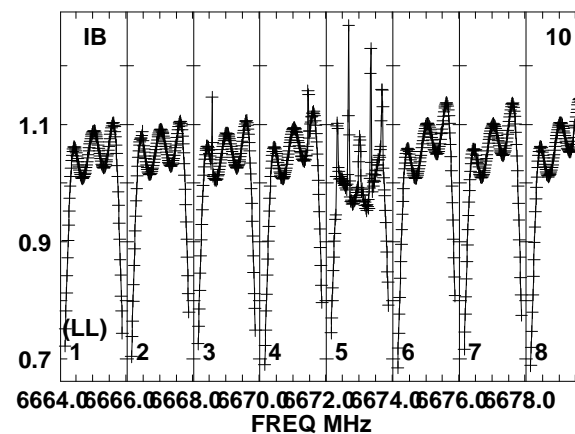
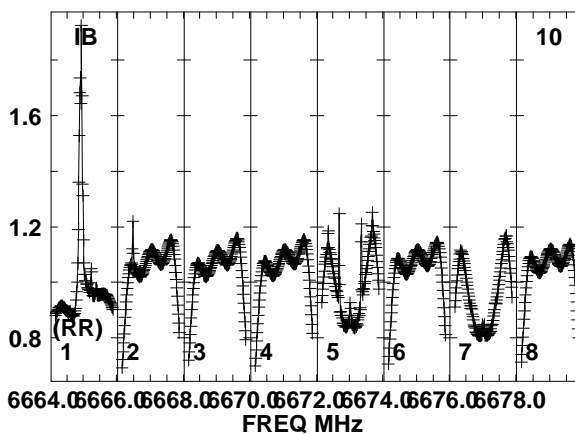
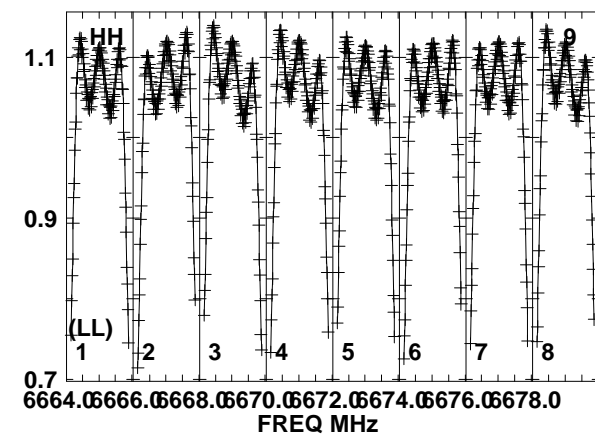
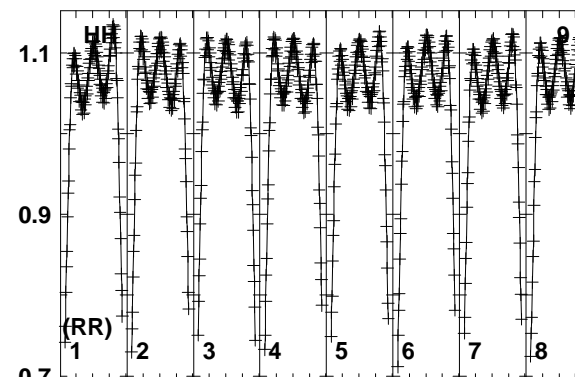
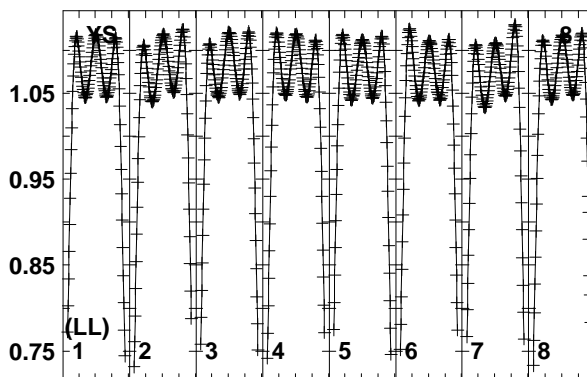
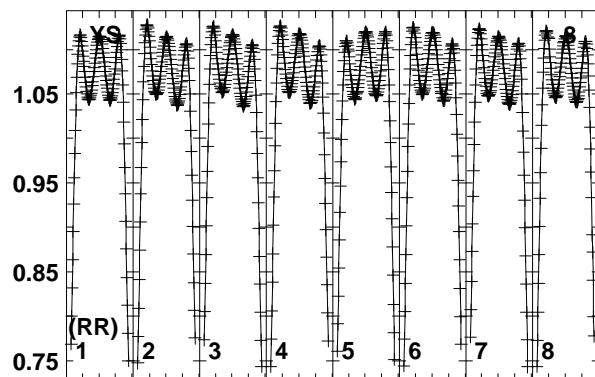
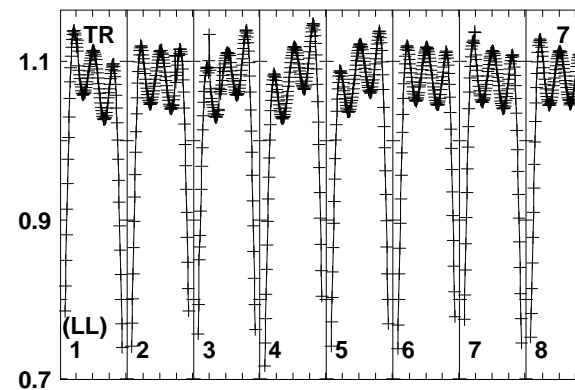
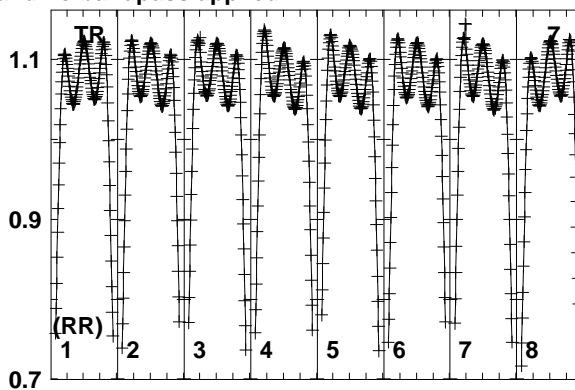
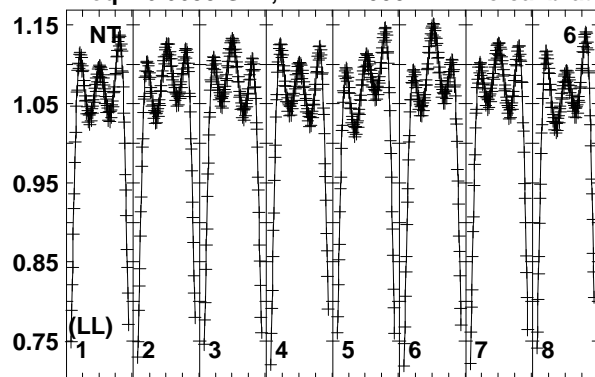


Lower frame: Real Jy
Total-power spectrum Antenna: WB (01)
Timerange: 00/09:22:37 to 00/09:25:35

Plot file version 212 created 24-OCT-2018 17:22:56

J1821-0502 EM117N 1.UVDATA.1

Freq = 6.6635 GHz, Bw = 2.000 MH No calibration applied and no bandpass applied

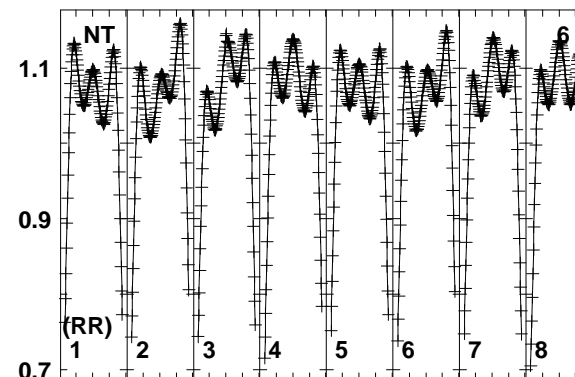
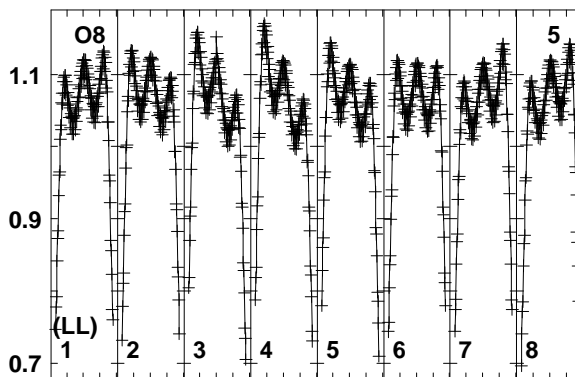
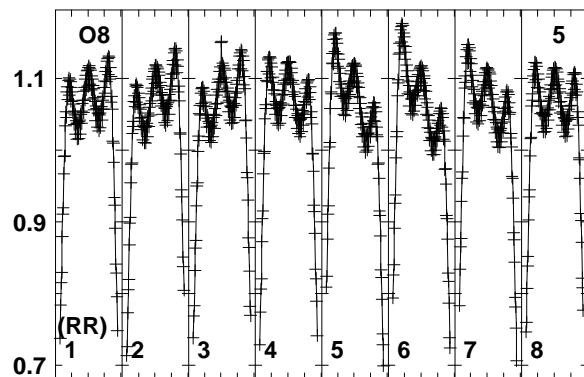
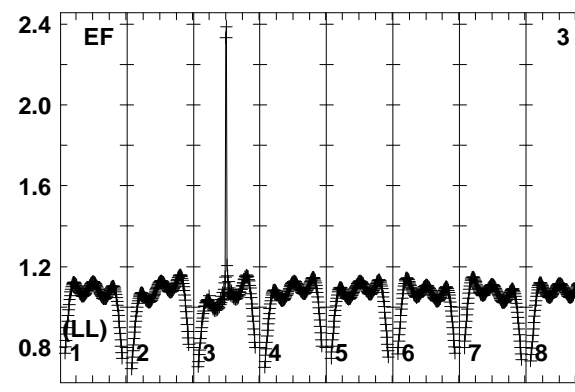
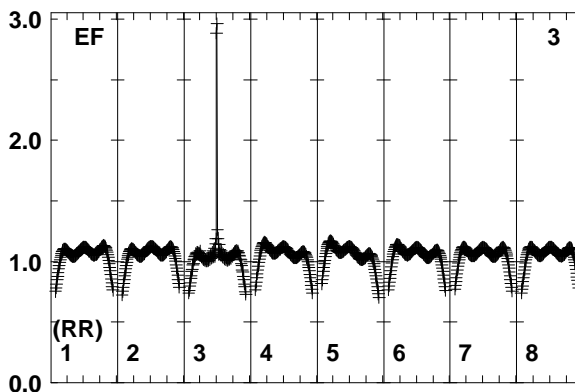
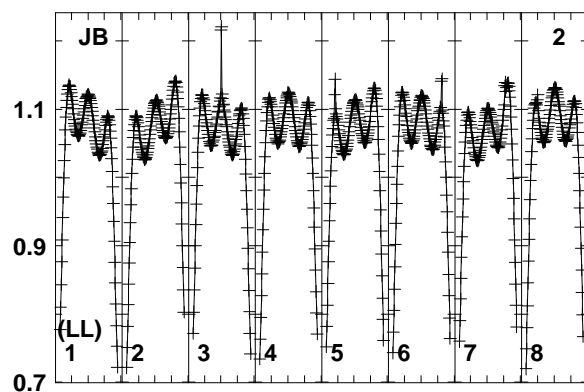
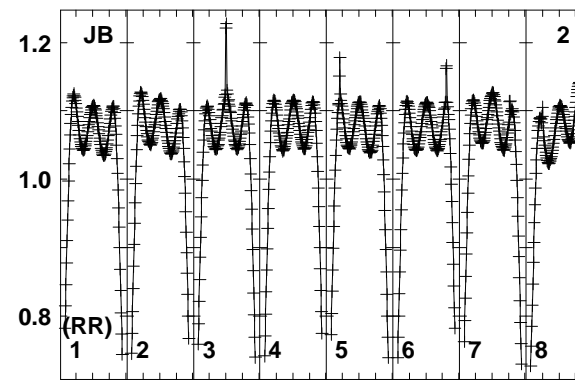
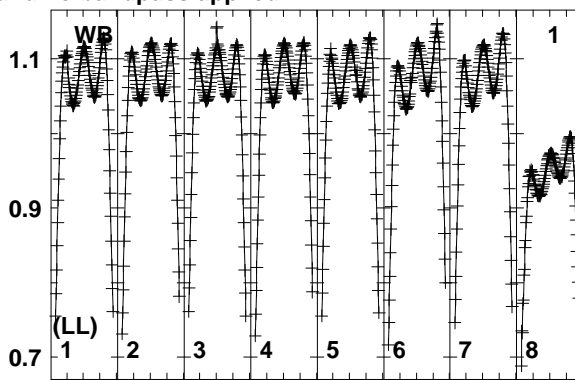
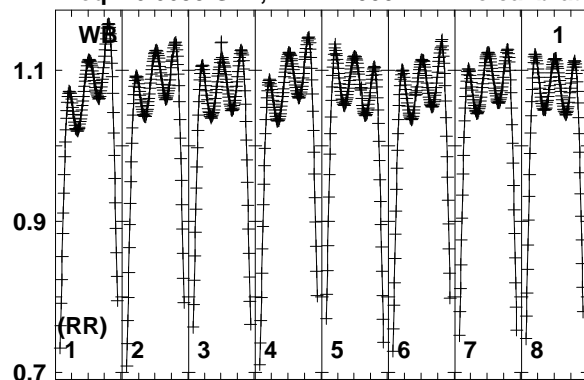


Lower frame: Real Jy
Total-power spectrum Antenna: NT (06)
Timerange: 00/09:22:37 to 00/09:25:35

Plot file version 213 created 24-OCT-2018 17:22:56

G25.65+1.05 EM117N 1.UVDATA.1

Freq = 6.6635 GHz, Bw = 2.000 MH No calibration applied and no bandpass applied



6664.06666.06668.06670.06672.06674.06676.06678.0
FREQ MHz

6664.06666.06668.06670.06672.06674.06676.06678.0
FREQ MHz

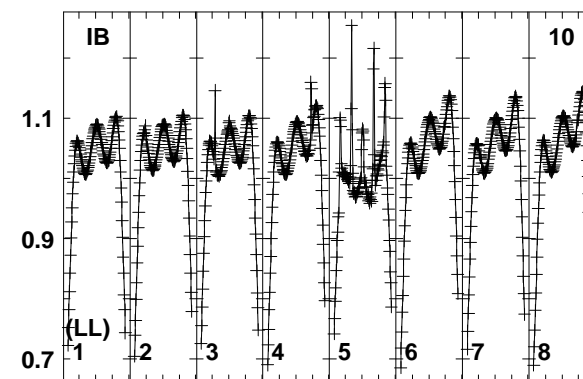
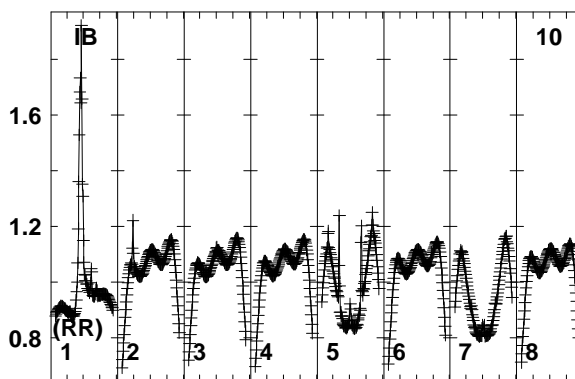
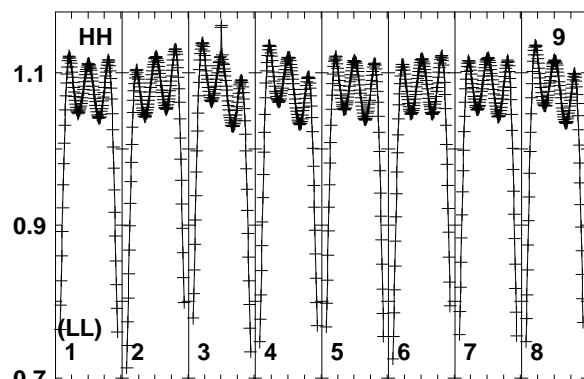
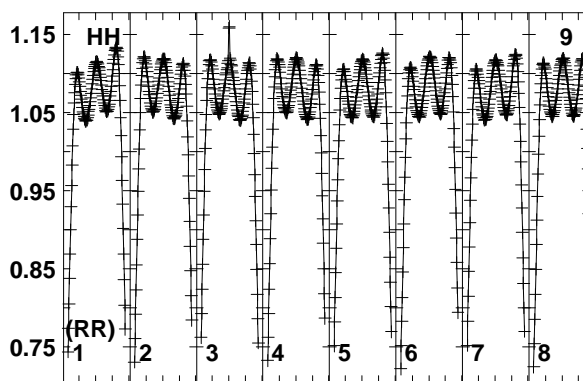
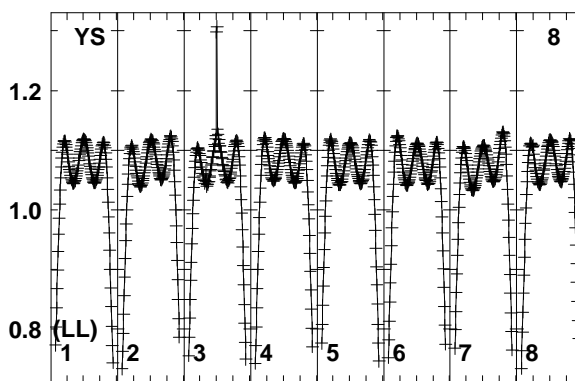
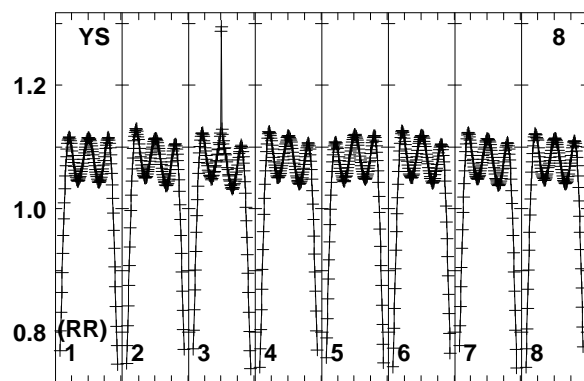
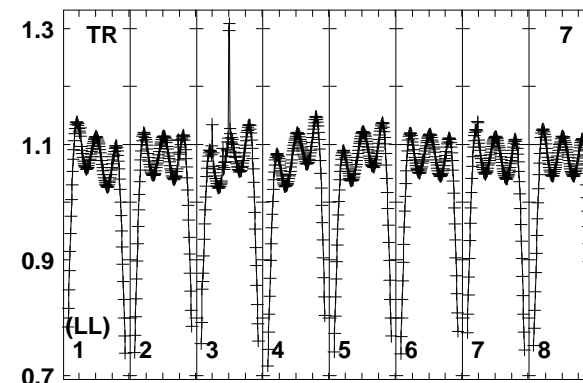
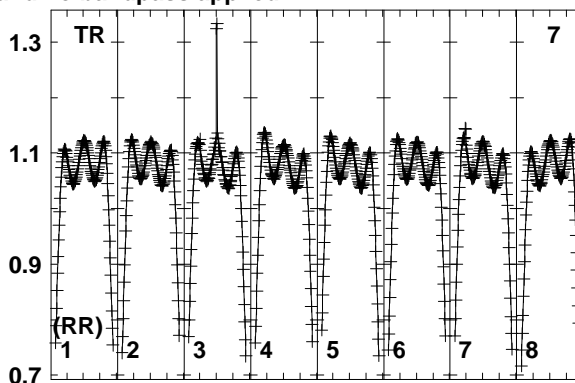
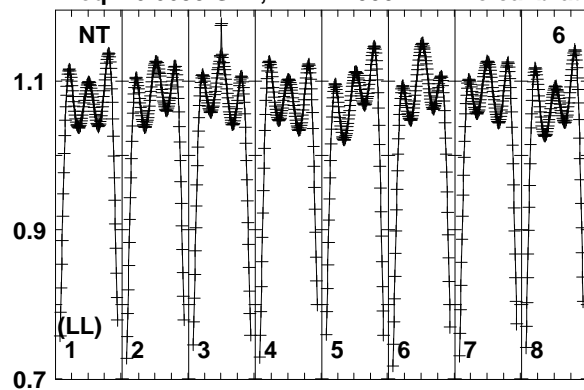
6664.06666.06668.06670.06672.06674.06676.06678.0
FREQ MHz

Lower frame: Real Jy
Total-power spectrum Antenna: WB (01)
Timerange: 00/09:25:37 to 00/09:27:35

Plot file version 214 created 24-OCT-2018 17:22:57

G25.65+1.05 EM117N 1.UVDATA.1

Freq = 6.6635 GHz, Bw = 2.000 MH No calibration applied and no bandpass applied



6664.06666.06668.06670.06672.06674.06676.06678.0
FREQ MHz

6664.06666.06668.06670.06672.06674.06676.06678.0
FREQ MHz

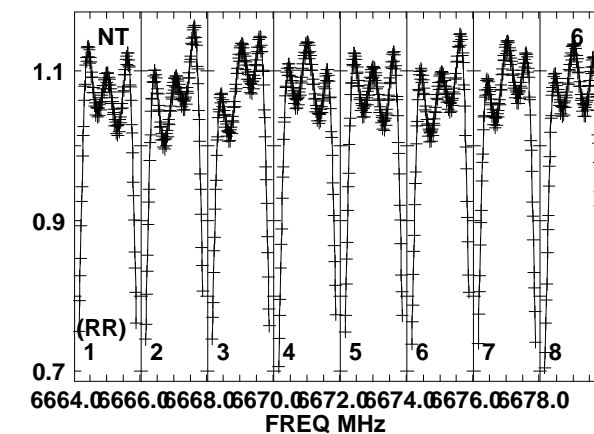
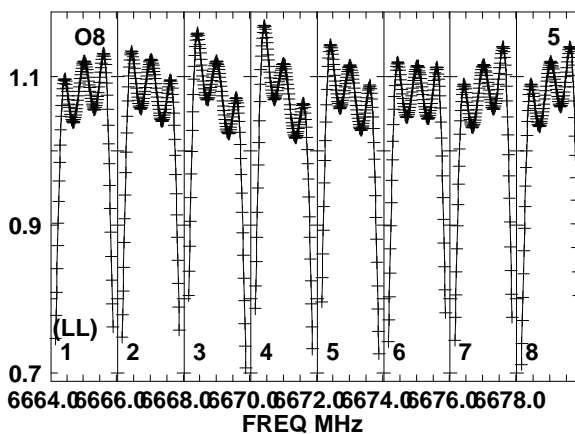
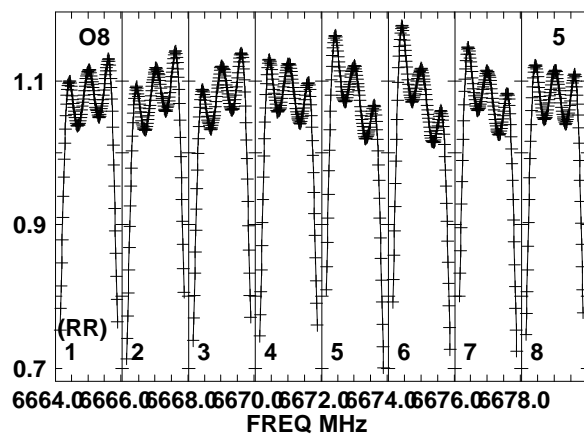
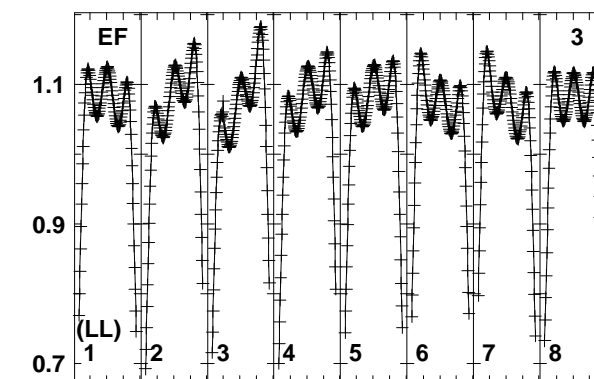
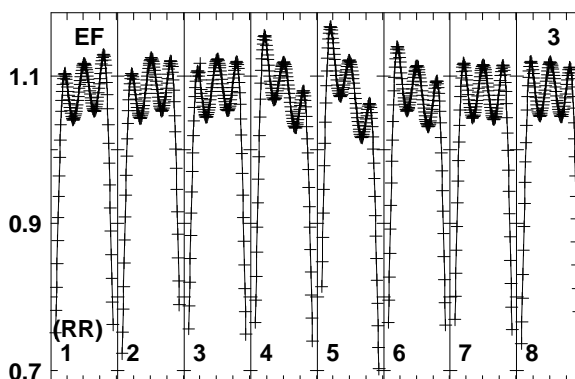
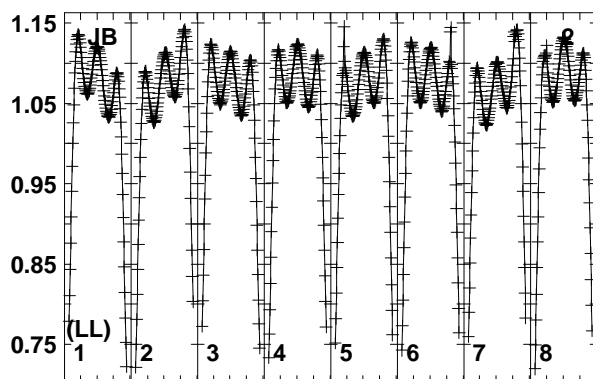
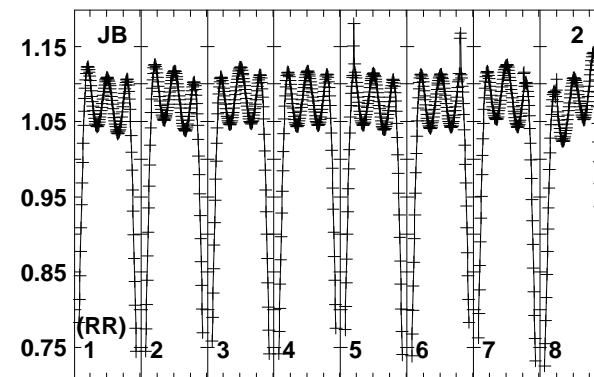
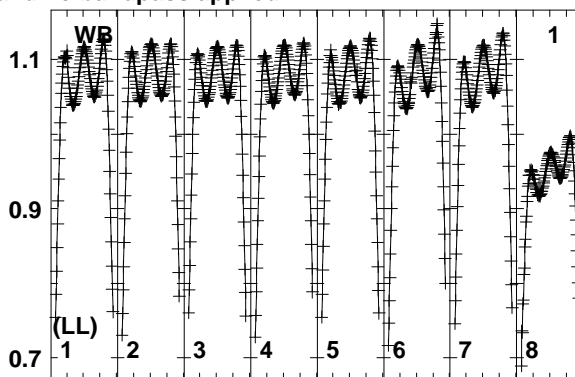
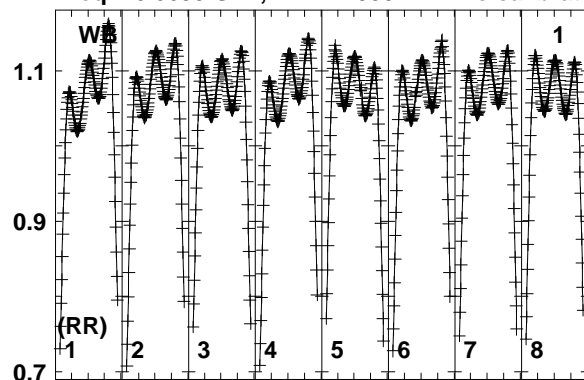
6664.06666.06668.06670.06672.06674.06676.06678.0
FREQ MHz

Lower frame: Real Jy
Total-power spectrum Antenna: NT (06)
Timerange: 00/09:25:37 to 00/09:27:35

Plot file version 215 created 24-OCT-2018 17:22:57

J1821-0502 EM117N 1.UVDATA.1

Freq = 6.6635 GHz, Bw = 2.000 MH No calibration applied and no bandpass applied

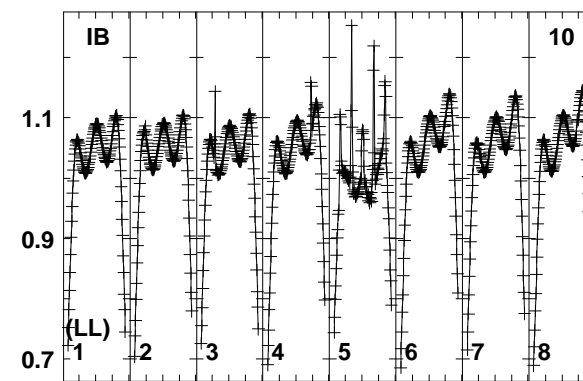
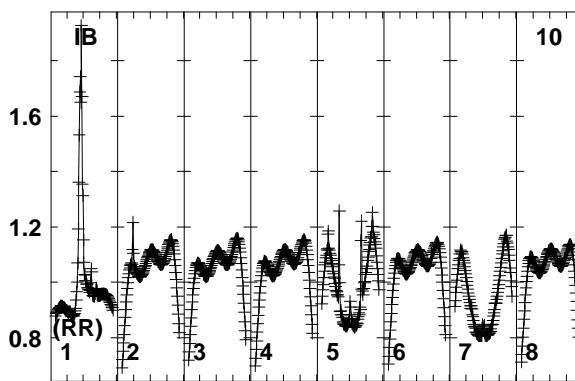
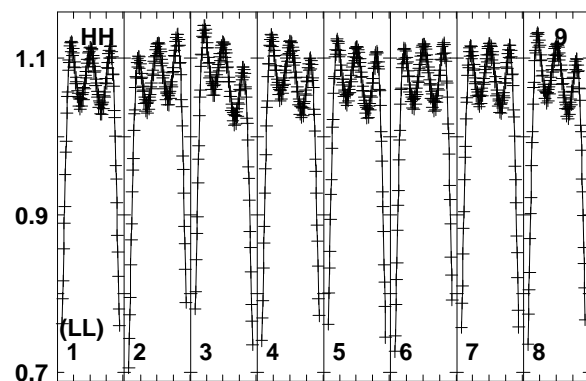
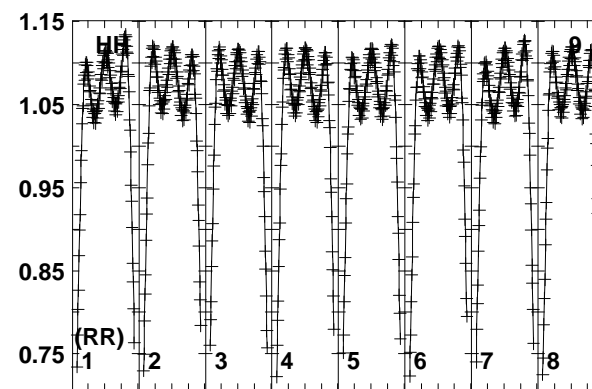
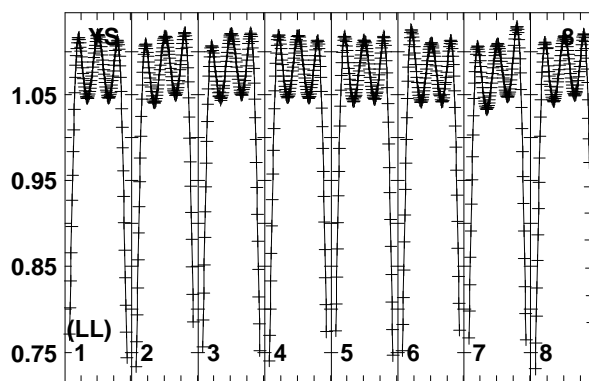
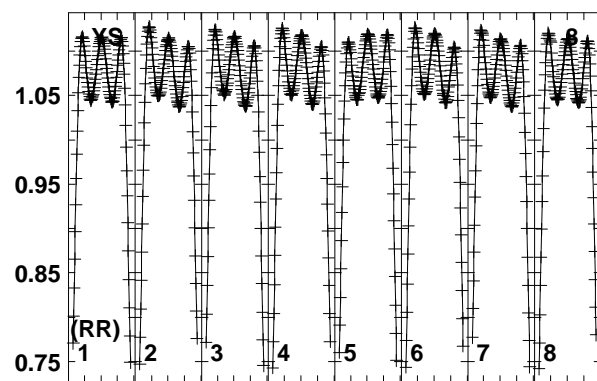
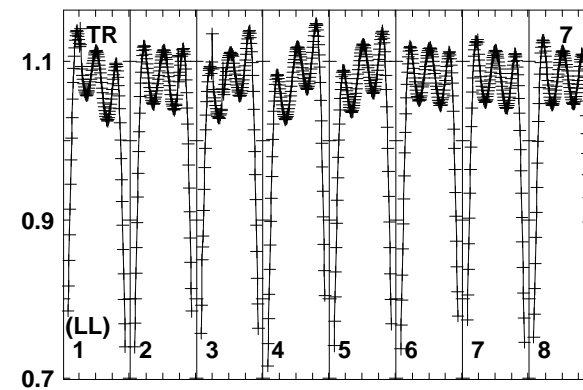
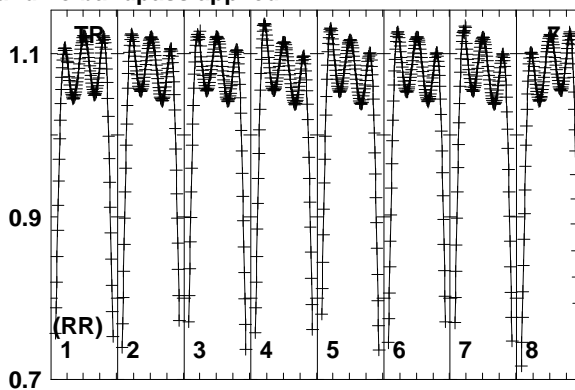
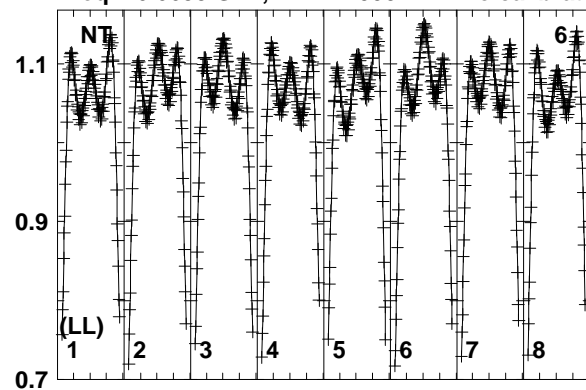


Lower frame: Real Jy
Total-power spectrum Antenna: WB (01)
Timerange: 00/09:28:22 to 00/09:31:10

Plot file version 216 created 24-OCT-2018 17:22:57

J1821-0502 EM117N 1.UVDATA.1

Freq = 6.6635 GHz, Bw = 2.000 MH No calibration applied and no bandpass applied



6664.06666.06668.06670.06672.06674.06676.06678.0
FREQ MHz

6664.06666.06668.06670.06672.06674.06676.06678.0
FREQ MHz

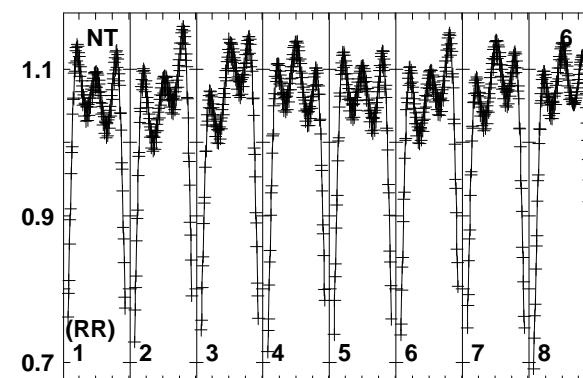
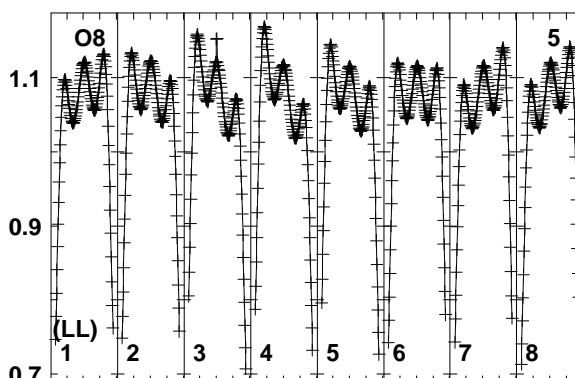
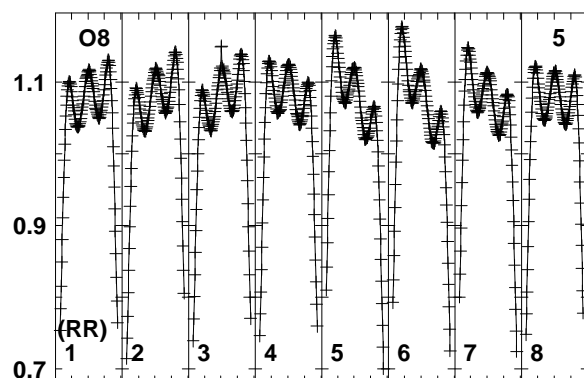
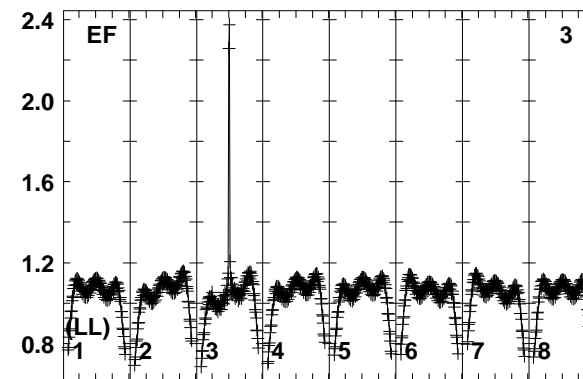
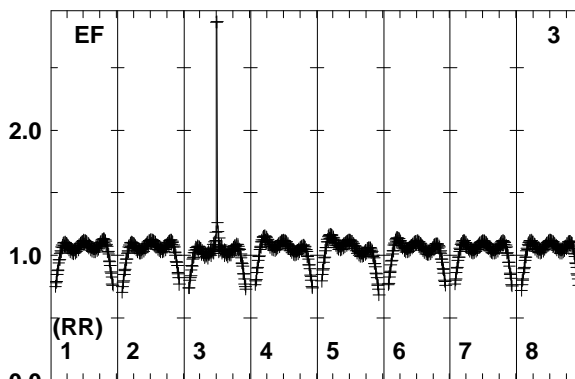
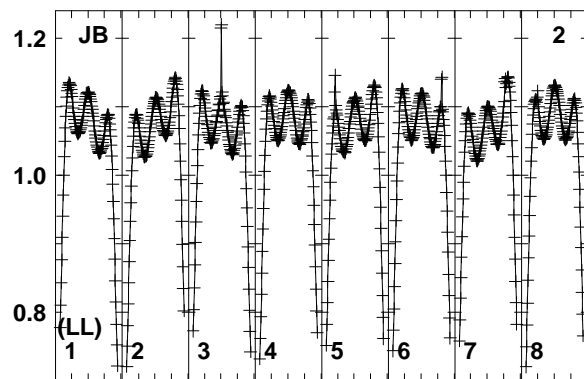
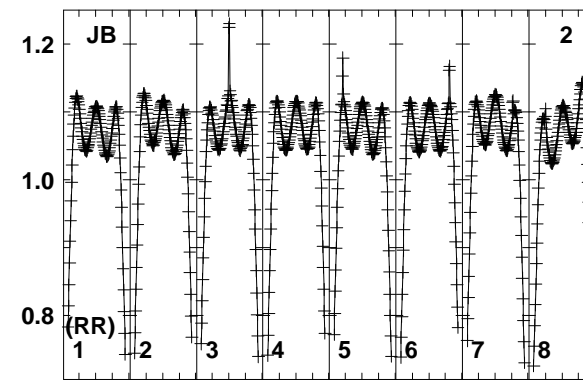
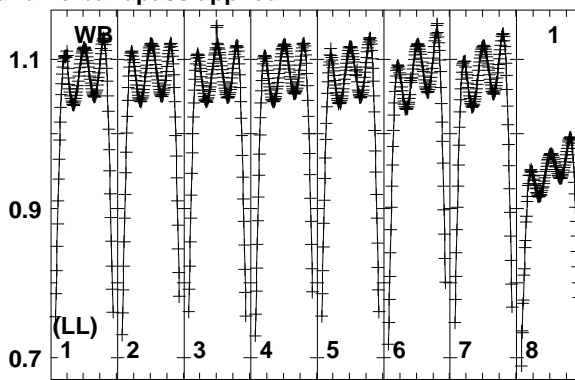
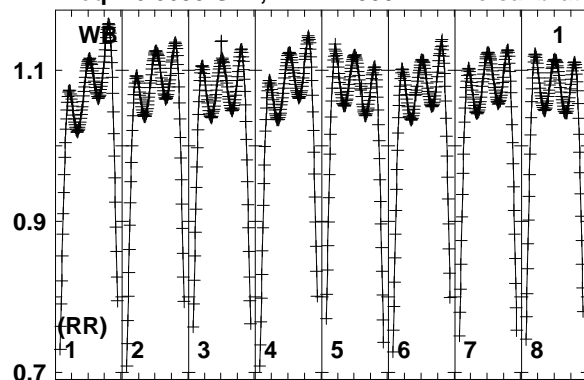
6664.06666.06668.06670.06672.06674.06676.06678.0
FREQ MHz

Lower frame: Real Jy
Total-power spectrum Antenna: NT (06)
Timerange: 00/09:28:22 to 00/09:31:10

Plot file version 217 created 24-OCT-2018 17:22:58

G25.65+1.05 EM117N 1.UVDATA.1

Freq = 6.6635 GHz, Bw = 2.000 MH No calibration applied and no bandpass applied



6664.06666.06668.06670.06672.06674.06676.06678.0
FREQ MHz

6664.06666.06668.06670.06672.06674.06676.06678.0
FREQ MHz

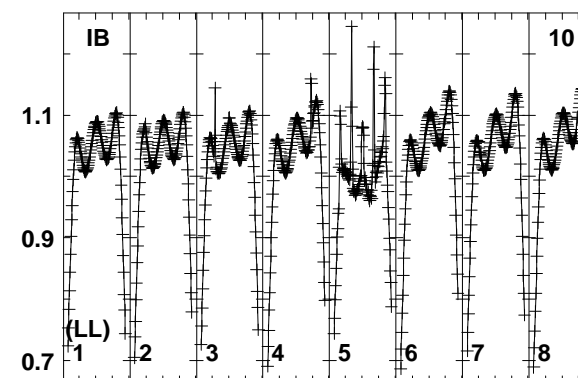
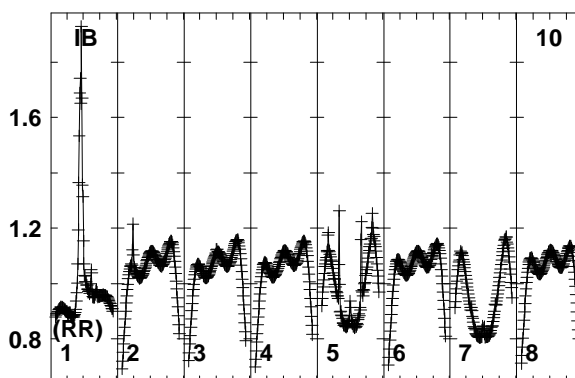
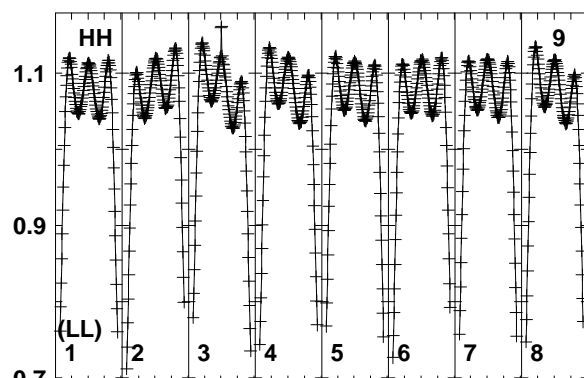
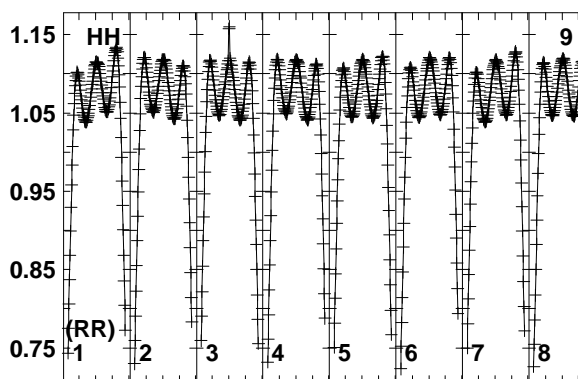
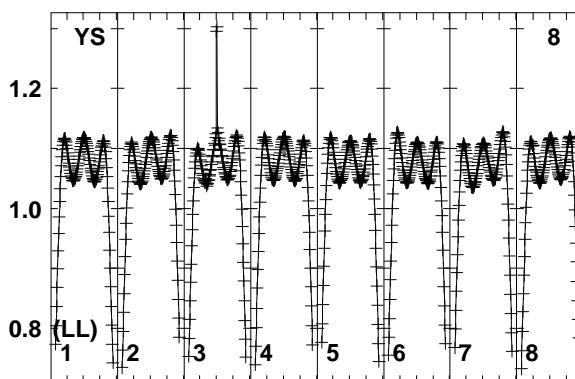
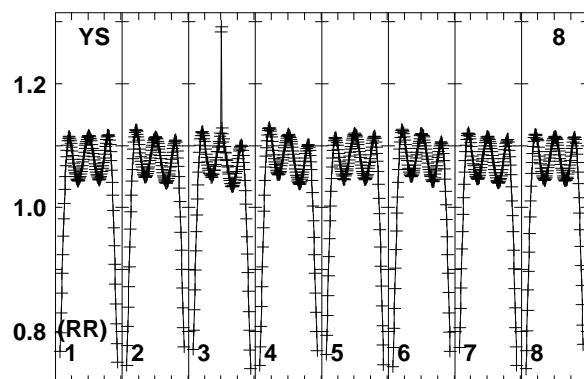
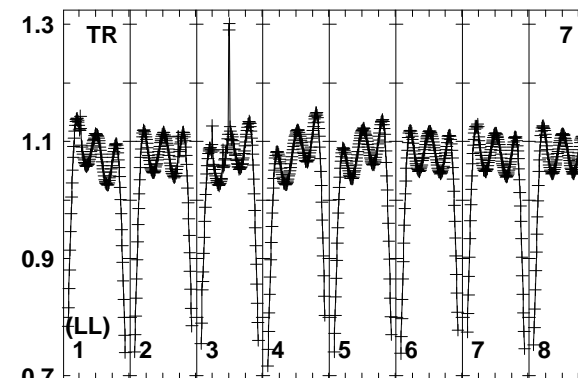
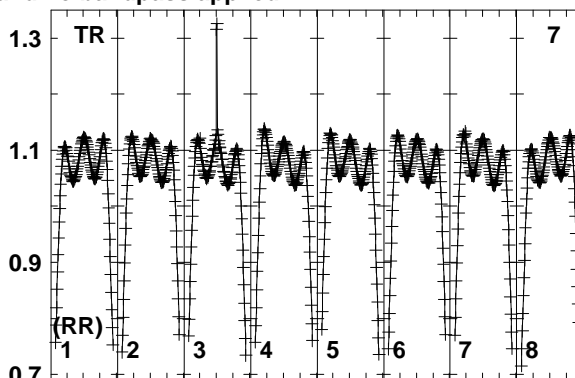
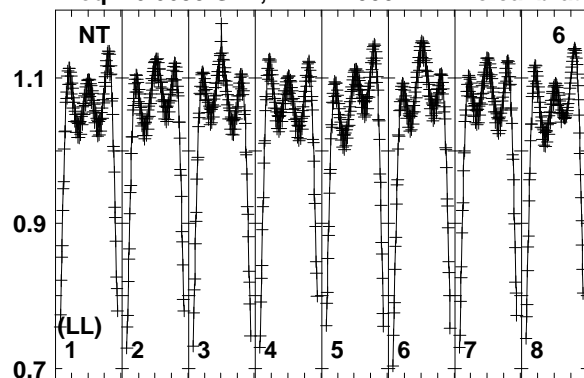
6664.06666.06668.06670.06672.06674.06676.06678.0
FREQ MHz

Lower frame: Real Jy
Total-power spectrum Antenna: WB (01)
Timerange: 00/09:31:12 to 00/09:33:10

Plot file version 218 created 24-OCT-2018 17:22:58

G25.65+1.05 EM117N 1.UVDATA.1

Freq = 6.6635 GHz, Bw = 2.000 MH No calibration applied and no bandpass applied



6664.06666.06668.06670.06672.06674.06676.06678.0
FREQ MHz

6664.06666.06668.06670.06672.06674.06676.06678.0
FREQ MHz

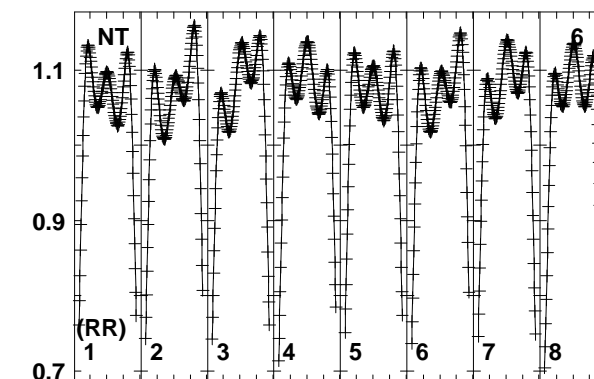
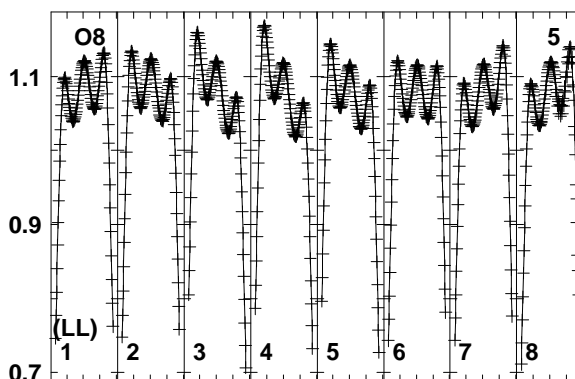
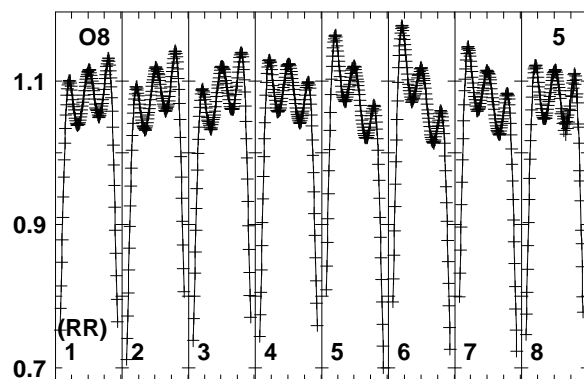
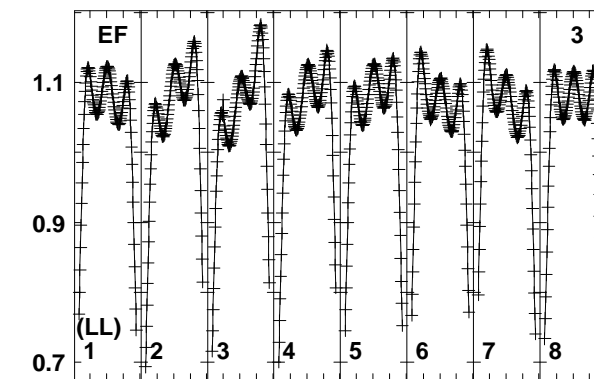
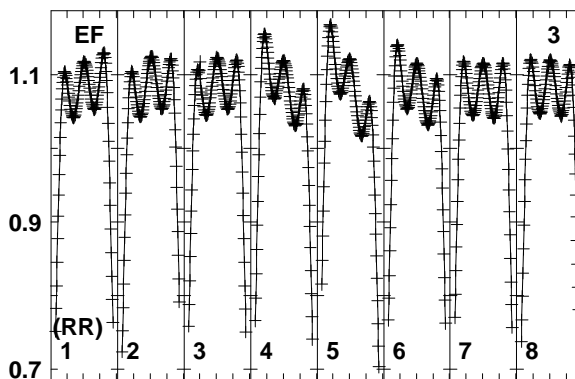
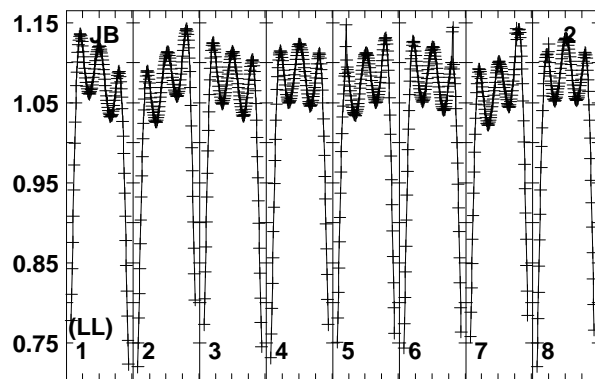
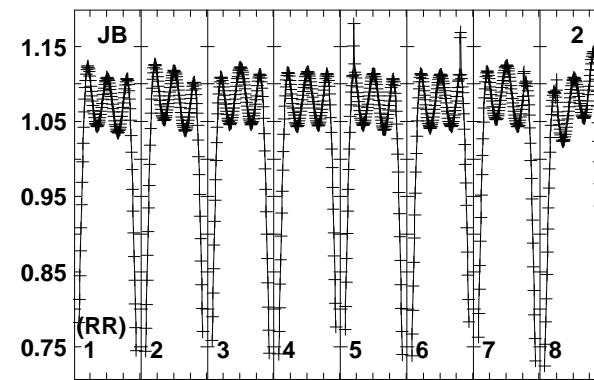
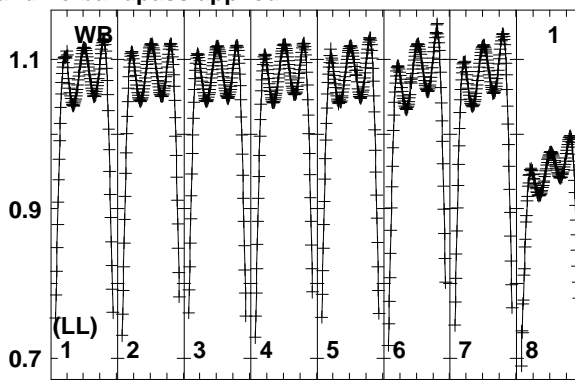
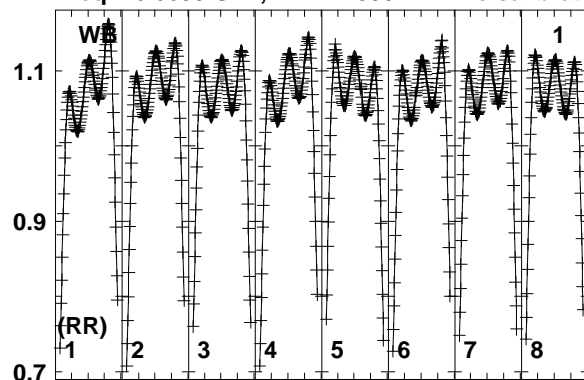
6664.06666.06668.06670.06672.06674.06676.06678.0
FREQ MHz

Lower frame: Real Jy
Total-power spectrum Antenna: NT (06)
Timerange: 00/09:31:12 to 00/09:33:10

Plot file version 219 created 24-OCT-2018 17:22:58

J1821-0502 EM117N 1.UVDATA.1

Freq = 6.6635 GHz, Bw = 2.000 MH No calibration applied and no bandpass applied



6664.06666.06668.06670.06672.06674.06676.06678.0
FREQ MHz

6664.06666.06668.06670.06672.06674.06676.06678.0
FREQ MHz

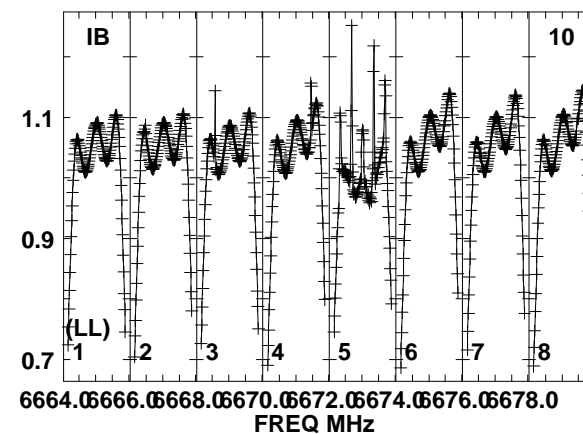
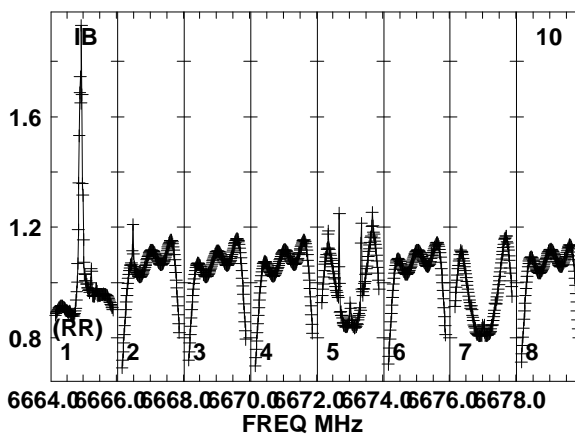
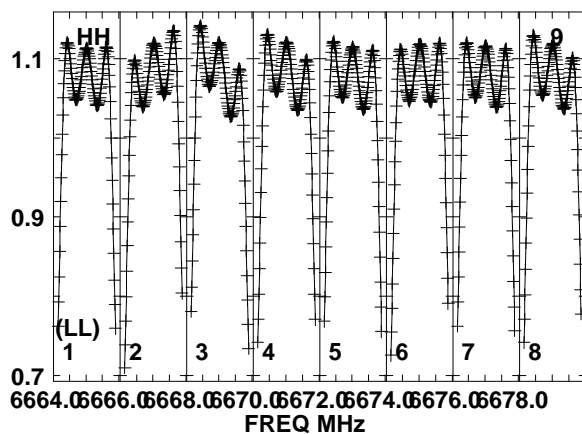
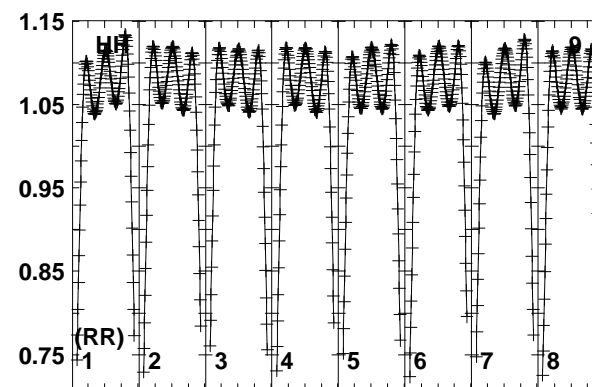
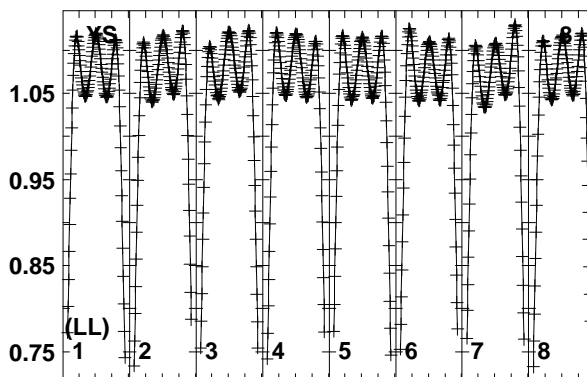
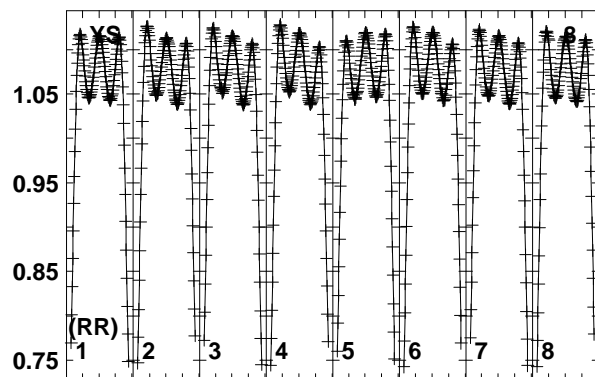
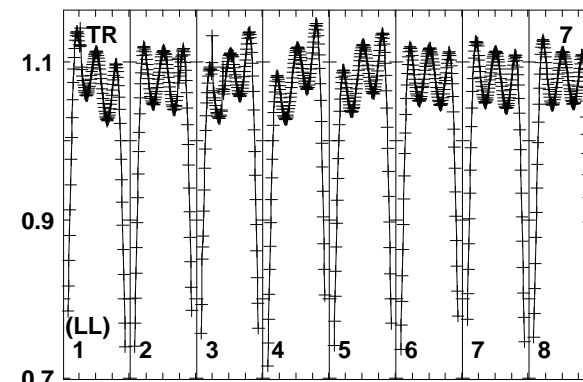
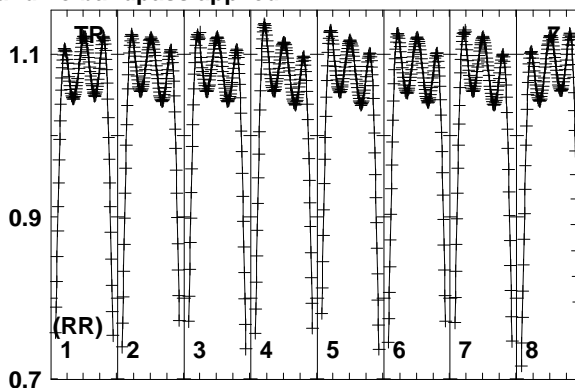
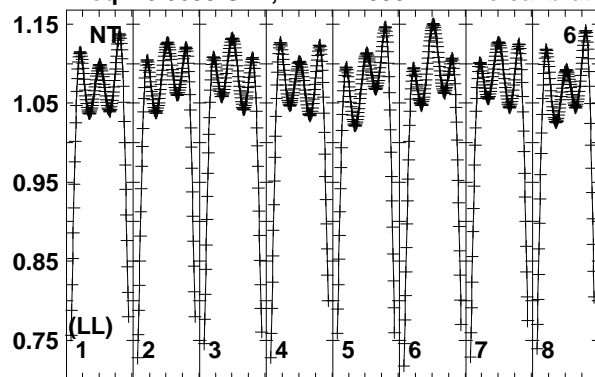
6664.06666.06668.06670.06672.06674.06676.06678.0
FREQ MHz

Lower frame: Real Jy
Total-power spectrum Antenna: WB (01)
Timerange: 00/09:33:12 to 00/09:36:10

Plot file version 220 created 24-OCT-2018 17:22:58

J1821-0502 EM117N 1.UVDATA.1

Freq = 6.6635 GHz, Bw = 2.000 MH No calibration applied and no bandpass applied

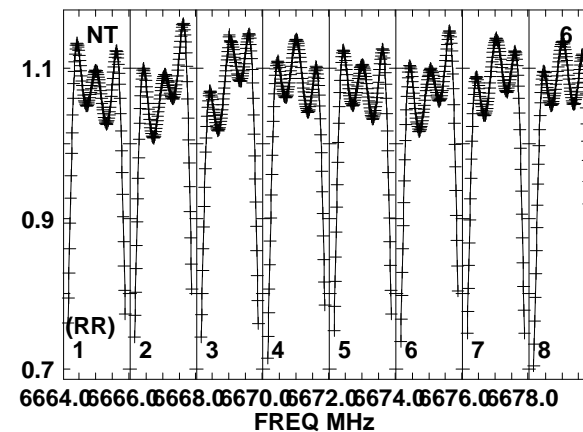
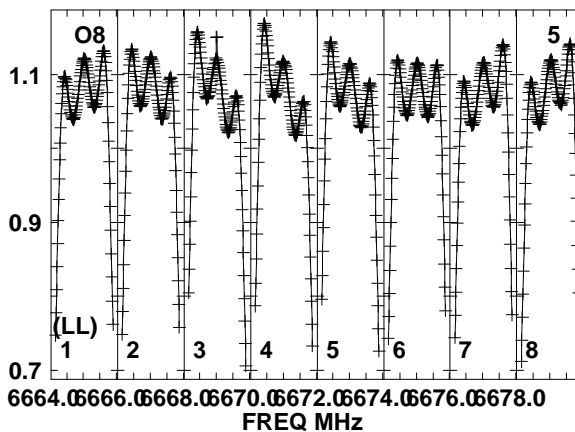
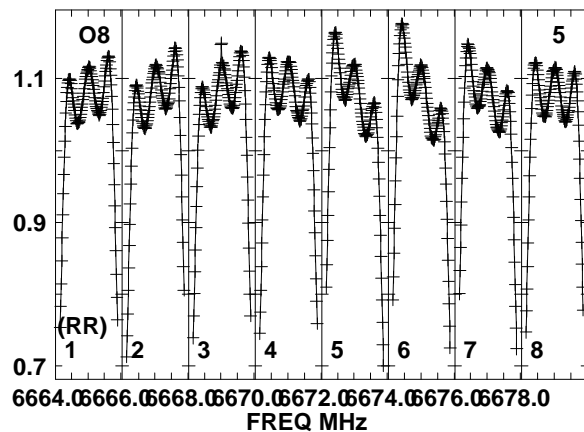
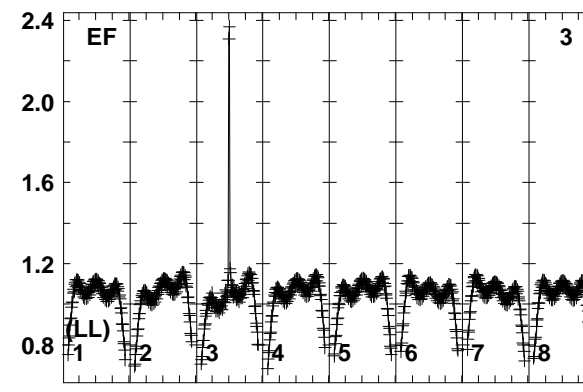
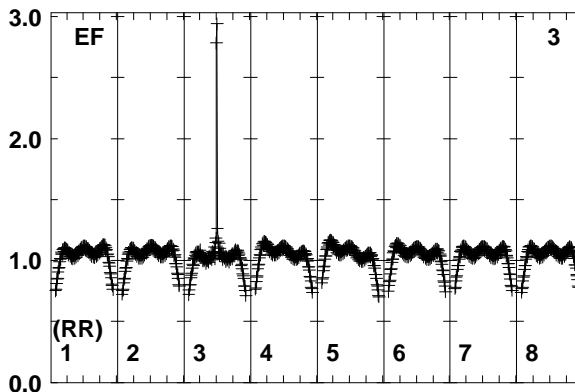
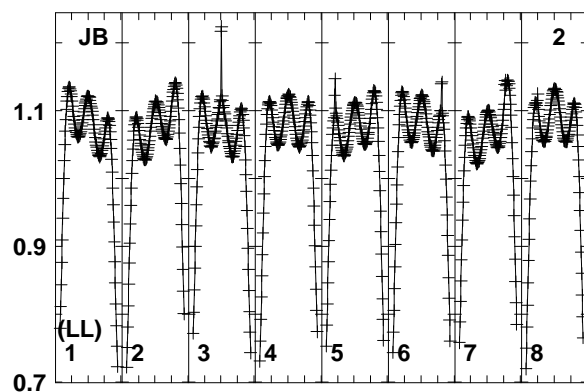
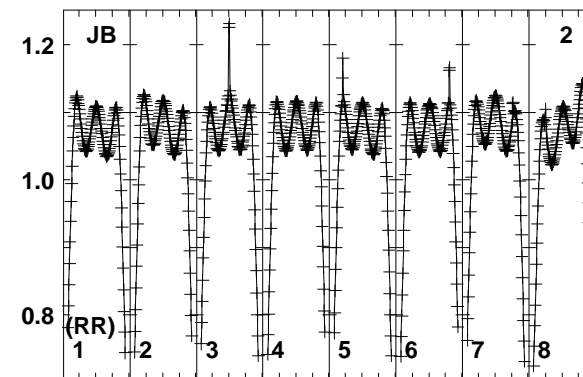
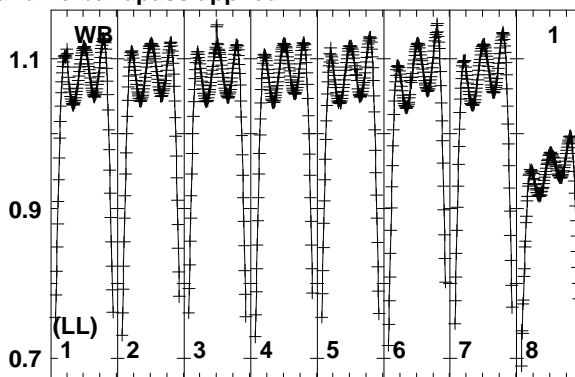
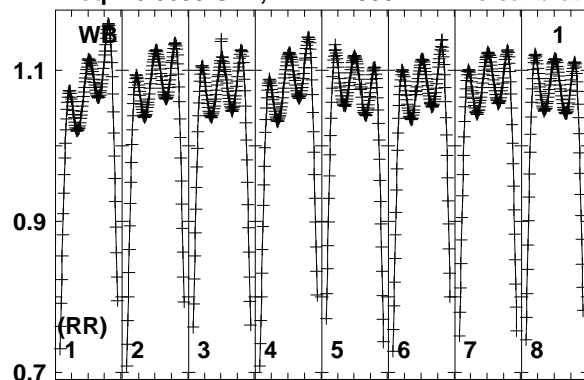


Lower frame: Real Jy
Total-power spectrum Antenna: NT (06)
Timerange: 00/09:33:12 to 00/09:36:10

Plot file version 221 created 24-OCT-2018 17:22:59

G25.65+1.05 EM117N 1.UVDATA.1

Freq = 6.6635 GHz, Bw = 2.000 MH No calibration applied and no bandpass applied

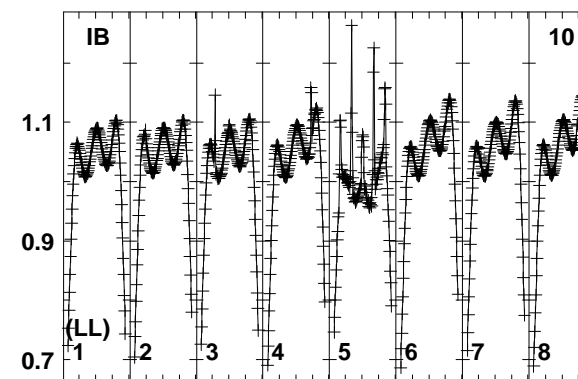
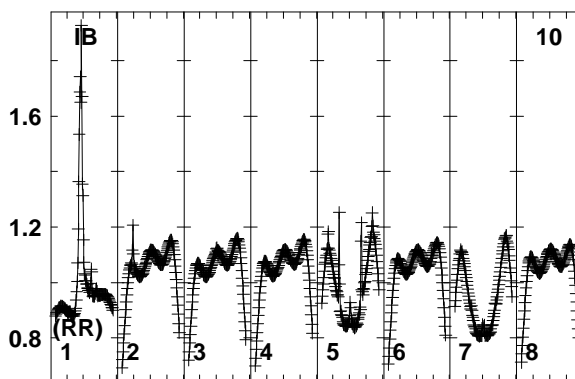
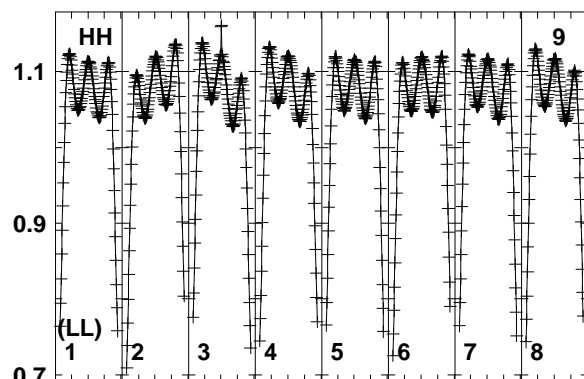
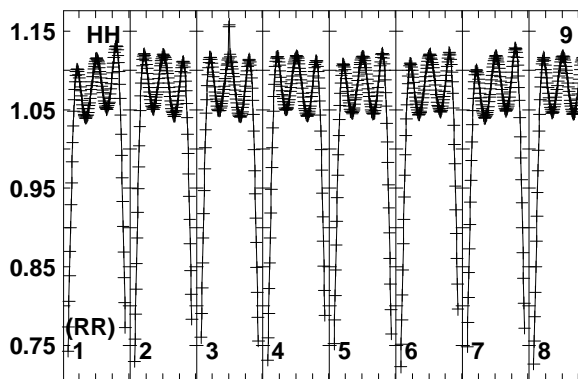
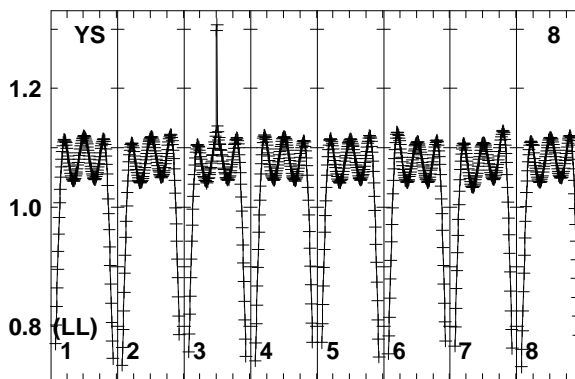
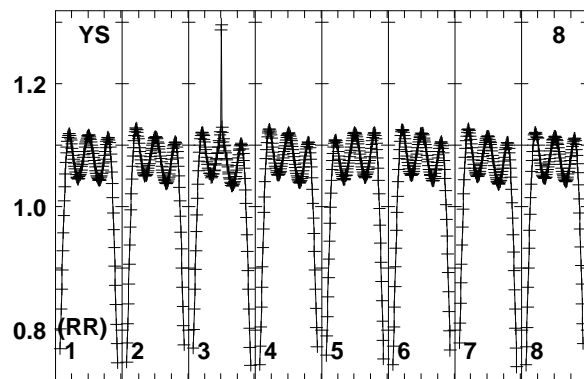
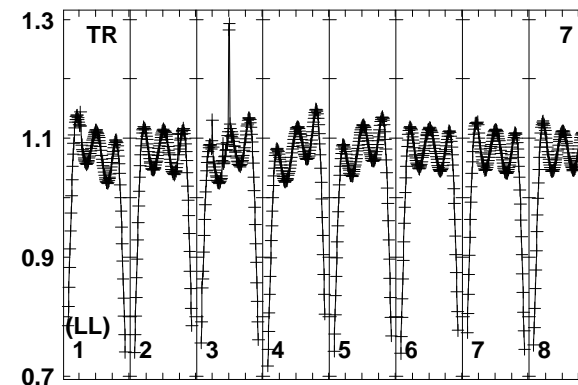
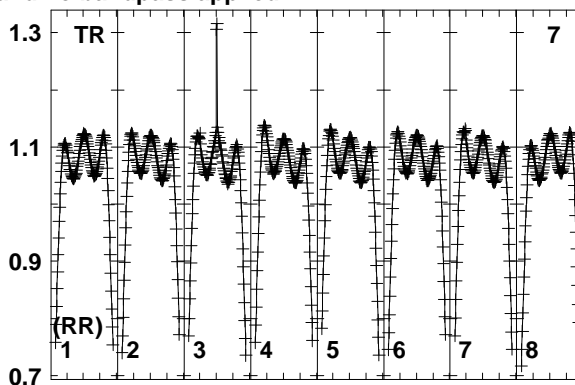
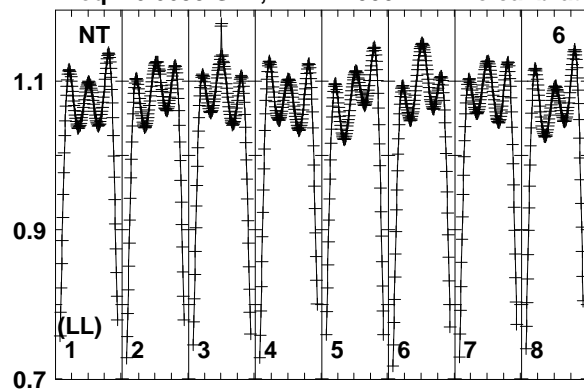


Lower frame: Real Jy
Total-power spectrum Antenna: WB (01)
Timerange: 00/09:36:12 to 00/09:38:10

Plot file version 222 created 24-OCT-2018 17:22:59

G25.65+1.05 EM117N 1.UVDATA.1

Freq = 6.6635 GHz, Bw = 2.000 MH No calibration applied and no bandpass applied



6664.06666.06668.06670.06672.06674.06676.06678.0

FREQ MHz

6664.06666.06668.06670.06672.06674.06676.06678.0

FREQ MHz

6664.06666.06668.06670.06672.06674.06676.06678.0

FREQ MHz

Lower frame: Real Jy

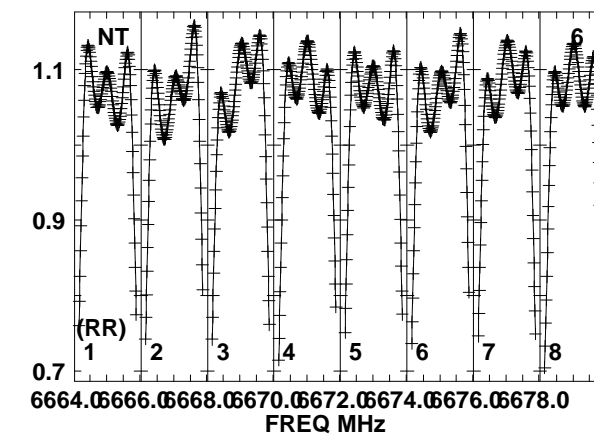
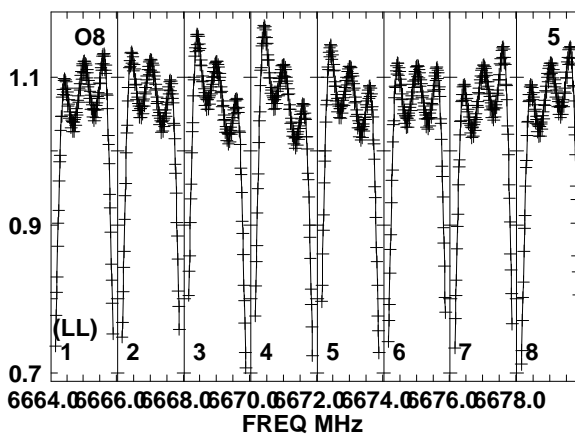
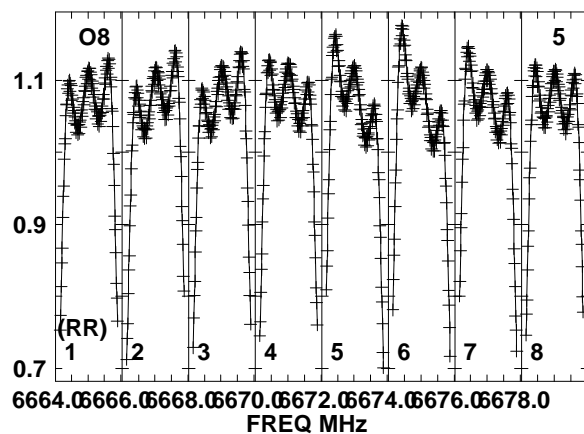
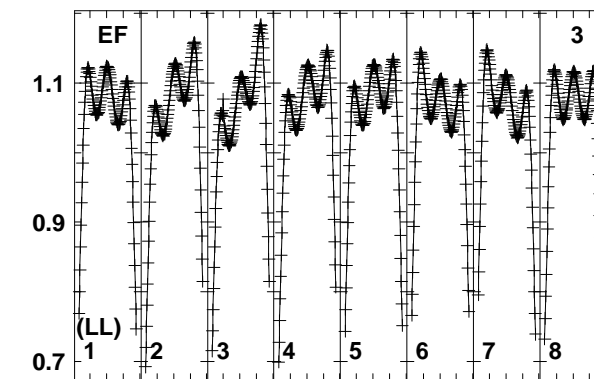
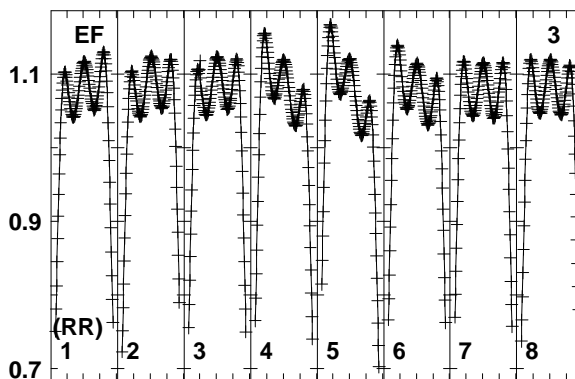
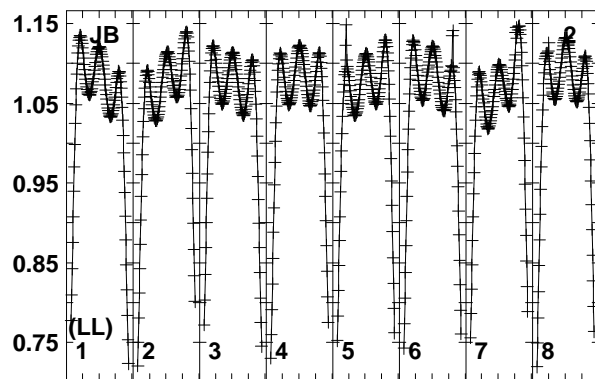
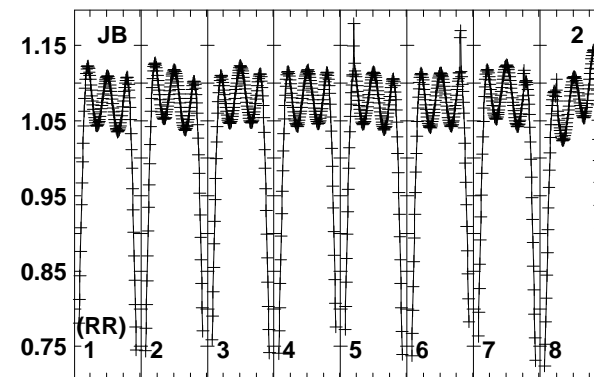
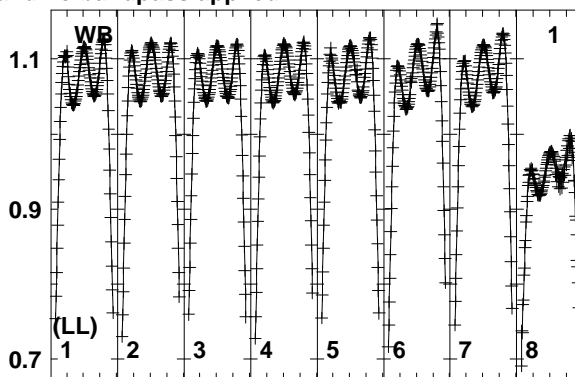
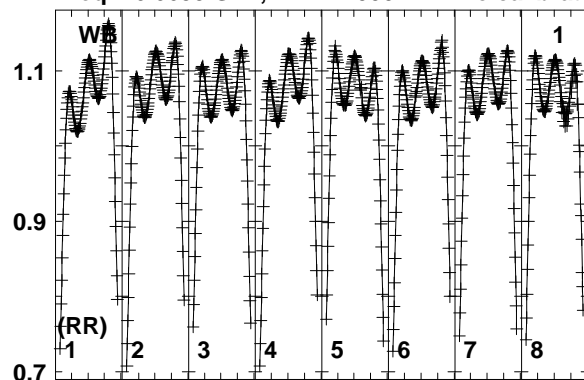
Total-power spectrum Antenna: NT (06)

Timerange: 00/09:36:12 to 00/09:38:10

Plot file version 223 created 24-OCT-2018 17:22:59

J1821-0502 EM117N 1.UVDATA.1

Freq = 6.6635 GHz, Bw = 2.000 MH No calibration applied and no bandpass applied

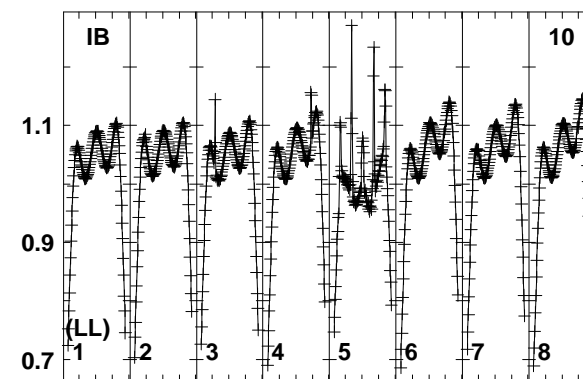
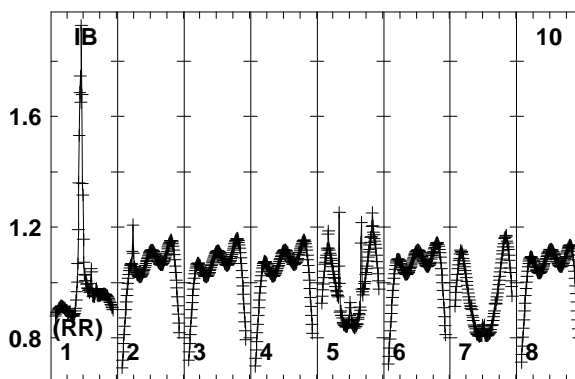
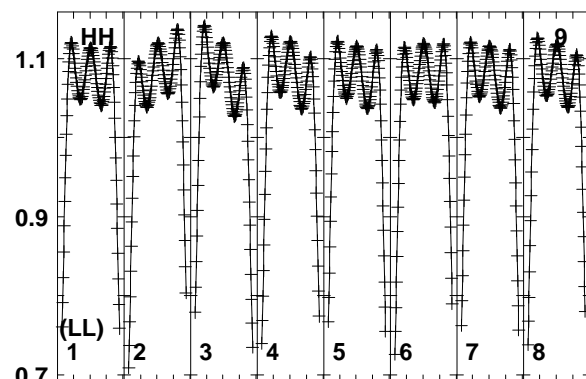
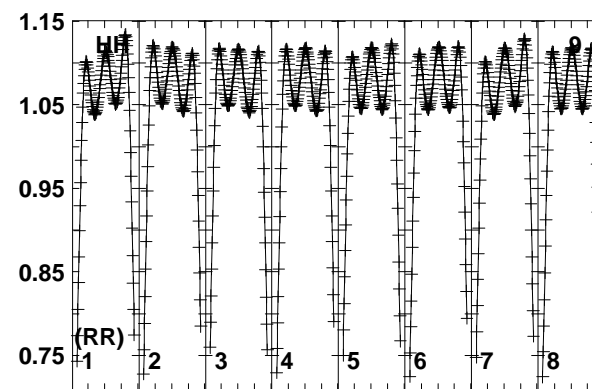
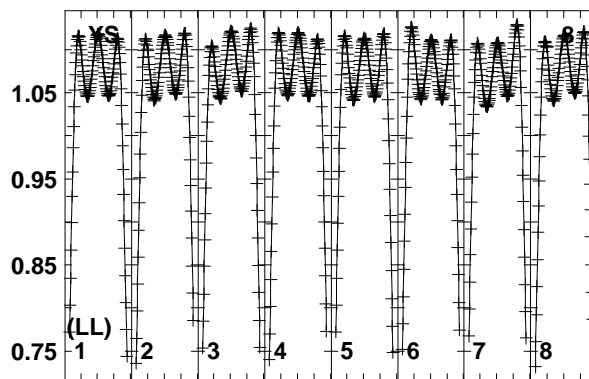
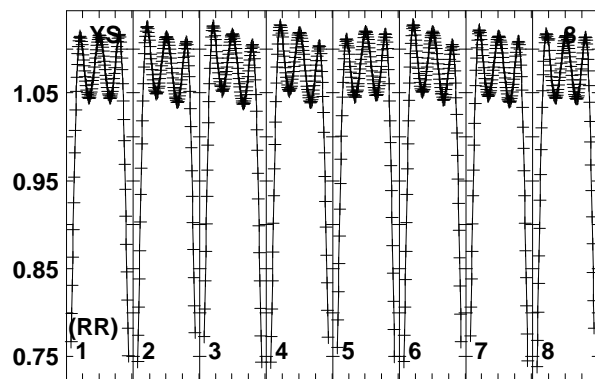
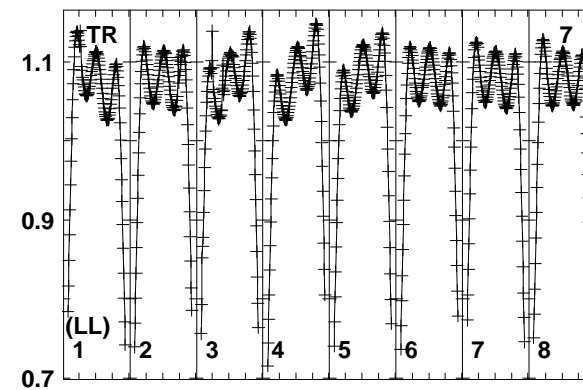
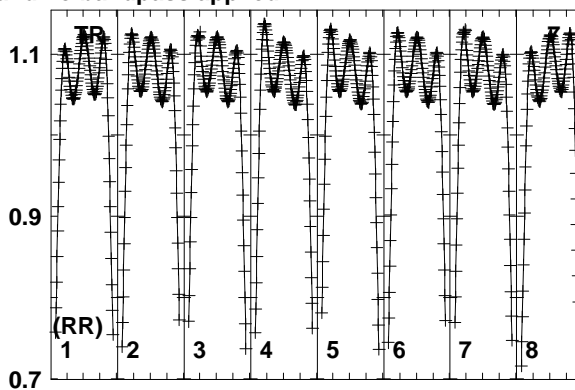
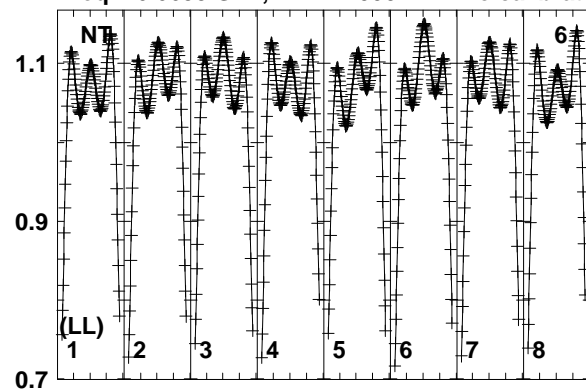


Lower frame: Real Jy
Total-power spectrum Antenna: WB (01)
Timerange: 00/09:38:12 to 00/09:41:10

Plot file version 224 created 24-OCT-2018 17:22:59

J1821-0502 EM117N 1.UVDATA.1

Freq = 6.6635 GHz, Bw = 2.000 MH No calibration applied and no bandpass applied



6664.06666.06668.06670.06672.06674.06676.06678.0
FREQ MHz

6664.06666.06668.06670.06672.06674.06676.06678.0
FREQ MHz

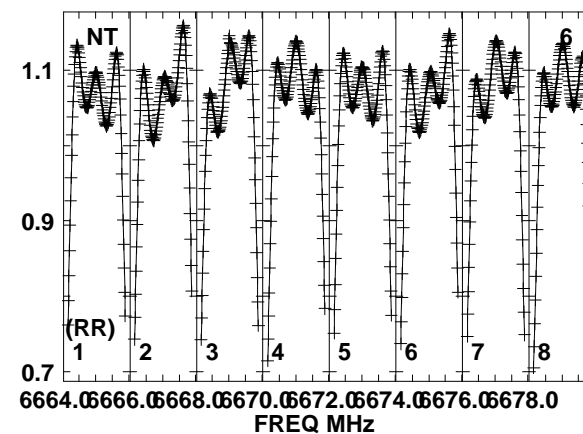
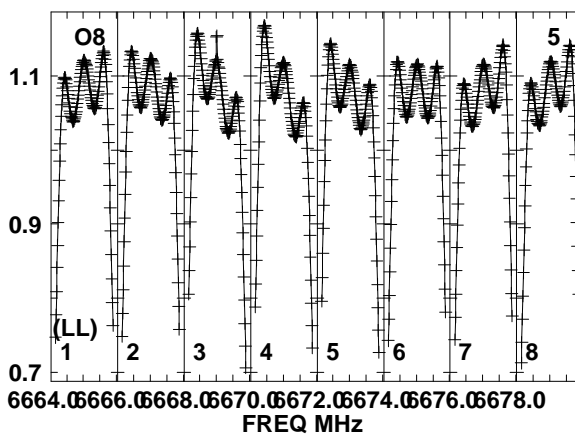
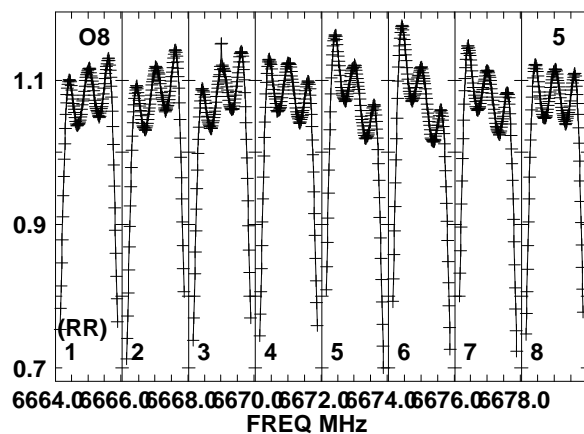
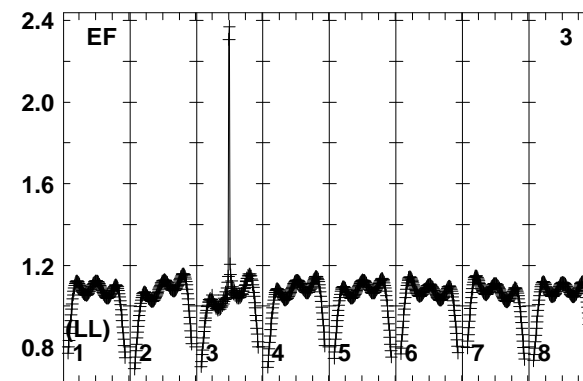
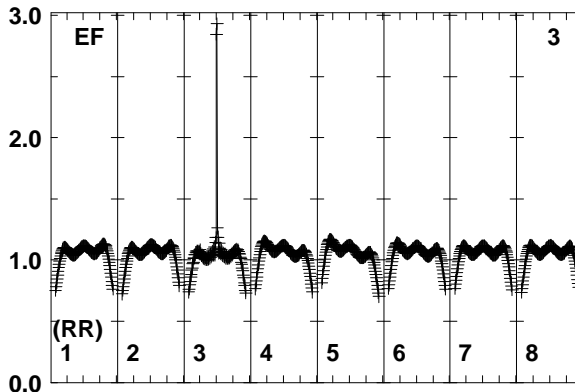
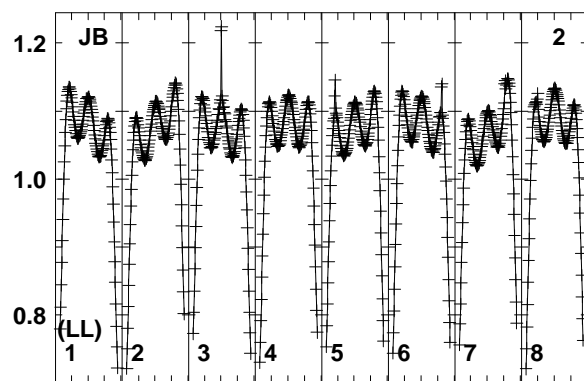
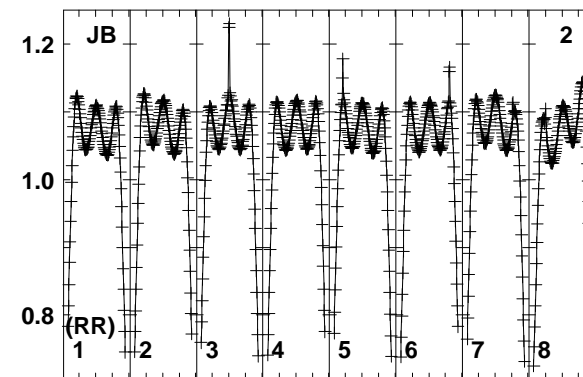
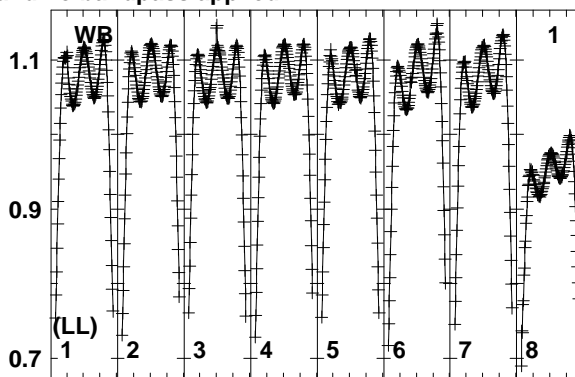
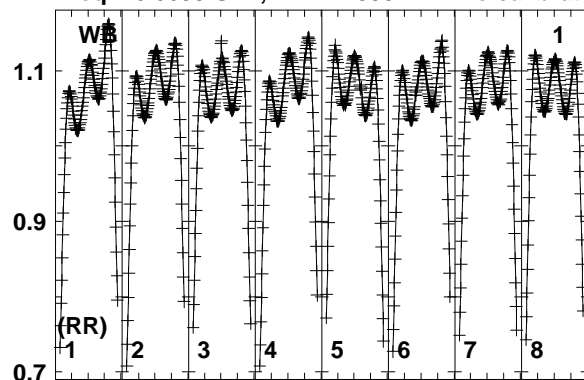
6664.06666.06668.06670.06672.06674.06676.06678.0
FREQ MHz

Lower frame: Real Jy
Total-power spectrum Antenna: NT (06)
Timerange: 00/09:38:12 to 00/09:41:10

Plot file version 225 created 24-OCT-2018 17:23:00

G25.65+1.05 EM117N 1.UVDATA.1

Freq = 6.6635 GHz, Bw = 2.000 MH No calibration applied and no bandpass applied

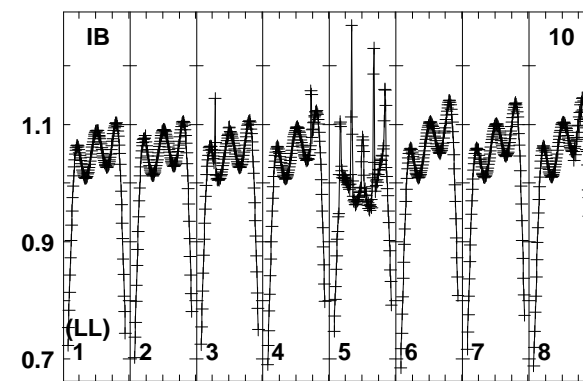
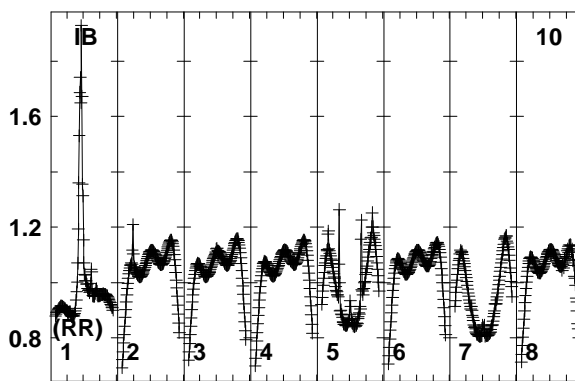
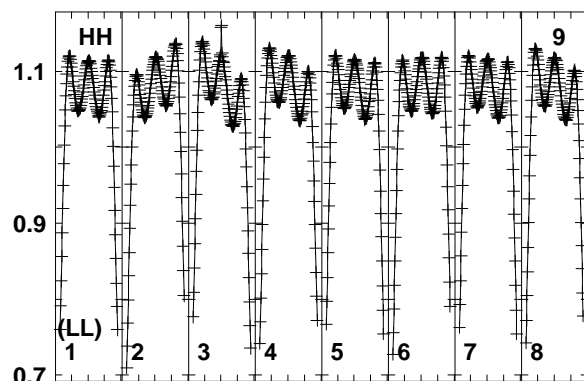
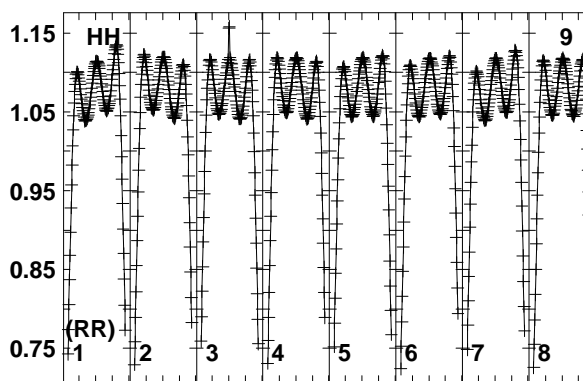
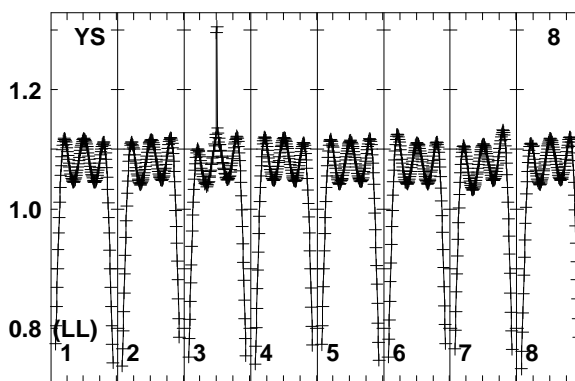
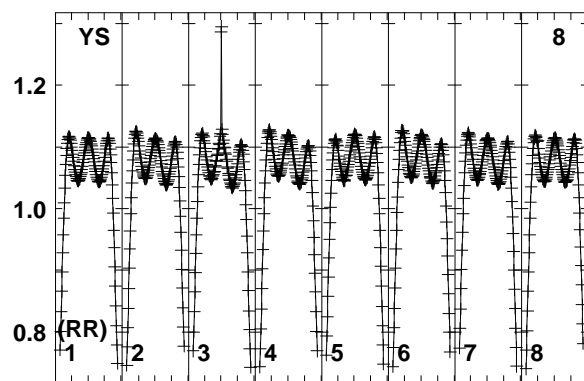
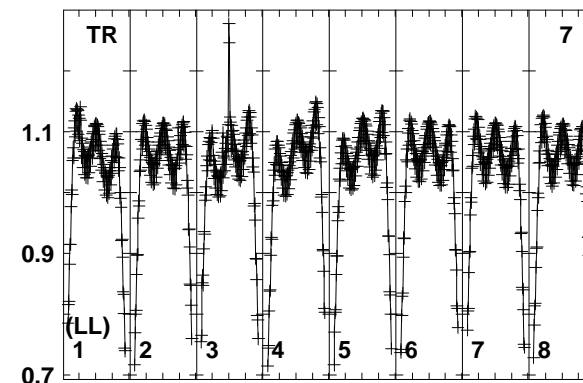
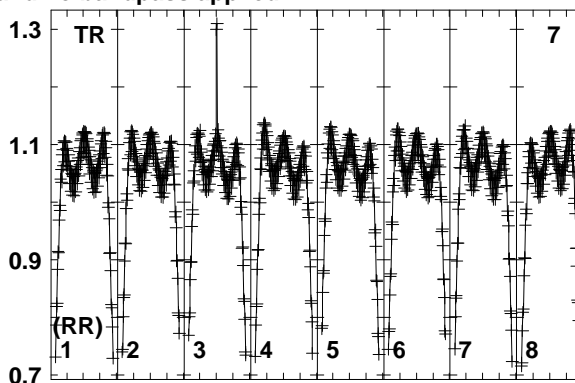
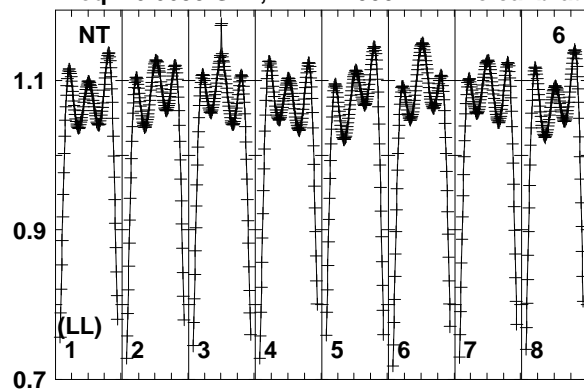


Lower frame: Real Jy
Total-power spectrum Antenna: WB (01)
Timerange: 00/09:41:12 to 00/09:43:10

Plot file version 226 created 24-OCT-2018 17:23:00

G25.65+1.05 EM117N 1.UVDATA.1

Freq = 6.6635 GHz, Bw = 2.000 MH No calibration applied and no bandpass applied



6664.06666.06668.06670.06672.06674.06676.06678.0
FREQ MHz

6664.06666.06668.06670.06672.06674.06676.06678.0
FREQ MHz

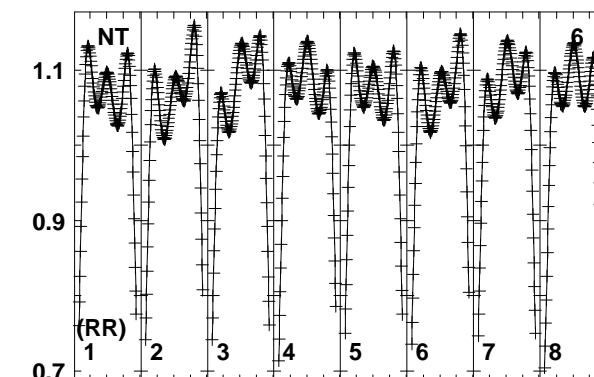
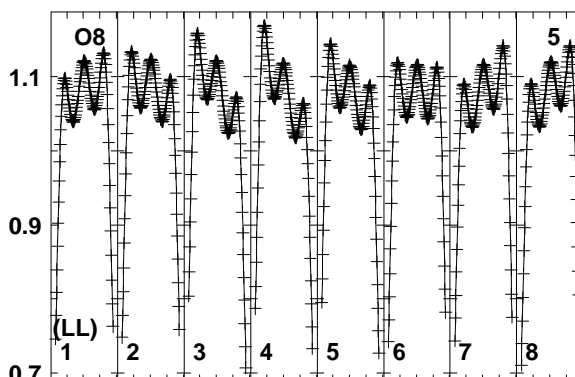
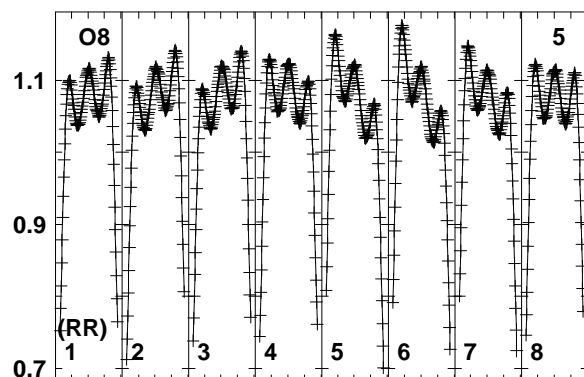
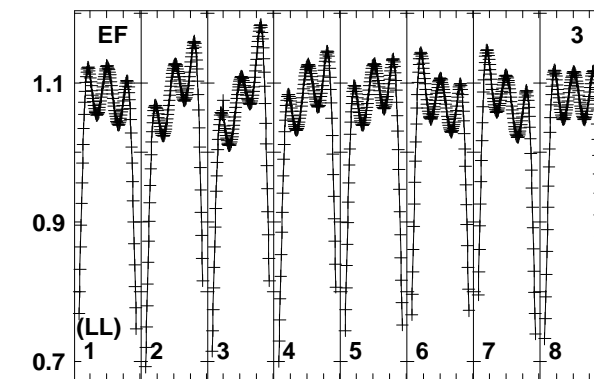
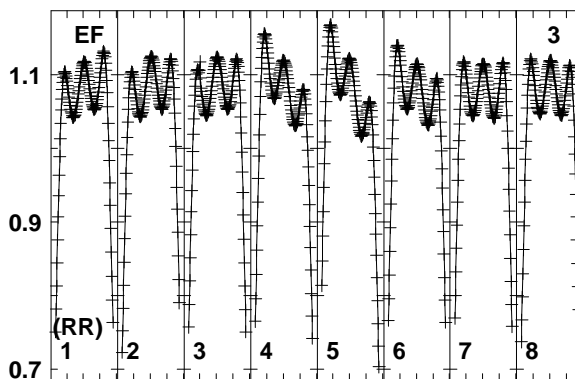
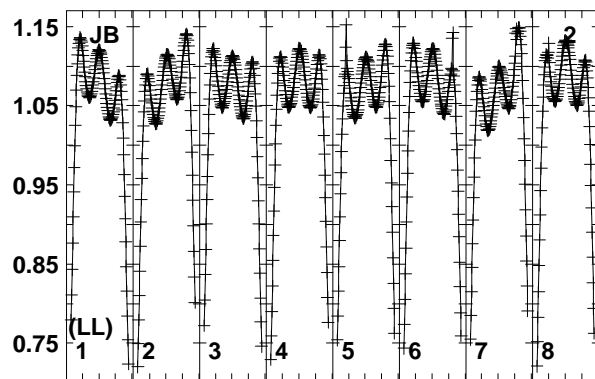
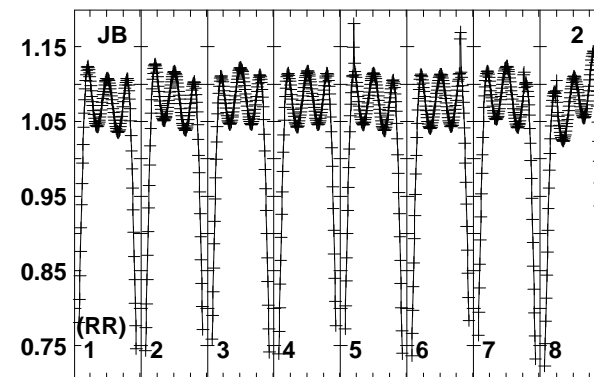
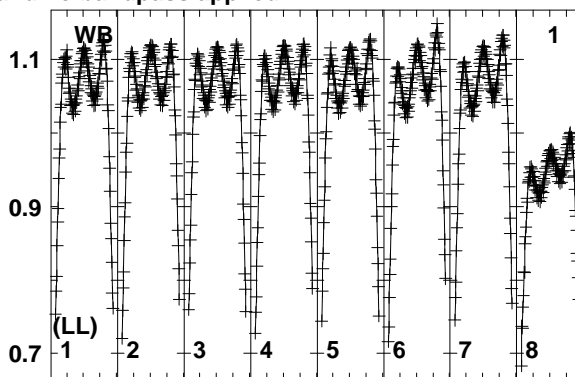
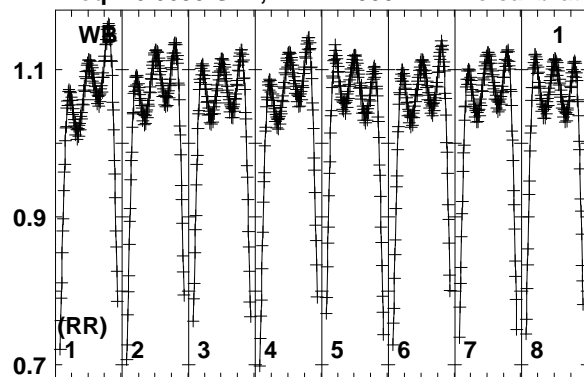
6664.06666.06668.06670.06672.06674.06676.06678.0
FREQ MHz

Lower frame: Real Jy
Total-power spectrum Antenna: NT (06)
Timerange: 00/09:41:12 to 00/09:43:10

Plot file version 227 created 24-OCT-2018 17:23:00

J1821-0502 EM117N 1.UVDATA.1

Freq = 6.6635 GHz, Bw = 2.000 MH No calibration applied and no bandpass applied



6664.06666.06668.06670.06672.06674.06676.06678.0
FREQ MHz

6664.06666.06668.06670.06672.06674.06676.06678.0
FREQ MHz

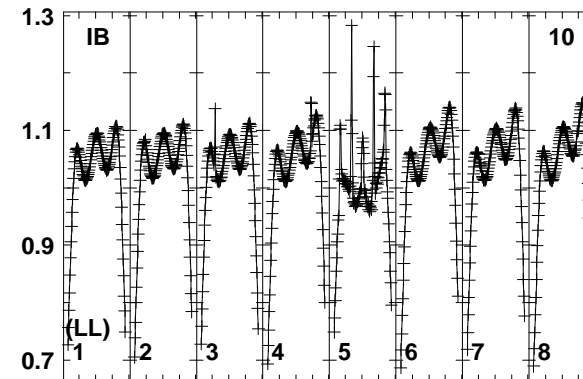
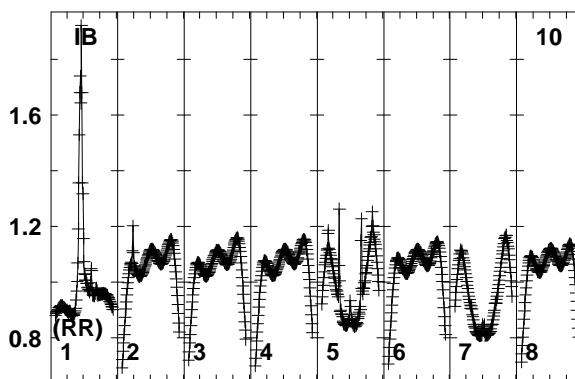
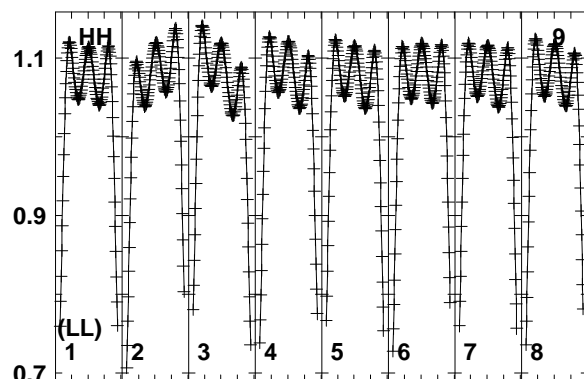
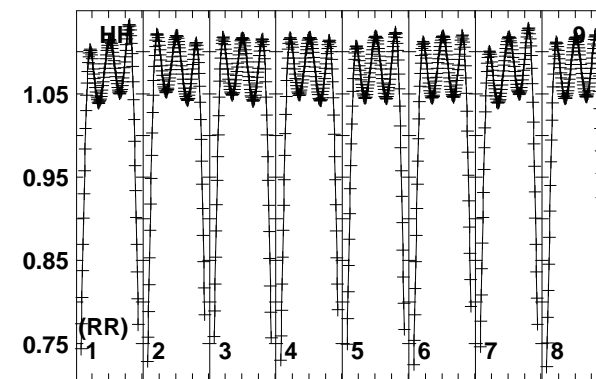
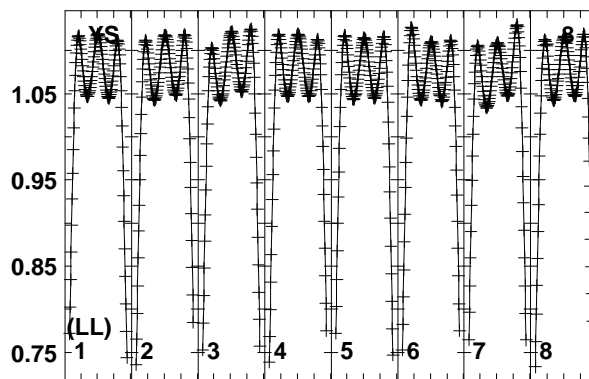
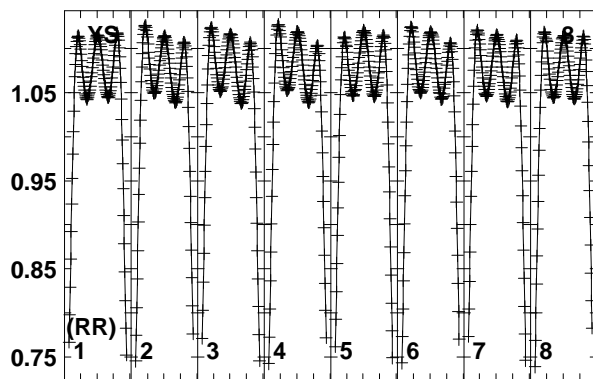
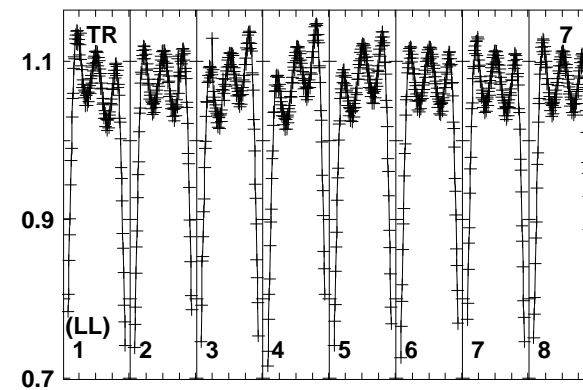
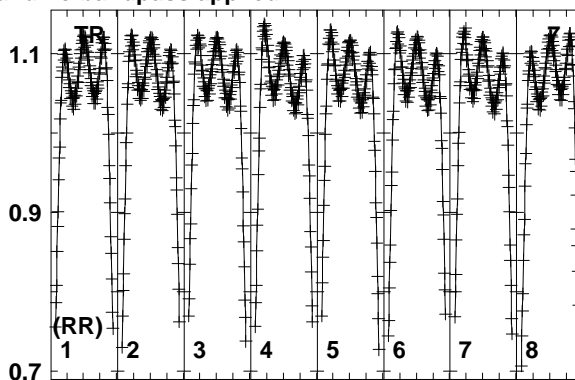
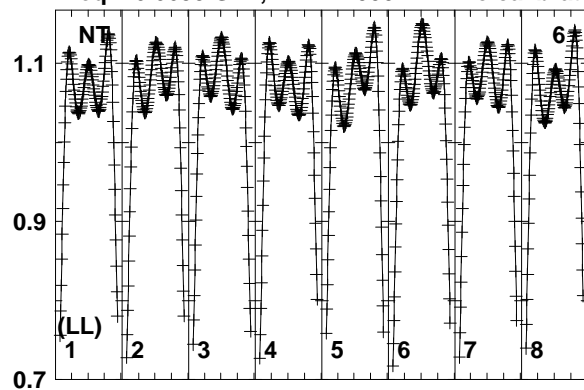
6664.06666.06668.06670.06672.06674.06676.06678.0
FREQ MHz

Lower frame: Real Jy
Total-power spectrum Antenna: WB (01)
Timerange: 00/09:43:57 to 00/09:46:45

Plot file version 228 created 24-OCT-2018 17:23:01

J1821-0502 EM117N 1.UVDATA.1

Freq = 6.6635 GHz, Bw = 2.000 MH No calibration applied and no bandpass applied



6664.06666.06668.06670.06672.06674.06676.06678.0
FREQ MHz

6664.06666.06668.06670.06672.06674.06676.06678.0
FREQ MHz

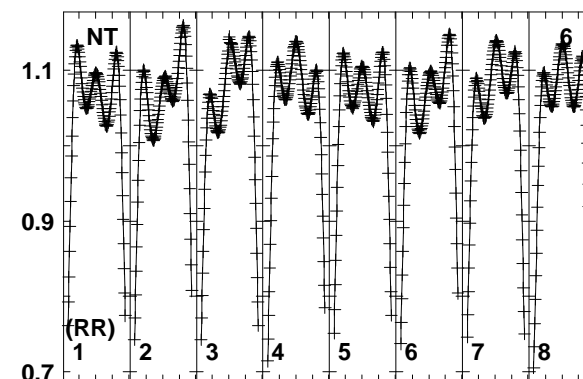
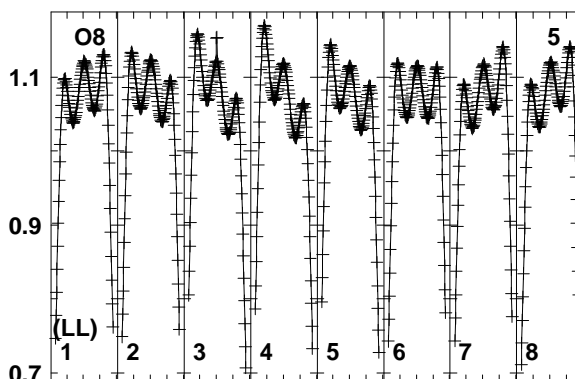
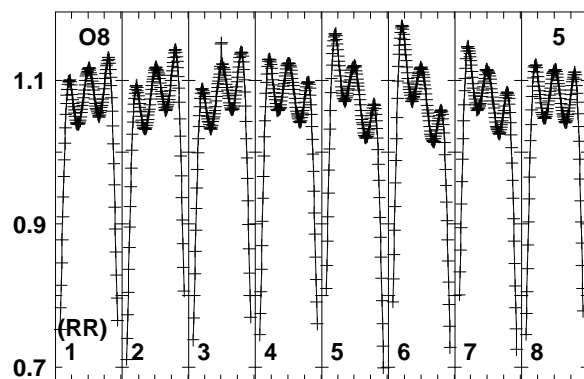
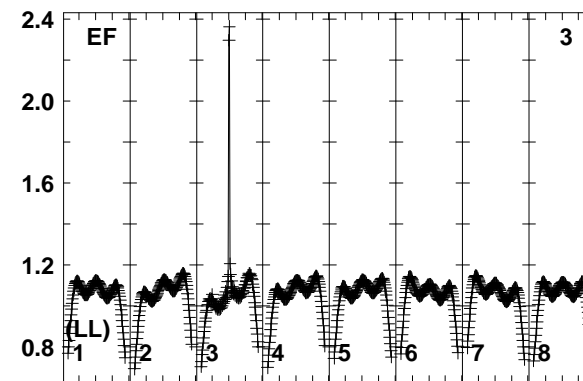
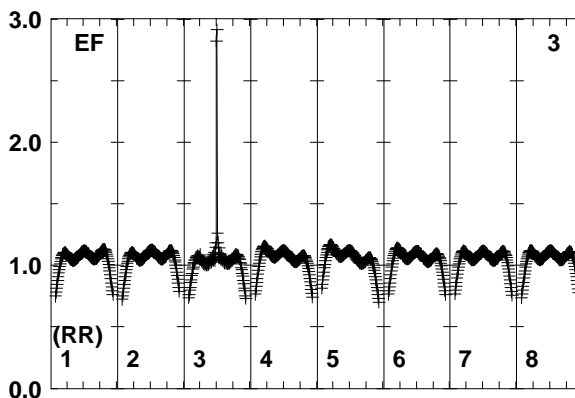
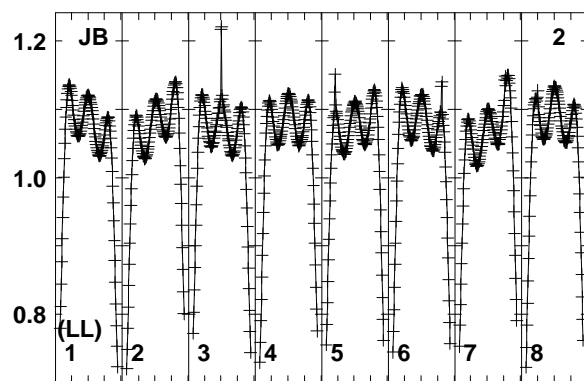
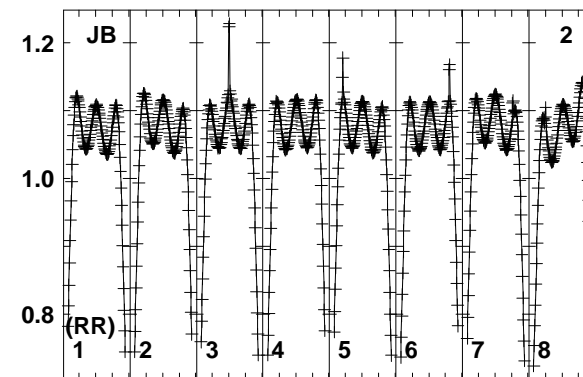
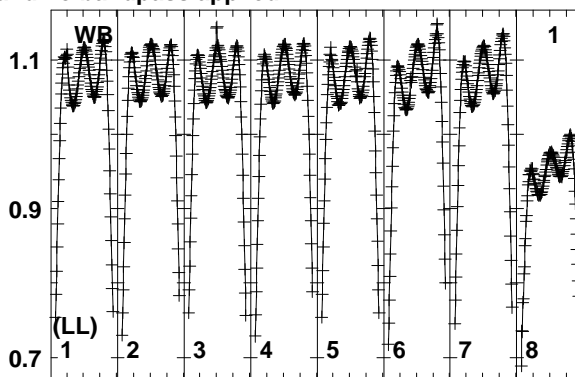
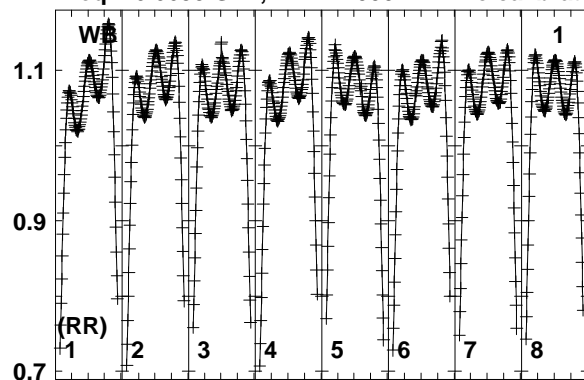
6664.06666.06668.06670.06672.06674.06676.06678.0
FREQ MHz

Lower frame: Real Jy
Total-power spectrum Antenna: NT (06)
Timerange: 00/09:43:57 to 00/09:46:45

Plot file version 229 created 24-OCT-2018 17:23:01

G25.65+1.05 EM117N 1.UVDATA.1

Freq = 6.6635 GHz, Bw = 2.000 MH No calibration applied and no bandpass applied



6664.06666.06668.06670.06672.06674.06676.06678.0
FREQ MHz

6664.06666.06668.06670.06672.06674.06676.06678.0
FREQ MHz

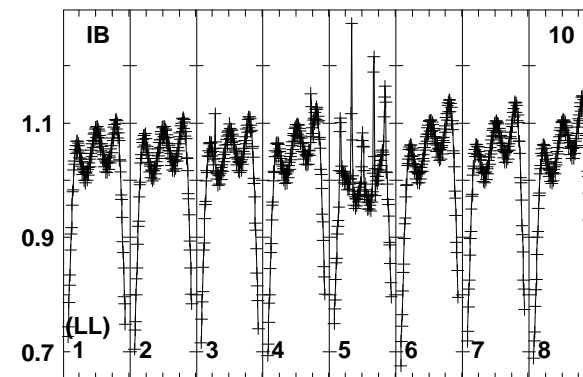
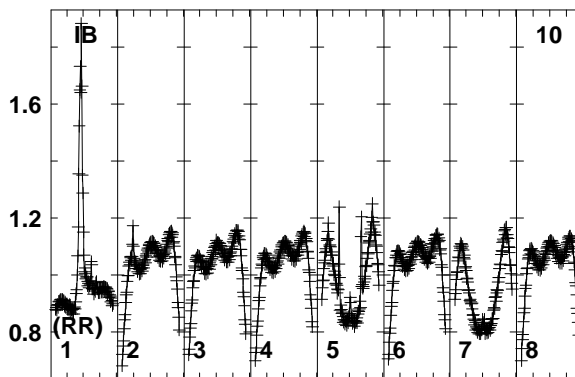
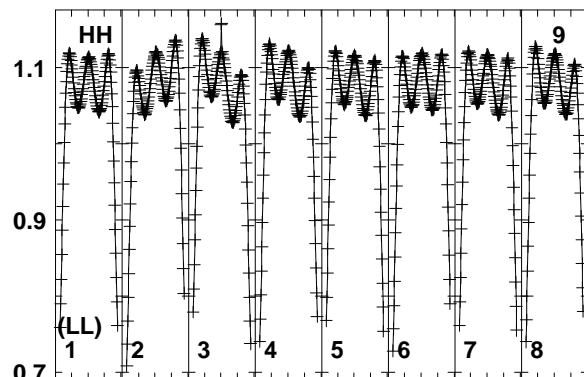
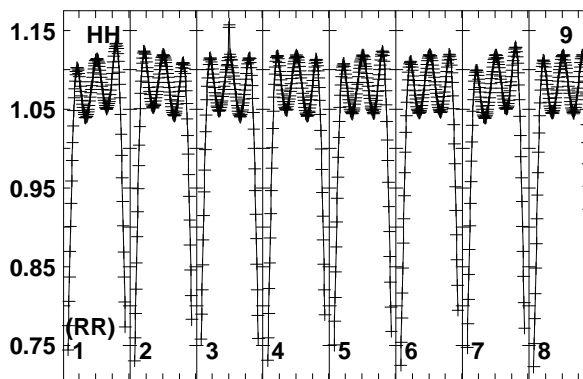
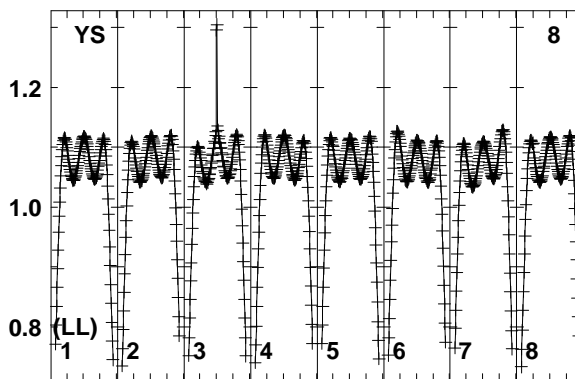
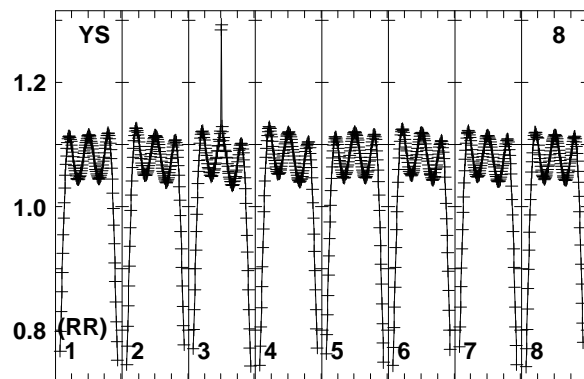
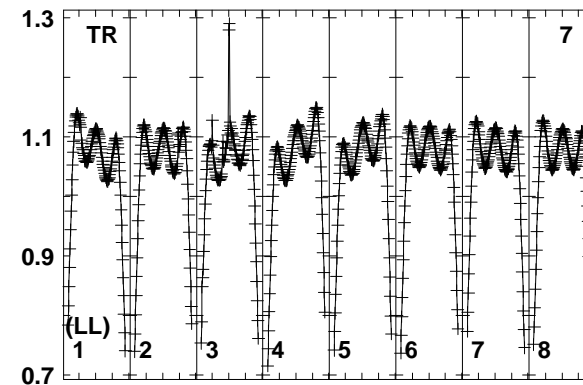
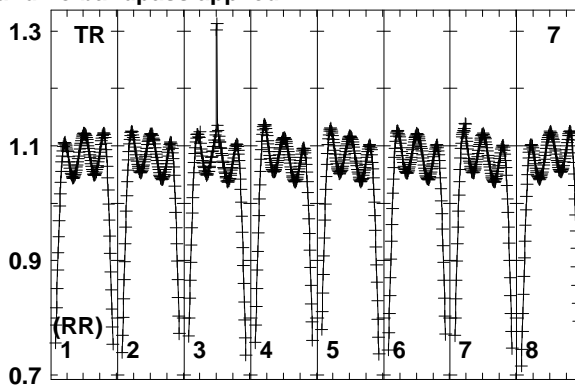
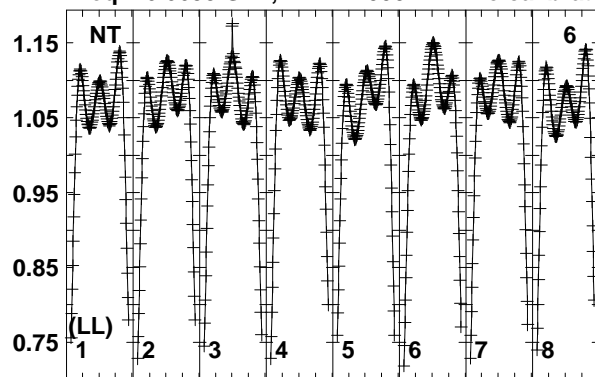
6664.06666.06668.06670.06672.06674.06676.06678.0
FREQ MHz

Lower frame: Real Jy
Total-power spectrum Antenna: WB (01)
Timerange: 00/09:46:47 to 00/09:48:45

Plot file version 230 created 24-OCT-2018 17:23:01

G25.65+1.05 EM117N 1.UVDATA.1

Freq = 6.6635 GHz, Bw = 2.000 MH No calibration applied and no bandpass applied



6664.06666.06668.06670.06672.06674.06676.06678.0
FREQ MHz

6664.06666.06668.06670.06672.06674.06676.06678.0
FREQ MHz

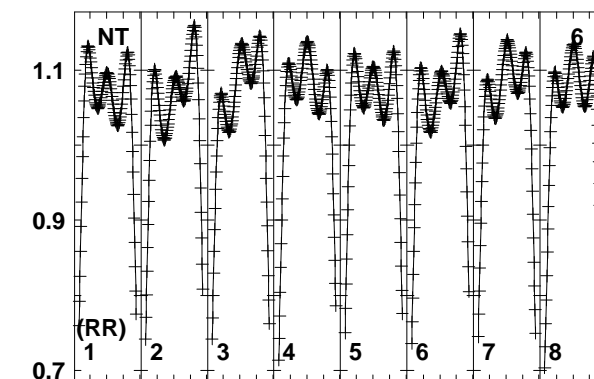
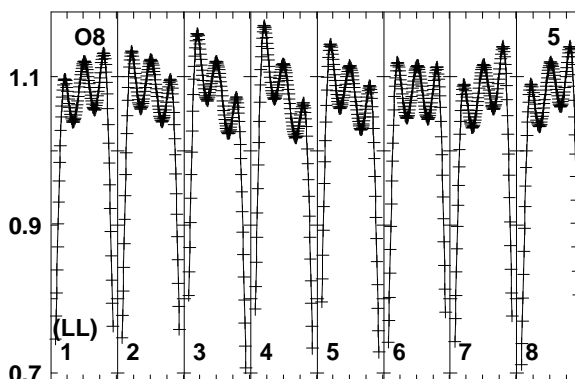
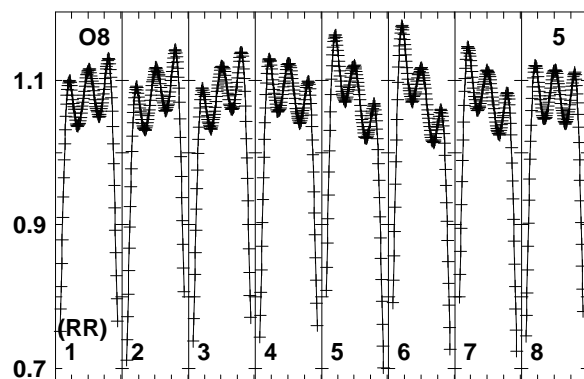
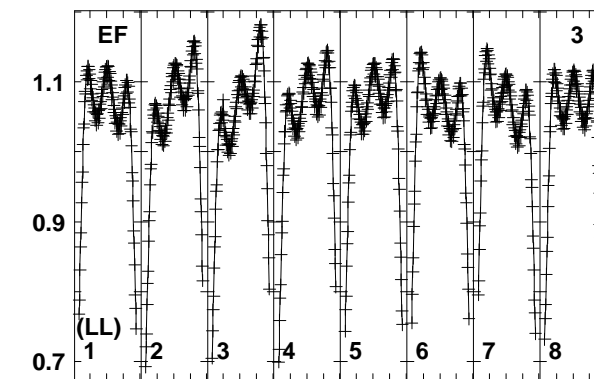
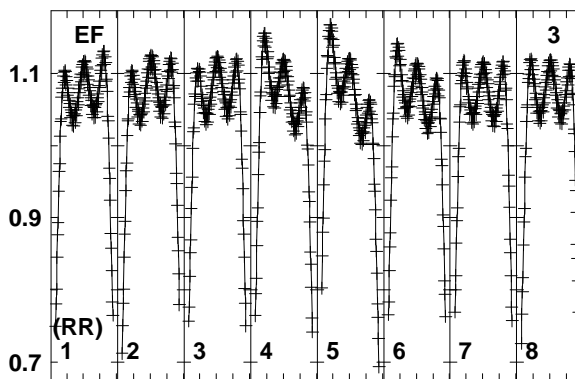
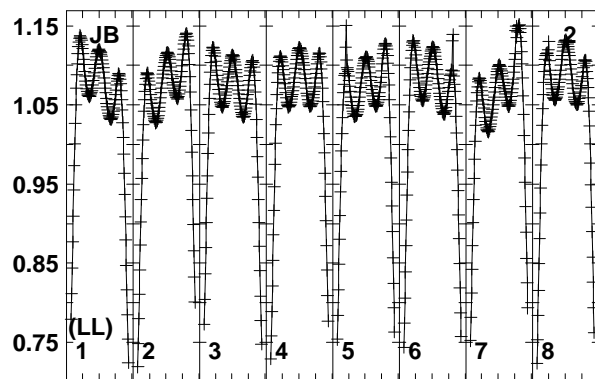
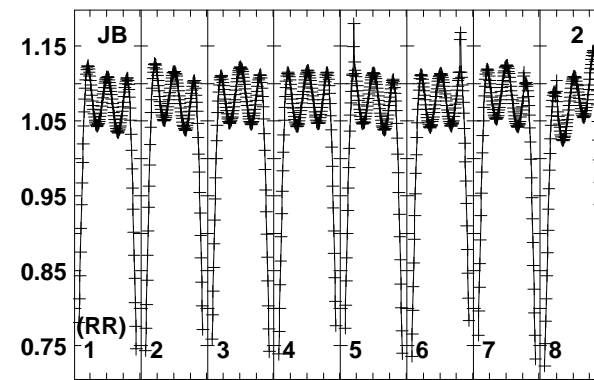
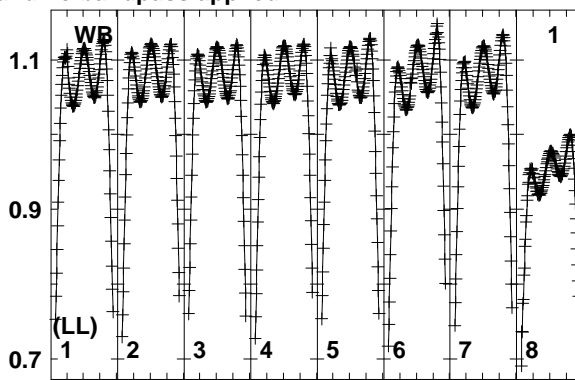
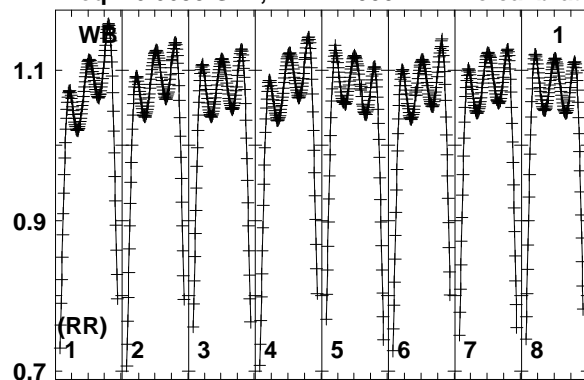
6664.06666.06668.06670.06672.06674.06676.06678.0
FREQ MHz

Lower frame: Real Jy
Total-power spectrum Antenna: NT (06)
Timerange: 00/09:46:47 to 00/09:48:45

Plot file version 231 created 24-OCT-2018 17:23:02

J1821-0502 EM117N 1.UVDATA.1

Freq = 6.6635 GHz, Bw = 2.000 MH No calibration applied and no bandpass applied



6664.06666.06668.06670.06672.06674.06676.06678.0
FREQ MHz

6664.06666.06668.06670.06672.06674.06676.06678.0
FREQ MHz

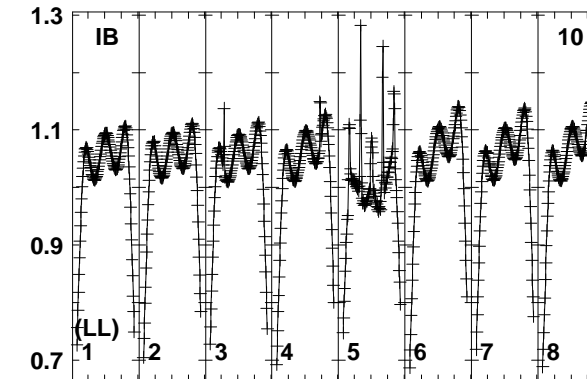
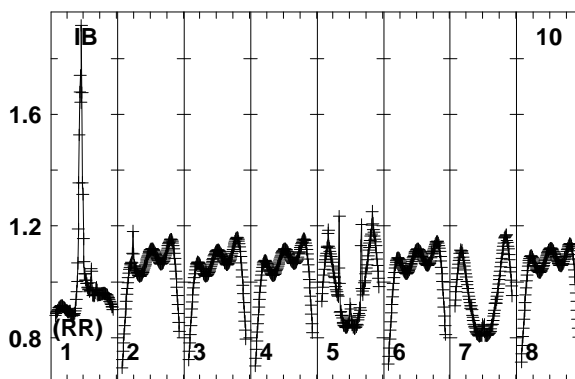
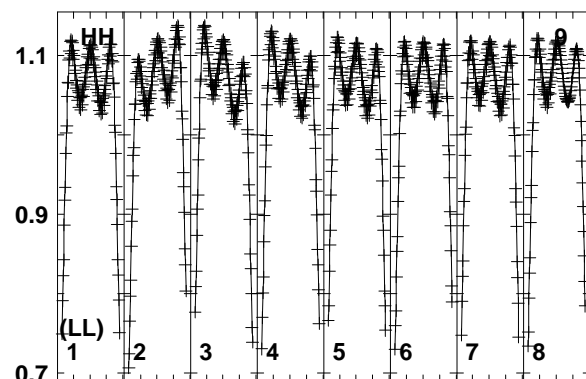
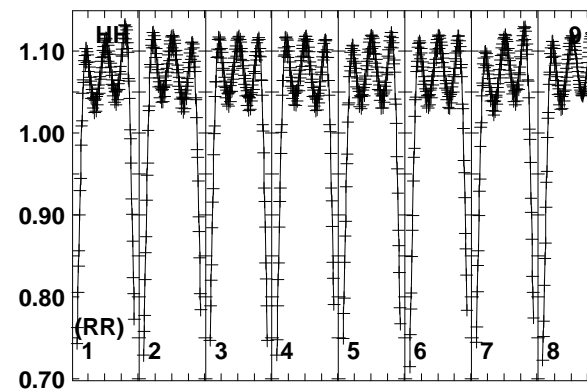
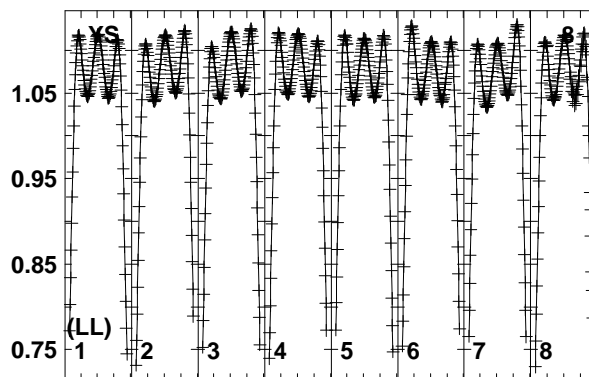
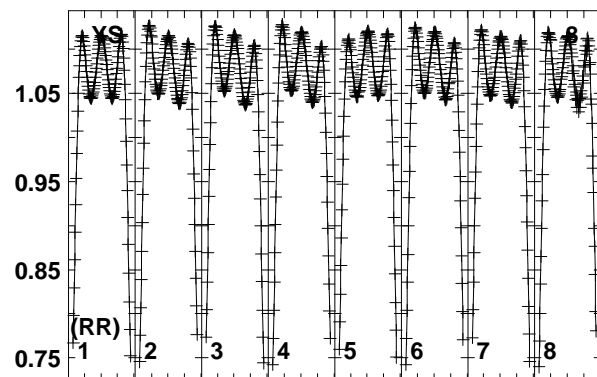
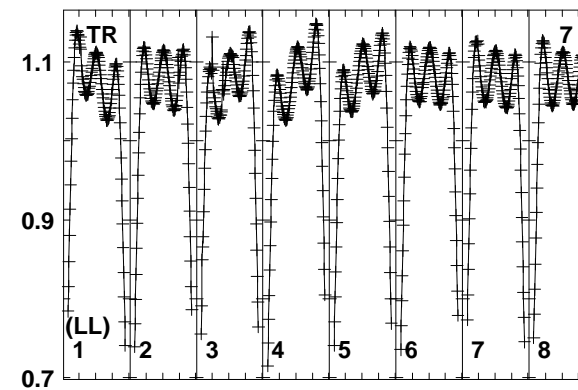
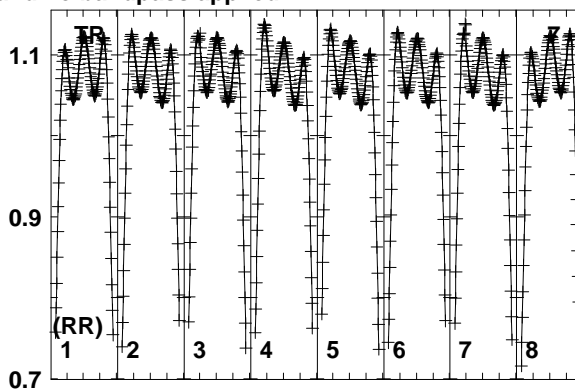
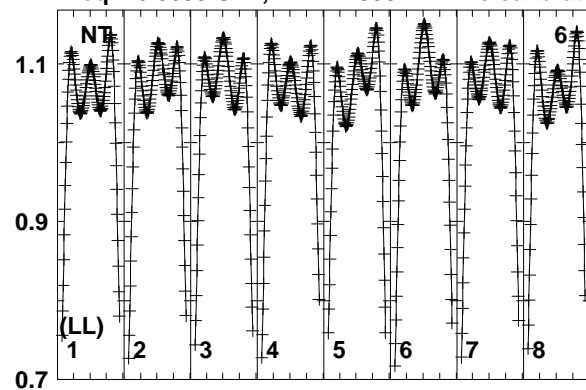
6664.06666.06668.06670.06672.06674.06676.06678.0
FREQ MHz

Lower frame: Real Jy
Total-power spectrum Antenna: WB (01)
Timerange: 00/09:48:47 to 00/09:51:45

Plot file version 232 created 24-OCT-2018 17:23:02

J1821-0502 EM117N 1.UVDATA.1

Freq = 6.6635 GHz, Bw = 2.000 MH No calibration applied and no bandpass applied



6664.06666.06668.06670.06672.06674.06676.06678.0
FREQ MHz

6664.06666.06668.06670.06672.06674.06676.06678.0
FREQ MHz

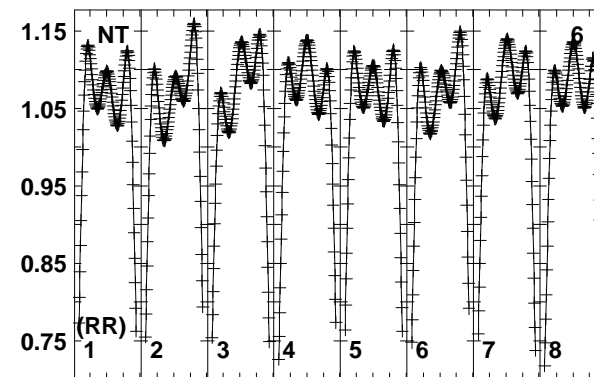
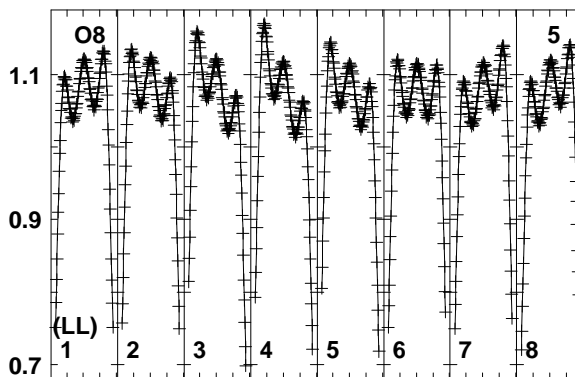
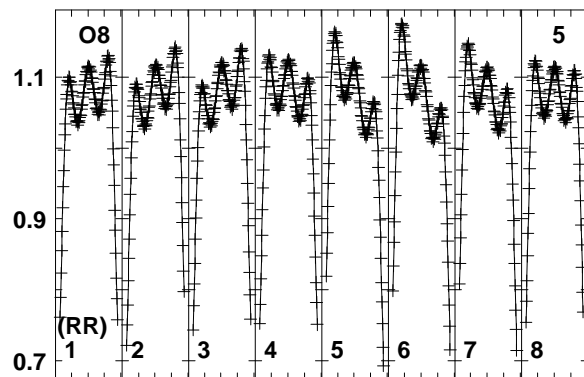
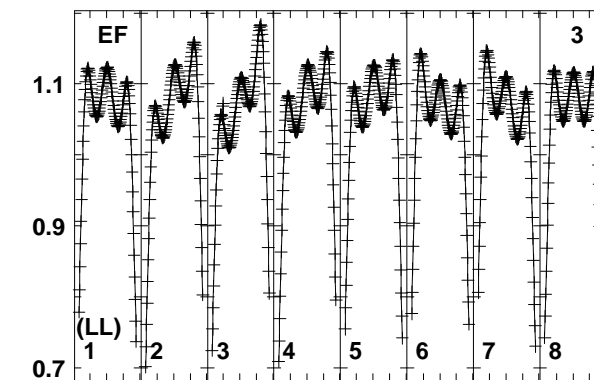
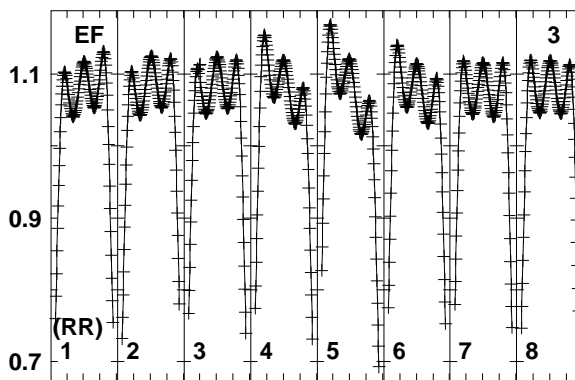
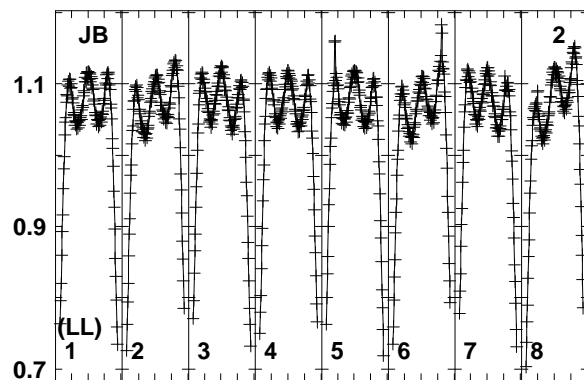
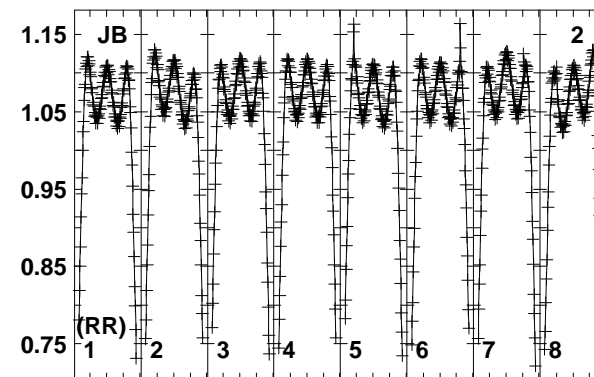
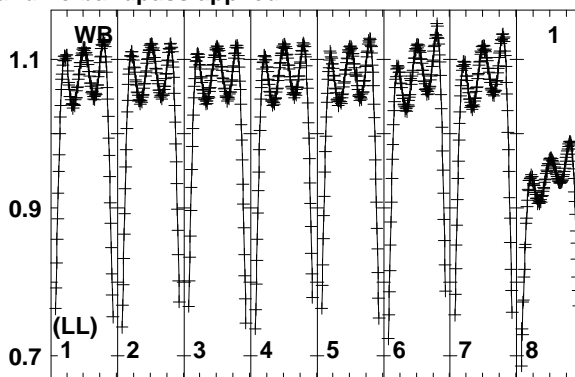
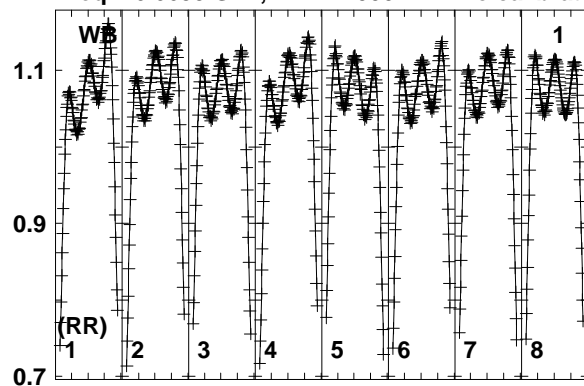
6664.06666.06668.06670.06672.06674.06676.06678.0
FREQ MHz

Lower frame: Real Jy
Total-power spectrum Antenna: NT (06)
Timerange: 00/09:48:47 to 00/09:51:45

Plot file version 233 created 24-OCT-2018 17:23:03

J2202+4216 EM117N 1.UVDATA.1

Freq = 6.6635 GHz, Bw = 2.000 MH No calibration applied and no bandpass applied



6664.06666.06668.06670.06672.06674.06676.06678.0
FREQ MHz

6664.06666.06668.06670.06672.06674.06676.06678.0
FREQ MHz

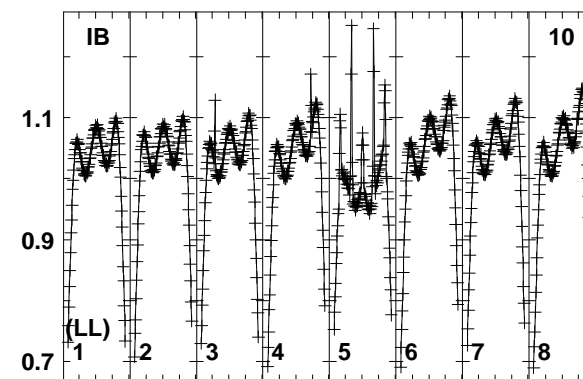
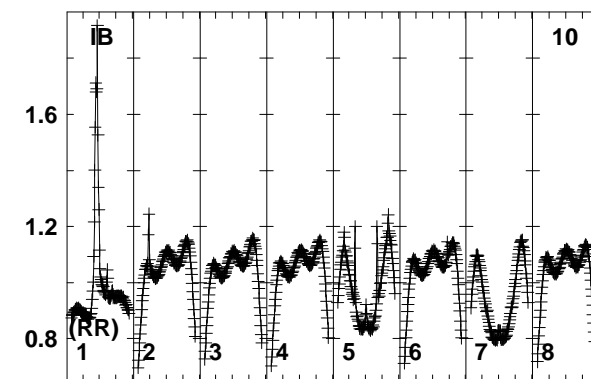
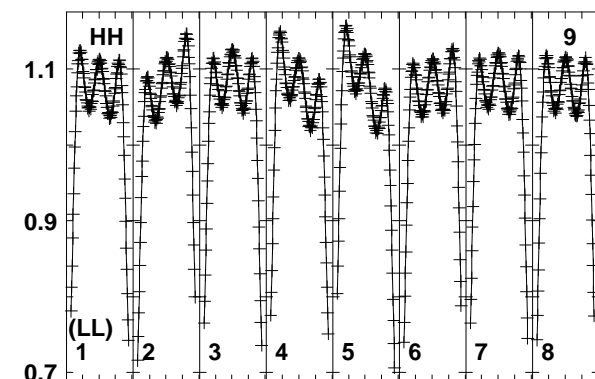
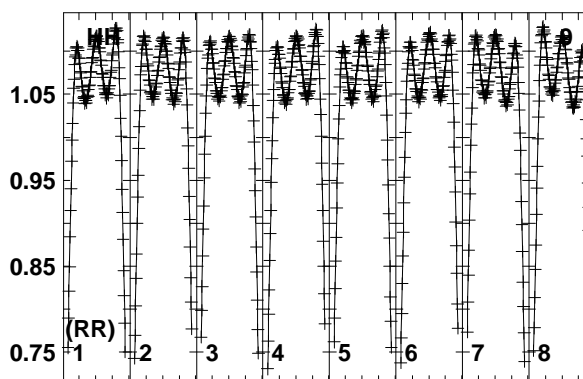
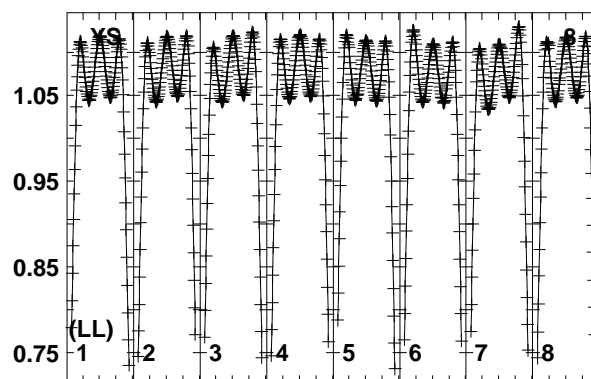
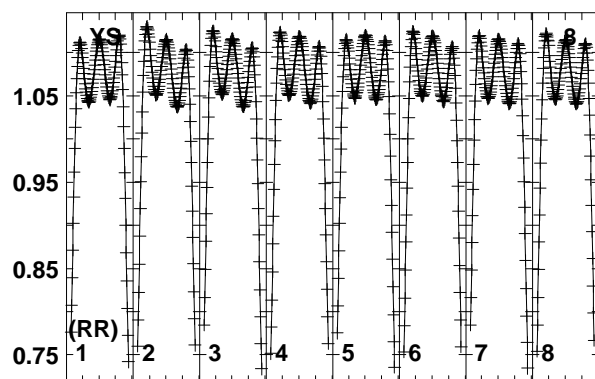
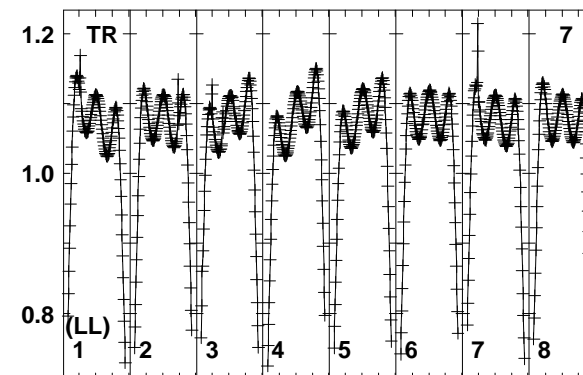
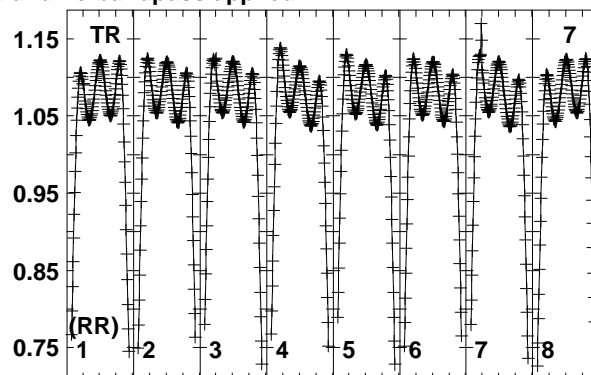
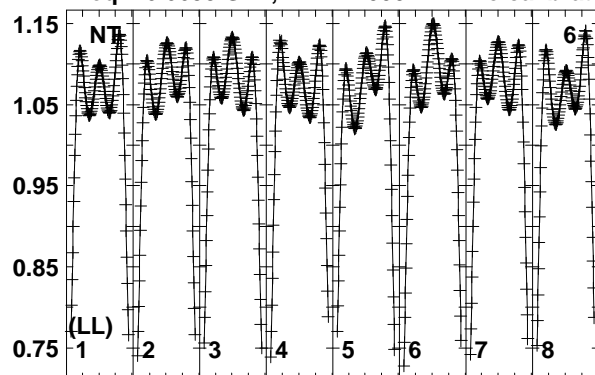
6664.06666.06668.06670.06672.06674.06676.06678.0
FREQ MHz

Lower frame: Real Jy
Total-power spectrum Antenna: WB (01)
Timerange: 00/09:57:12 to 00/10:05:10

Plot file version 234 created 24-OCT-2018 17:23:03

J2202+4216 EM117N 1.UVDATA.1

Freq = 6.6635 GHz, Bw = 2.000 MH No calibration applied and no bandpass applied



6664.06666.06668.06670.06672.06674.06676.06678.0
FREQ MHz

6664.06666.06668.06670.06672.06674.06676.06678.0
FREQ MHz

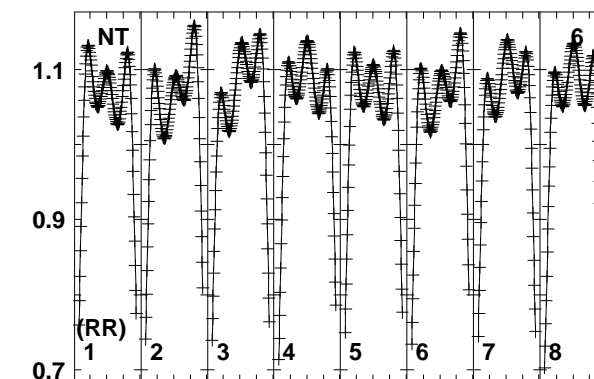
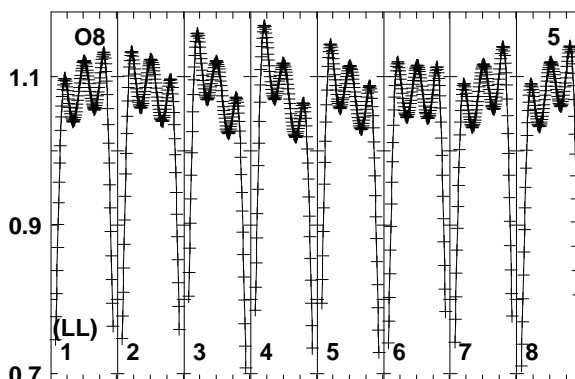
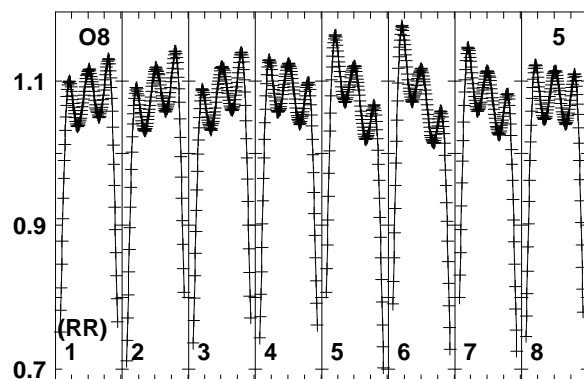
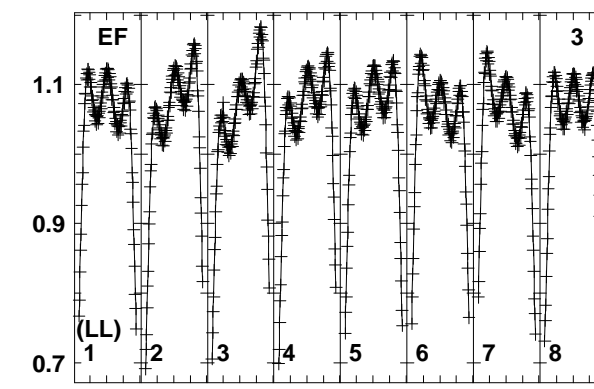
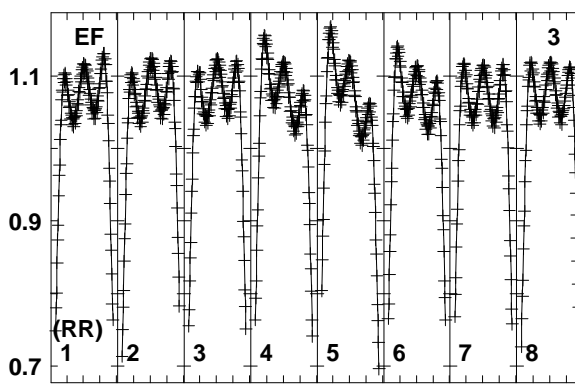
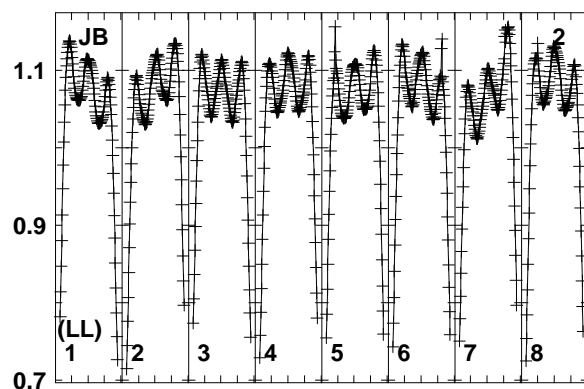
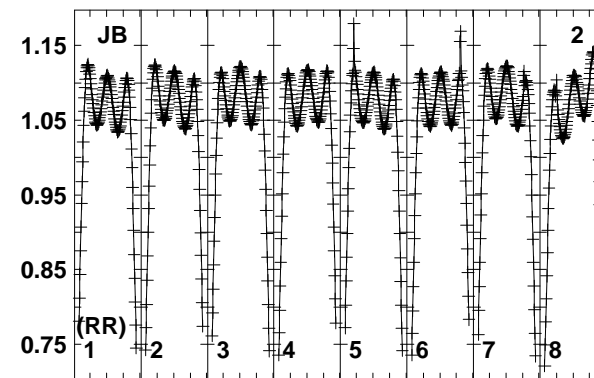
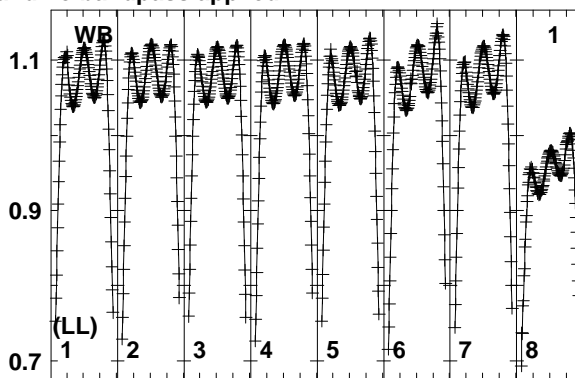
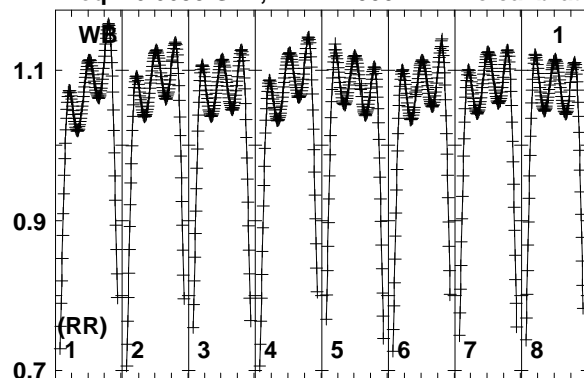
6664.06666.06668.06670.06672.06674.06676.06678.0
FREQ MHz

Lower frame: Real Jy
Total-power spectrum Antenna: NT (06)
Timerange: 00/09:57:12 to 00/10:05:10

Plot file version 235 created 24-OCT-2018 17:23:04

J1821-0502 EM117N 1.UVDATA.1

Freq = 6.6635 GHz, Bw = 2.000 MH No calibration applied and no bandpass applied



6664.06666.06668.06670.06672.06674.06676.06678.0
FREQ MHz

6664.06666.06668.06670.06672.06674.06676.06678.0
FREQ MHz

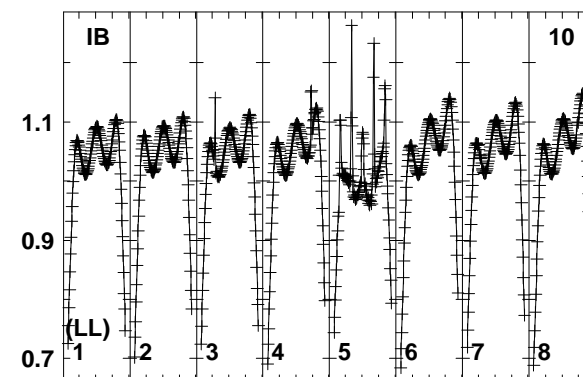
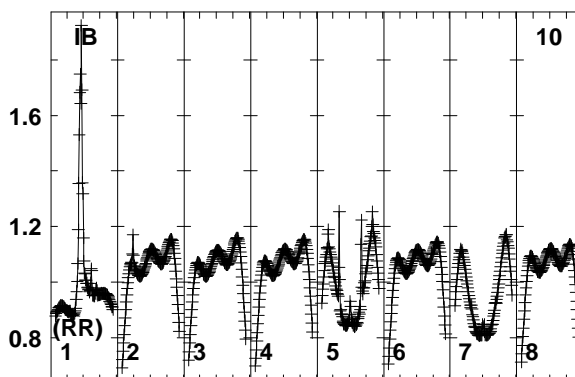
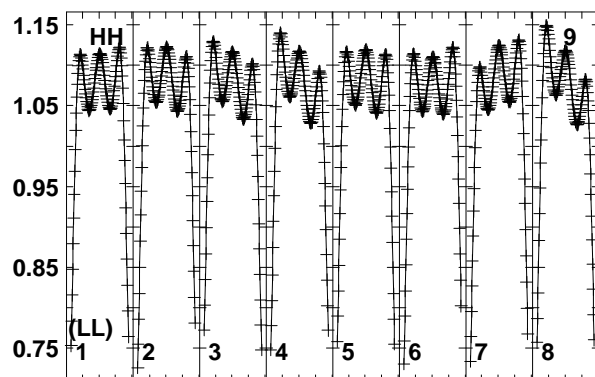
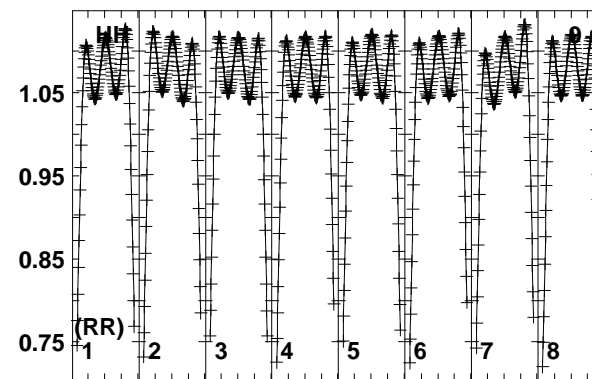
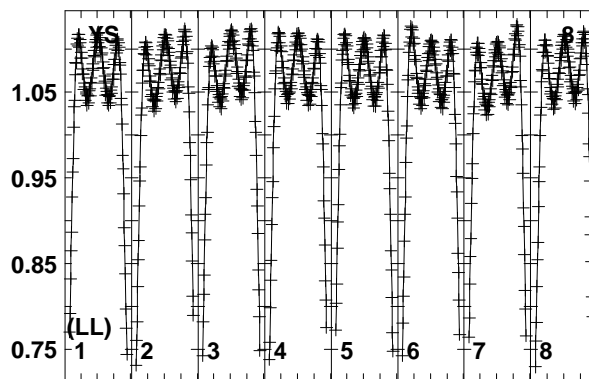
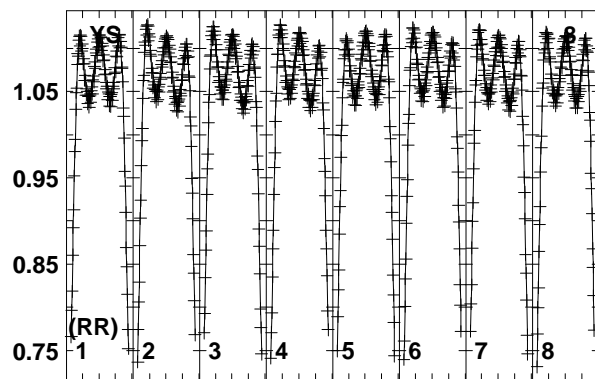
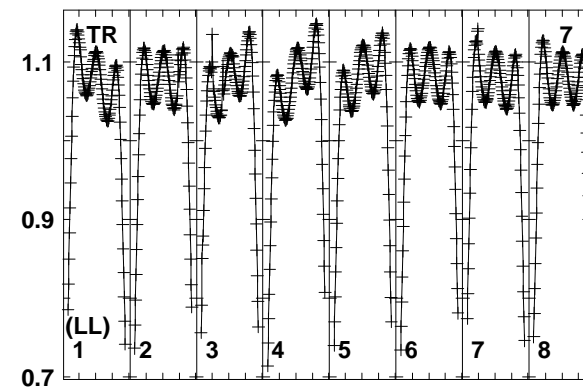
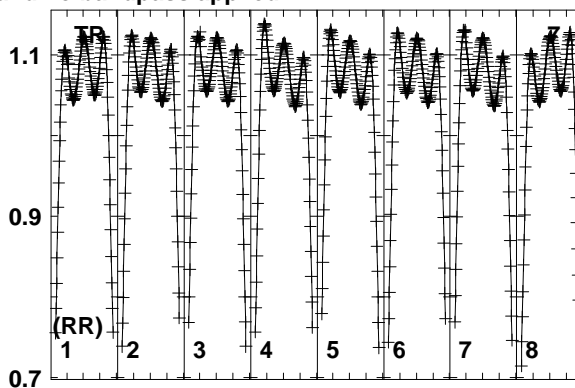
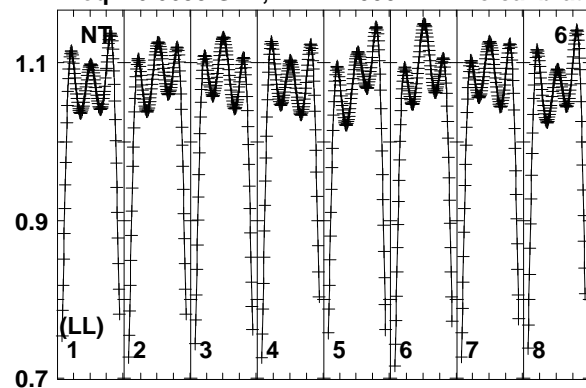
6664.06666.06668.06670.06672.06674.06676.06678.0
FREQ MHz

Lower frame: Real Jy
Total-power spectrum Antenna: WB (01)
Timerange: 00/10:10:42 to 00/10:13:40

Plot file version 236 created 24-OCT-2018 17:23:04

J1821-0502 EM117N 1.UVDATA.1

Freq = 6.6635 GHz, Bw = 2.000 MH No calibration applied and no bandpass applied



6664.06666.06668.06670.06672.06674.06676.06678.0
FREQ MHz

6664.06666.06668.06670.06672.06674.06676.06678.0
FREQ MHz

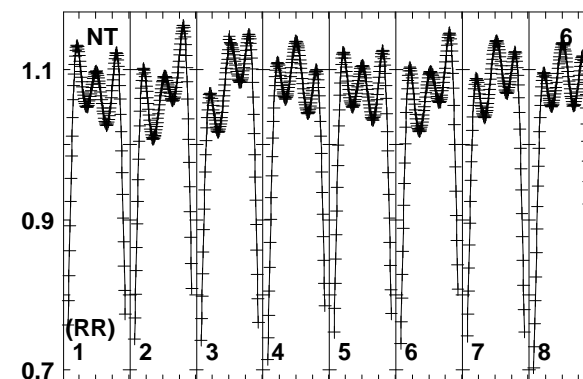
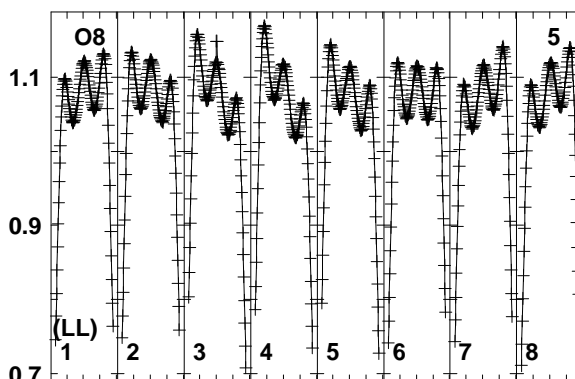
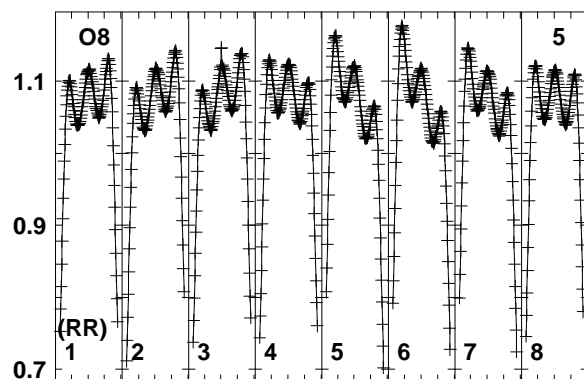
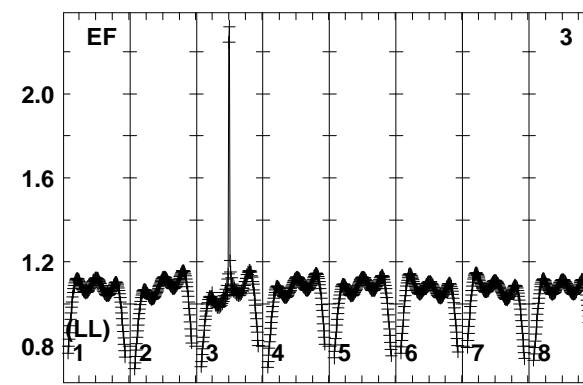
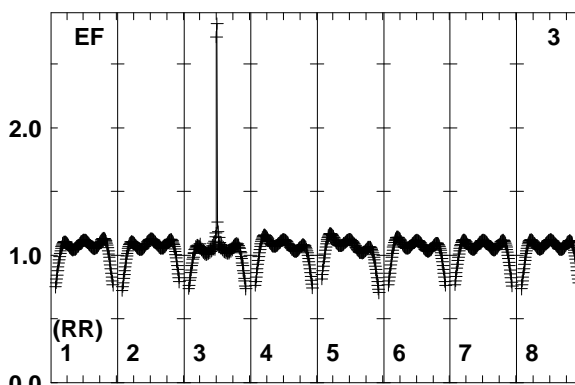
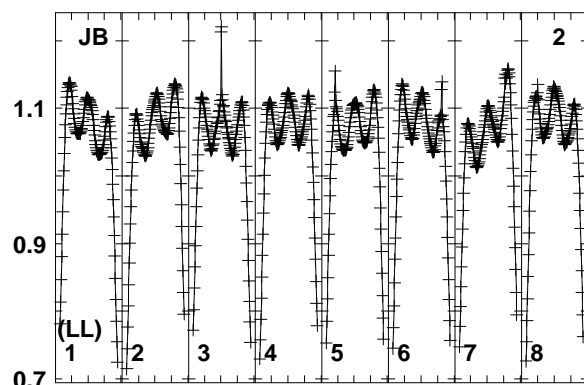
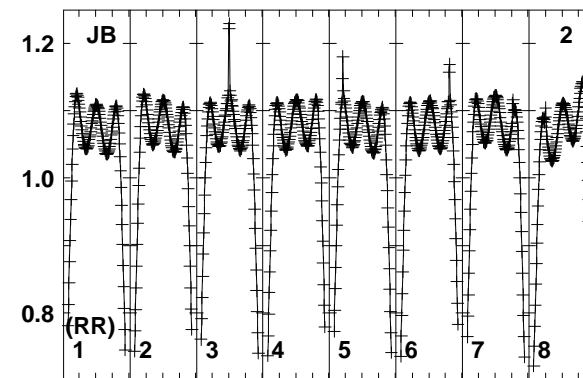
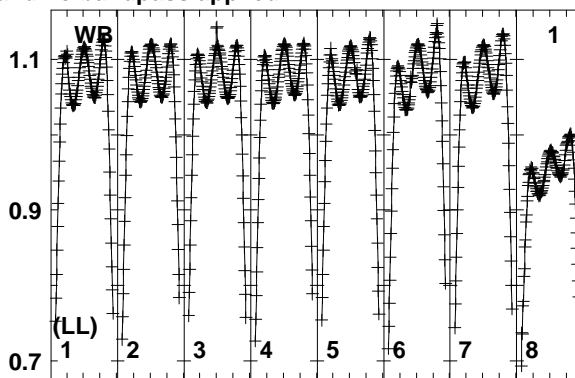
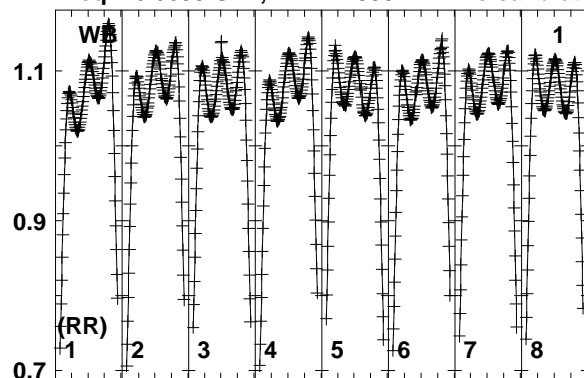
6664.06666.06668.06670.06672.06674.06676.06678.0
FREQ MHz

Lower frame: Real Jy
Total-power spectrum Antenna: NT (06)
Timerange: 00/10:10:42 to 00/10:13:40

Plot file version 237 created 24-OCT-2018 17:23:05

G25.65+1.05 EM117N 1.UVDATA.1

Freq = 6.6635 GHz, Bw = 2.000 MH No calibration applied and no bandpass applied



6664.06666.06668.06670.06672.06674.06676.06678.0
FREQ MHz

6664.06666.06668.06670.06672.06674.06676.06678.0
FREQ MHz

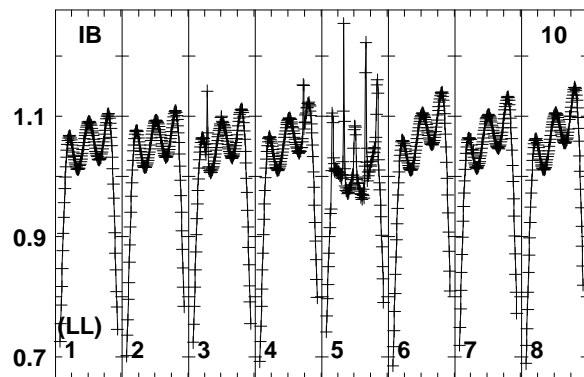
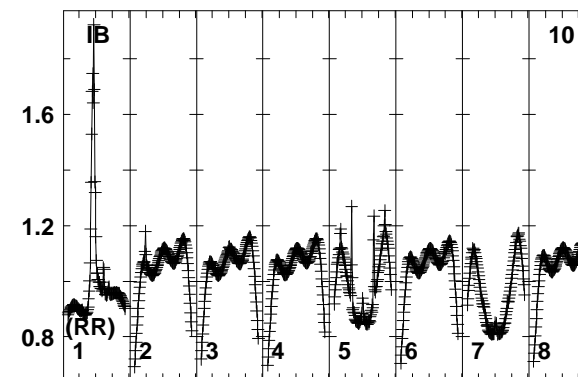
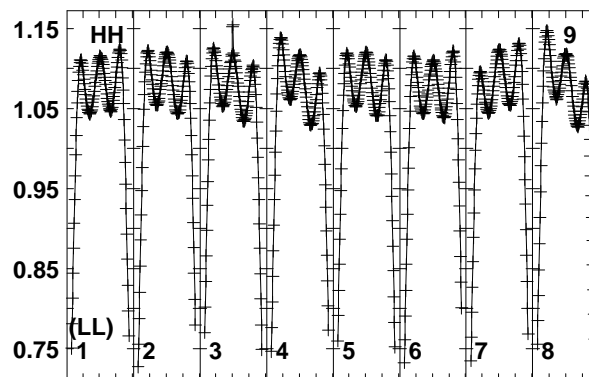
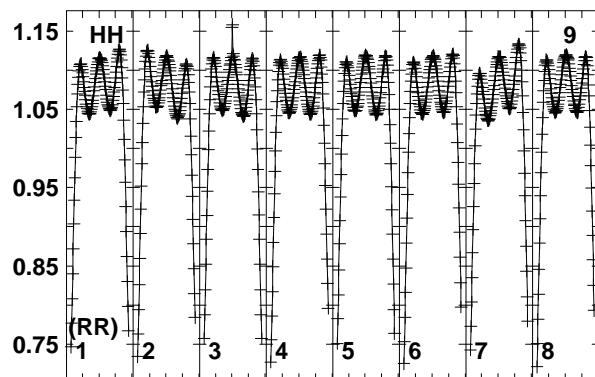
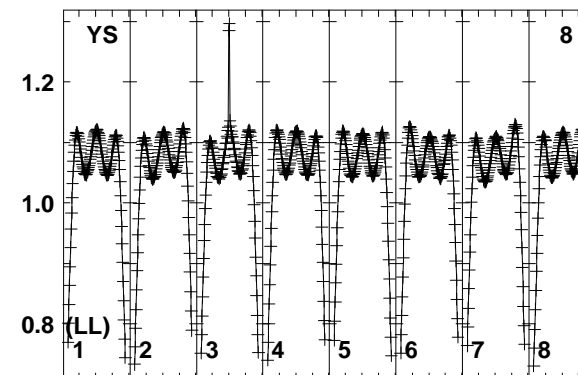
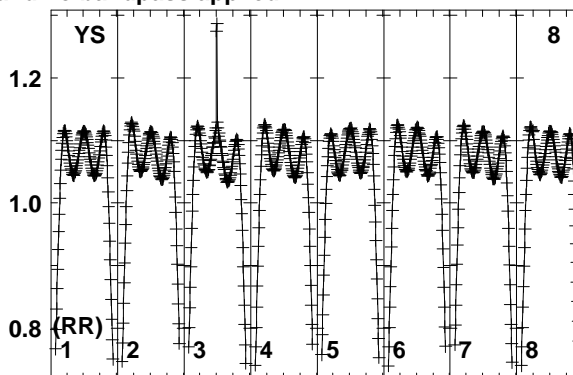
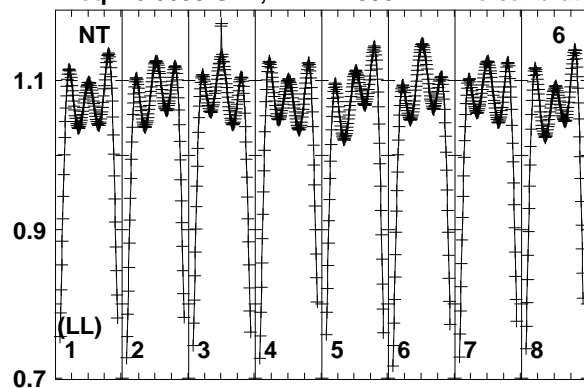
6664.06666.06668.06670.06672.06674.06676.06678.0
FREQ MHz

Lower frame: Real Jy
Total-power spectrum Antenna: WB (01)
Timerange: 00/10:13:42 to 00/10:15:40

Plot file version 238 created 24-OCT-2018 17:23:05

G25.65+1.05 EM117N 1.UVDATA.1

Freq = 6.6635 GHz, Bw = 2.000 MH No calibration applied and no bandpass applied



6664.06666.06668.06670.06672.06674.06676.06678.0

FREQ MHz

Lower frame: Real Jy

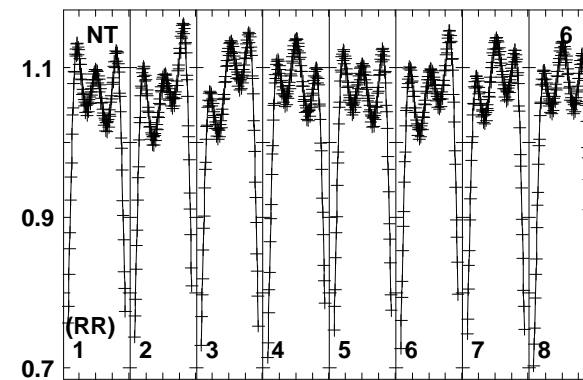
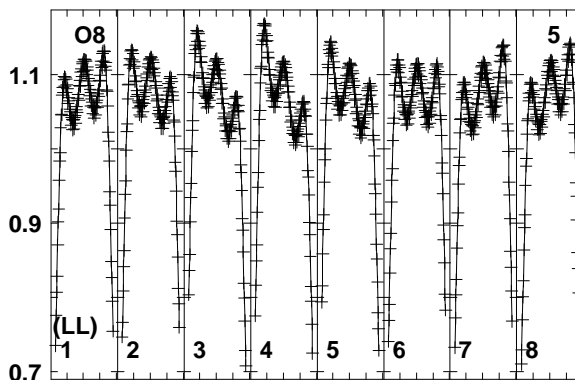
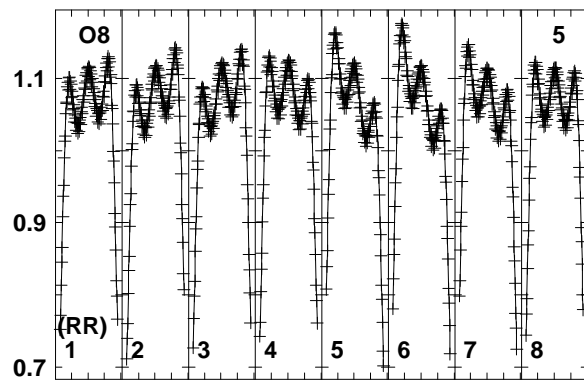
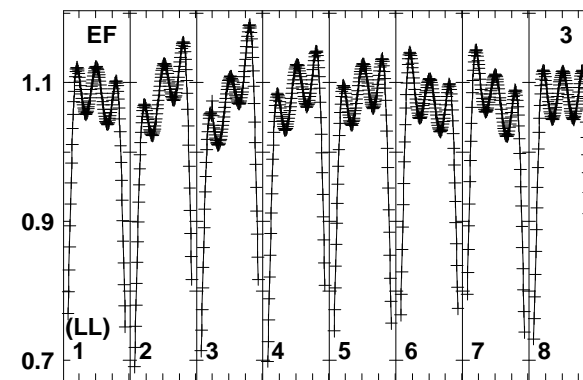
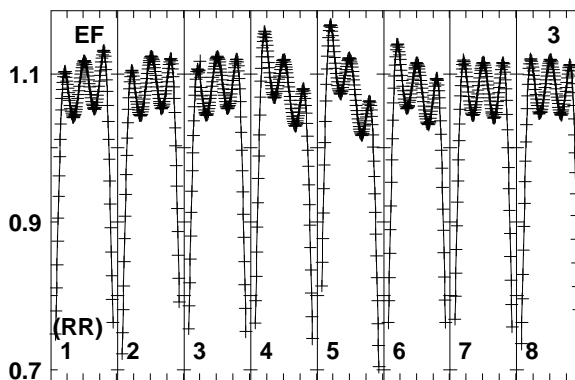
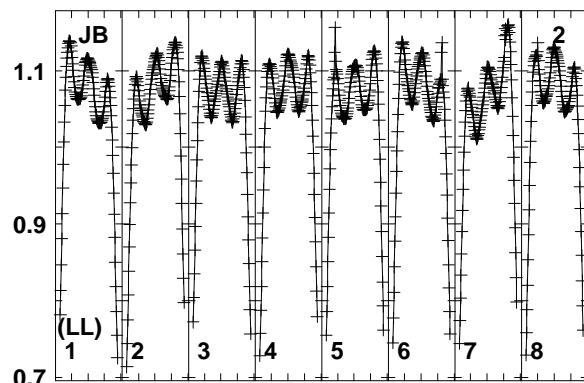
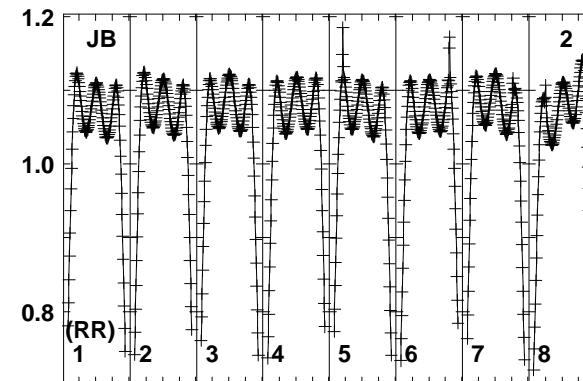
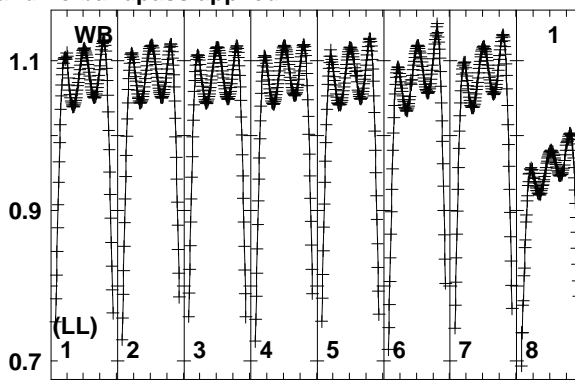
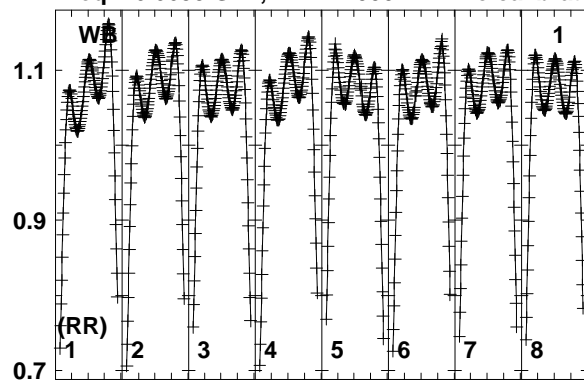
Total-power spectrum Antenna: NT (06)

Timerange: 00/10:13:42 to 00/10:15:40

Plot file version 239 created 24-OCT-2018 17:23:05

J1821-0502 EM117N 1.UVDATA.1

Freq = 6.6635 GHz, Bw = 2.000 MH No calibration applied and no bandpass applied



6664.06666.06668.06670.06672.06674.06676.06678.0
FREQ MHz

6664.06666.06668.06670.06672.06674.06676.06678.0
FREQ MHz

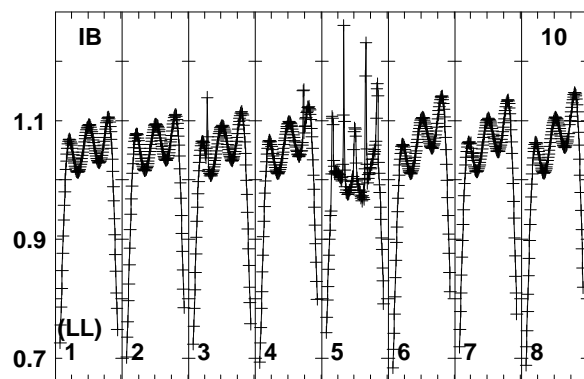
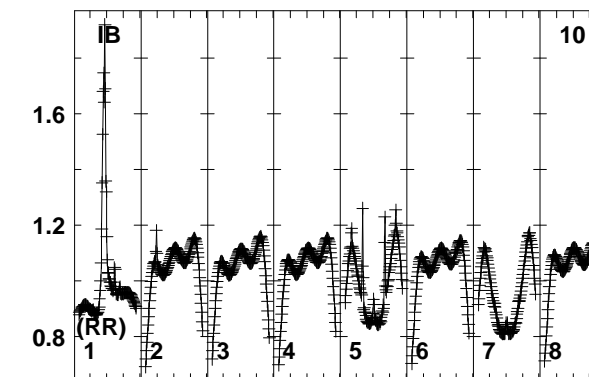
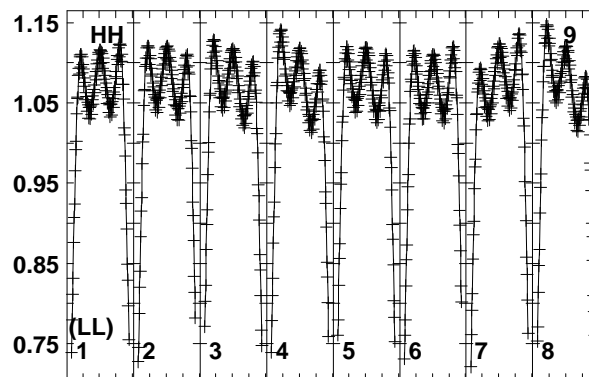
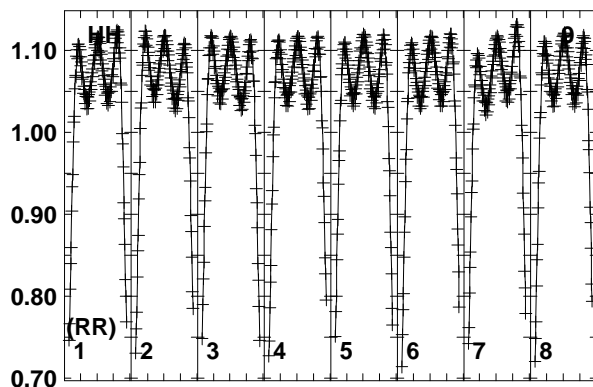
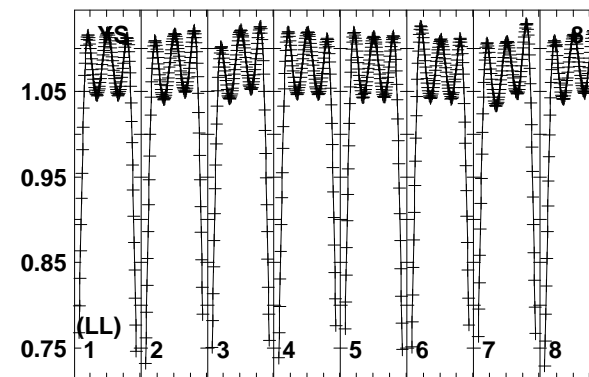
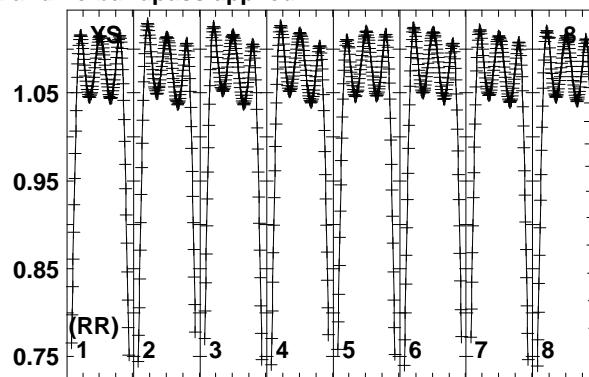
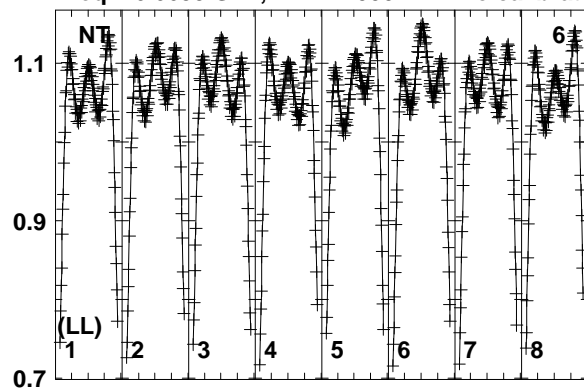
6664.06666.06668.06670.06672.06674.06676.06678.0
FREQ MHz

Lower frame: Real Jy
Total-power spectrum Antenna: WB (01)
Timerange: 00/10:15:42 to 00/10:18:40

Plot file version 240 created 24-OCT-2018 17:23:05

J1821-0502 EM117N 1.UVDATA.1

Freq = 6.6635 GHz, Bw = 2.000 MH No calibration applied and no bandpass applied



6664.06666.06668.06670.06672.06674.06676.06678.0

FREQ MHz

Lower frame: Real Jy

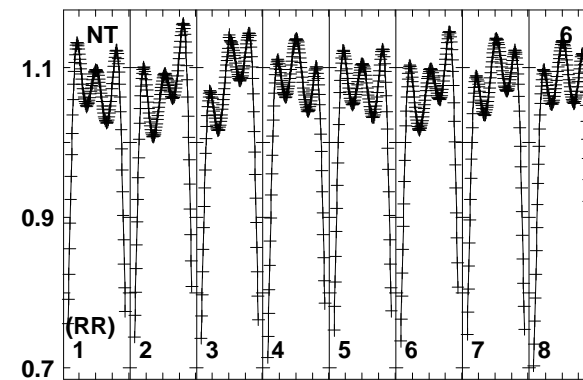
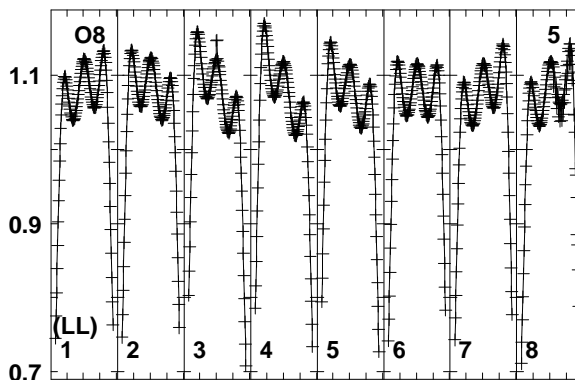
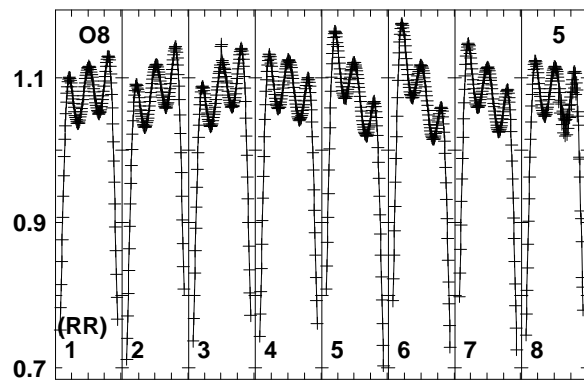
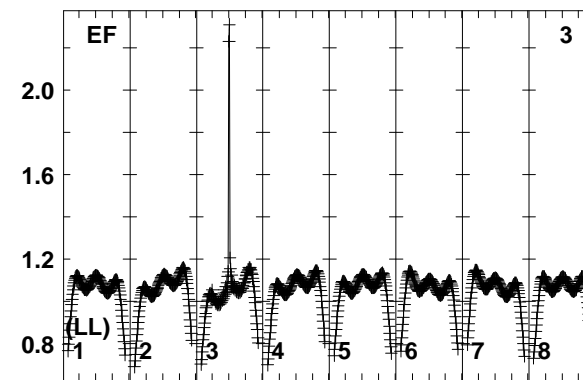
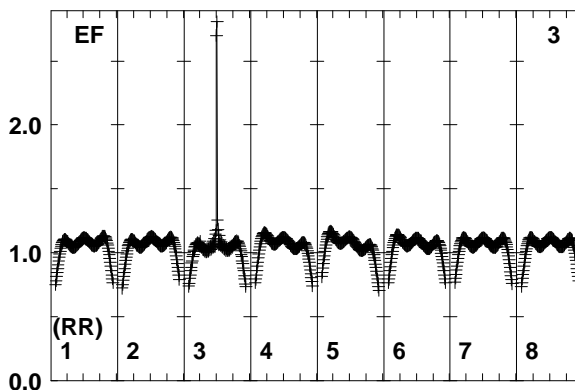
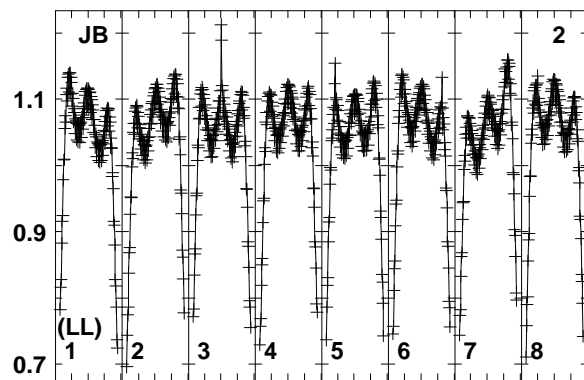
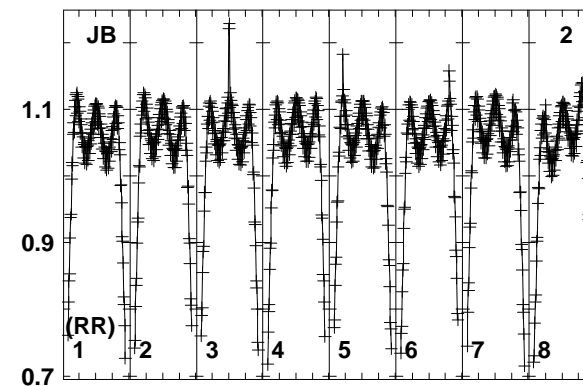
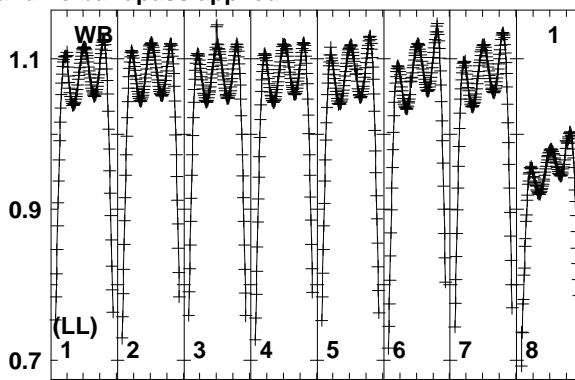
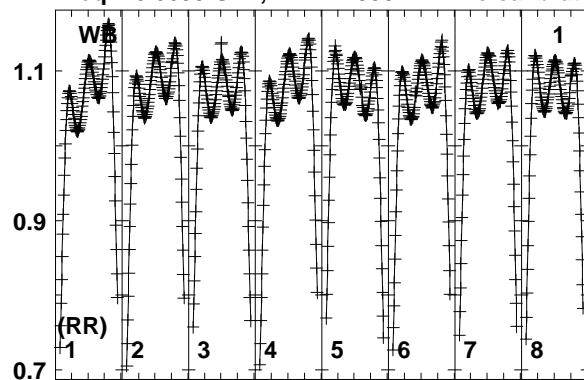
Total-power spectrum Antenna: NT (06)

Timerange: 00/10:15:42 to 00/10:18:40

Plot file version 241 created 24-OCT-2018 17:23:06

G25.65+1.05 EM117N 1.UVDATA.1

Freq = 6.6635 GHz, Bw = 2.000 MH No calibration applied and no bandpass applied



6664.06666.06668.06670.06672.06674.06676.06678.0
FREQ MHz

6664.06666.06668.06670.06672.06674.06676.06678.0
FREQ MHz

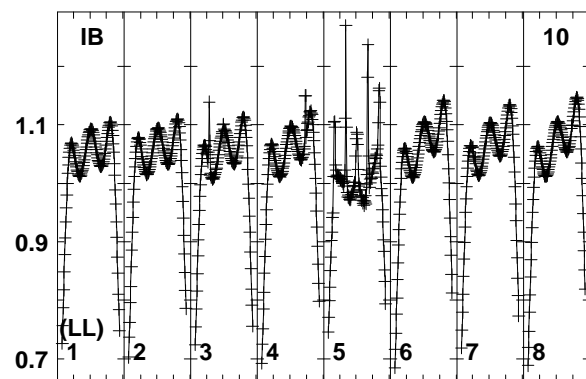
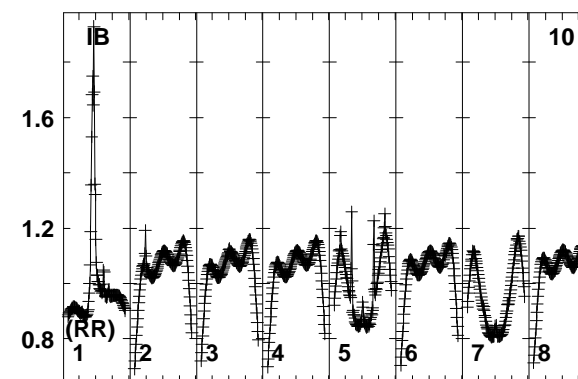
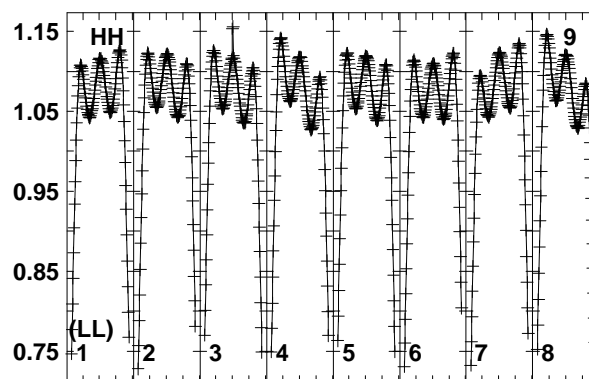
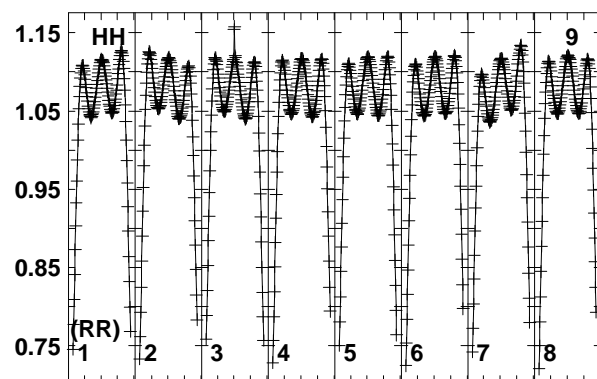
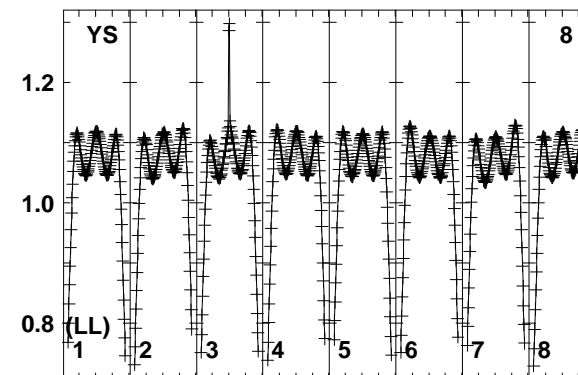
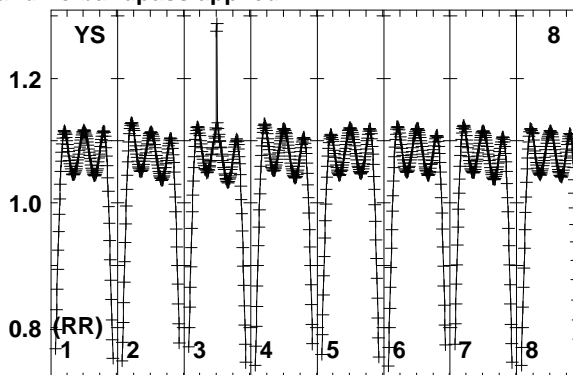
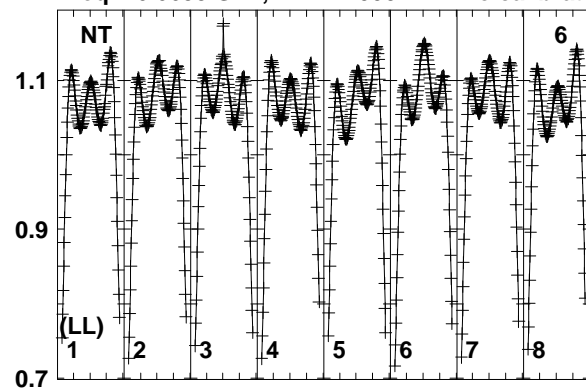
6664.06666.06668.06670.06672.06674.06676.06678.0
FREQ MHz

Lower frame: Real Jy
Total-power spectrum Antenna: WB (01)
Timerange: 00/10:18:42 to 00/10:20:40

Plot file version 242 created 24-OCT-2018 17:23:06

G25.65+1.05 EM117N 1.UVDATA.1

Freq = 6.6635 GHz, Bw = 2.000 MH No calibration applied and no bandpass applied



6664.06666.06668.06670.06672.06674.06676.06678.0

FREQ MHz

Lower frame: Real Jy

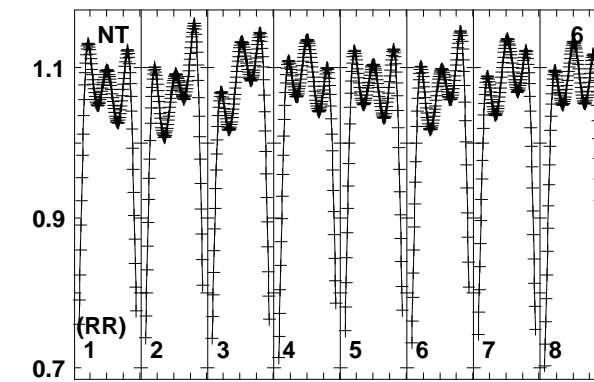
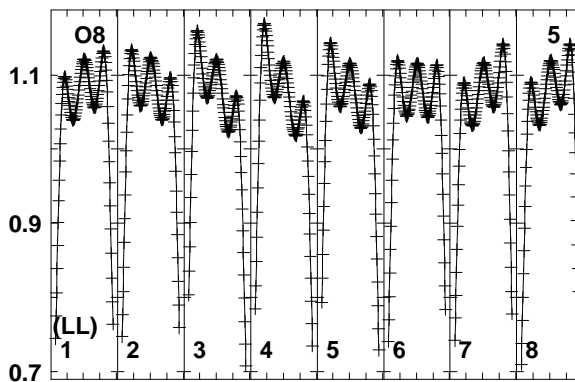
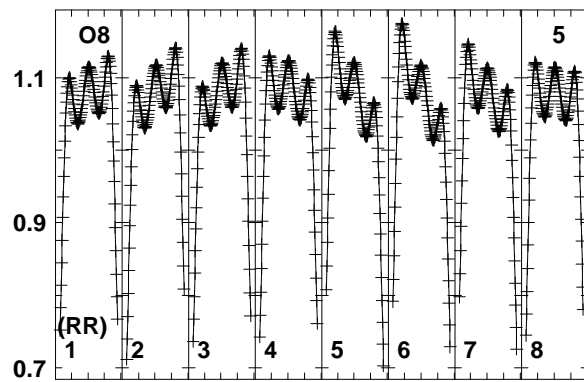
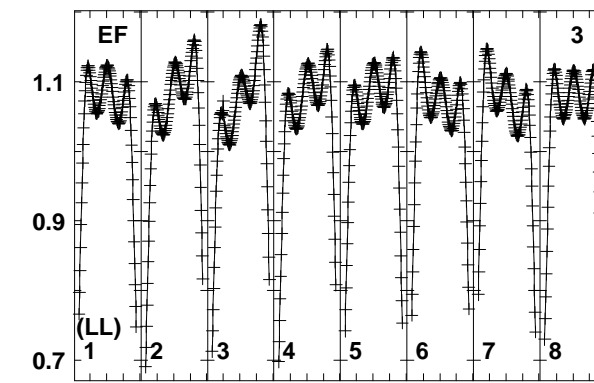
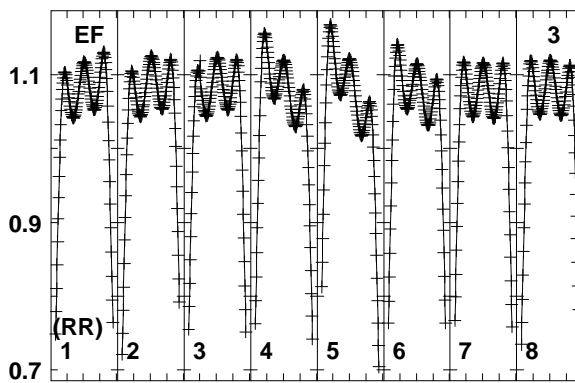
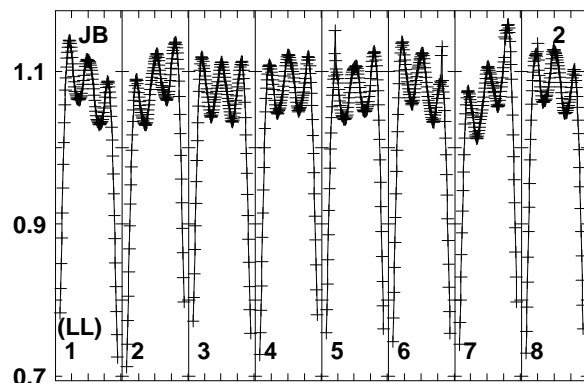
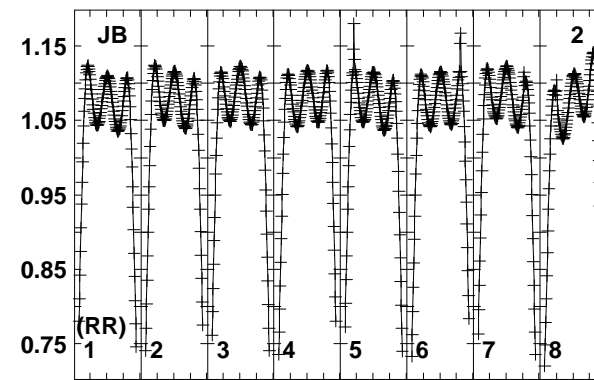
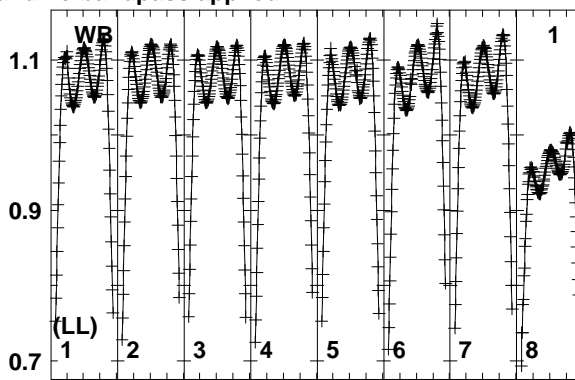
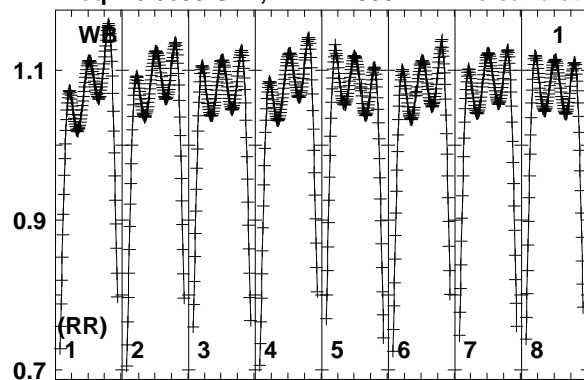
Total-power spectrum Antenna: NT (06)

Timerange: 00/10:18:42 to 00/10:20:40

Plot file version 243 created 24-OCT-2018 17:23:06

J1821-0502 EM117N 1.UVDATA.1

Freq = 6.6635 GHz, Bw = 2.000 MH No calibration applied and no bandpass applied



6664.06666.06668.06670.06672.06674.06676.06678.0
FREQ MHz

6664.06666.06668.06670.06672.06674.06676.06678.0
FREQ MHz

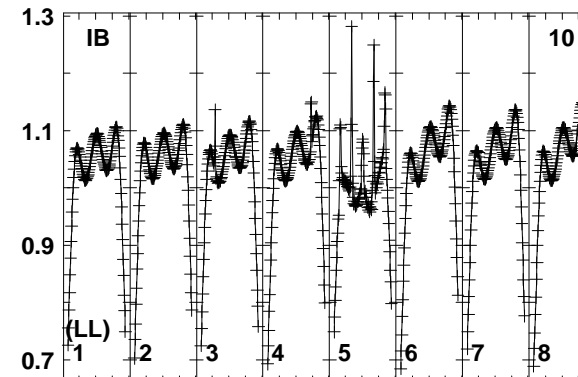
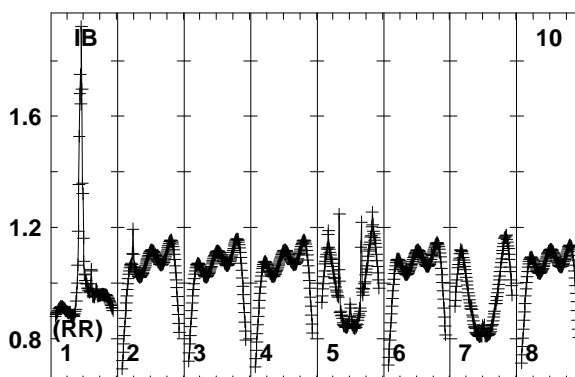
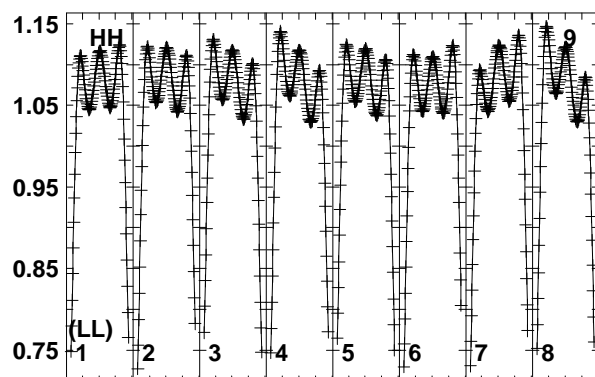
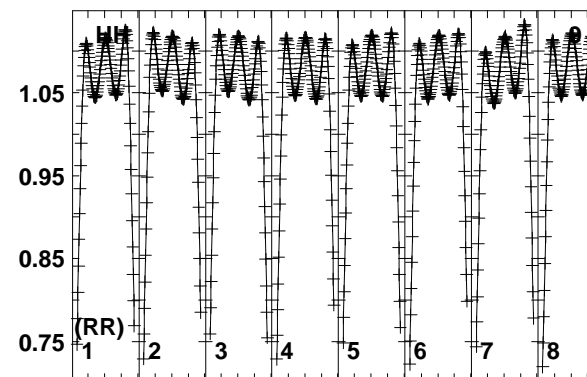
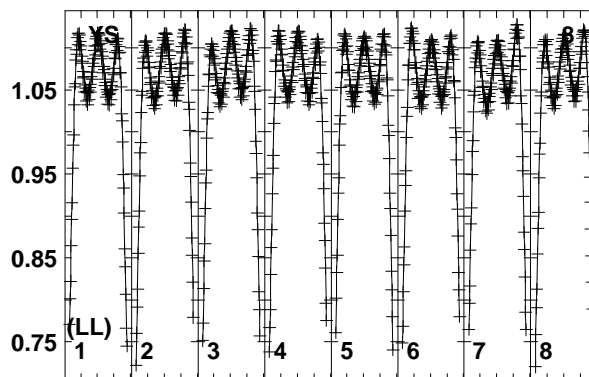
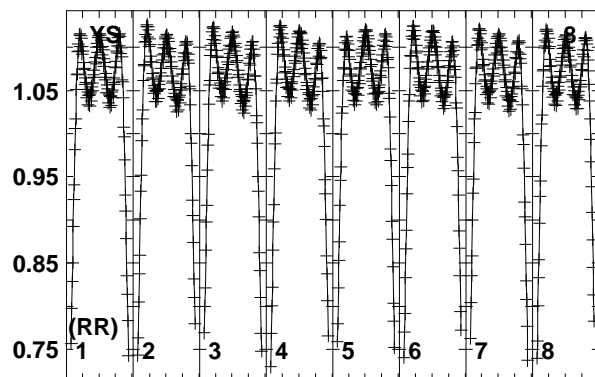
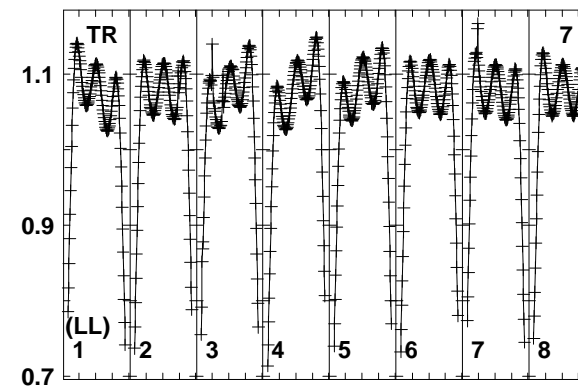
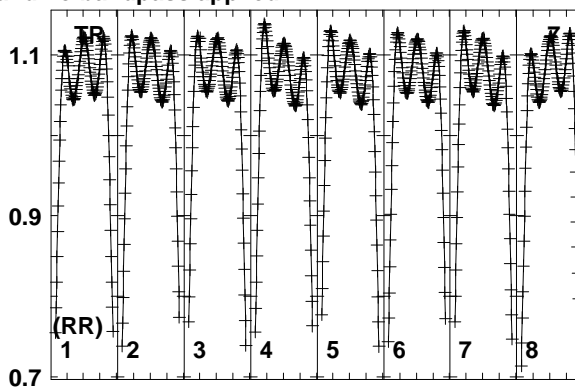
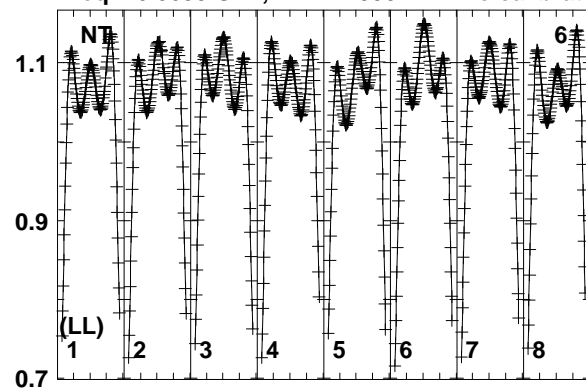
6664.06666.06668.06670.06672.06674.06676.06678.0
FREQ MHz

Lower frame: Real Jy
Total-power spectrum Antenna: WB (01)
Timerange: 00/10:20:42 to 00/10:23:40

Plot file version 244 created 24-OCT-2018 17:23:07

J1821-0502 EM117N 1.UVDATA.1

Freq = 6.6635 GHz, Bw = 2.000 MH No calibration applied and no bandpass applied



6664.06666.06668.06670.06672.06674.06676.06678.0
FREQ MHz

6664.06666.06668.06670.06672.06674.06676.06678.0
FREQ MHz

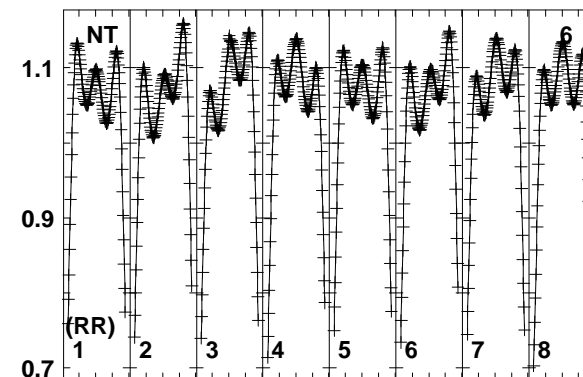
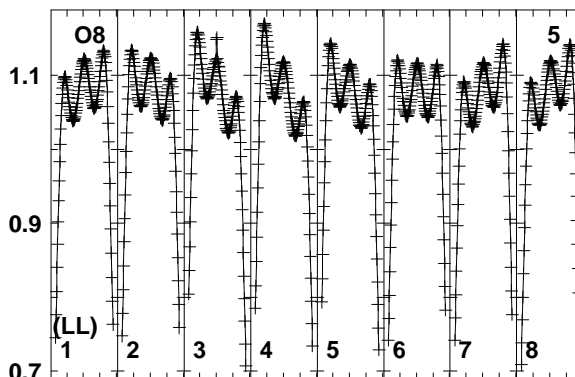
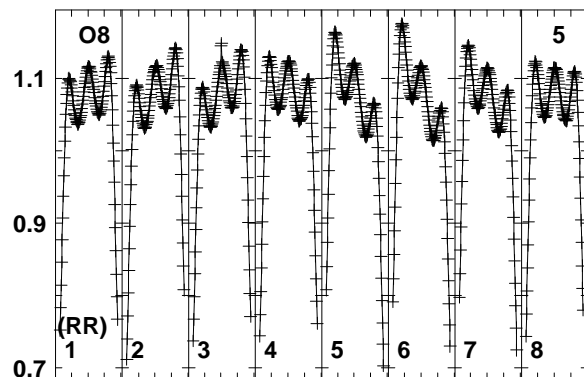
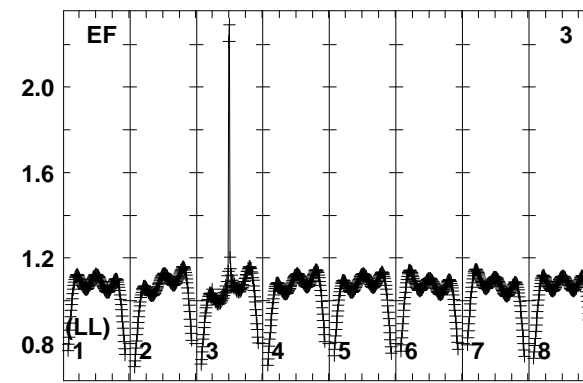
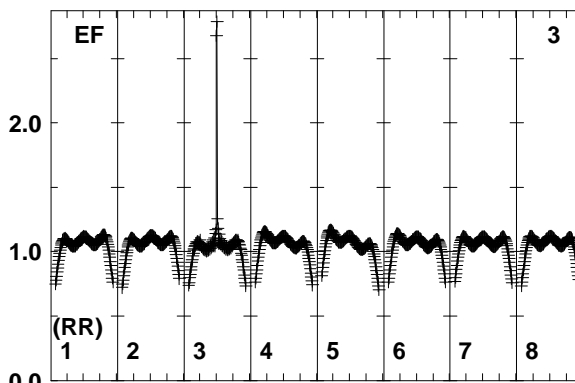
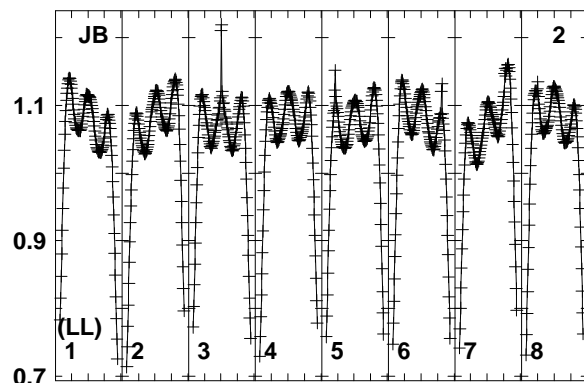
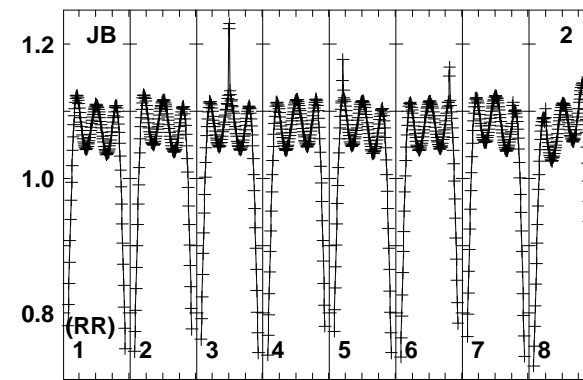
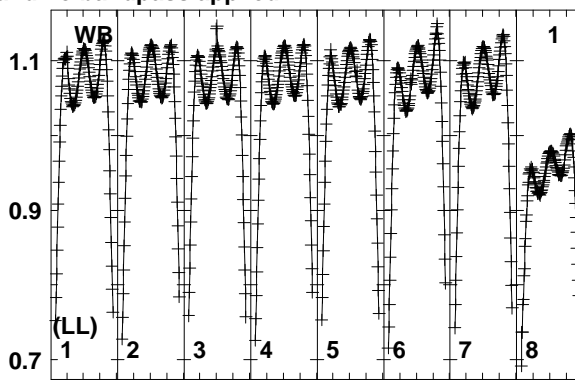
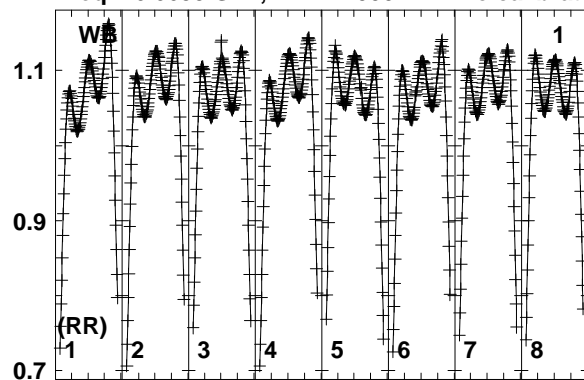
6664.06666.06668.06670.06672.06674.06676.06678.0
FREQ MHz

Lower frame: Real Jy
Total-power spectrum Antenna: NT (06)
Timerange: 00/10:20:42 to 00/10:23:40

Plot file version 245 created 24-OCT-2018 17:23:07

G25.65+1.05 EM117N 1.UVDATA.1

Freq = 6.6635 GHz, Bw = 2.000 MH No calibration applied and no bandpass applied



6664.06666.06668.06670.06672.06674.06676.06678.0
FREQ MHz

6664.06666.06668.06670.06672.06674.06676.06678.0
FREQ MHz

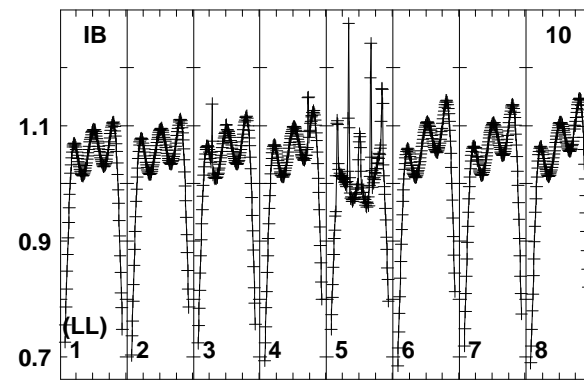
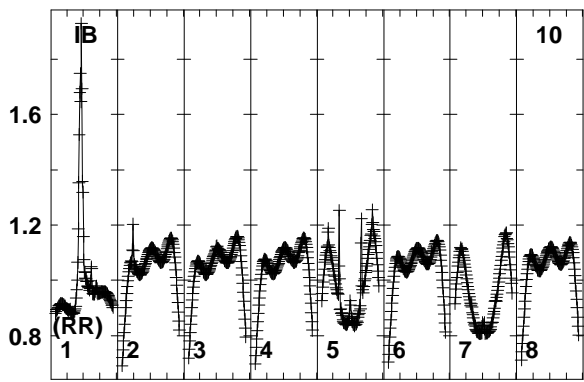
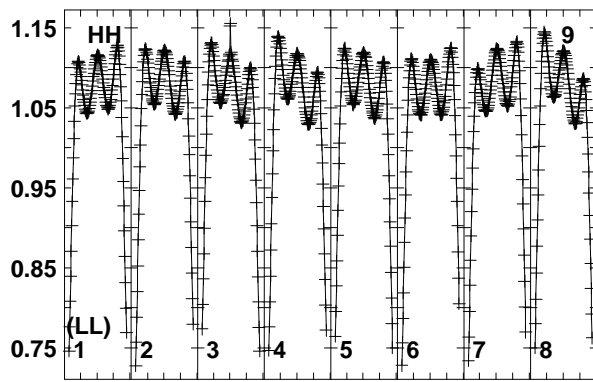
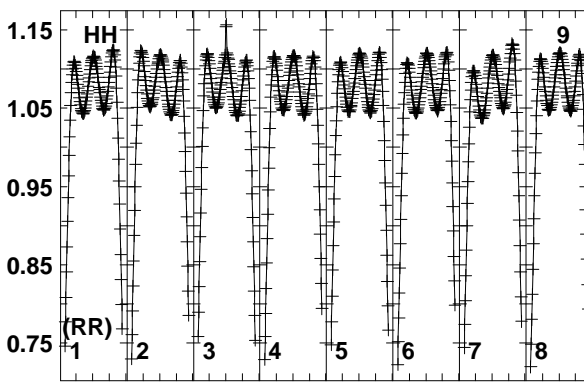
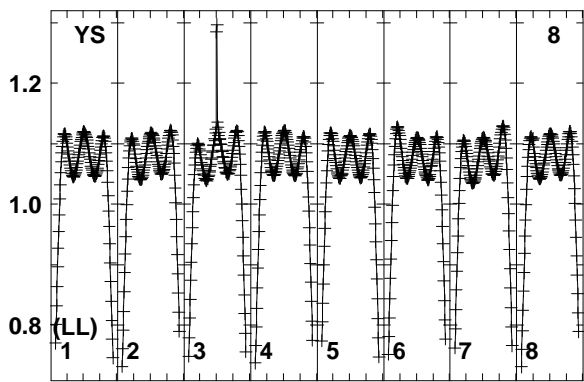
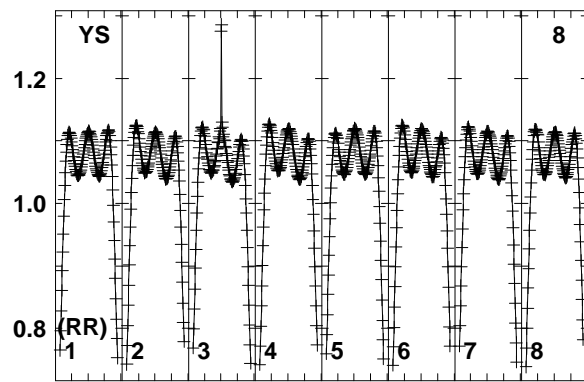
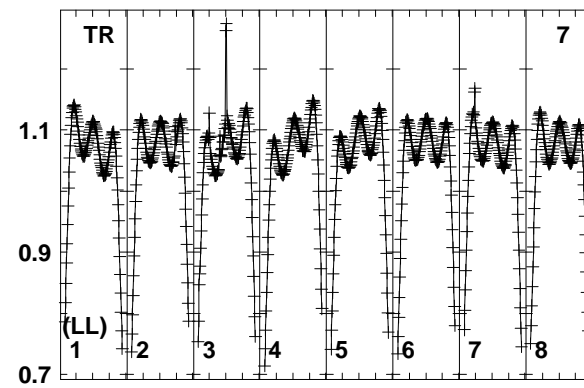
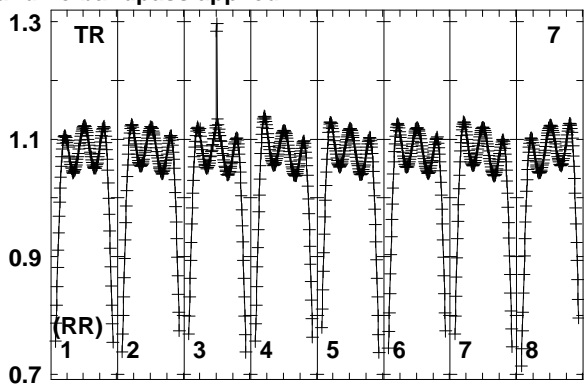
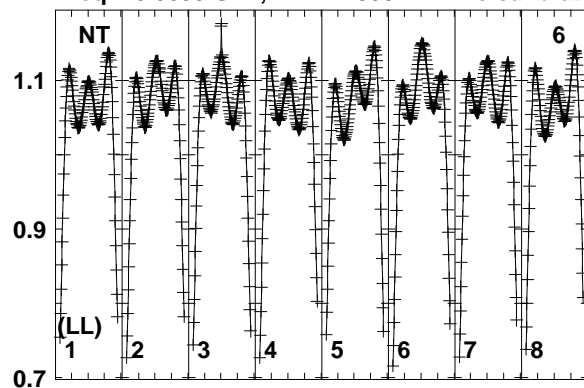
6664.06666.06668.06670.06672.06674.06676.06678.0
FREQ MHz

Lower frame: Real Jy
Total-power spectrum Antenna: WB (01)
Timerange: 00/10/23:42 to 00/10/25:40

Plot file version 246 created 24-OCT-2018 17:23:07

G25.65+1.05 EM117N 1.UVDATA.1

Freq = 6.6635 GHz, Bw = 2.000 MH No calibration applied and no bandpass applied



6664.06666.06668.06670.06672.06674.06676.06678.0
FREQ MHz

6664.06666.06668.06670.06672.06674.06676.06678.0
FREQ MHz

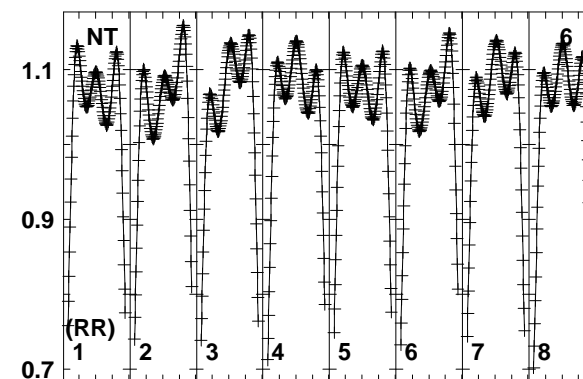
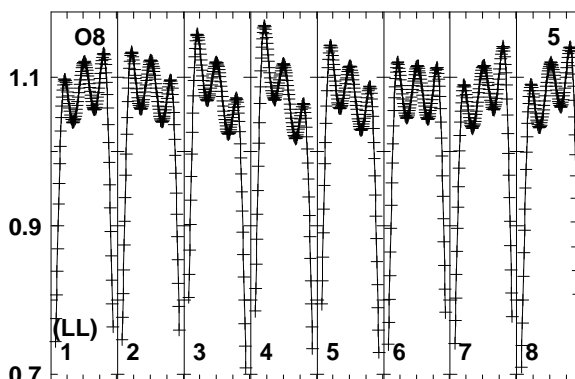
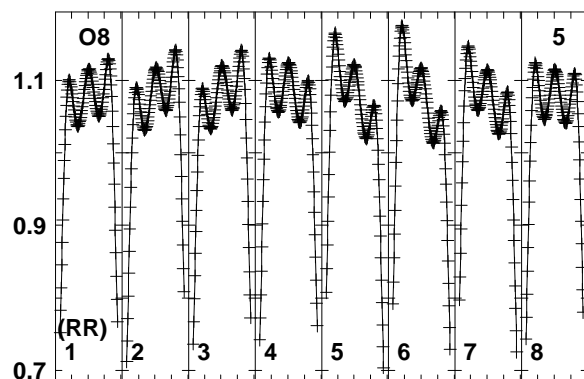
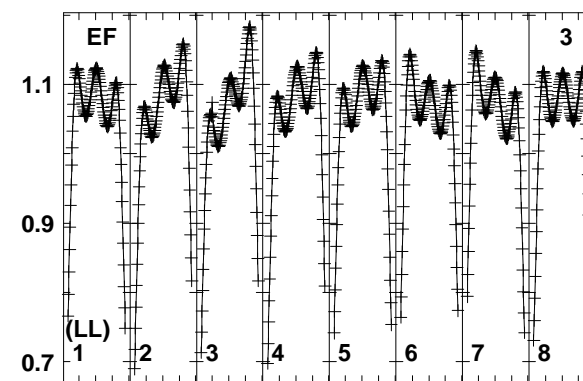
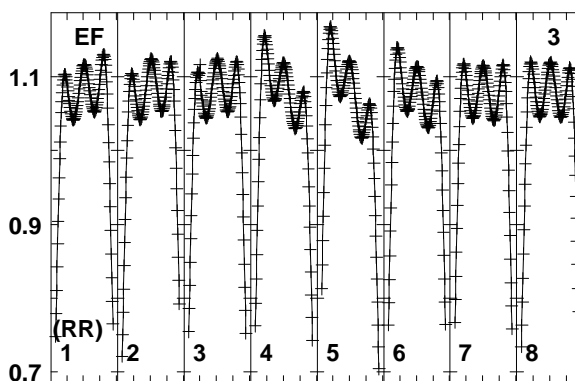
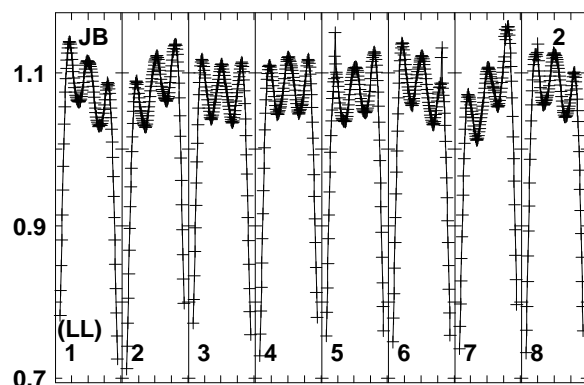
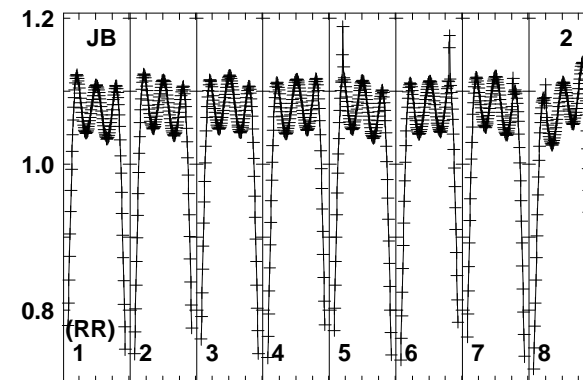
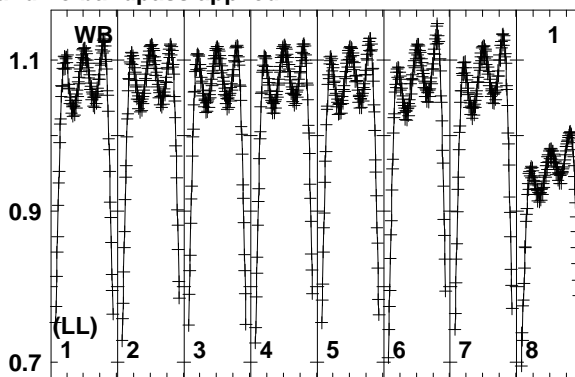
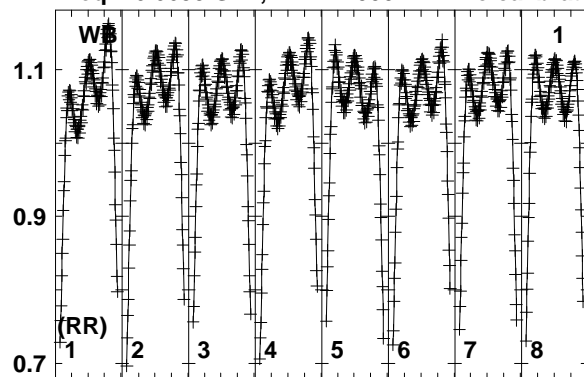
6664.06666.06668.06670.06672.06674.06676.06678.0
FREQ MHz

Lower frame: Real Jy
Total-power spectrum Antenna: NT (06)
Timerange: 00/10:23:42 to 00/10:25:40

Plot file version 247 created 24-OCT-2018 17:23:07

J1821-0502 EM117N 1.UVDATA.1

Freq = 6.6635 GHz, Bw = 2.000 MH No calibration applied and no bandpass applied



6664.06666.06668.06670.06672.06674.06676.06678.0
FREQ MHz

6664.06666.06668.06670.06672.06674.06676.06678.0
FREQ MHz

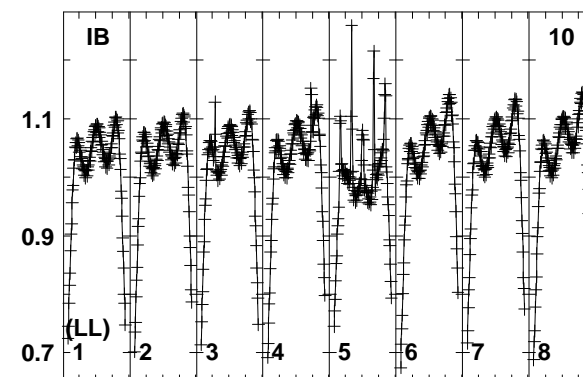
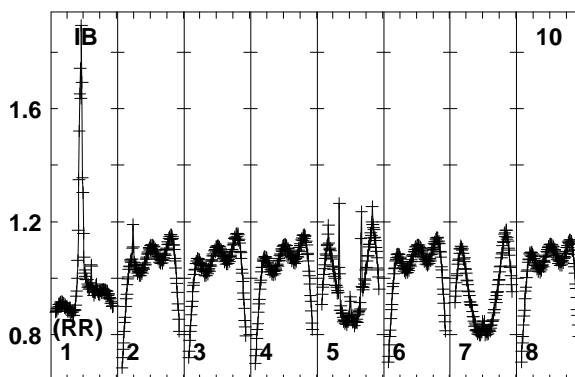
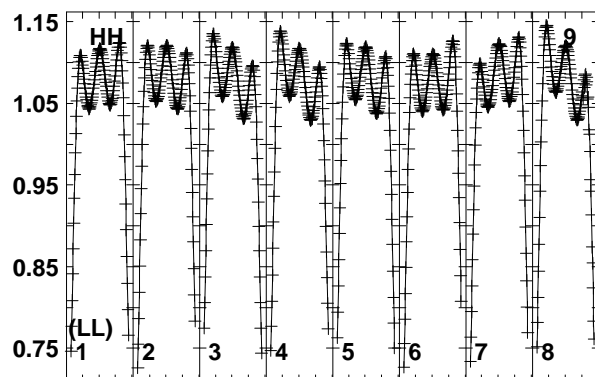
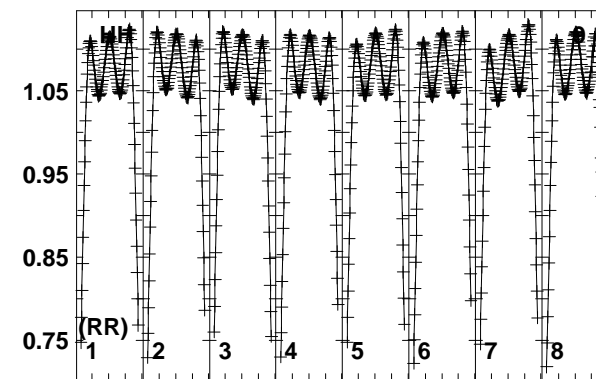
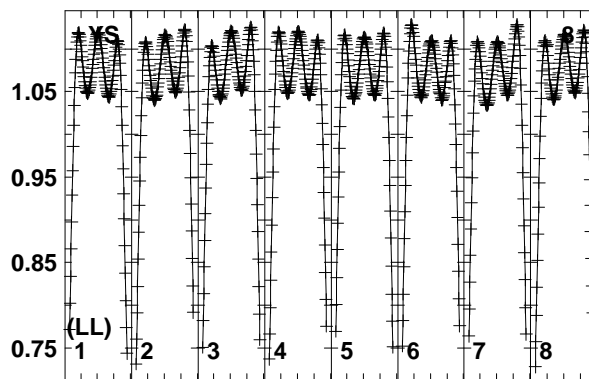
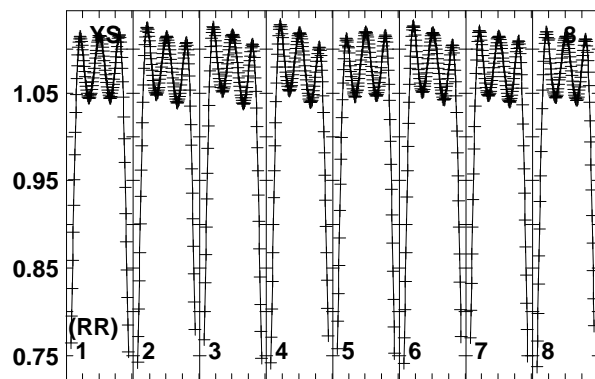
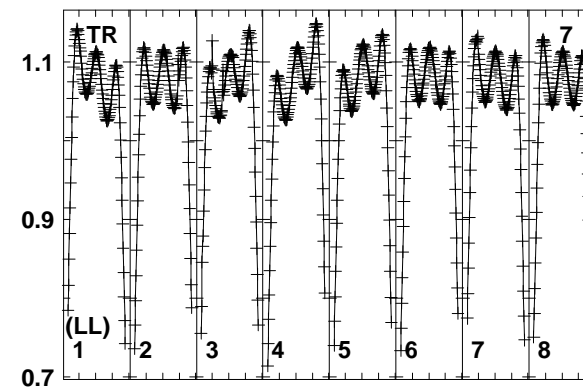
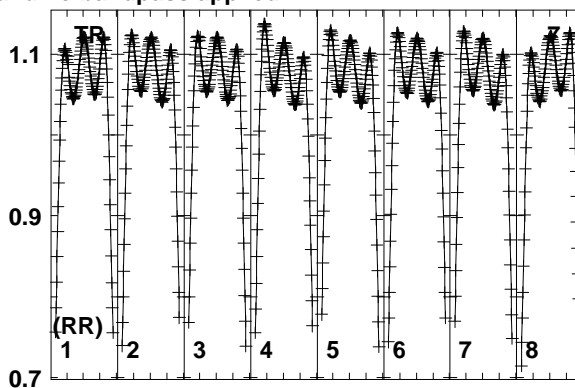
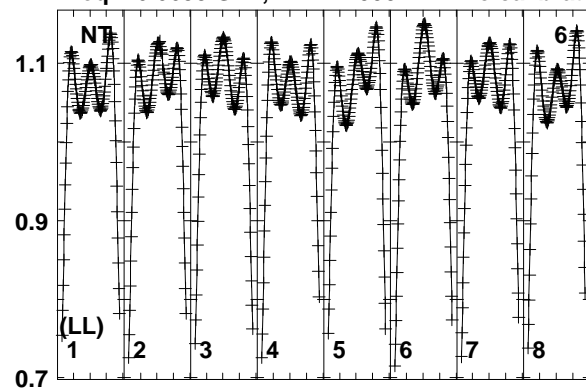
6664.06666.06668.06670.06672.06674.06676.06678.0
FREQ MHz

Lower frame: Real Jy
Total-power spectrum Antenna: WB (01)
Timerange: 00/10:26:27 to 00/10:29:15

Plot file version 248 created 24-OCT-2018 17:23:08

J1821-0502 EM117N 1.UVDATA.1

Freq = 6.6635 GHz, Bw = 2.000 MH No calibration applied and no bandpass applied



6664.06666.06668.06670.06672.06674.06676.06678.0
FREQ MHz

6664.06666.06668.06670.06672.06674.06676.06678.0
FREQ MHz

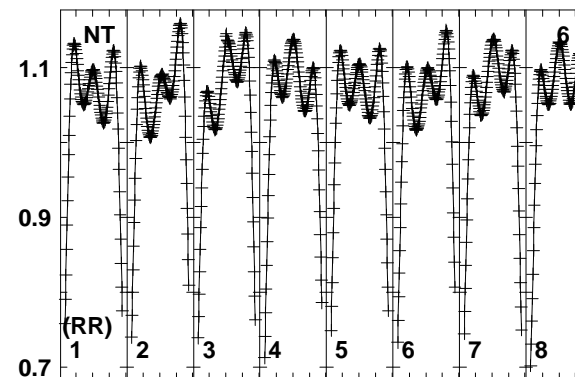
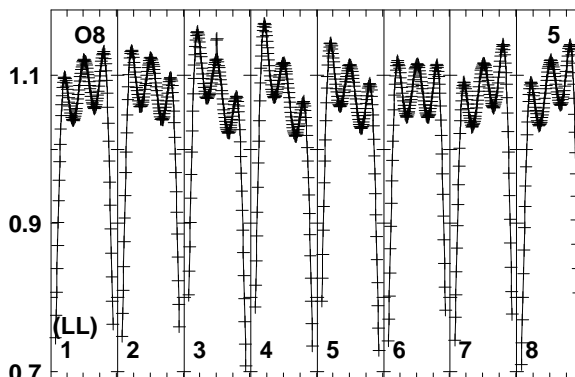
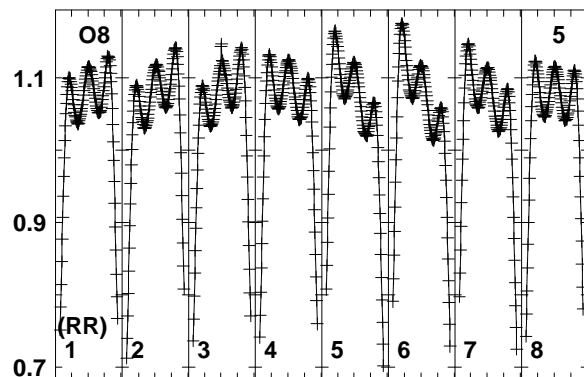
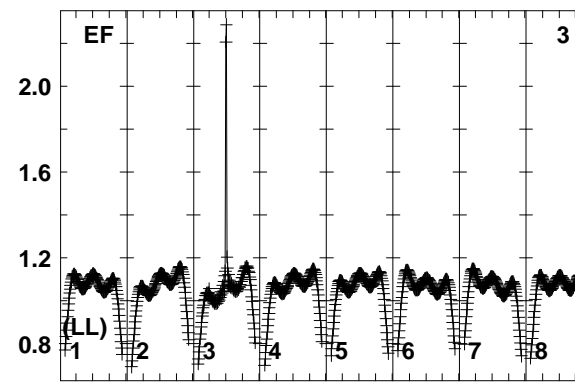
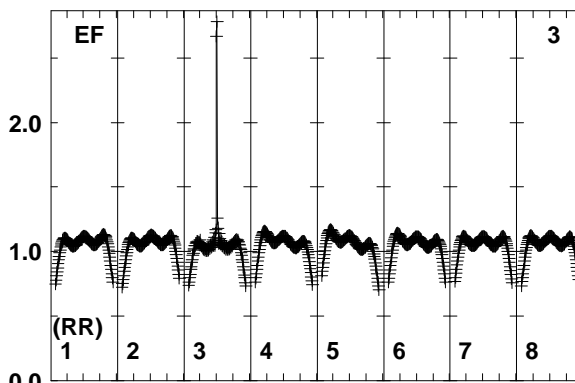
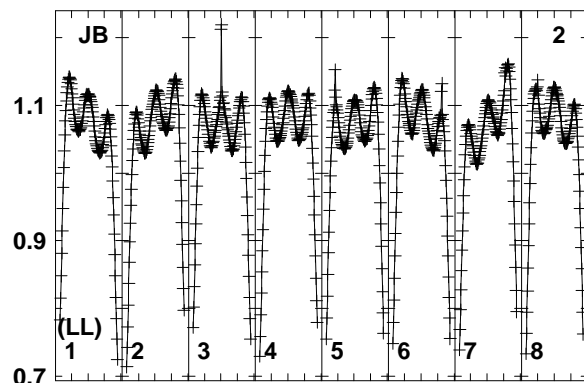
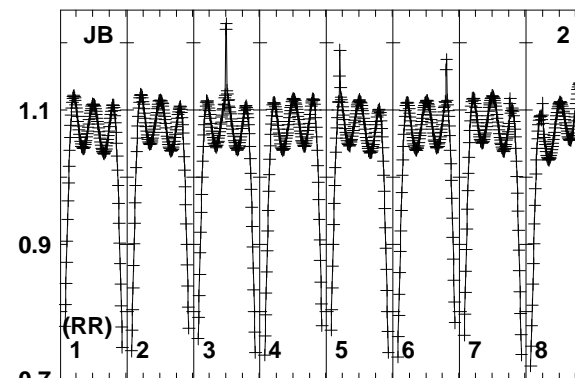
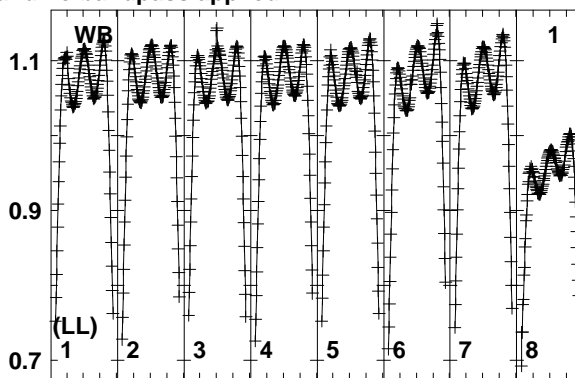
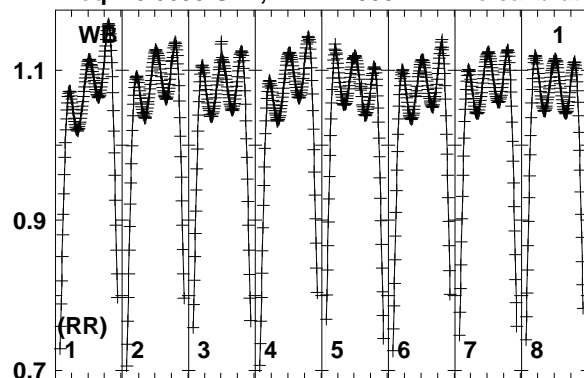
6664.06666.06668.06670.06672.06674.06676.06678.0
FREQ MHz

Lower frame: Real Jy
Total-power spectrum Antenna: NT (06)
Timerange: 00/10:26:27 to 00/10:29:15

Plot file version 249 created 24-OCT-2018 17:23:08

G25.65+1.05 EM117N 1.UVDATA.1

Freq = 6.6635 GHz, Bw = 2.000 MH No calibration applied and no bandpass applied



6664.06666.06668.06670.06672.06674.06676.06678.0
FREQ MHz

6664.06666.06668.06670.06672.06674.06676.06678.0
FREQ MHz

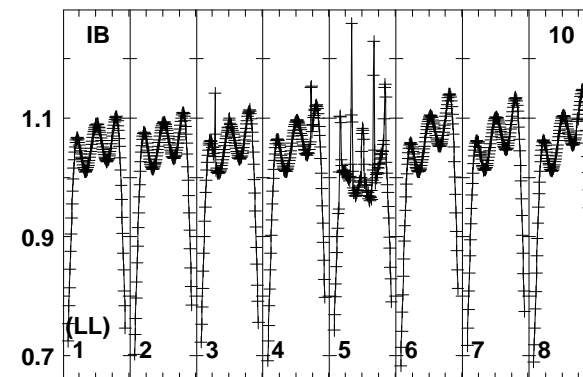
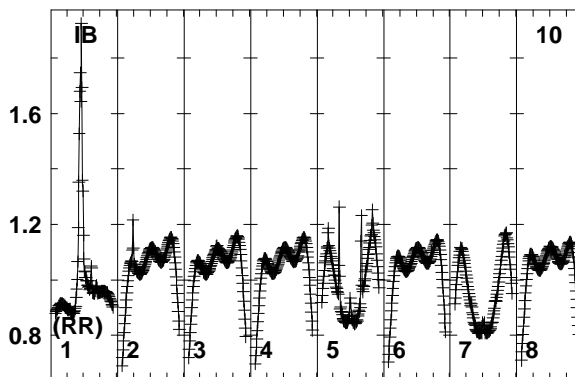
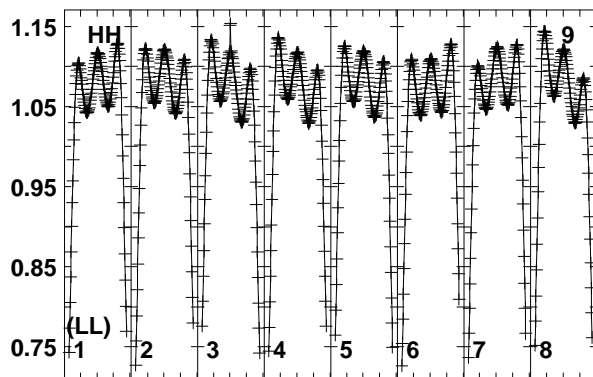
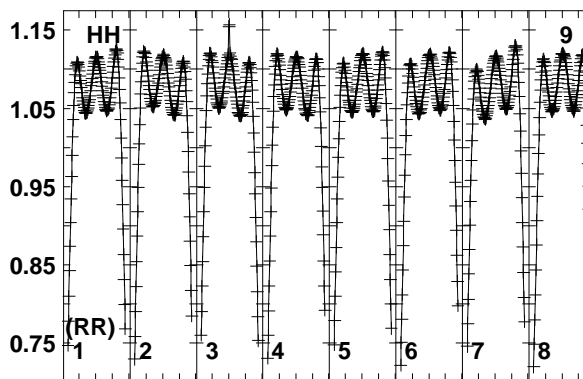
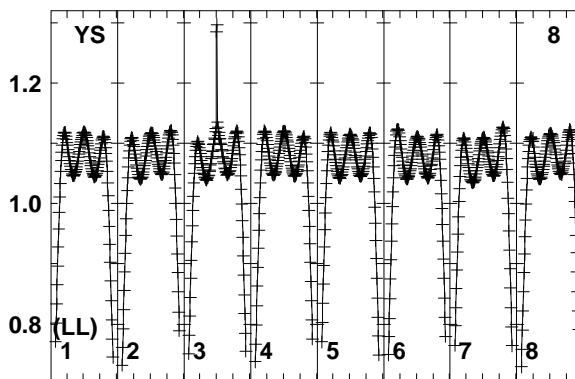
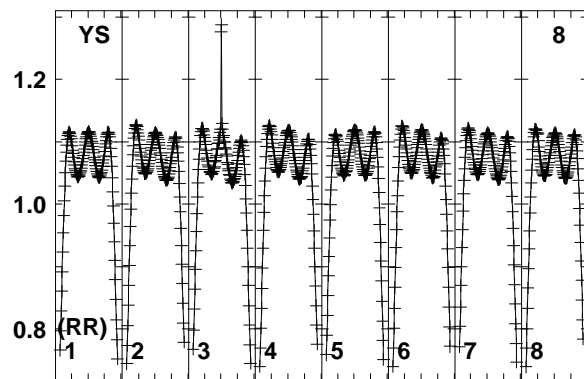
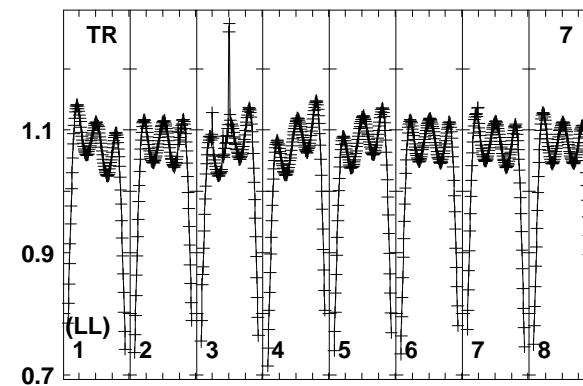
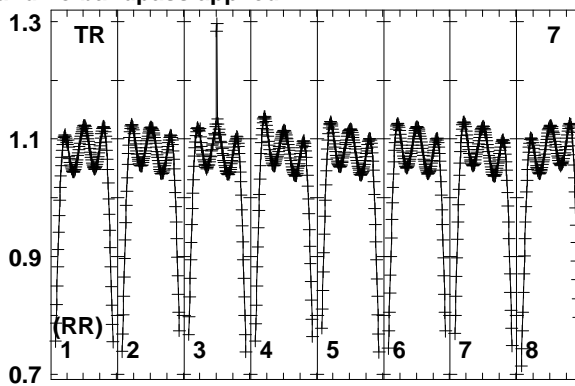
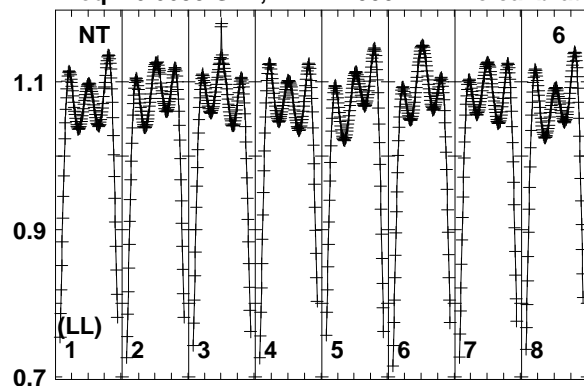
6664.06666.06668.06670.06672.06674.06676.06678.0
FREQ MHz

Lower frame: Real Jy
Total-power spectrum Antenna: WB (01)
Timerange: 00/10:29:17 to 00/10:31:15

Plot file version 250 created 24-OCT-2018 17:23:08

G25.65+1.05 EM117N 1.UVDATA.1

Freq = 6.6635 GHz, Bw = 2.000 MH No calibration applied and no bandpass applied



6664.06666.06668.06670.06672.06674.06676.06678.0
FREQ MHz

6664.06666.06668.06670.06672.06674.06676.06678.0
FREQ MHz

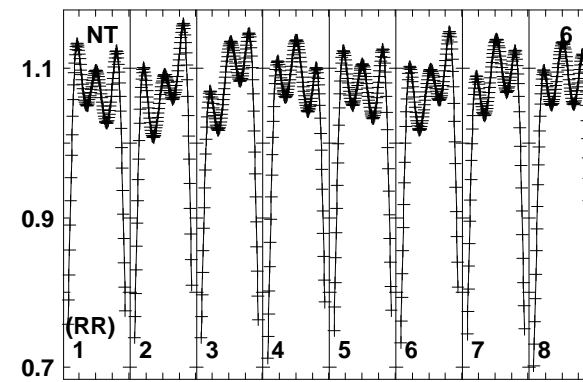
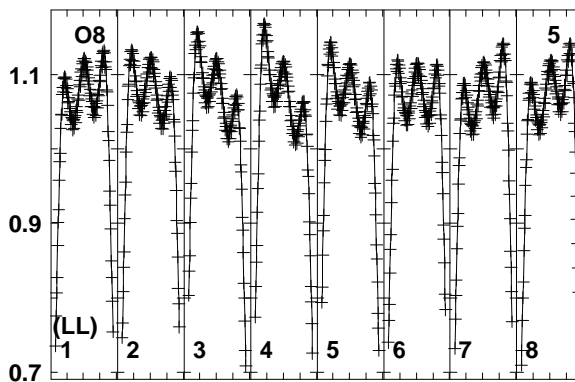
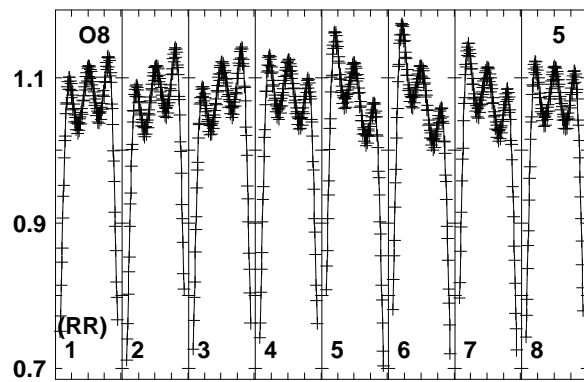
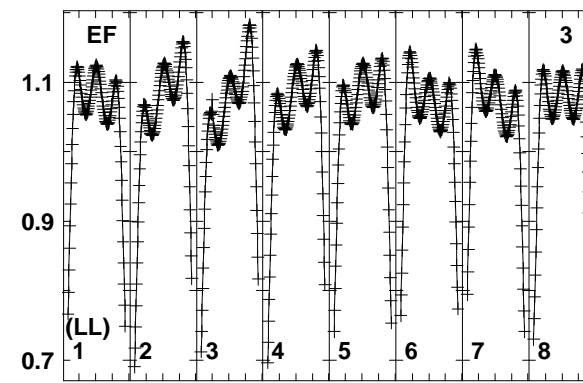
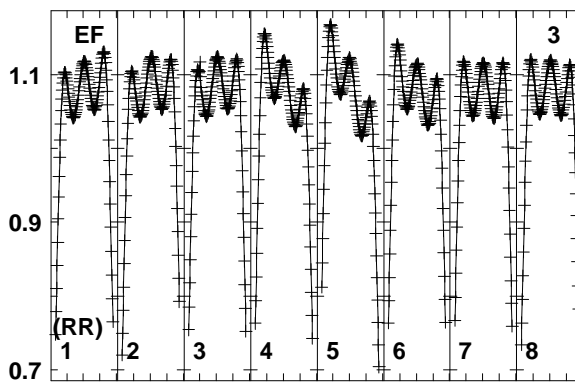
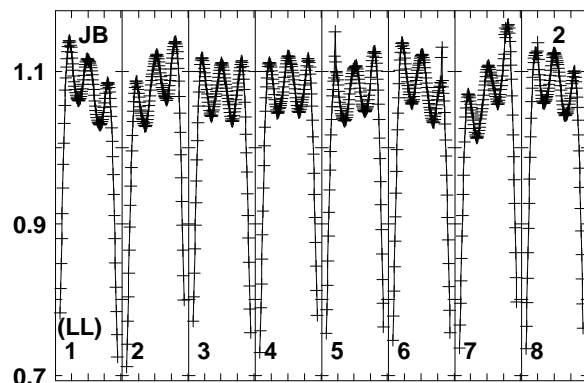
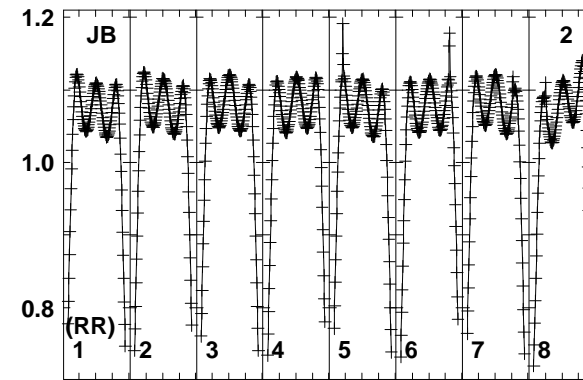
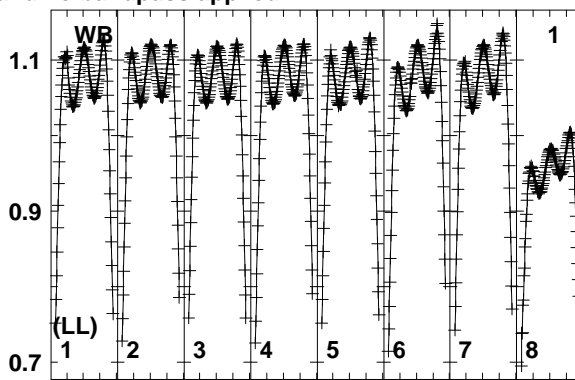
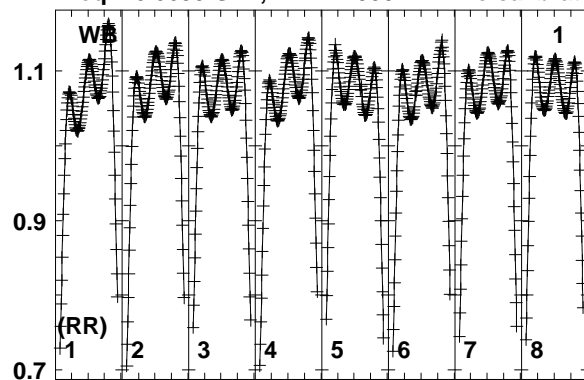
6664.06666.06668.06670.06672.06674.06676.06678.0
FREQ MHz

Lower frame: Real Jy
Total-power spectrum Antenna: NT (06)
Timerange: 00/10:29:17 to 00/10:31:15

Plot file version 251 created 24-OCT-2018 17:23:08

J1821-0502 EM117N 1.UVDATA.1

Freq = 6.6635 GHz, Bw = 2.000 MH No calibration applied and no bandpass applied



6664.06666.06668.06670.06672.06674.06676.06678.0
FREQ MHz

6664.06666.06668.06670.06672.06674.06676.06678.0
FREQ MHz

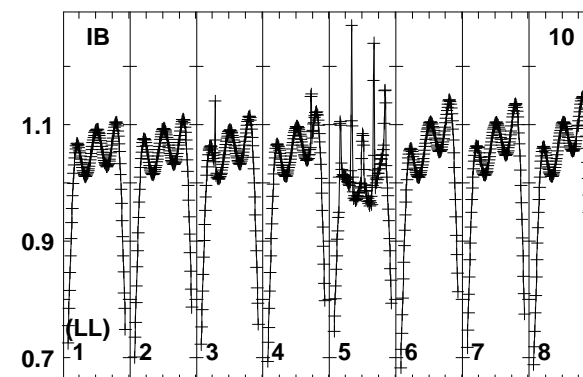
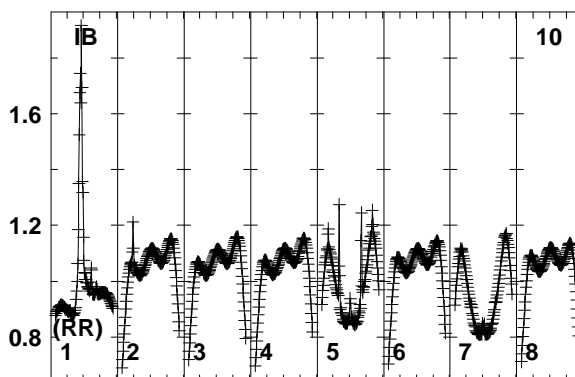
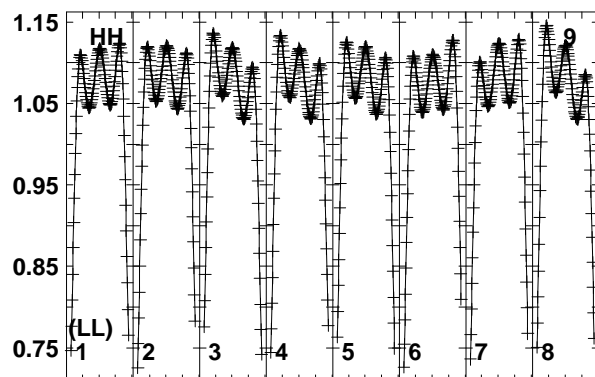
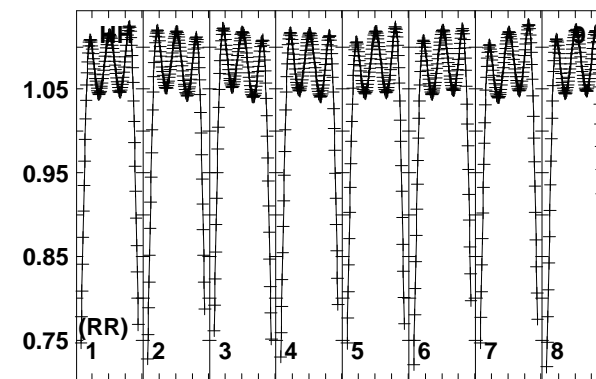
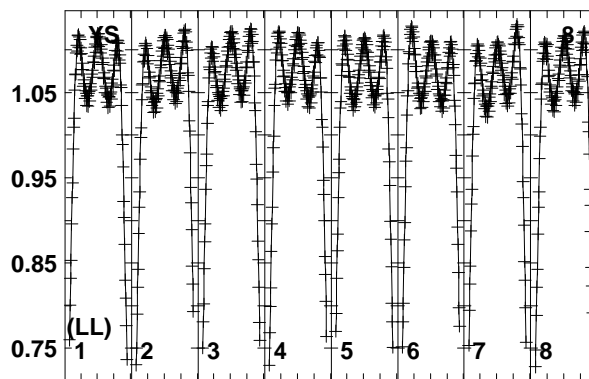
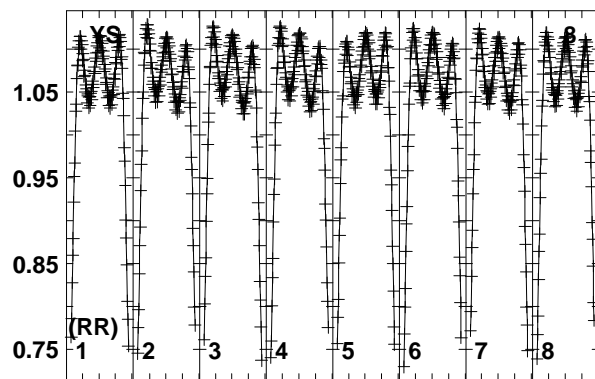
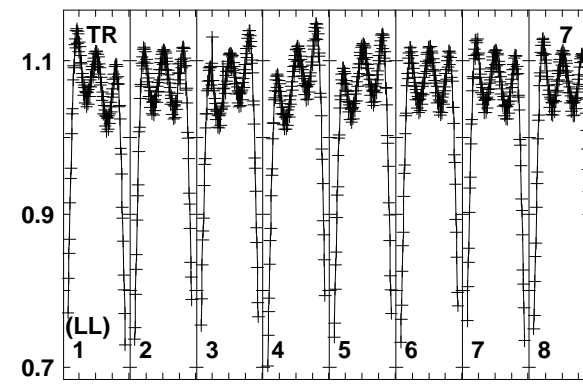
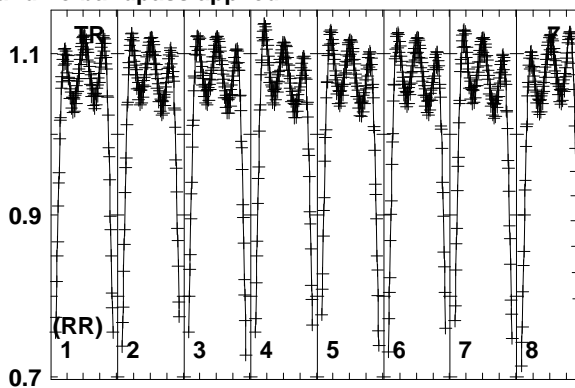
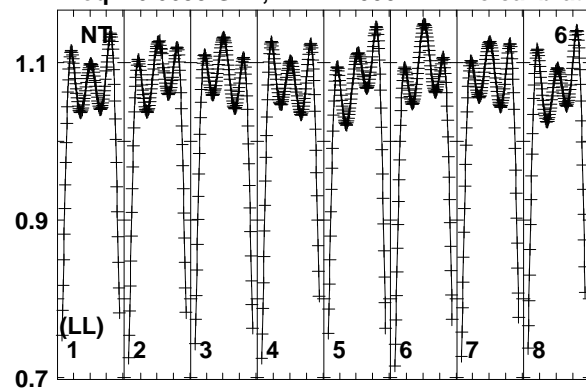
6664.06666.06668.06670.06672.06674.06676.06678.0
FREQ MHz

Lower frame: Real Jy
Total-power spectrum Antenna: WB (01)
Timerange: 00/10/31:17 to 00/10/34:15

Plot file version 252 created 24-OCT-2018 17:23:09

J1821-0502 EM117N 1.UVDATA.1

Freq = 6.6635 GHz, Bw = 2.000 MH No calibration applied and no bandpass applied



6664.06666.06670.06674.06678.0
FREQ MHz

6664.06666.06670.06674.06678.0
FREQ MHz

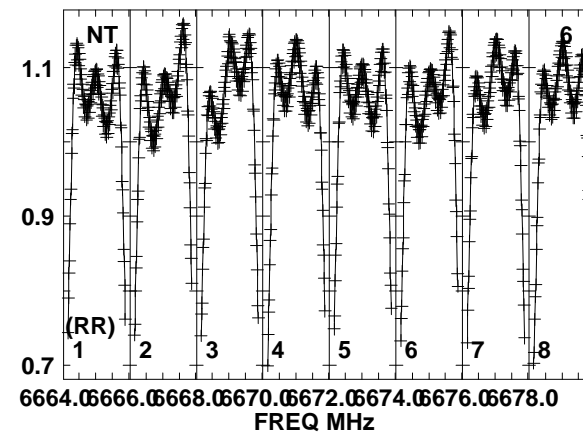
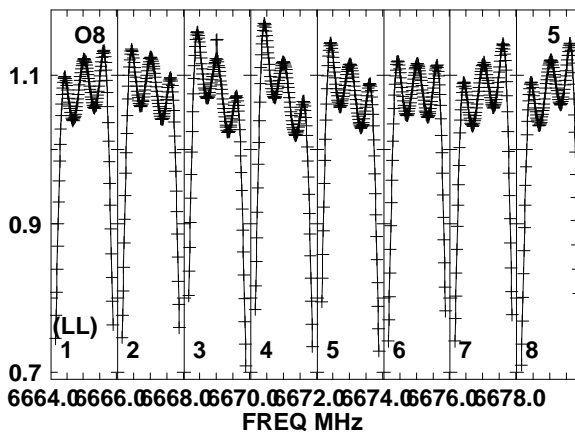
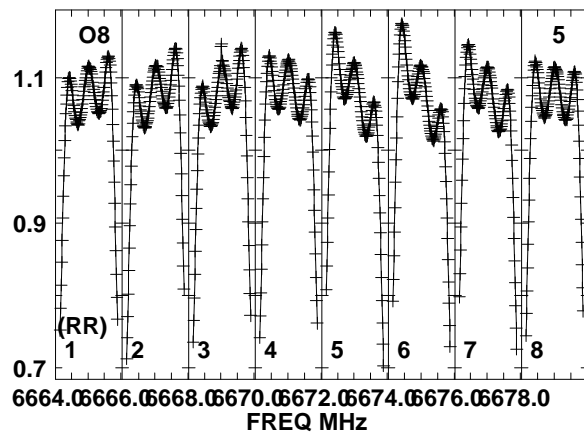
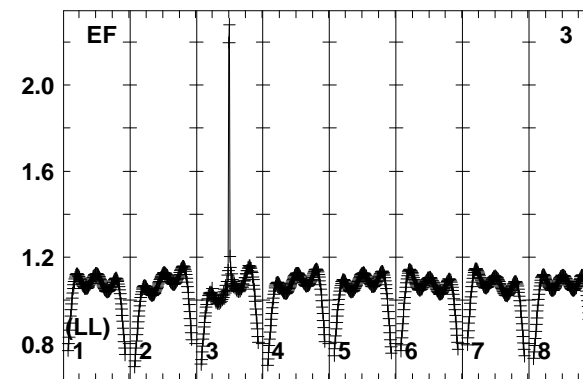
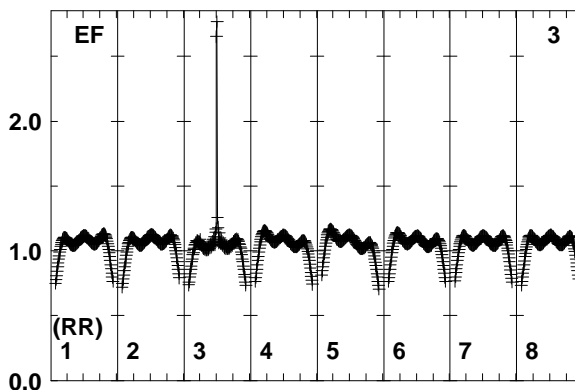
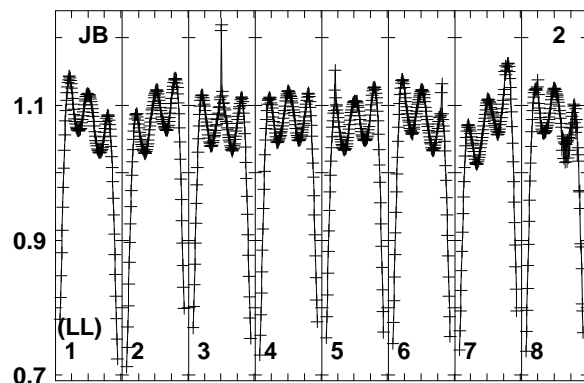
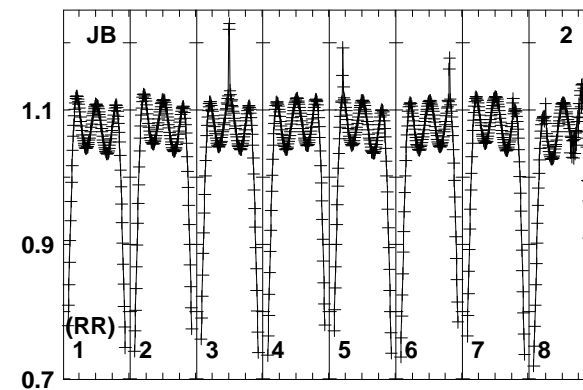
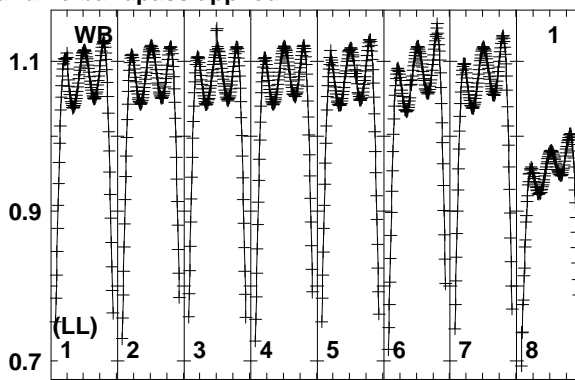
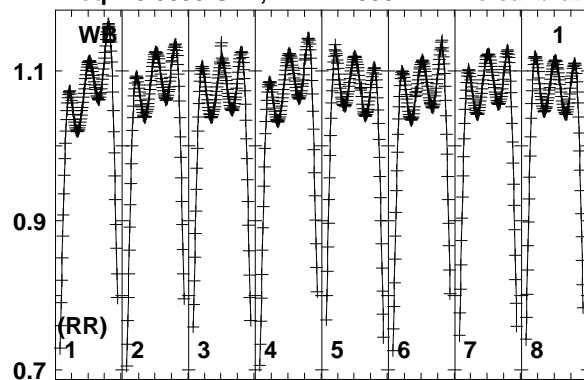
6664.06666.06670.06674.06678.0
FREQ MHz

Lower frame: Real Jy
Total-power spectrum Antenna: NT (06)
Timerange: 00/10:31:17 to 00/10:34:15

Plot file version 253 created 24-OCT-2018 17:23:09

G25.65+1.05 EM117N 1.UVDATA.1

Freq = 6.6635 GHz, Bw = 2.000 MH No calibration applied and no bandpass applied

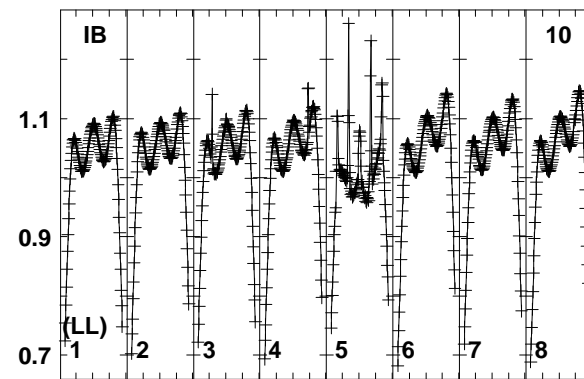
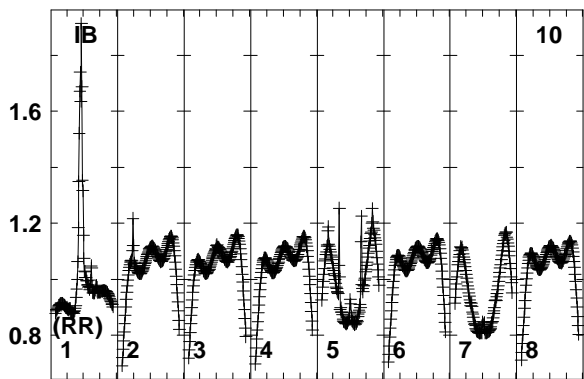
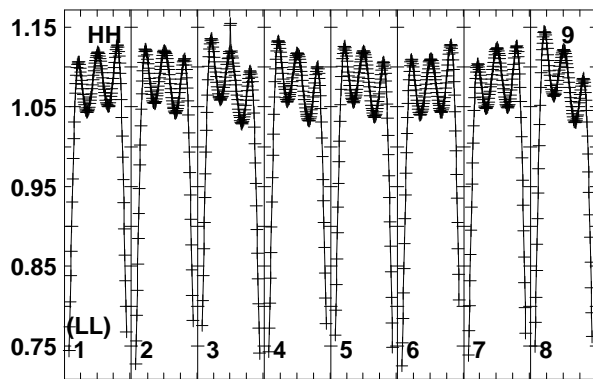
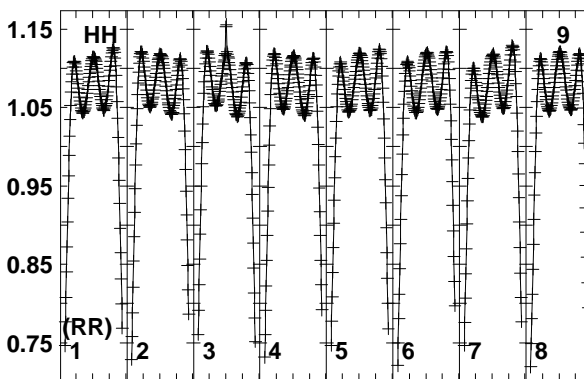
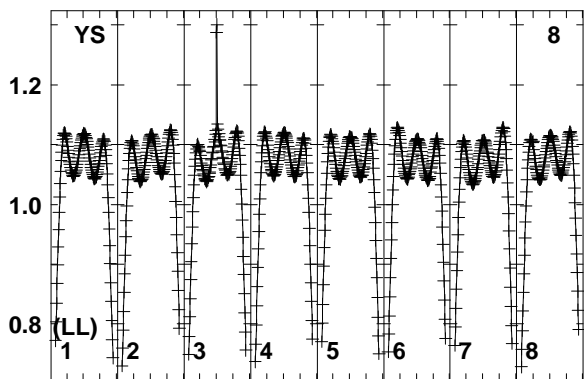
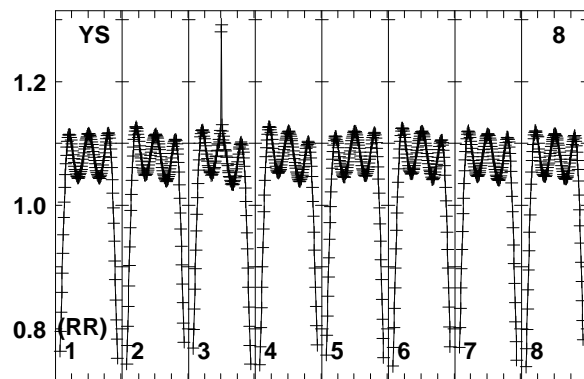
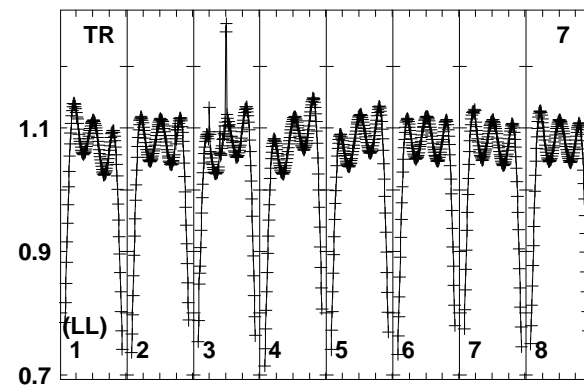
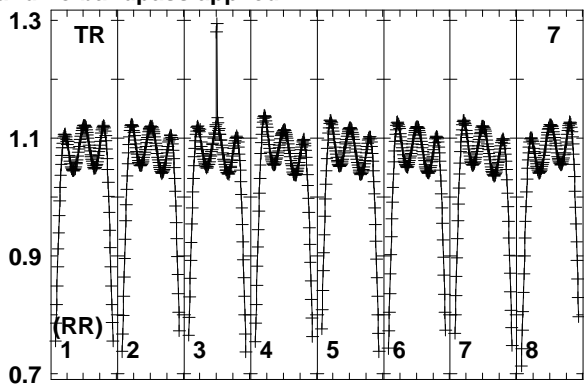
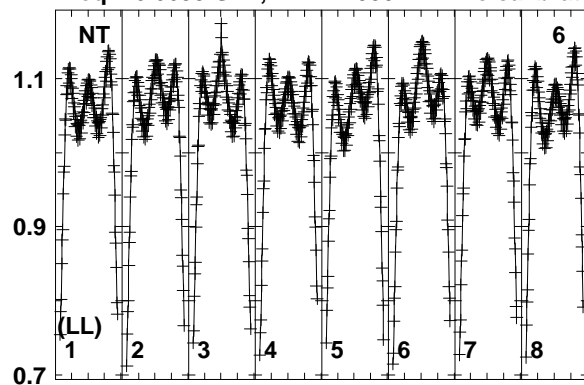


Lower frame: Real Jy
Total-power spectrum Antenna: WB (01)
Timerange: 00/10:34:17 to 00/10:36:15

Plot file version 254 created 24-OCT-2018 17:23:09

G25.65+1.05 EM117N 1.UVDATA.1

Freq = 6.6635 GHz, Bw = 2.000 MH No calibration applied and no bandpass applied



6664.06666.06668.06670.06672.06674.06676.06678.0
FREQ MHz

6664.06666.06668.06670.06672.06674.06676.06678.0
FREQ MHz

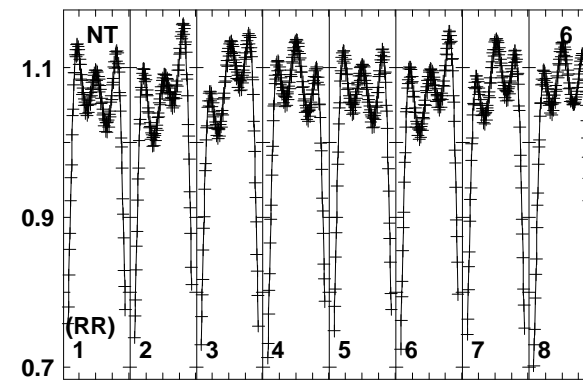
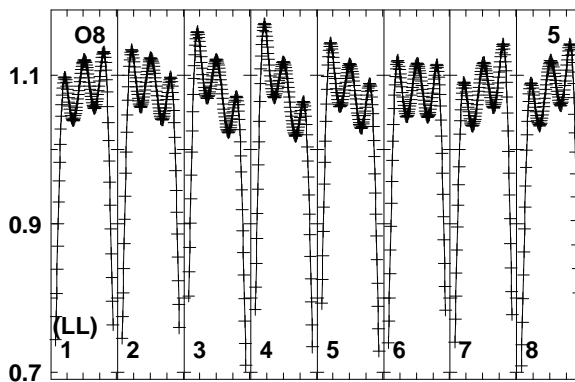
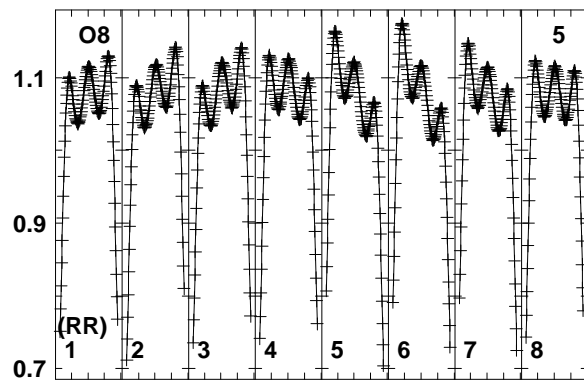
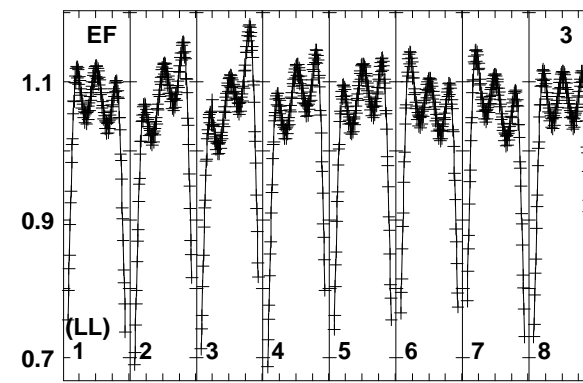
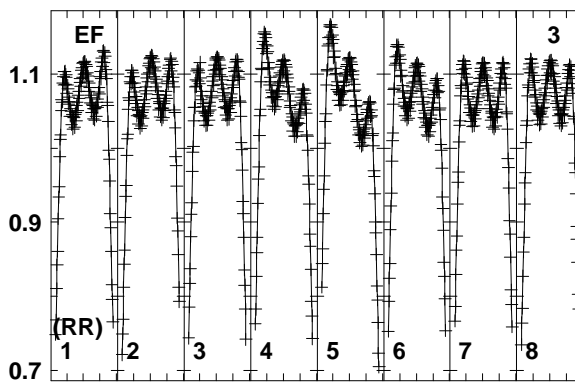
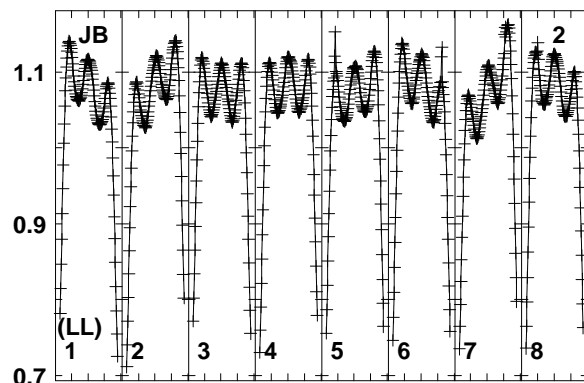
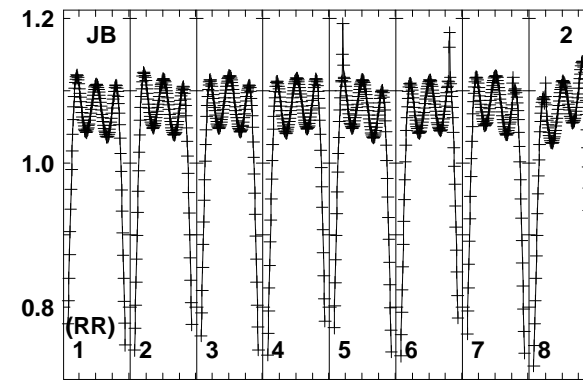
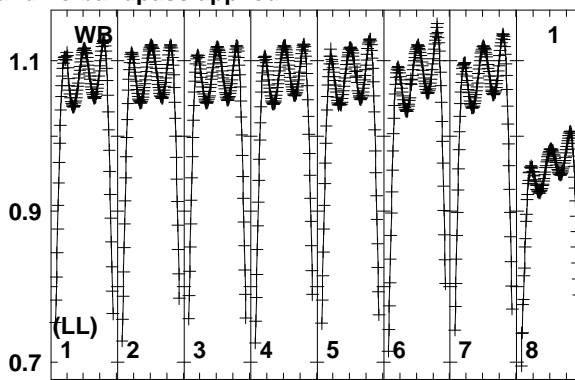
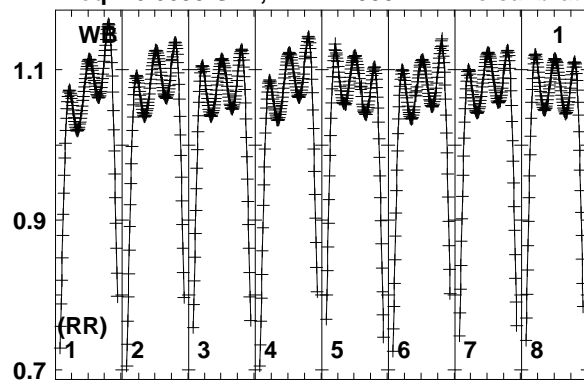
6664.06666.06668.06670.06672.06674.06676.06678.0
FREQ MHz

Lower frame: Real Jy
Total-power spectrum Antenna: NT (06)
Timerange: 00/10:34:17 to 00/10:36:15

Plot file version 255 created 24-OCT-2018 17:23:10

J1821-0502 EM117N 1.UVDATA.1

Freq = 6.6635 GHz, Bw = 2.000 MH No calibration applied and no bandpass applied



6664.06666.06668.06670.06672.06674.06676.06678.0
FREQ MHz

6664.06666.06668.06670.06672.06674.06676.06678.0
FREQ MHz

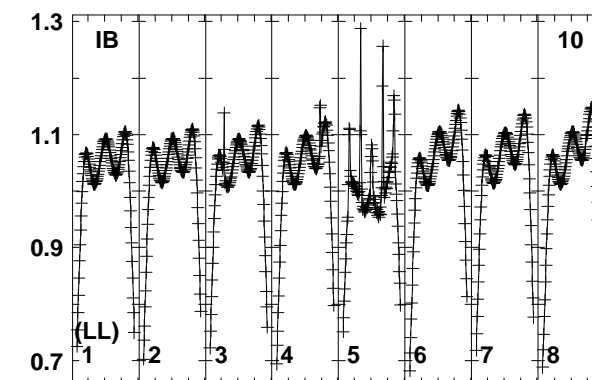
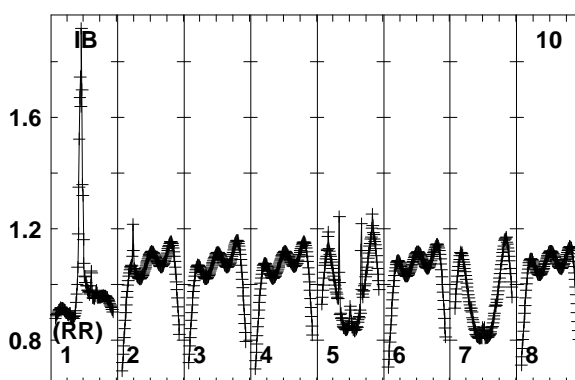
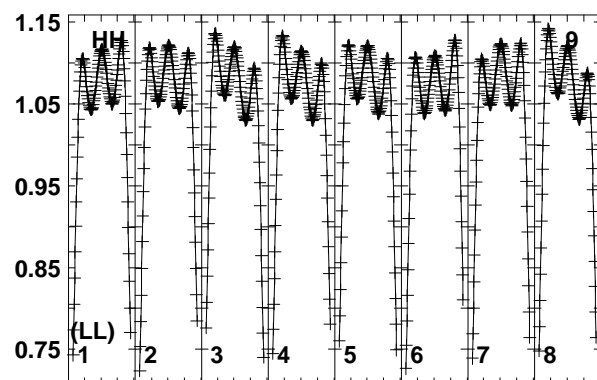
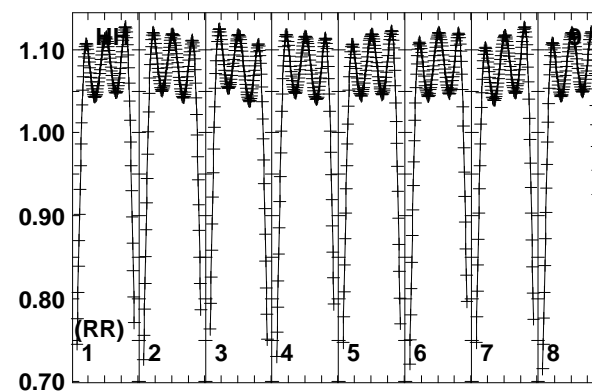
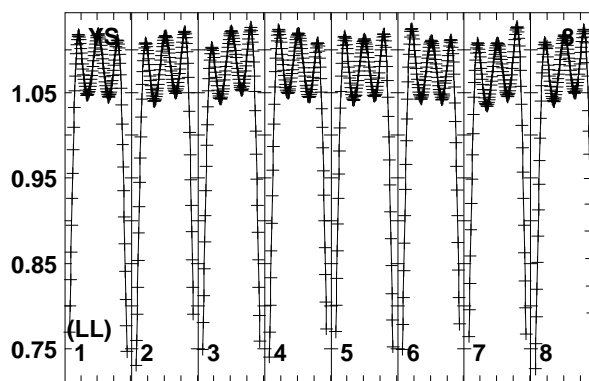
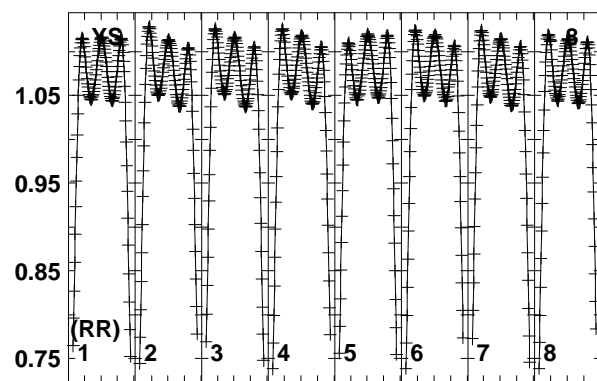
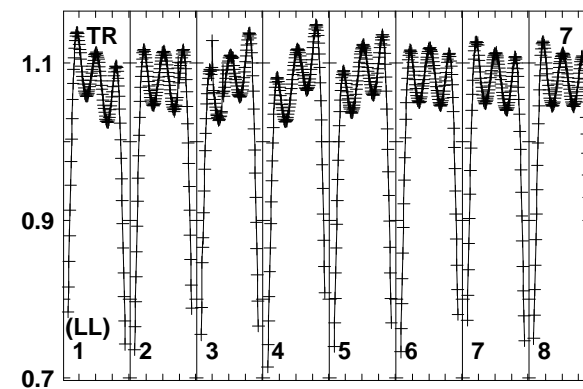
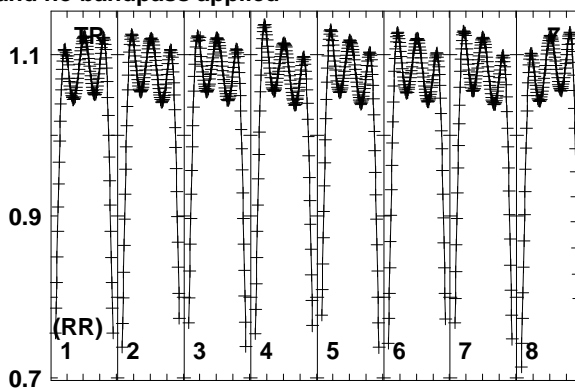
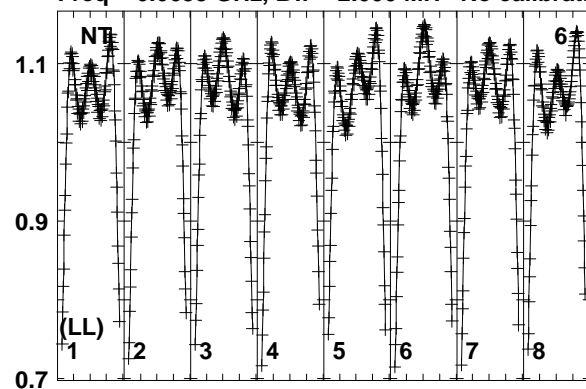
6664.06666.06668.06670.06672.06674.06676.06678.0
FREQ MHz

Lower frame: Real Jy
Total-power spectrum Antenna: WB (01)
Timerange: 00/10:36:17 to 00/10:39:15

Plot file version 256 created 24-OCT-2018 17:23:10

J1821-0502 EM117N 1.UVDATA.1

Freq = 6.6635 GHz, Bw = 2.000 MH No calibration applied and no bandpass applied



6664.06666.06668.06670.06672.06674.06676.06678.0
FREQ MHz

6664.06666.06668.06670.06672.06674.06676.06678.0
FREQ MHz

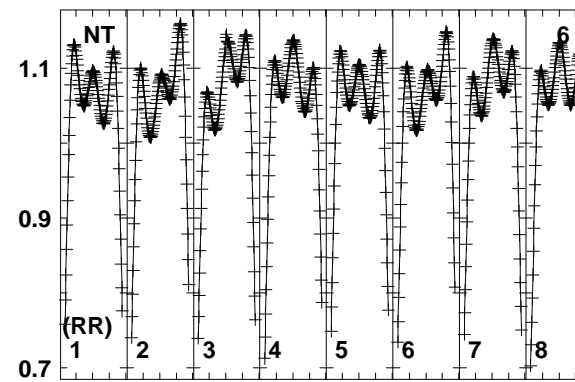
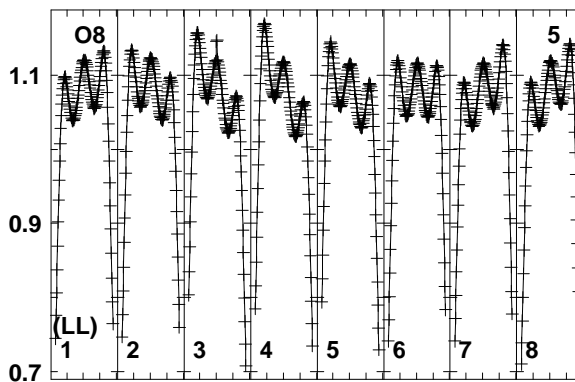
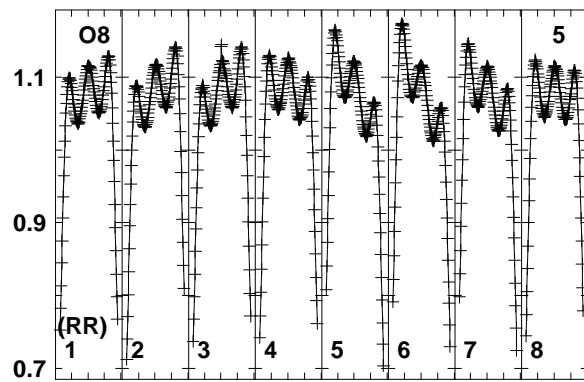
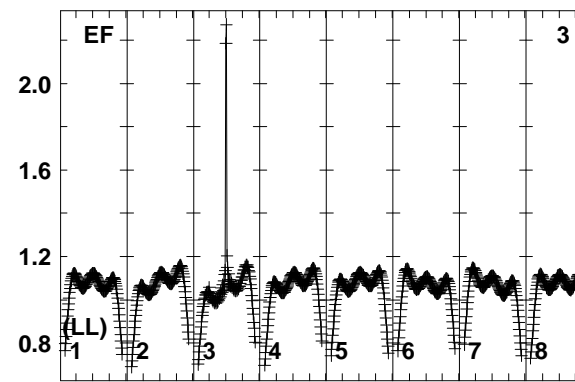
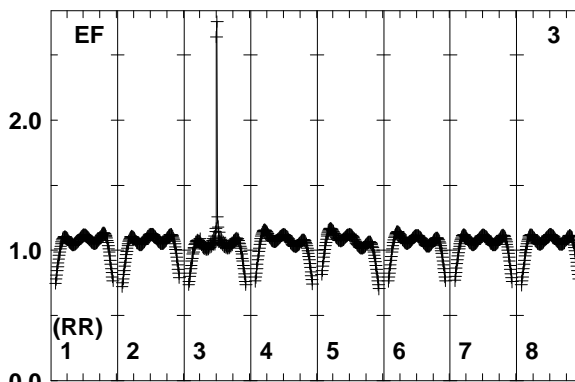
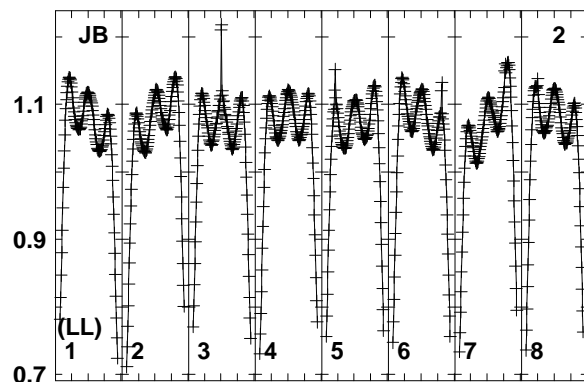
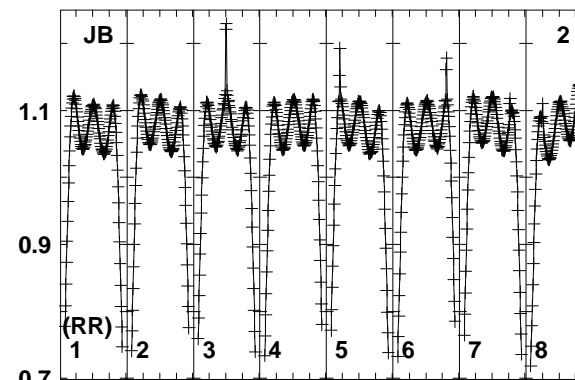
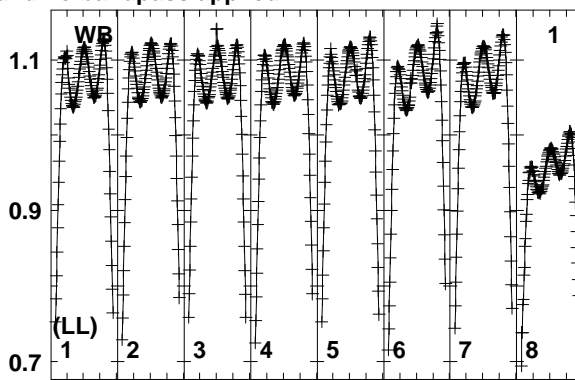
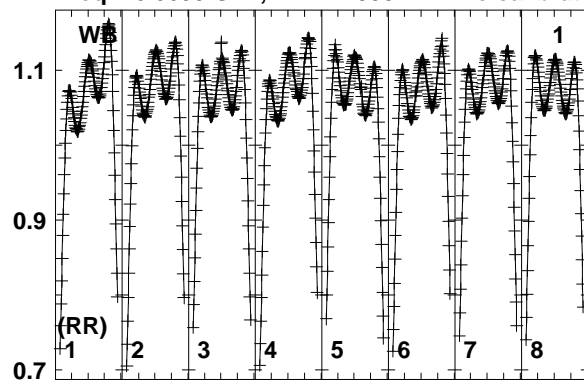
6664.06666.06668.06670.06672.06674.06676.06678.0
FREQ MHz

Lower frame: Real Jy
Total-power spectrum Antenna: NT (06)
Timerange: 00/10:36:17 to 00/10:39:15

Plot file version 257 created 24-OCT-2018 17:23:10

G25.65+1.05 EM117N 1.UVDATA.1

Freq = 6.6635 GHz, Bw = 2.000 MH No calibration applied and no bandpass applied



6664.06666.06668.06670.06672.06674.06676.06678.0
FREQ MHz

6664.06666.06668.06670.06672.06674.06676.06678.0
FREQ MHz

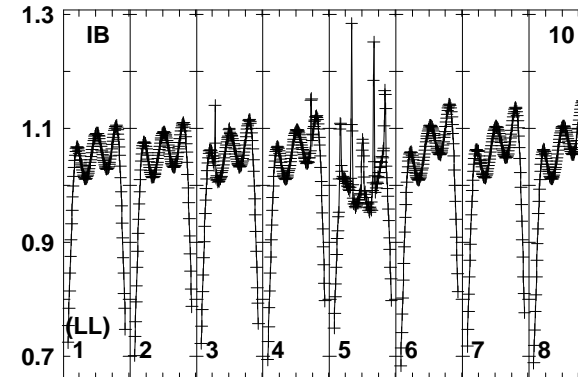
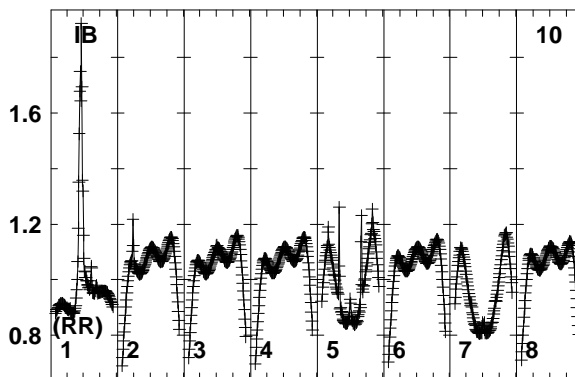
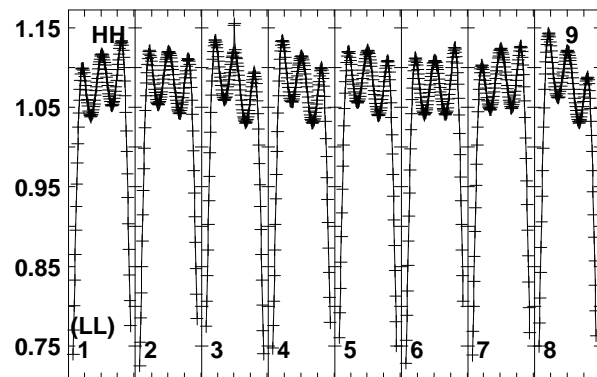
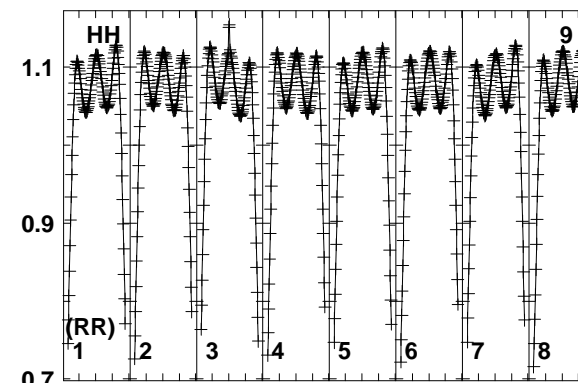
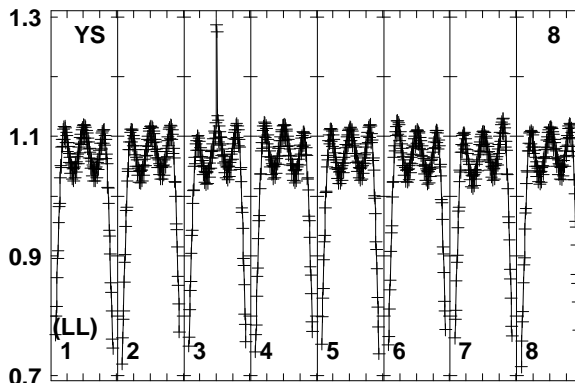
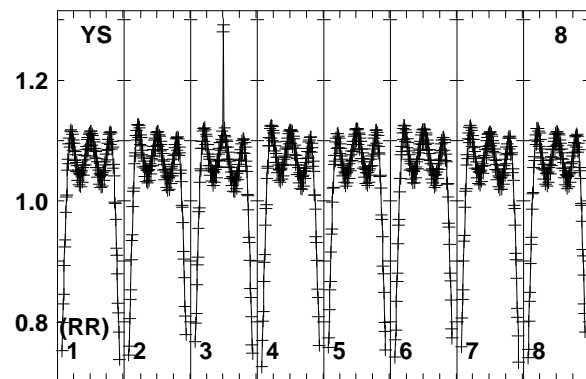
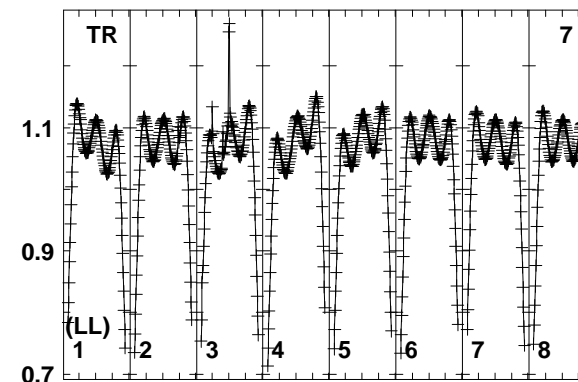
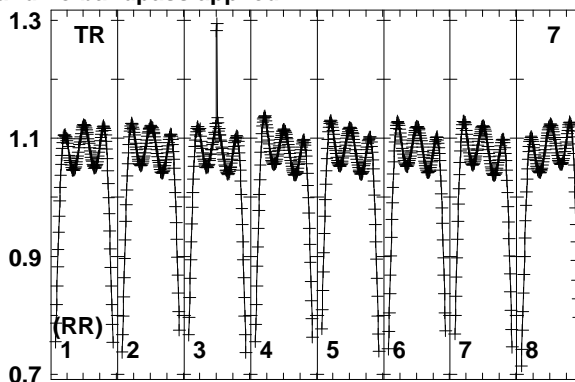
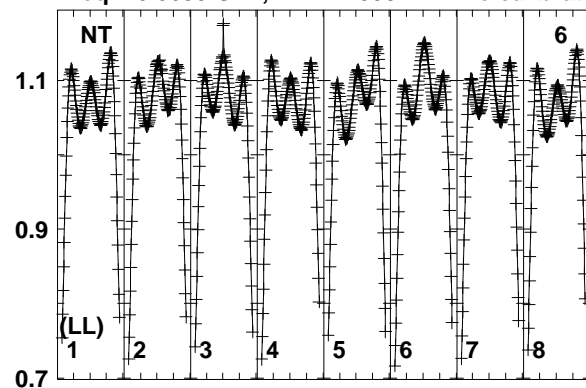
6664.06666.06668.06670.06672.06674.06676.06678.0
FREQ MHz

Lower frame: Real Jy
Total-power spectrum Antenna: WB (01)
Timerange: 00/10:39:17 to 00/10:41:15

Plot file version 258 created 24-OCT-2018 17:23:10

G25.65+1.05 EM117N 1.UVDATA.1

Freq = 6.6635 GHz, Bw = 2.000 MH No calibration applied and no bandpass applied



6664.06666.06668.06670.06672.06674.06676.06678.0
FREQ MHz

6664.06666.06668.06670.06672.06674.06676.06678.0
FREQ MHz

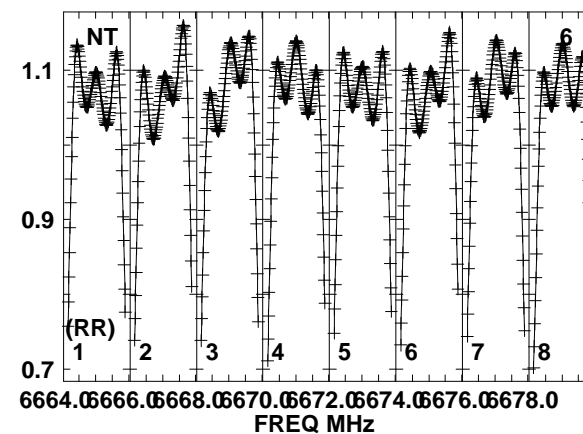
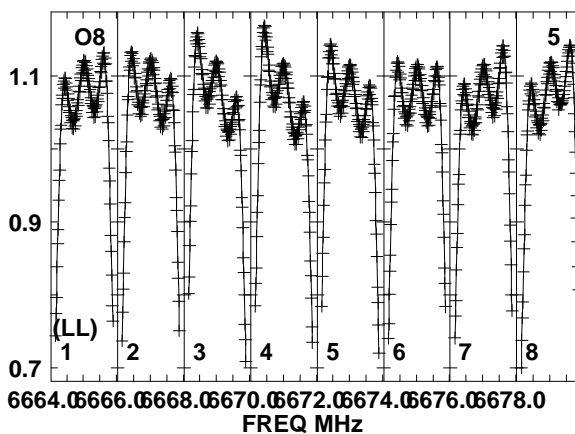
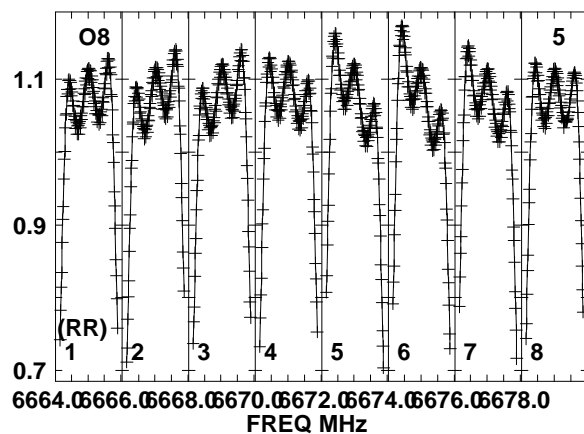
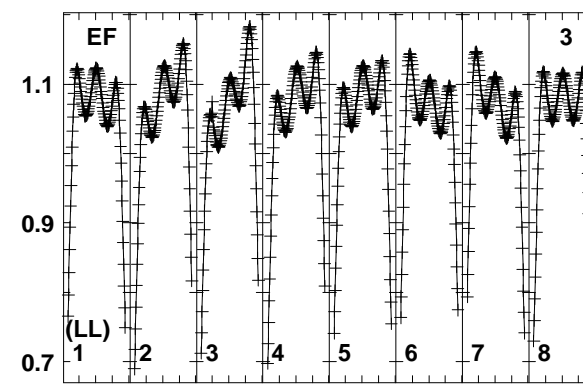
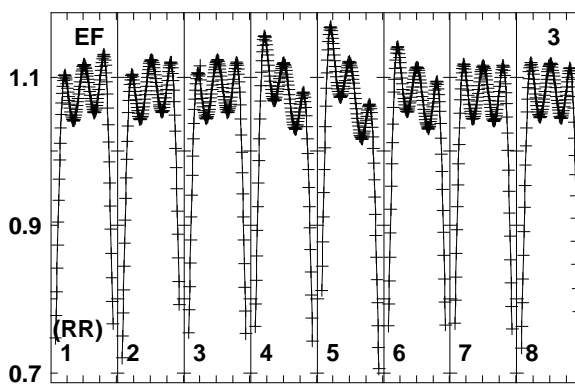
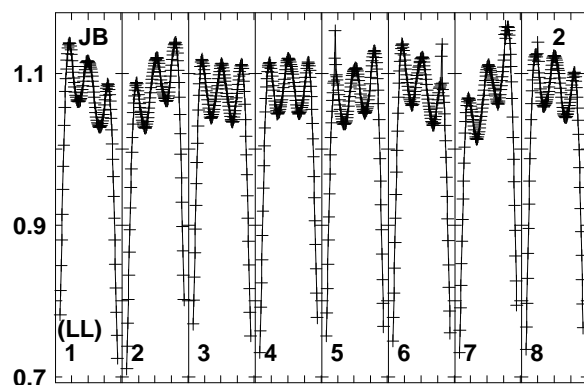
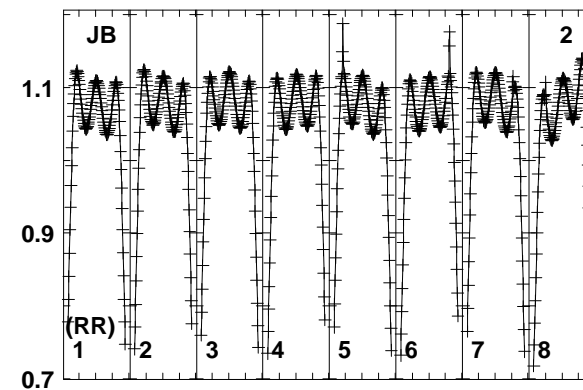
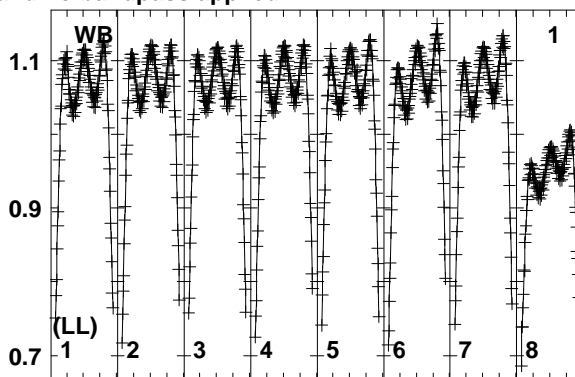
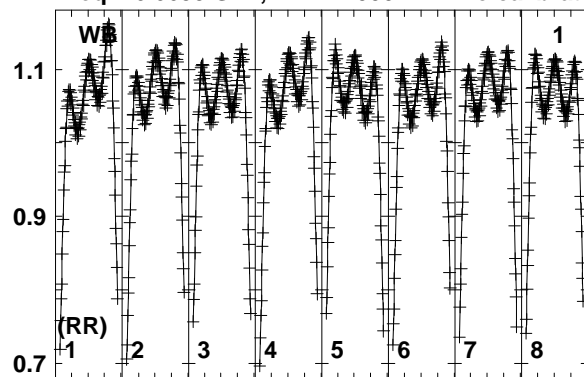
6664.06666.06668.06670.06672.06674.06676.06678.0
FREQ MHz

Lower frame: Real Jy
Total-power spectrum Antenna: NT (06)
Timerange: 00/10:39:17 to 00/10:41:15

Plot file version 259 created 24-OCT-2018 17:23:11

J1821-0502 EM117N 1.UVDATA.1

Freq = 6.6635 GHz, Bw = 2.000 MH No calibration applied and no bandpass applied

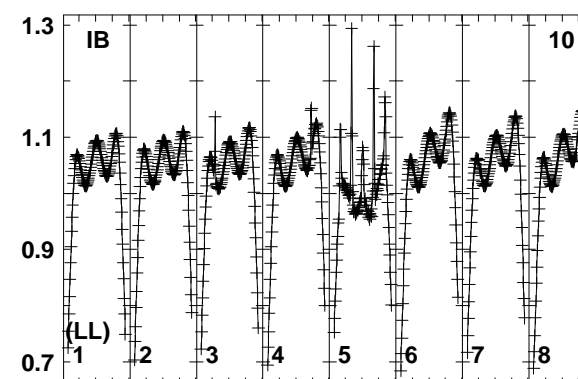
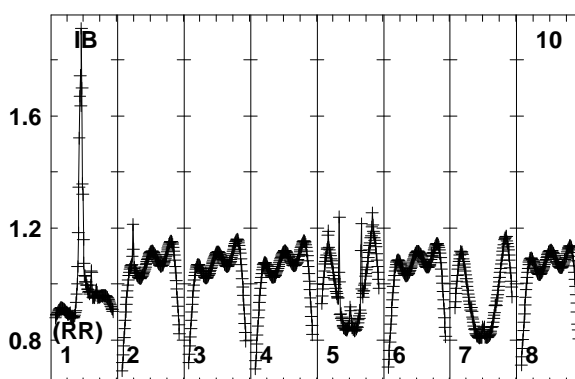
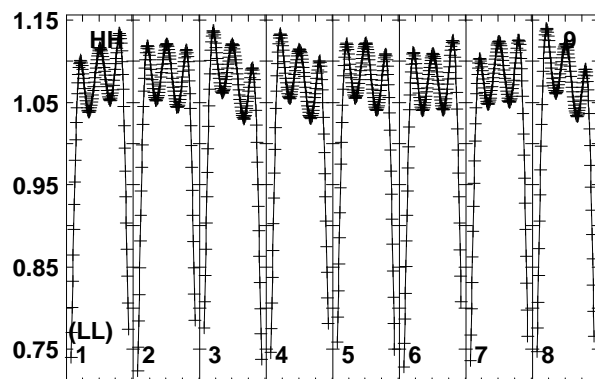
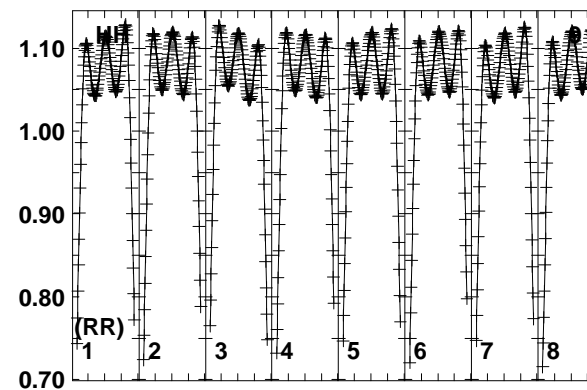
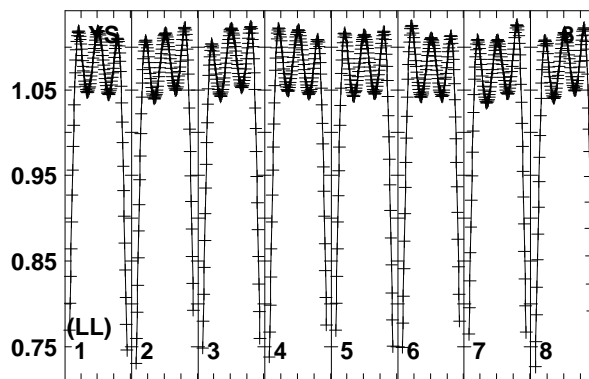
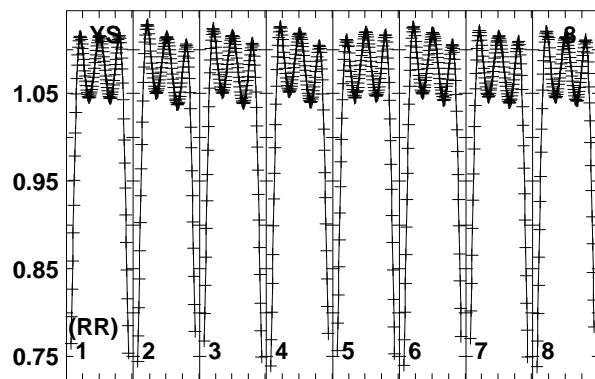
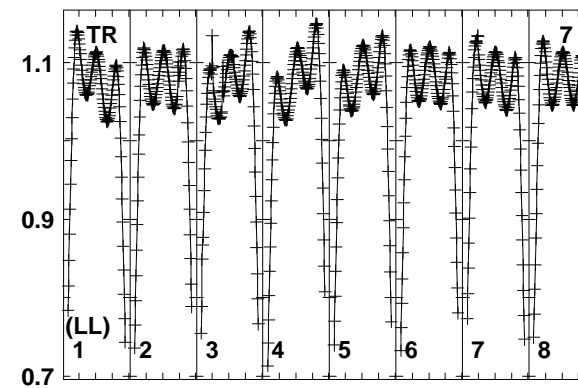
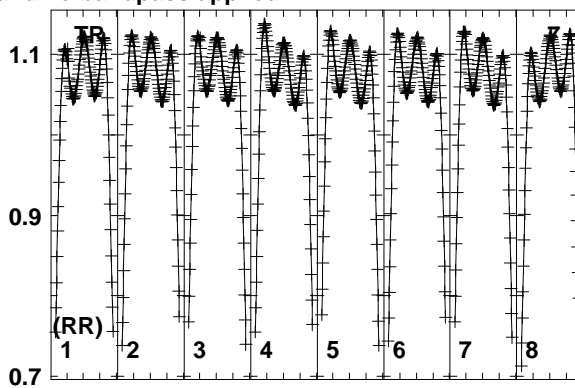
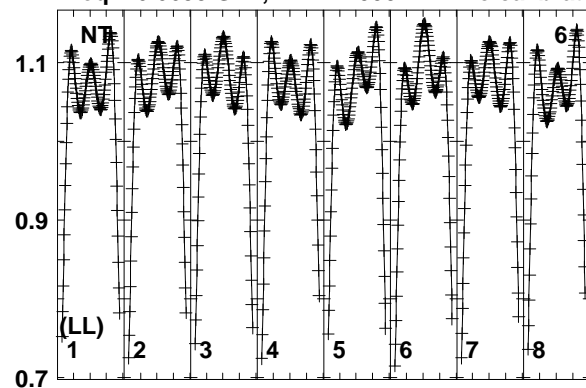


Lower frame: Real Jy
Total-power spectrum Antenna: WB (01)
Timerange: 00/10:42:02 to 00/10:44:50

Plot file version 260 created 24-OCT-2018 17:23:11

J1821-0502 EM117N 1.UVDATA.1

Freq = 6.6635 GHz, Bw = 2.000 MH No calibration applied and no bandpass applied



6664.06666.06668.06670.06672.06674.06676.06678.0
FREQ MHz

6664.06666.06668.06670.06672.06674.06676.06678.0
FREQ MHz

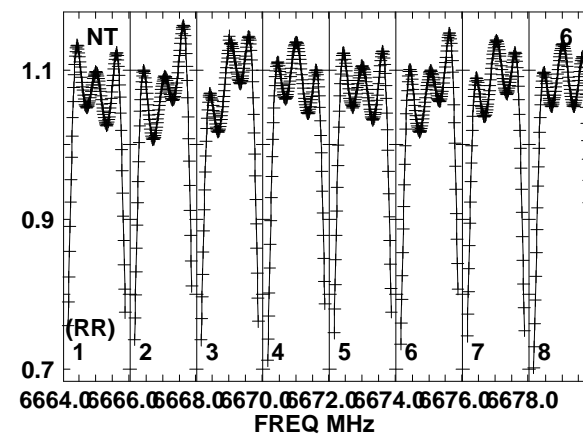
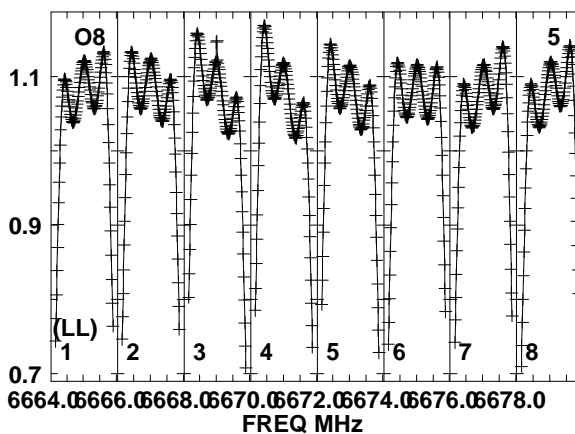
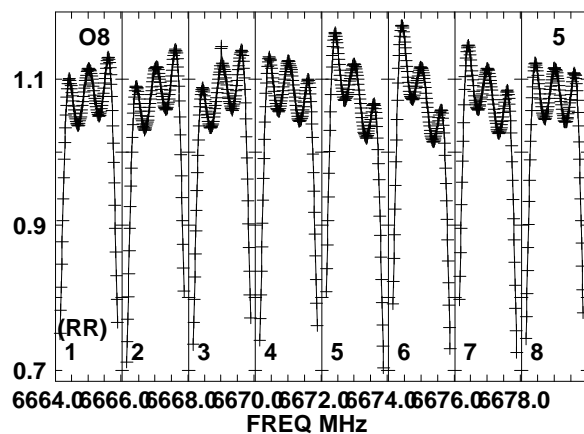
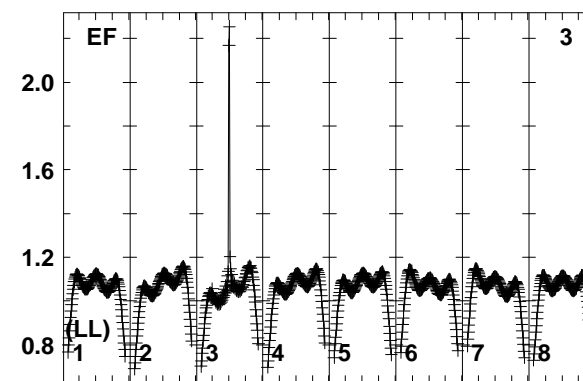
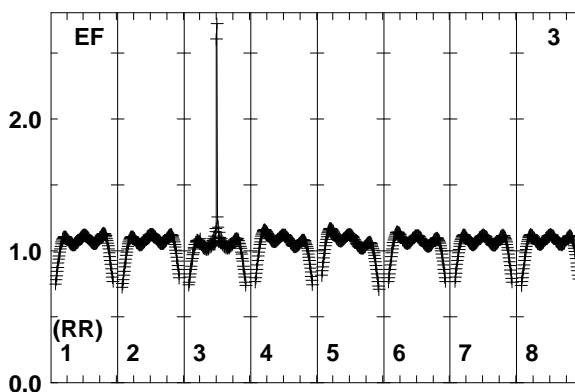
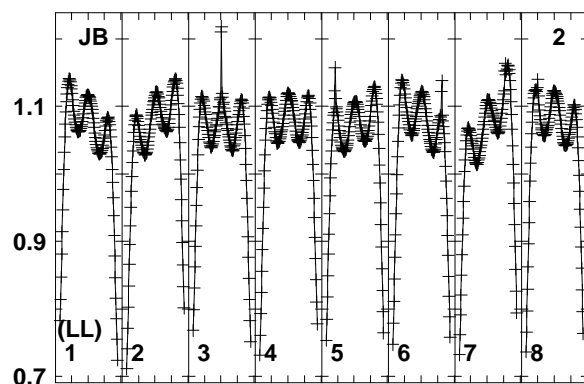
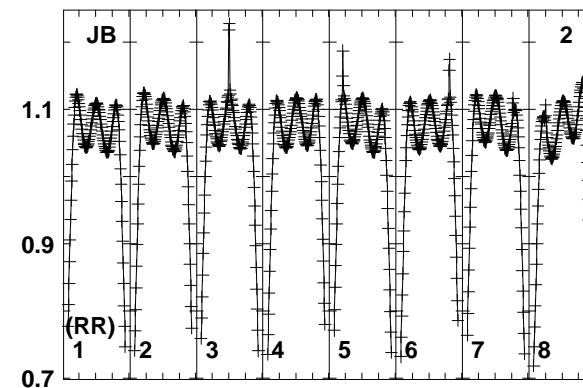
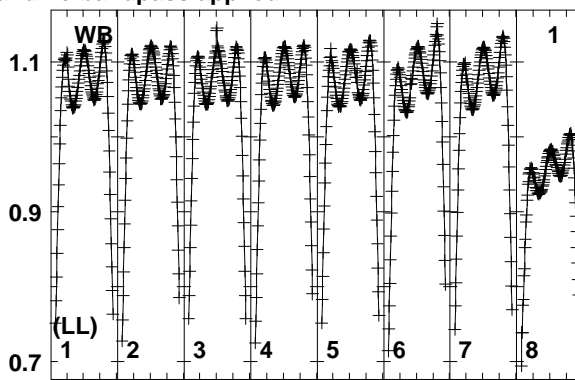
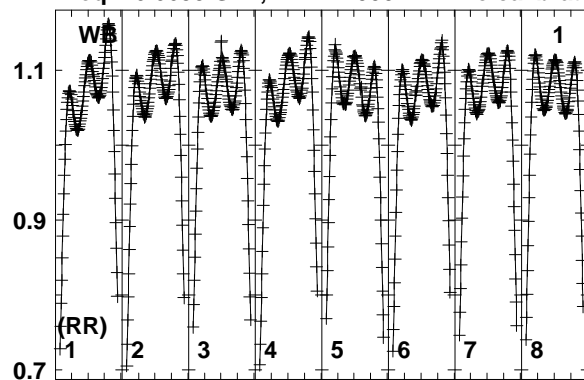
6664.06666.06668.06670.06672.06674.06676.06678.0
FREQ MHz

Lower frame: Real Jy
Total-power spectrum Antenna: NT (06)
Timerange: 00/10:42:02 to 00/10:44:50

Plot file version 261 created 24-OCT-2018 17:23:11

G25.65+1.05 EM117N 1.UVDATA.1

Freq = 6.6635 GHz, Bw = 2.000 MH No calibration applied and no bandpass applied

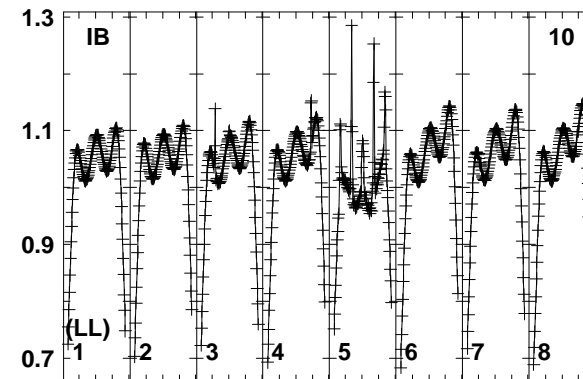
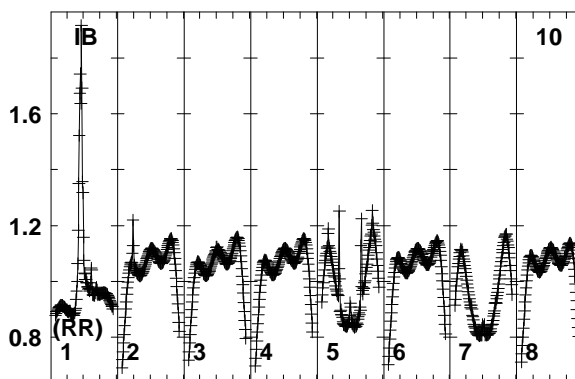
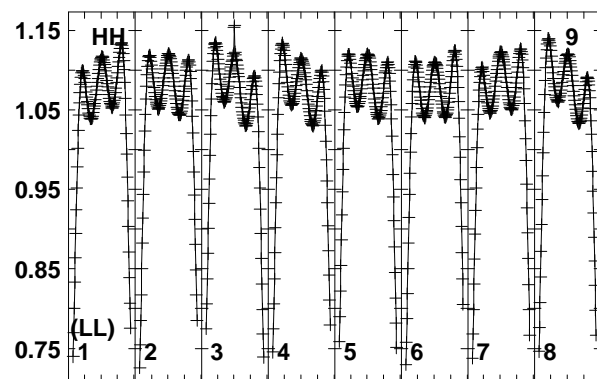
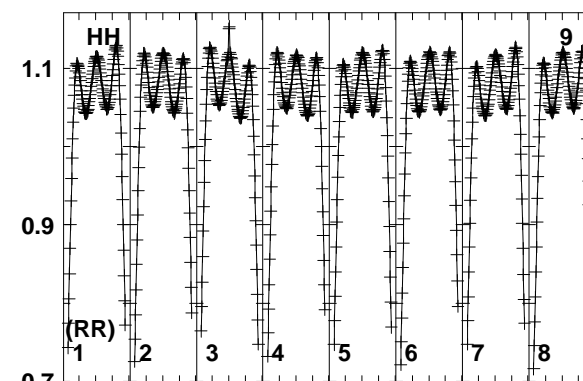
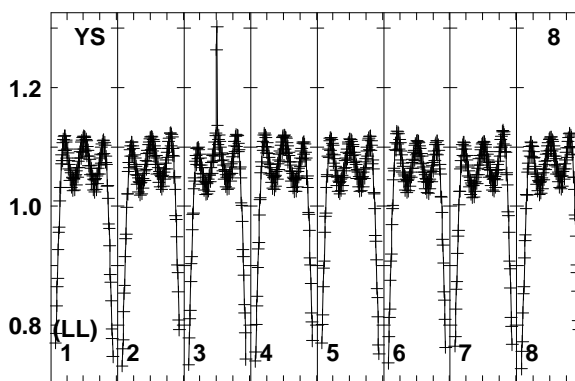
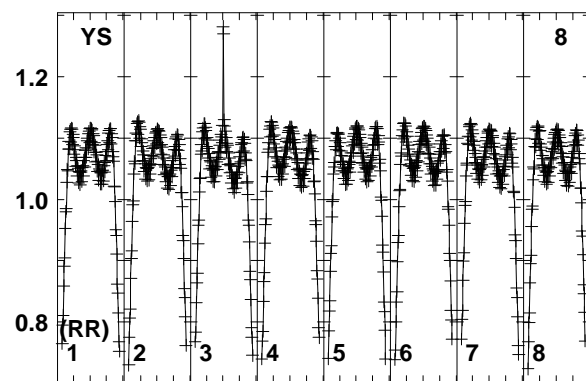
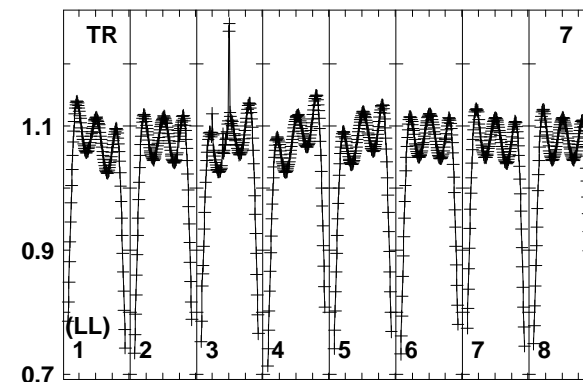
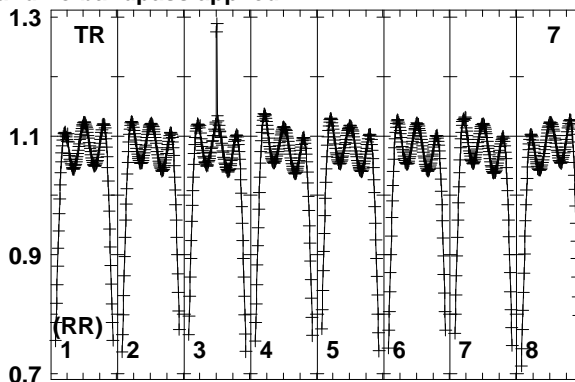
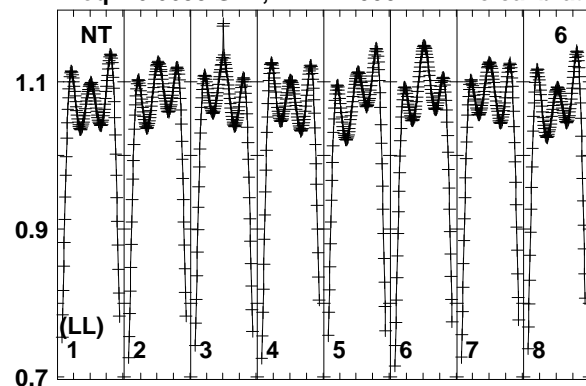


Lower frame: Real Jy
Total-power spectrum Antenna: WB (01)
Timerange: 00/10:44:52 to 00/10:46:50

Plot file version 262 created 24-OCT-2018 17:23:11

G25.65+1.05 EM117N 1.UVDATA.1

Freq = 6.6635 GHz, Bw = 2.000 MH No calibration applied and no bandpass applied



6664.06666.06668.06670.06672.06674.06676.06678.0
FREQ MHz

6664.06666.06668.06670.06672.06674.06676.06678.0
FREQ MHz

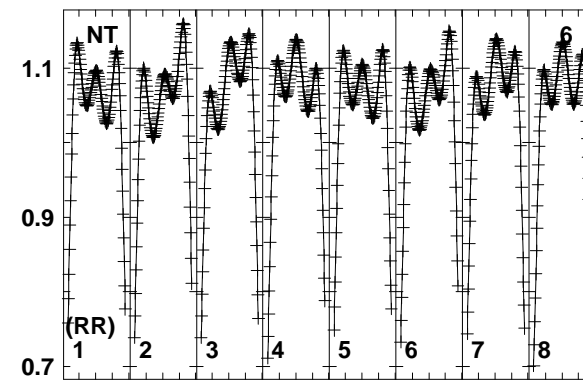
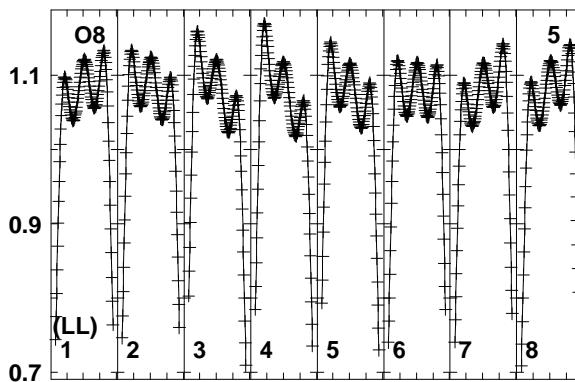
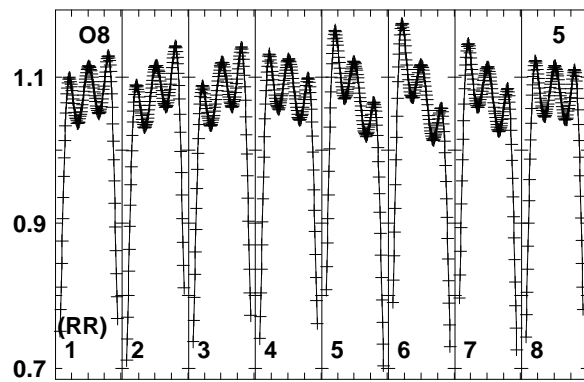
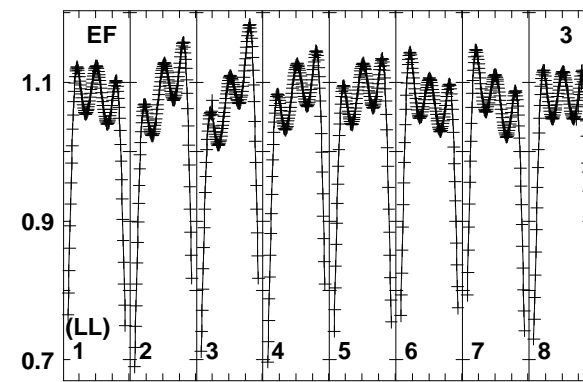
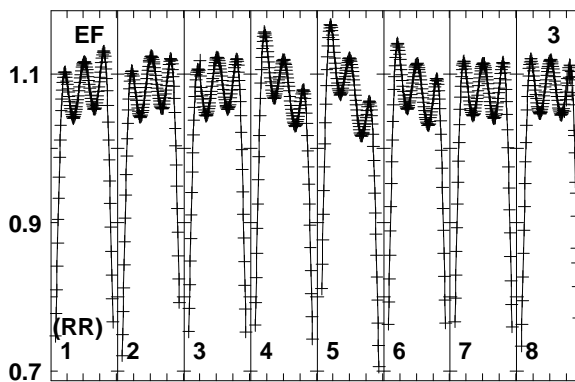
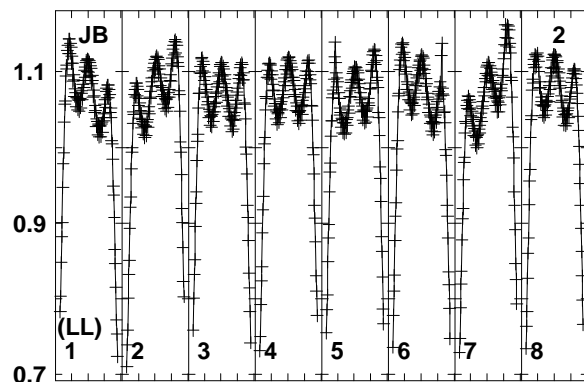
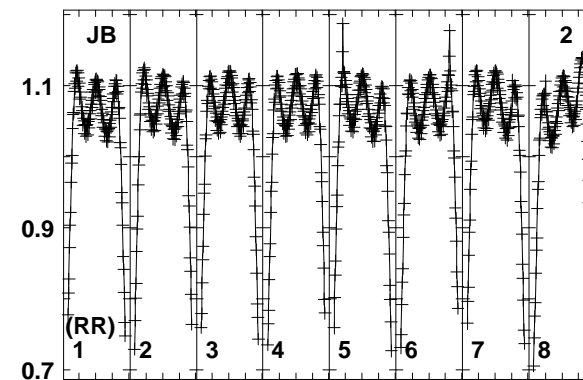
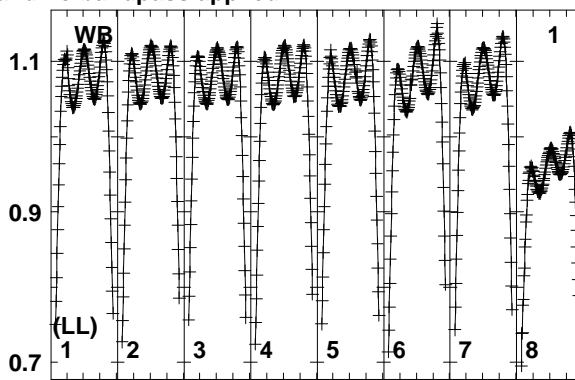
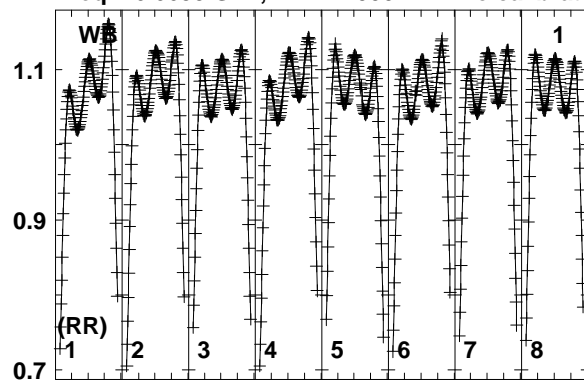
6664.06666.06668.06670.06672.06674.06676.06678.0
FREQ MHz

Lower frame: Real Jy
Total-power spectrum Antenna: NT (06)
Timerange: 00/10:44:52 to 00/10:46:50

Plot file version 263 created 24-OCT-2018 17:23:12

J1821-0502 EM117N 1.UVDATA.1

Freq = 6.6635 GHz, Bw = 2.000 MH No calibration applied and no bandpass applied



6664.06666.06668.06670.06672.06674.06676.06678.0
FREQ MHz

6664.06666.06668.06670.06672.06674.06676.06678.0
FREQ MHz

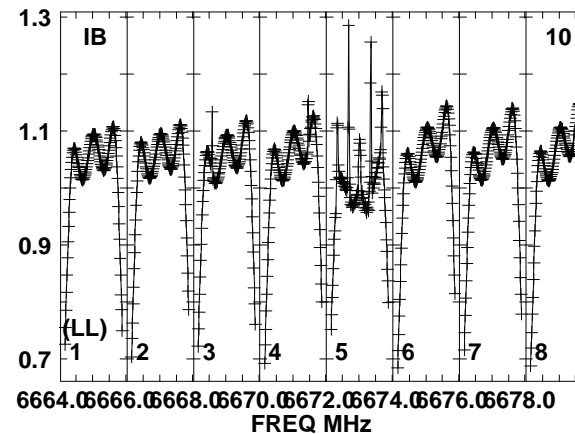
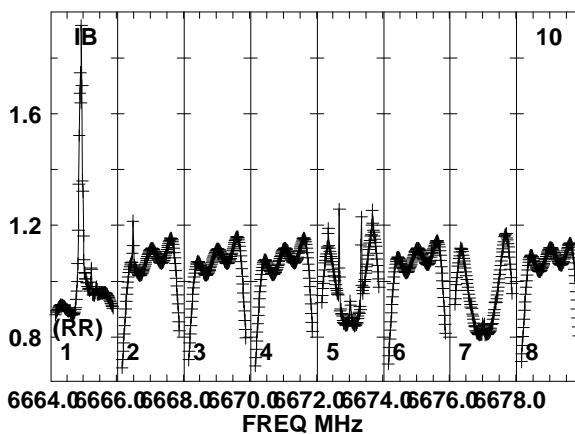
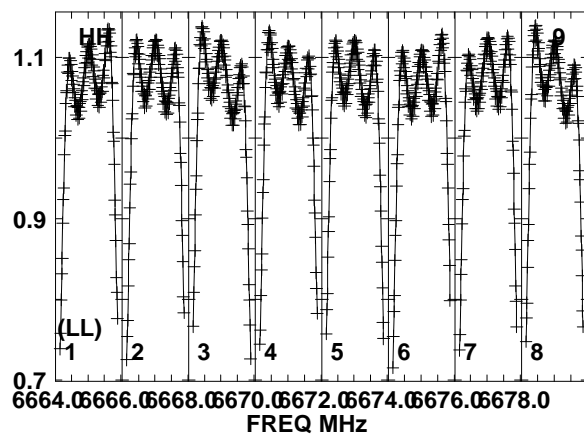
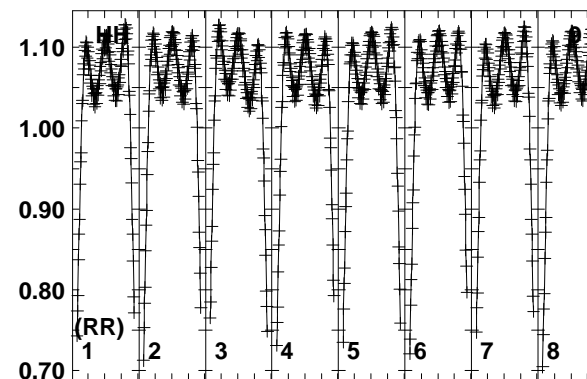
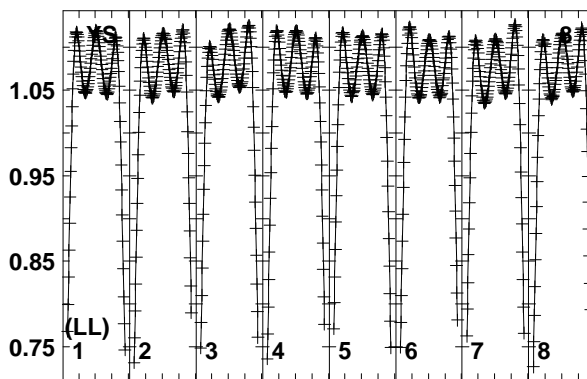
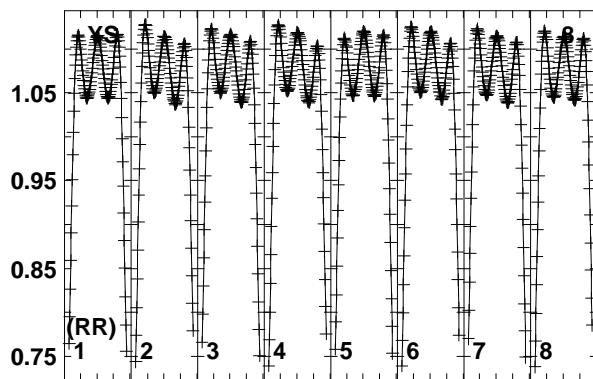
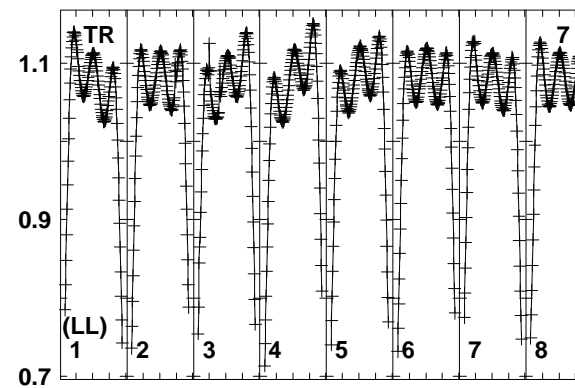
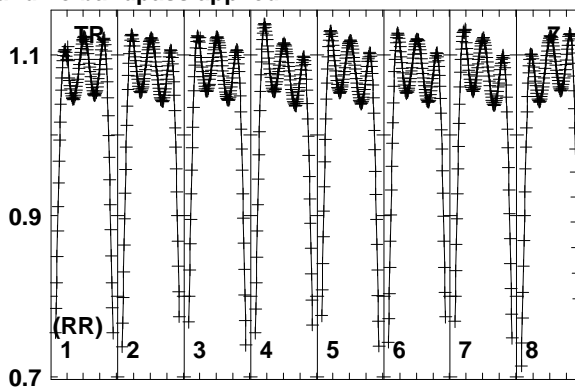
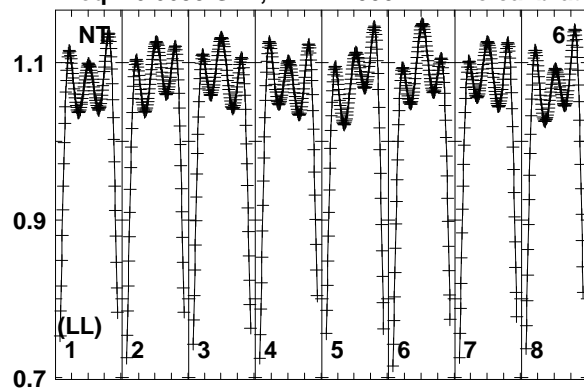
6664.06666.06668.06670.06672.06674.06676.06678.0
FREQ MHz

Lower frame: Real Jy
Total-power spectrum Antenna: WB (01)
Timerange: 00/10:46:52 to 00/10:49:50

Plot file version 264 created 24-OCT-2018 17:23:12

J1821-0502 EM117N 1.UVDATA.1

Freq = 6.6635 GHz, Bw = 2.000 MH No calibration applied and no bandpass applied

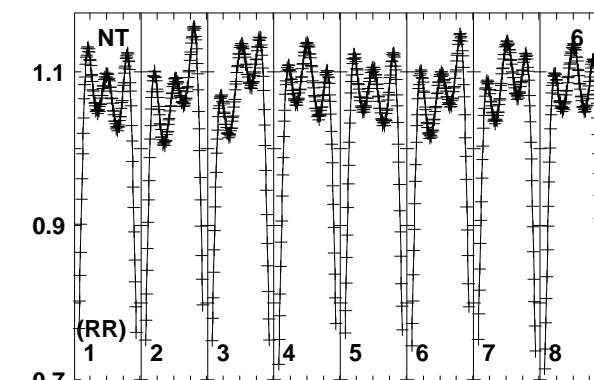
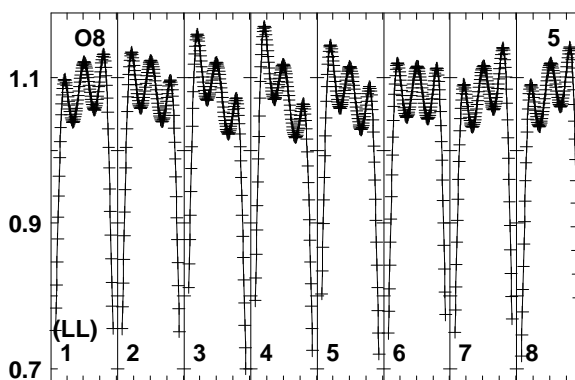
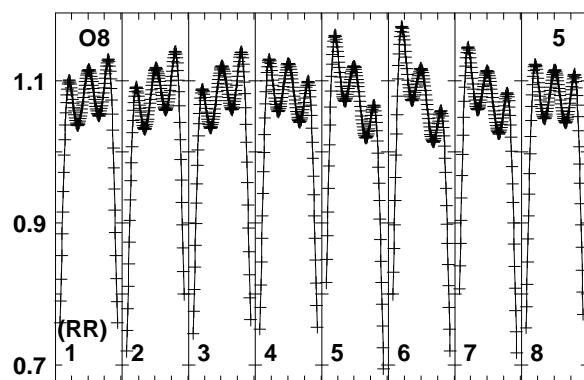
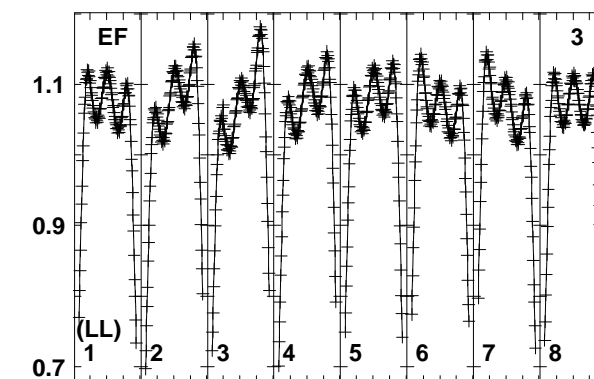
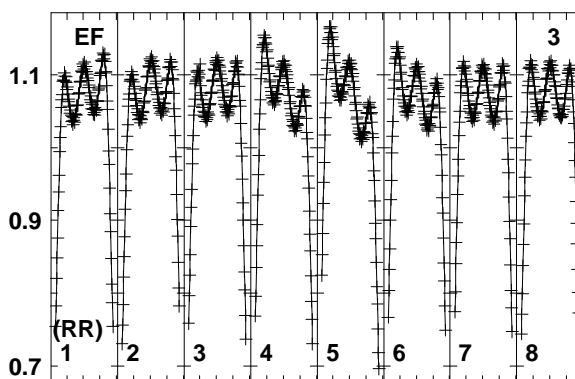
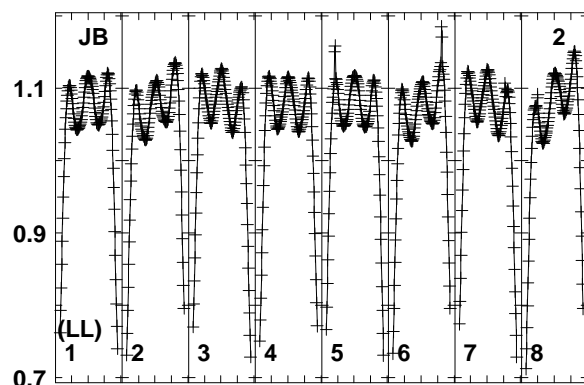
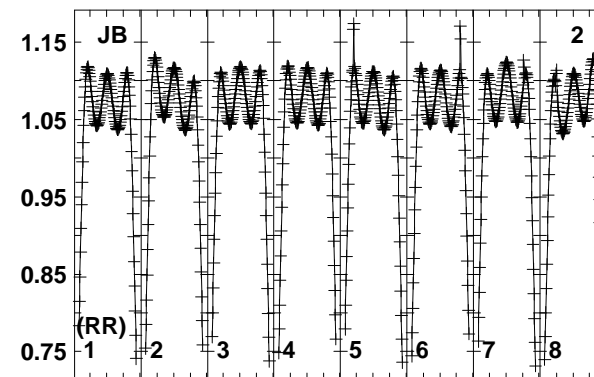
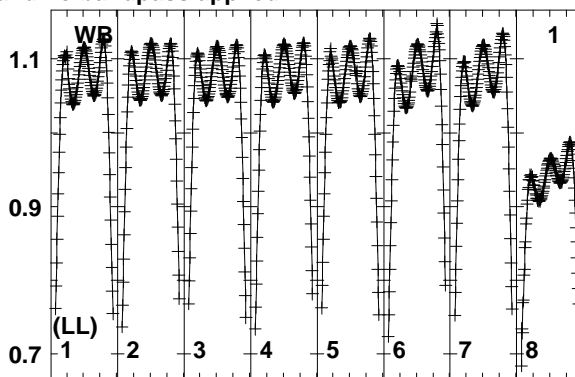
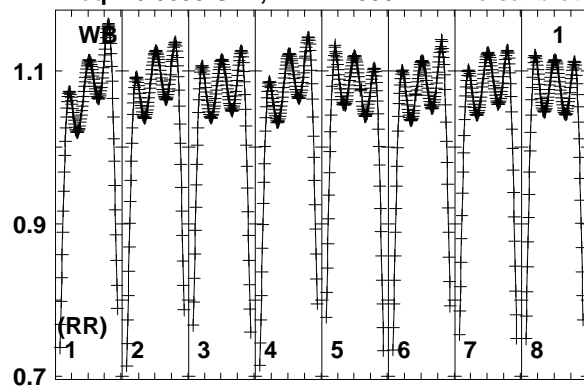


Lower frame: Real Jy
Total-power spectrum Antenna: NT (06)
Timerange: 00/10:46:52 to 00/10:49:50

Plot file version 265 created 24-OCT-2018 17:23:13

J2202+4216 EM117N 1.UVDATA.1

Freq = 6.6635 GHz, Bw = 2.000 MH No calibration applied and no bandpass applied



6664.06666.06668.06670.06672.06674.06676.06678.0
FREQ MHz

6664.06666.06668.06670.06672.06674.06676.06678.0
FREQ MHz

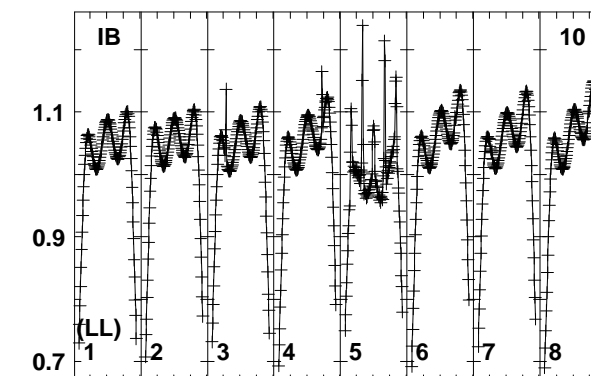
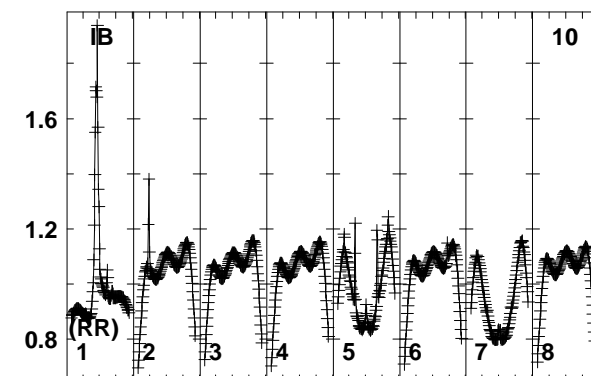
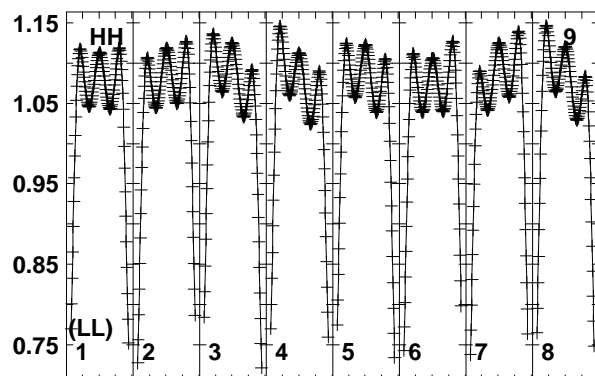
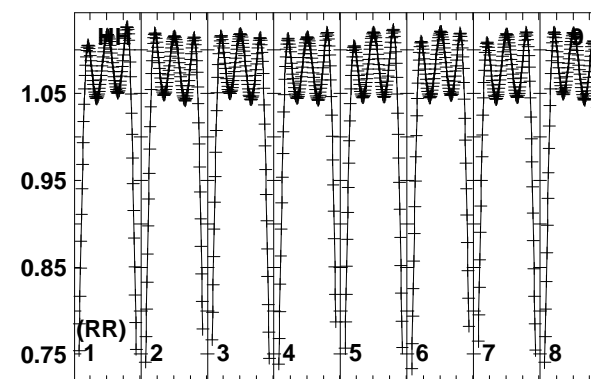
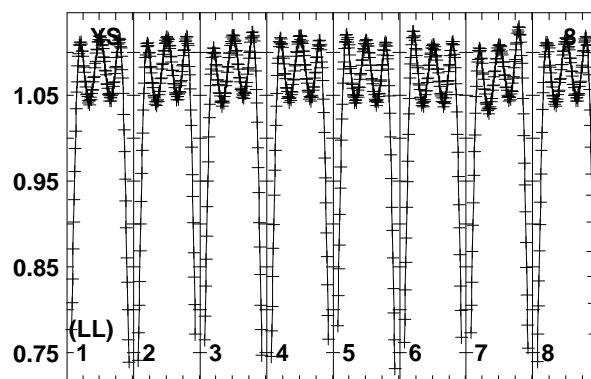
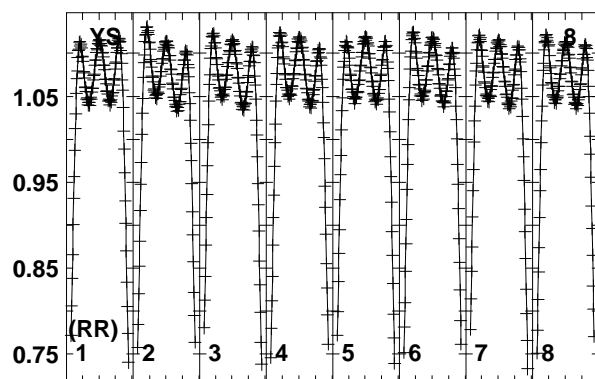
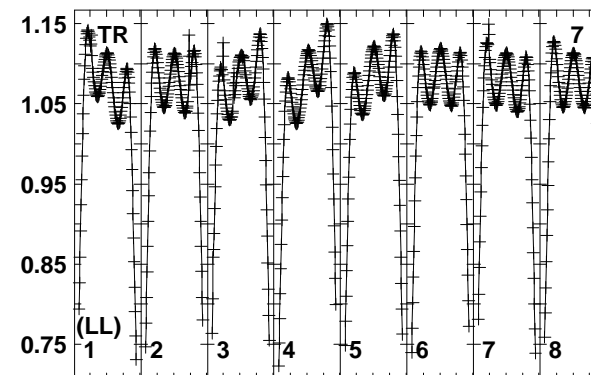
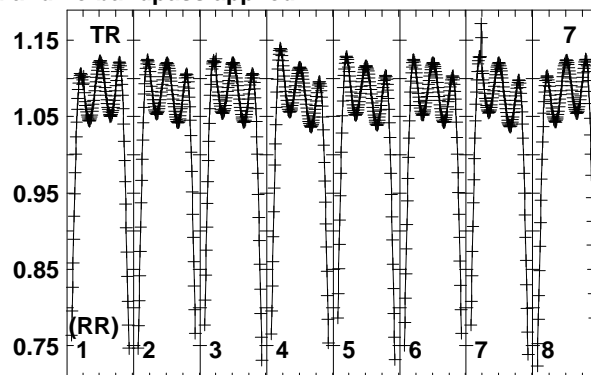
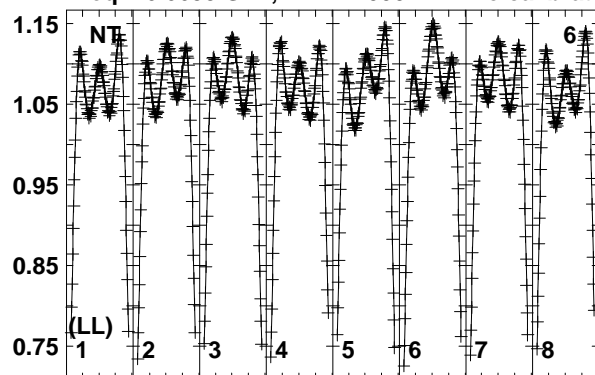
6664.06666.06668.06670.06672.06674.06676.06678.0
FREQ MHz

Lower frame: Real Jy
Total-power spectrum Antenna: WB (01)
Timerange: 00/10:54:32 to 00/11:02:40

Plot file version 266 created 24-OCT-2018 17:23:14

J2202+4216 EM117N 1.UVDATA.1

Freq = 6.6635 GHz, Bw = 2.000 MH No calibration applied and no bandpass applied



6664.06666.06668.06670.06672.06674.06676.06678.0
FREQ MHz

6664.06666.06668.06670.06672.06674.06676.06678.0
FREQ MHz

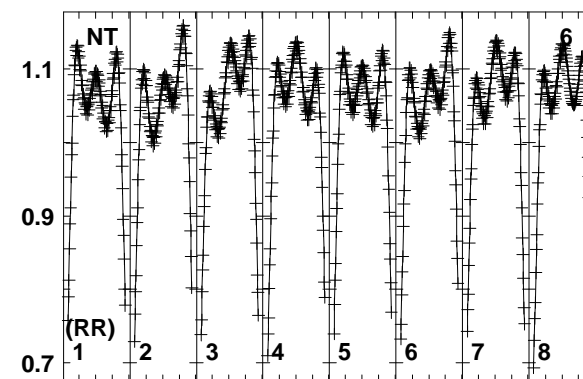
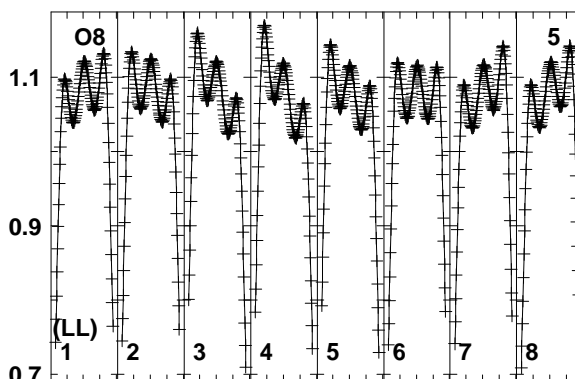
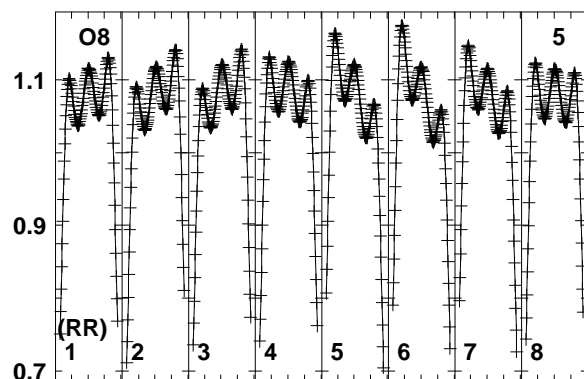
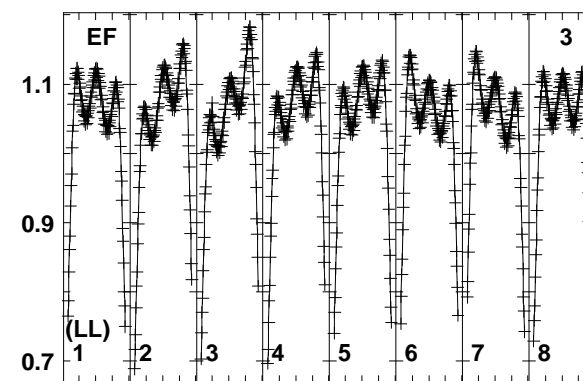
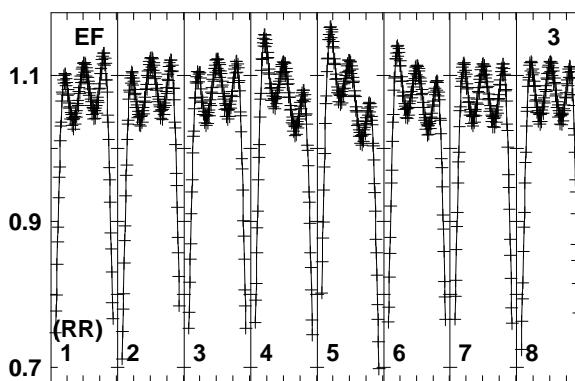
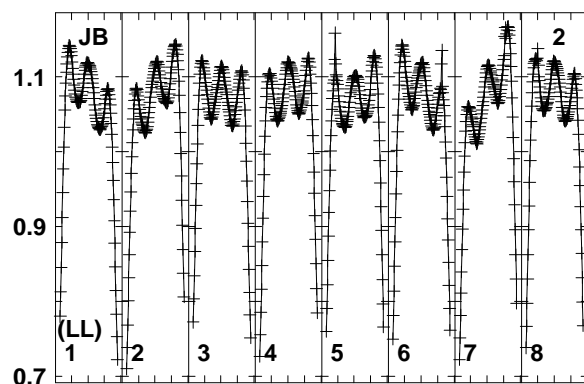
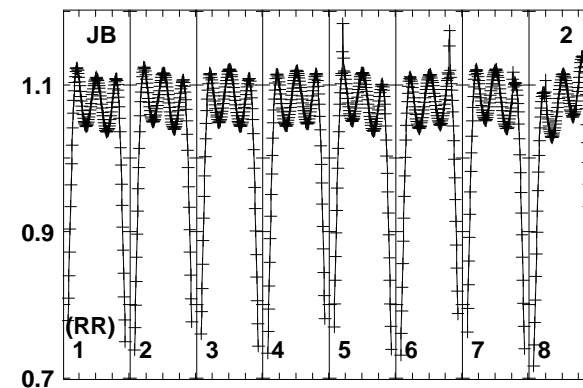
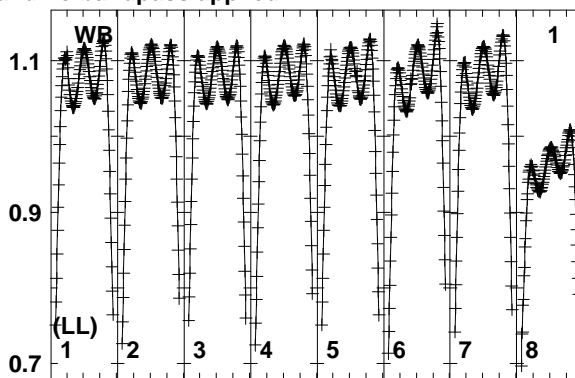
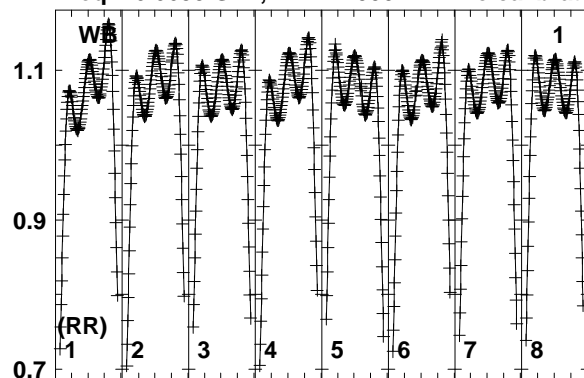
6664.06666.06668.06670.06672.06674.06676.06678.0
FREQ MHz

Lower frame: Real Jy
Total-power spectrum Antenna: NT (06)
Timerange: 00/10:54:32 to 00/11:02:40

Plot file version 267 created 24-OCT-2018 17:23:14

J1821-0502 EM117N 1.UVDATA.1

Freq = 6.6635 GHz, Bw = 2.000 MH No calibration applied and no bandpass applied



6664.06666.06668.06670.06672.06674.06676.06678.0
FREQ MHz

6664.06666.06668.06670.06672.06674.06676.06678.0
FREQ MHz

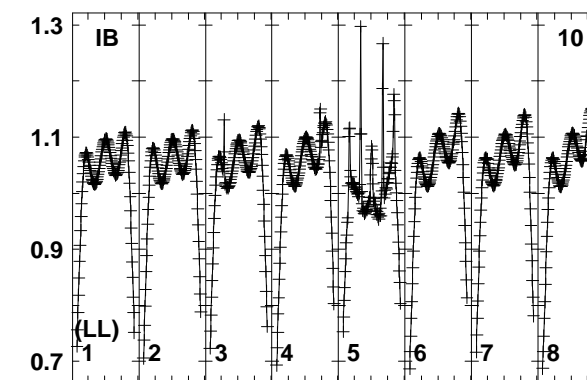
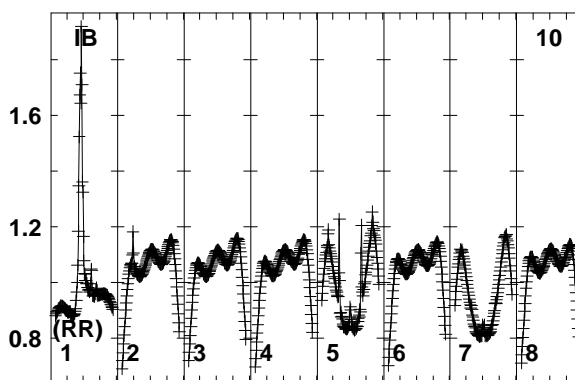
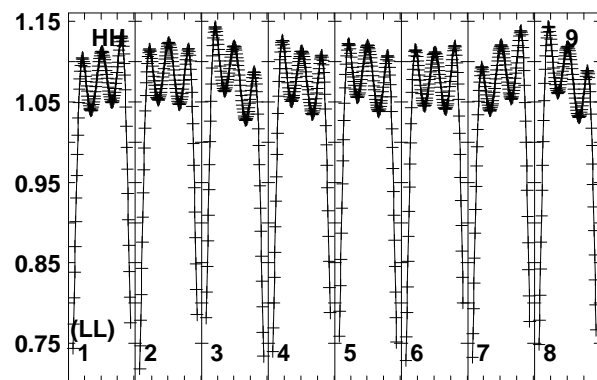
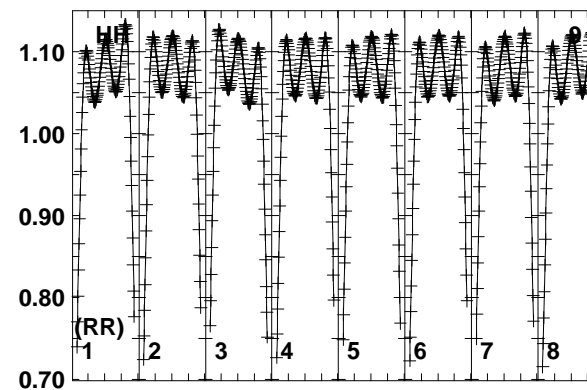
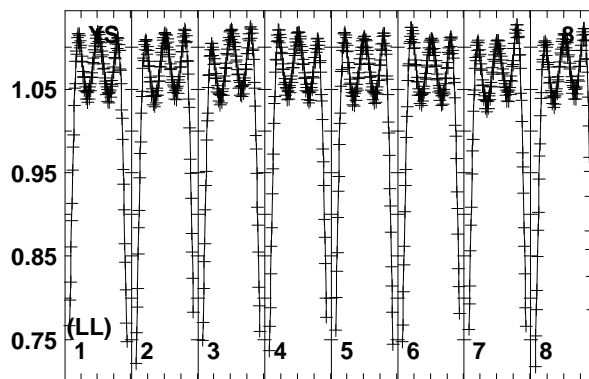
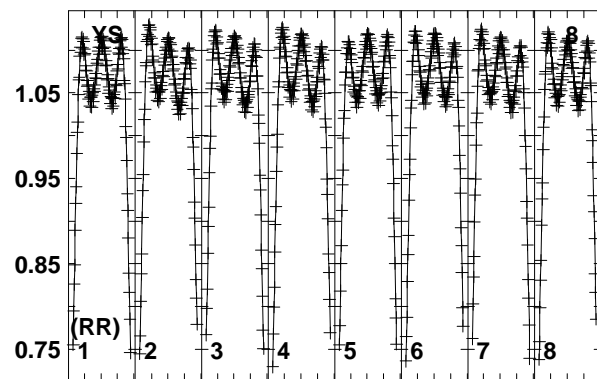
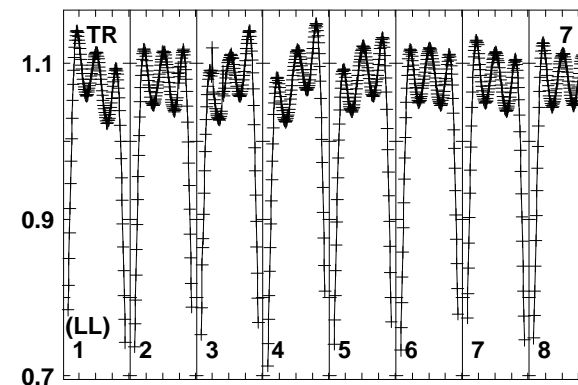
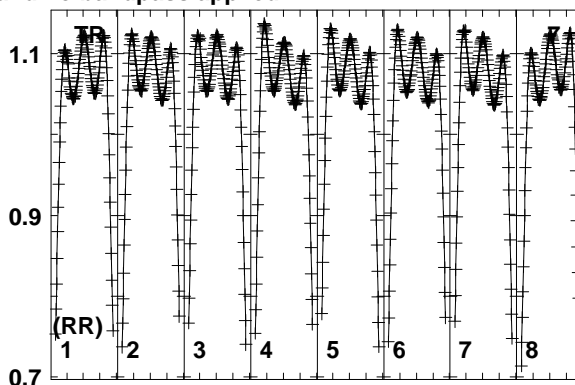
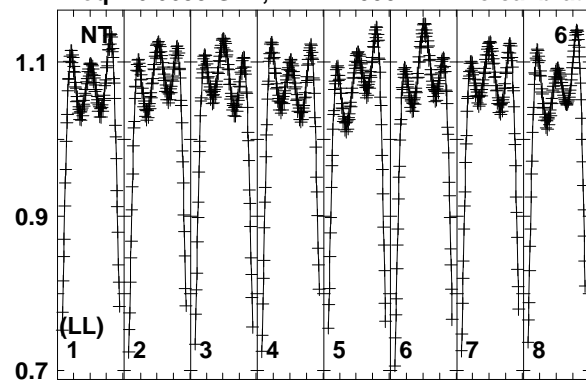
6664.06666.06668.06670.06672.06674.06676.06678.0
FREQ MHz

Lower frame: Real Jy
Total-power spectrum Antenna: WB (01)
Timerange: 00/11:07:27 to 00/11:10:25

Plot file version 268 created 24-OCT-2018 17:23:15

J1821-0502 EM117N 1.UVDATA.1

Freq = 6.6635 GHz, Bw = 2.000 MH No calibration applied and no bandpass applied



6664.06666.06670.06674.06678.0
FREQ MHz

6664.06666.06670.06674.06678.0
FREQ MHz

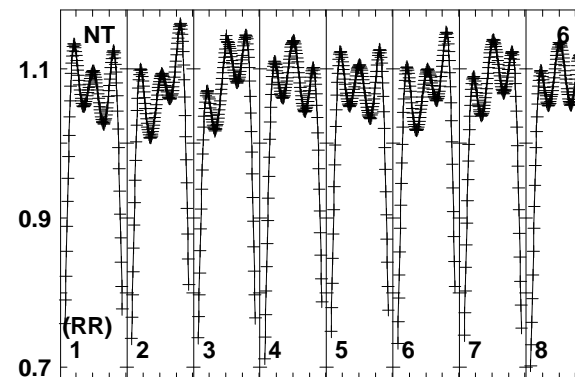
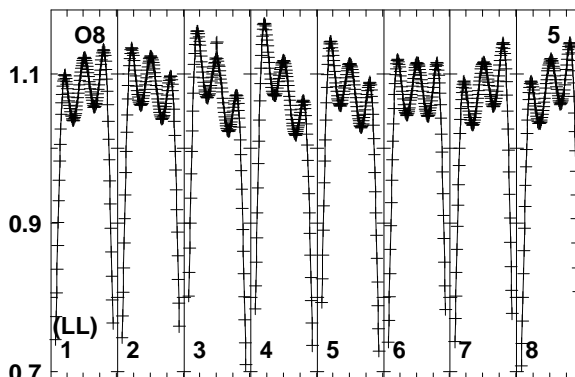
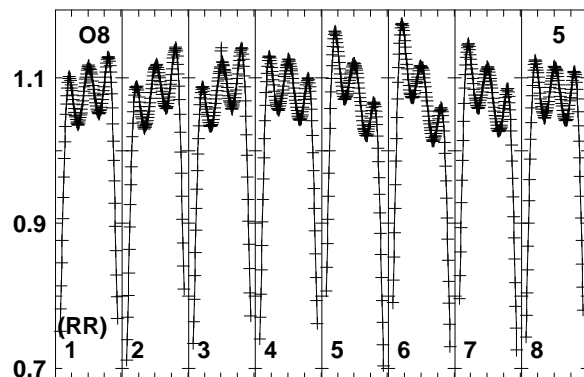
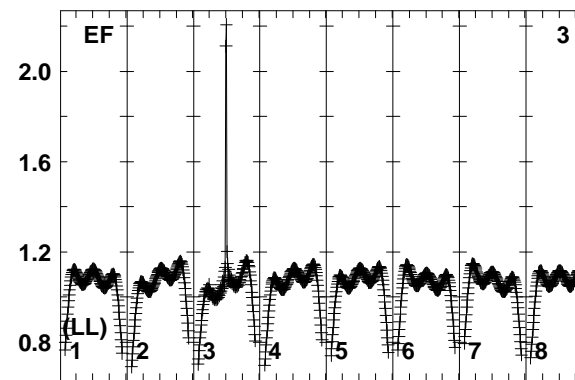
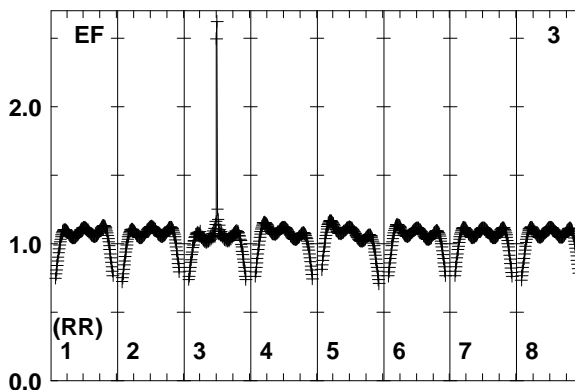
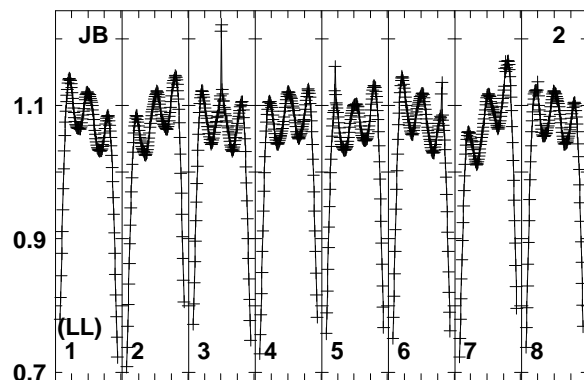
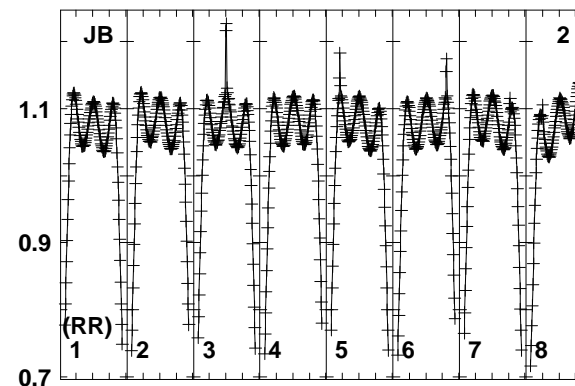
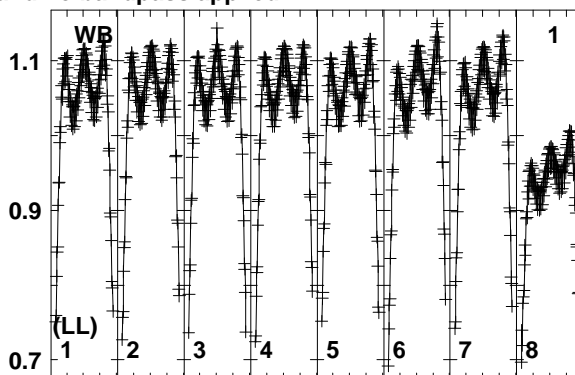
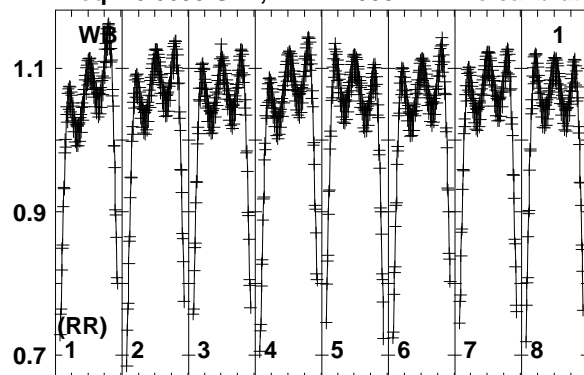
6664.06666.06670.06674.06678.0
FREQ MHz

Lower frame: Real Jy
Total-power spectrum Antenna: NT (06)
Timerange: 00/11:07:27 to 00/11:10:25

Plot file version 269 created 24-OCT-2018 17:23:15

G25.65+1.05 EM117N 1.UVDATA.1

Freq = 6.6635 GHz, Bw = 2.000 MH No calibration applied and no bandpass applied



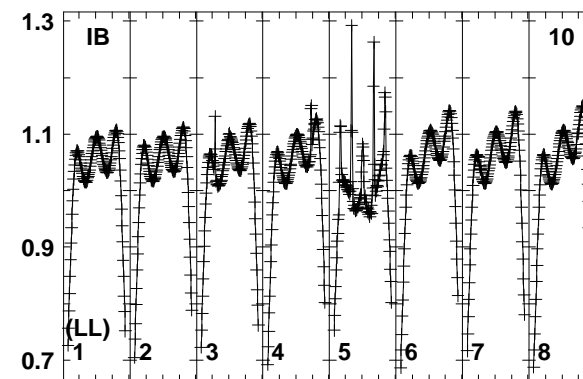
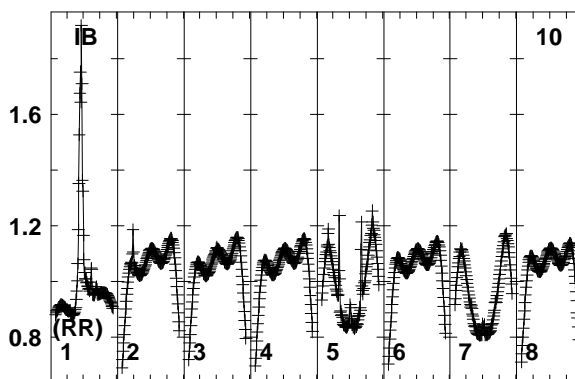
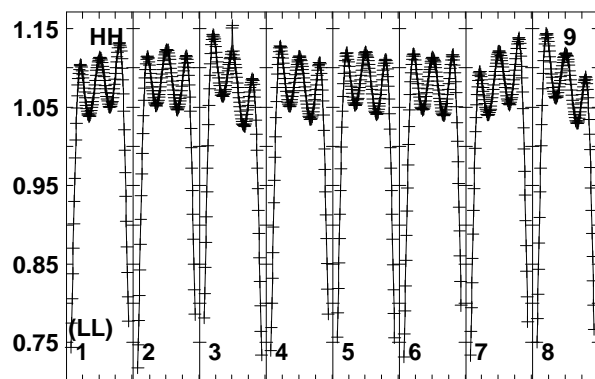
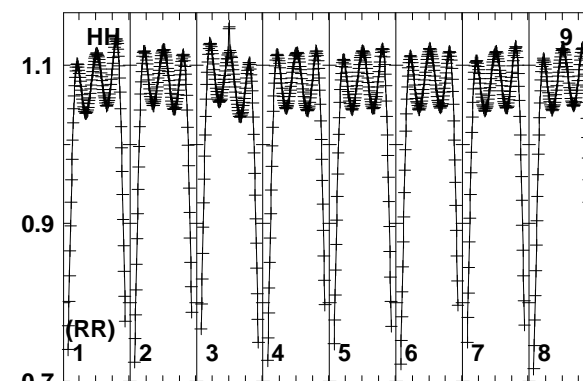
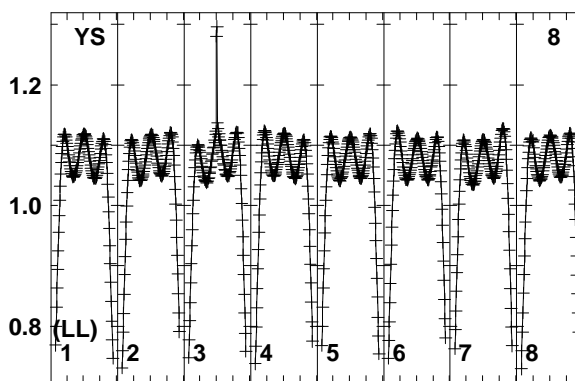
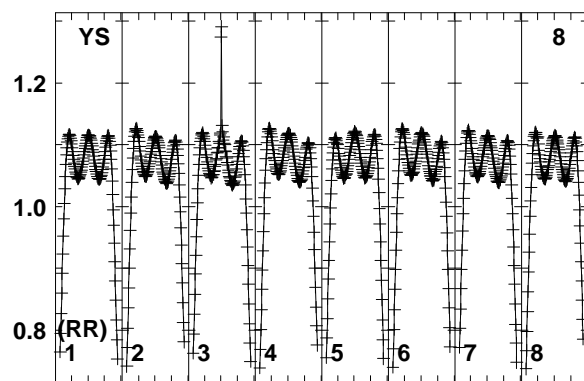
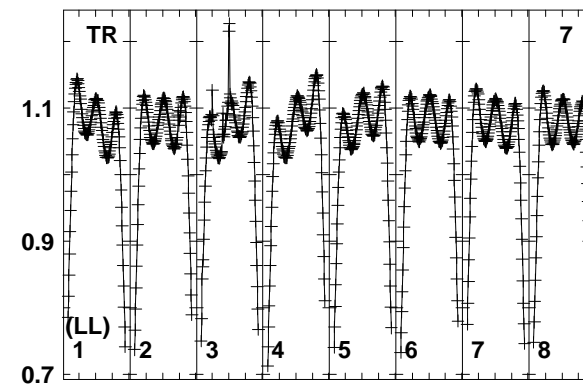
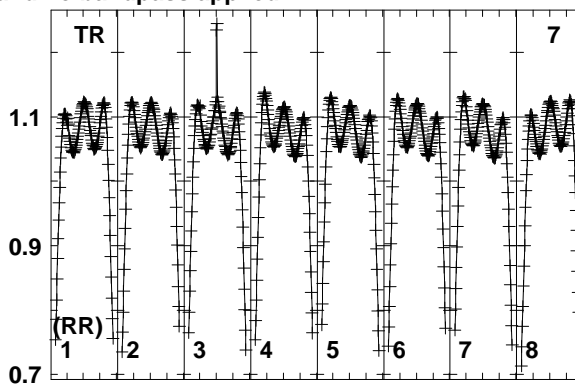
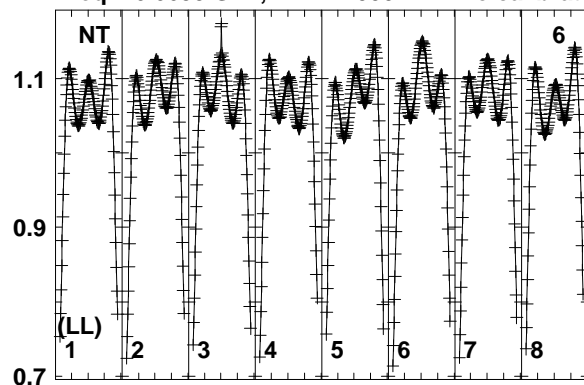
6664.06666.06668.06670.06672.06674.06676.06678.0
FREQ MHz

6664.06666.06668.06670.06672.06674.06676.06678.0
FREQ MHz

6664.06666.06668.06670.06672.06674.06676.06678.0
FREQ MHz

Lower frame: Real Jy
Total-power spectrum Antenna: WB (01)
Timerange: 00/11:10:27 to 00/11:12:25

Plot file version 270 created 24-OCT-2018 17:23:15
 G25.65+1.05 EM117N 1.UVDATA.1
 Freq = 6.6635 GHz, Bw = 2.000 MH No calibration applied and no bandpass applied



6664.06666.06668.06670.06672.06674.06676.06678.0
 FREQ MHz

6664.06666.06668.06670.06672.06674.06676.06678.0
 FREQ MHz

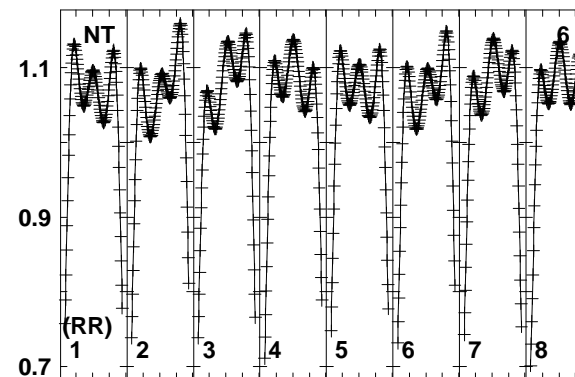
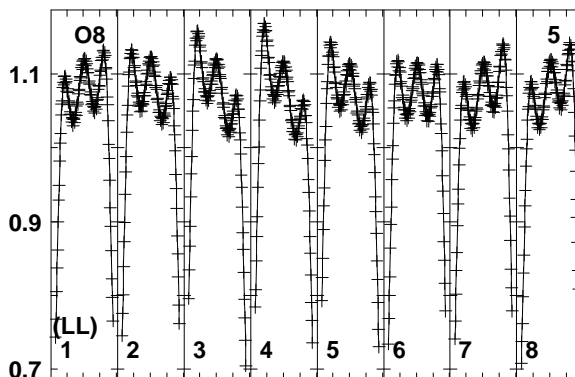
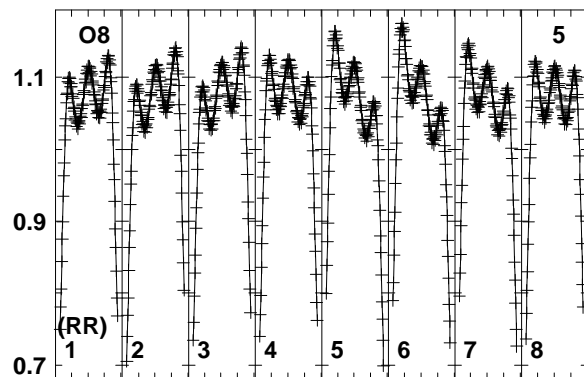
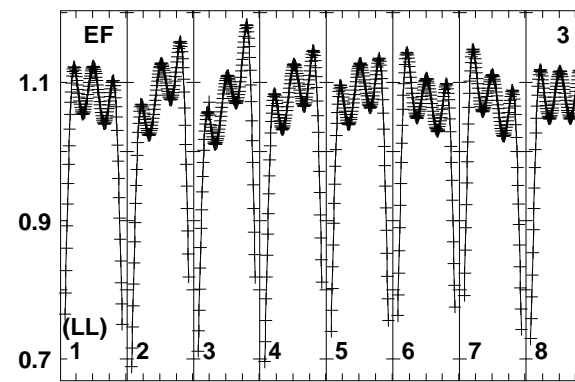
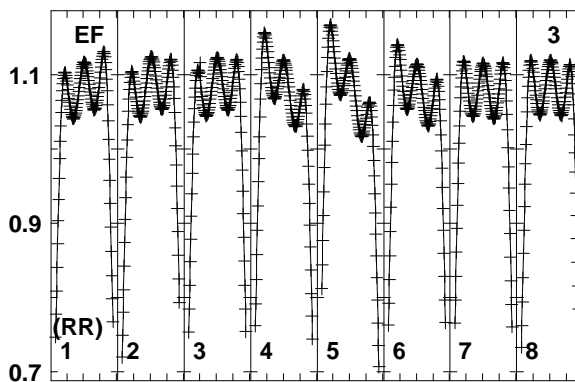
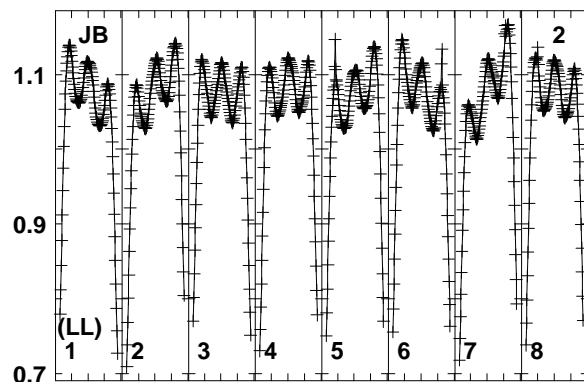
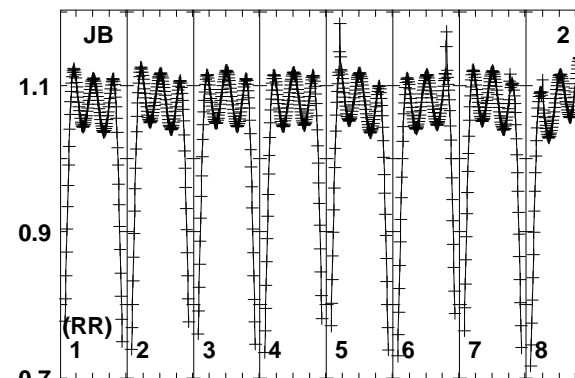
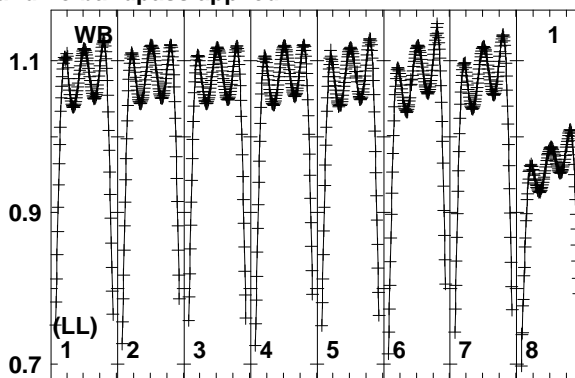
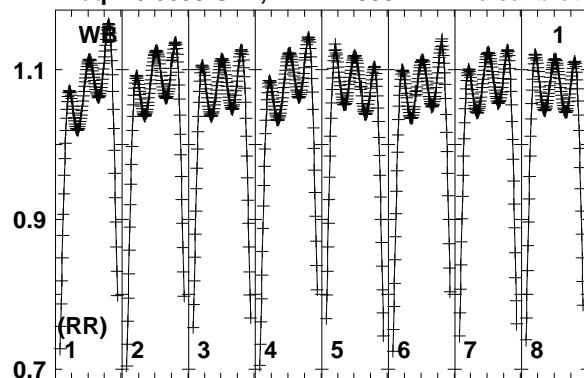
6664.06666.06668.06670.06672.06674.06676.06678.0
 FREQ MHz

Lower frame: Real Jy
 Total-power spectrum Antenna: NT (06)
 Timerange: 00/11:10:27 to 00/11:12:25

Plot file version 271 created 24-OCT-2018 17:23:16

J1821-0502 EM117N 1.UVDATA.1

Freq = 6.6635 GHz, Bw = 2.000 MH No calibration applied and no bandpass applied



6664.06666.06668.06670.06672.06674.06676.06678.0
FREQ MHz

6664.06666.06668.06670.06672.06674.06676.06678.0
FREQ MHz

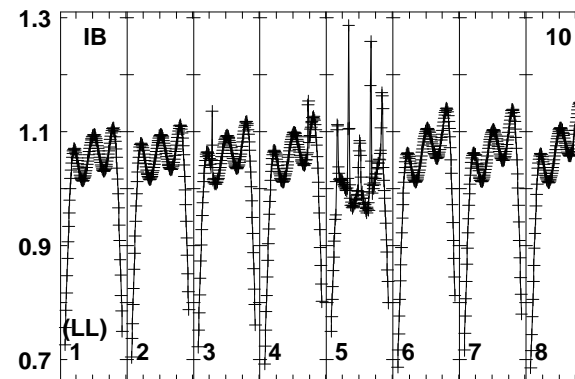
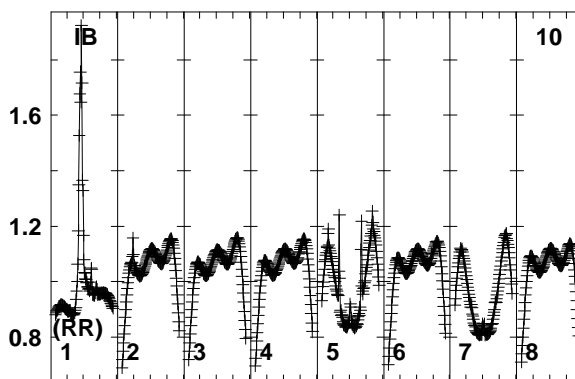
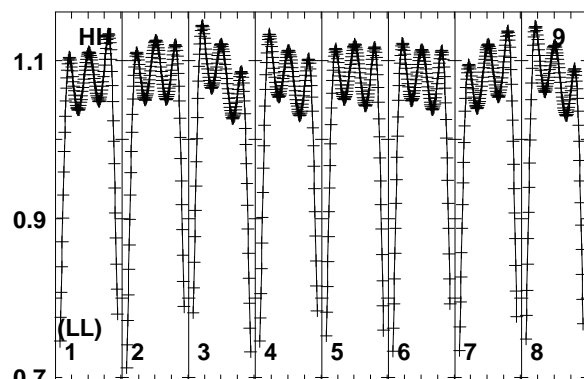
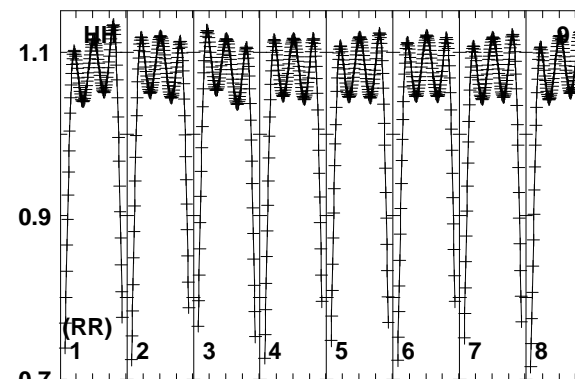
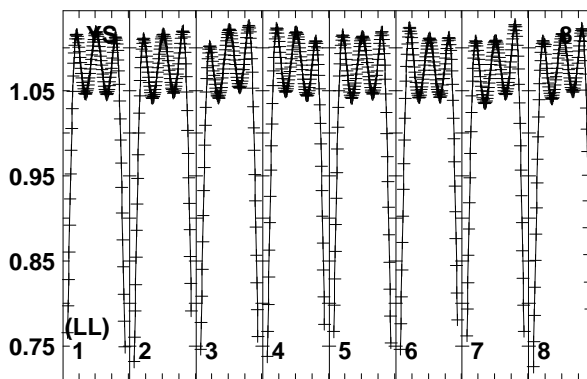
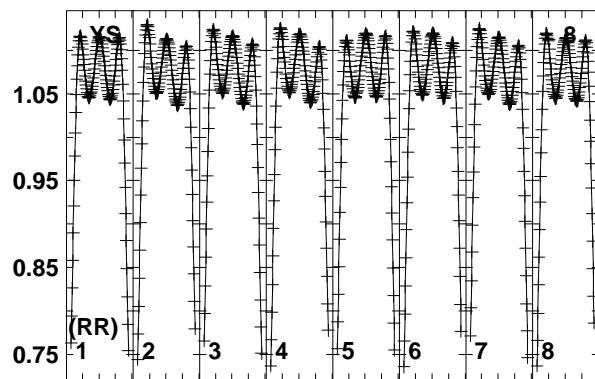
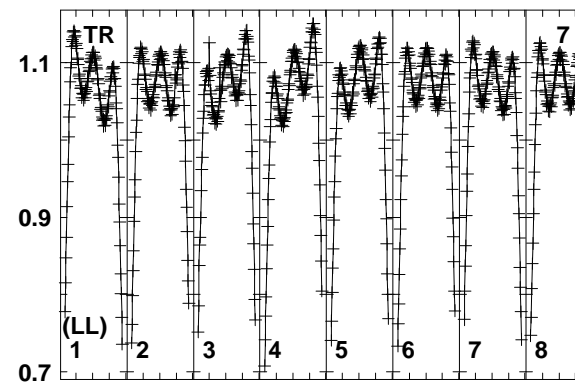
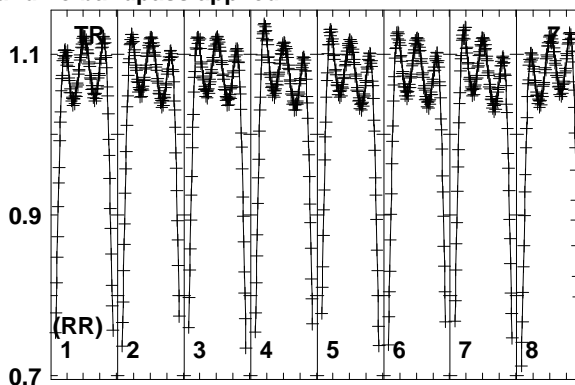
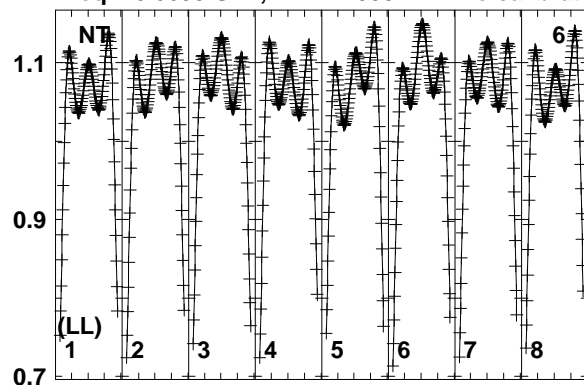
6664.06666.06668.06670.06672.06674.06676.06678.0
FREQ MHz

Lower frame: Real Jy
Total-power spectrum Antenna: WB (01)
Timerange: 00/11:12:52 to 00/11:17:50

Plot file version 272 created 24-OCT-2018 17:23:16

J1821-0502 EM117N 1.UVDATA.1

Freq = 6.6635 GHz, Bw = 2.000 MH No calibration applied and no bandpass applied



6664.06666.06668.06670.06672.06674.06676.06678.0
FREQ MHz

6664.06666.06668.06670.06672.06674.06676.06678.0
FREQ MHz

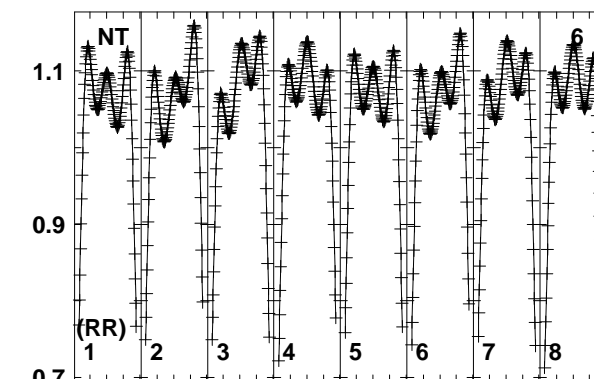
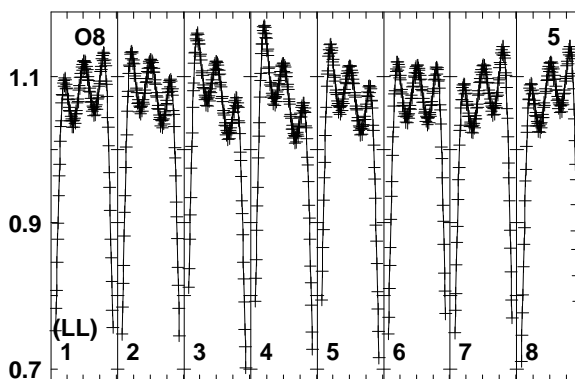
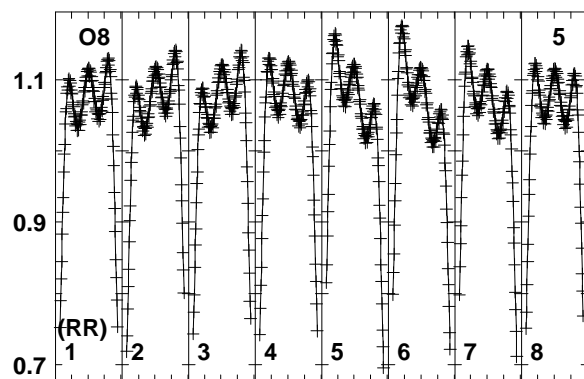
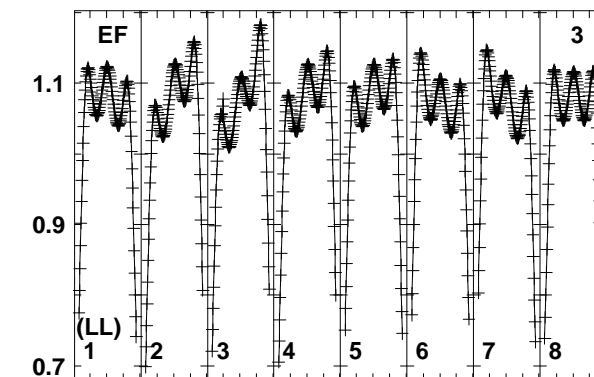
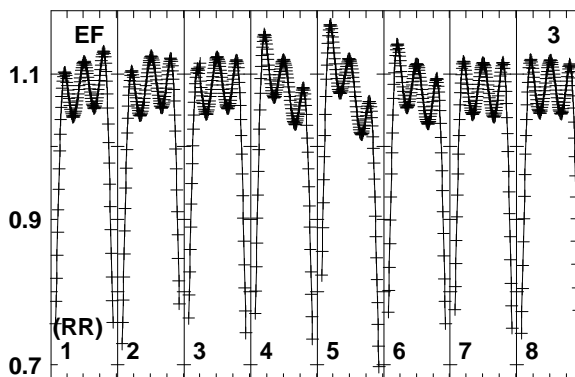
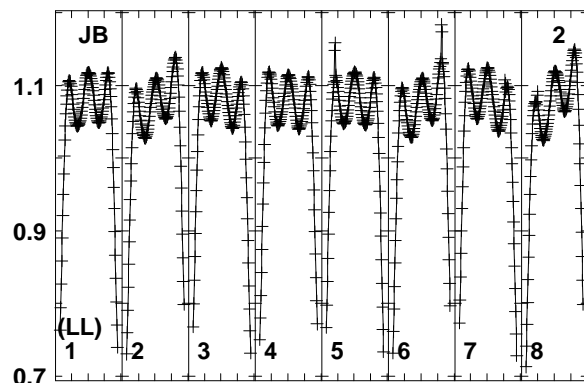
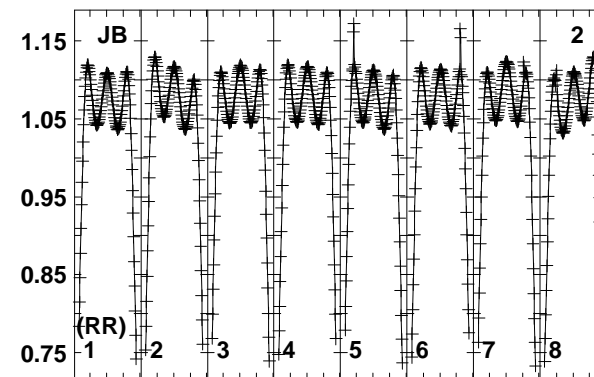
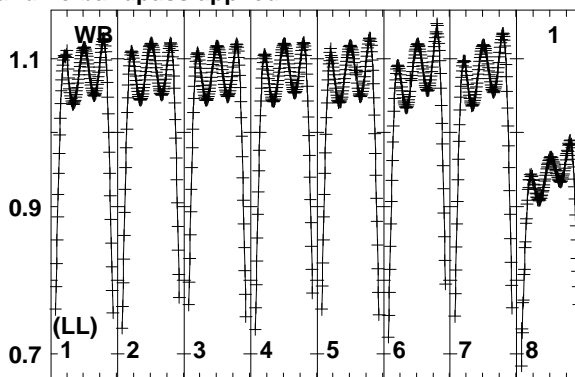
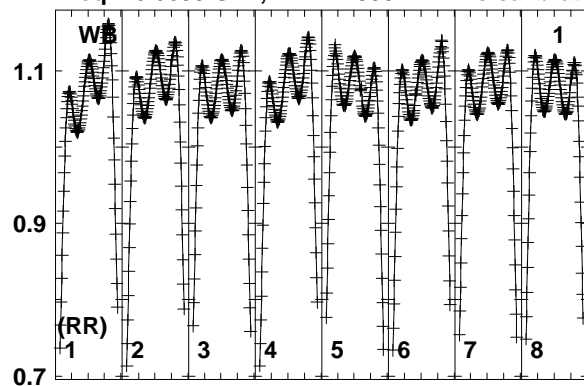
6664.06666.06668.06670.06672.06674.06676.06678.0
FREQ MHz

Lower frame: Real Jy
Total-power spectrum Antenna: NT (06)
Timerange: 00/11:12:52 to 00/11:17:50

Plot file version 273 created 24-OCT-2018 17:23:17

J2202+4216 EM117N 1.UVDATA.1

Freq = 6.6635 GHz, Bw = 2.000 MH No calibration applied and no bandpass applied



6664.06666.06668.06670.06672.06674.06676.06678.0
FREQ MHz

6664.06666.06668.06670.06672.06674.06676.06678.0
FREQ MHz

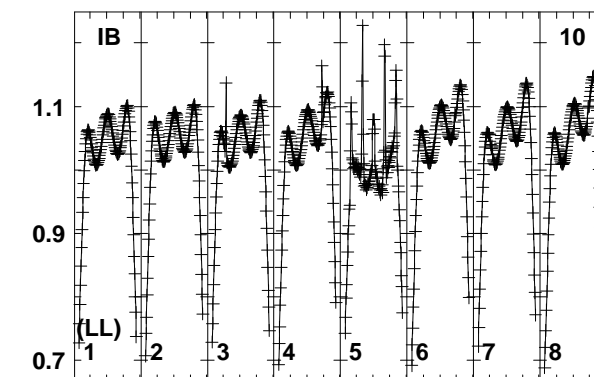
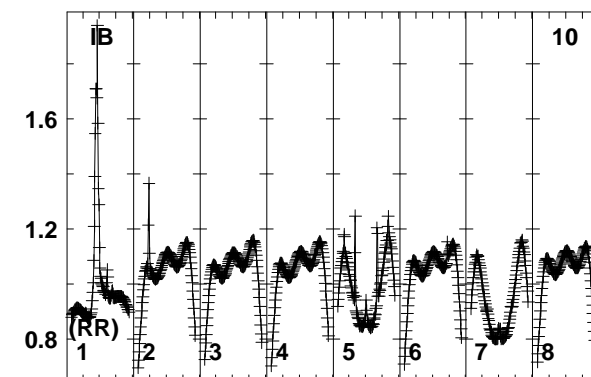
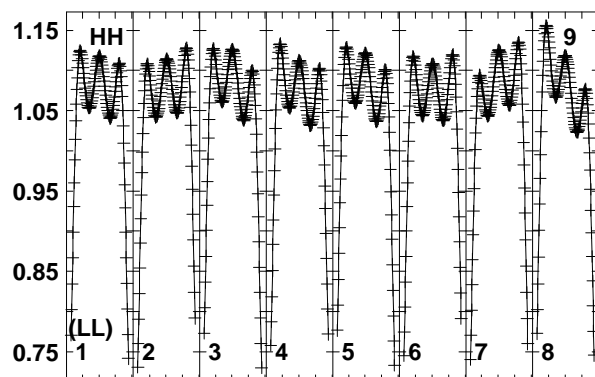
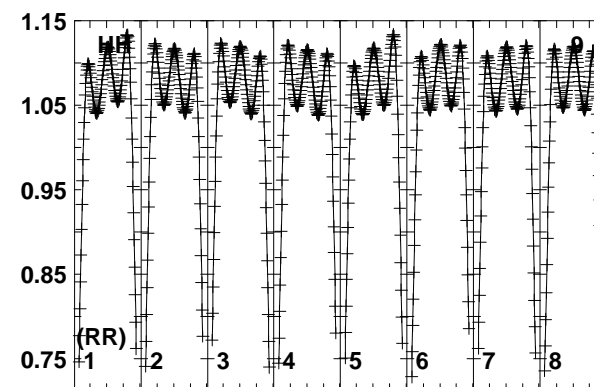
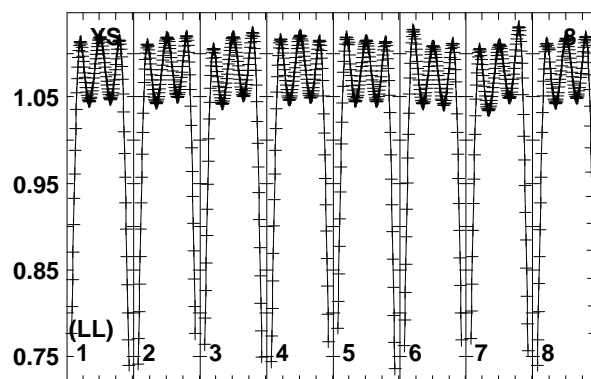
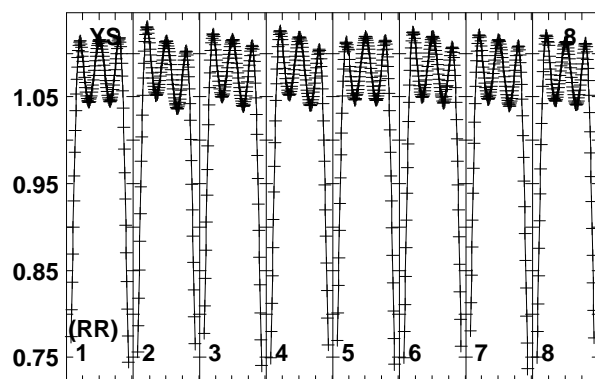
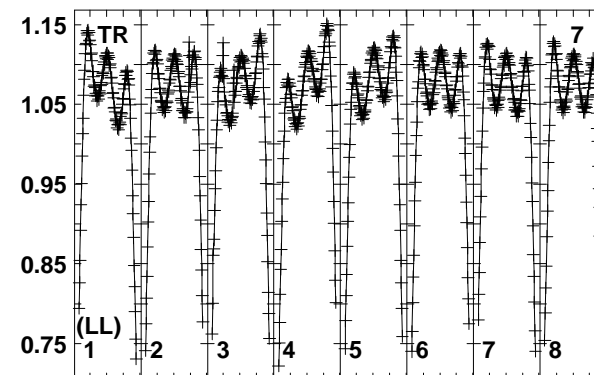
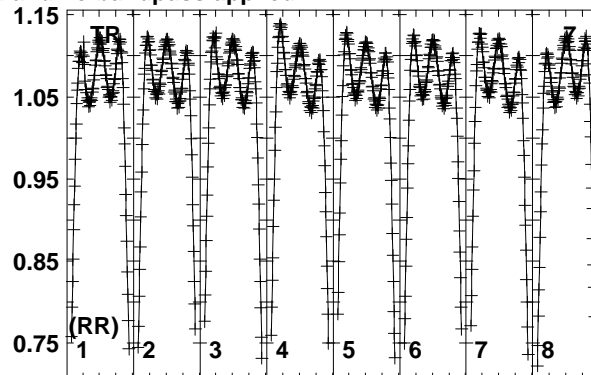
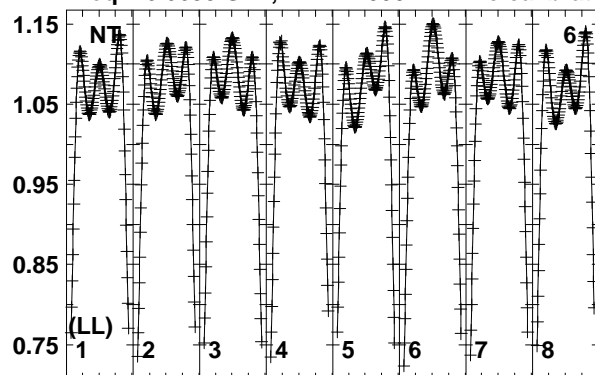
6664.06666.06668.06670.06672.06674.06676.06678.0
FREQ MHz

Lower frame: Real Jy
Total-power spectrum Antenna: WB (01)
Timerange: 00/11:22:33 to 00/11:29:59

Plot file version 274 created 24-OCT-2018 17:23:18

J2202+4216 EM117N 1.UVDATA.1

Freq = 6.6635 GHz, Bw = 2.000 MH No calibration applied and no bandpass applied



6664.06666.06670.06674.06678.0
FREQ MHz

6664.06666.06670.06674.06678.0
FREQ MHz

6664.06666.06670.06674.06678.0
FREQ MHz

Lower frame: Real Jy
Total-power spectrum Antenna: NT (06)
Timerange: 00/11:22:33 to 00/11:29:59