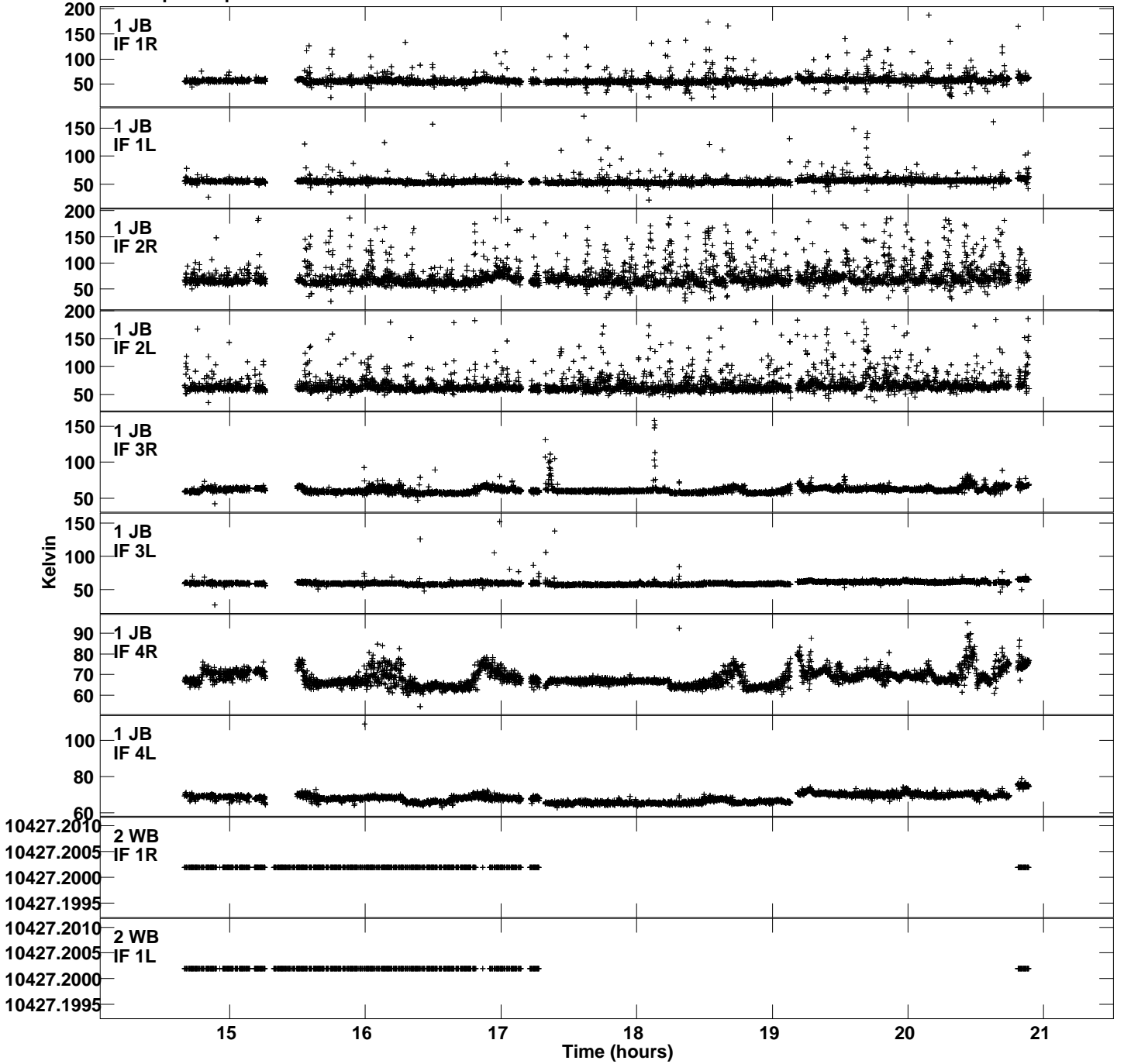
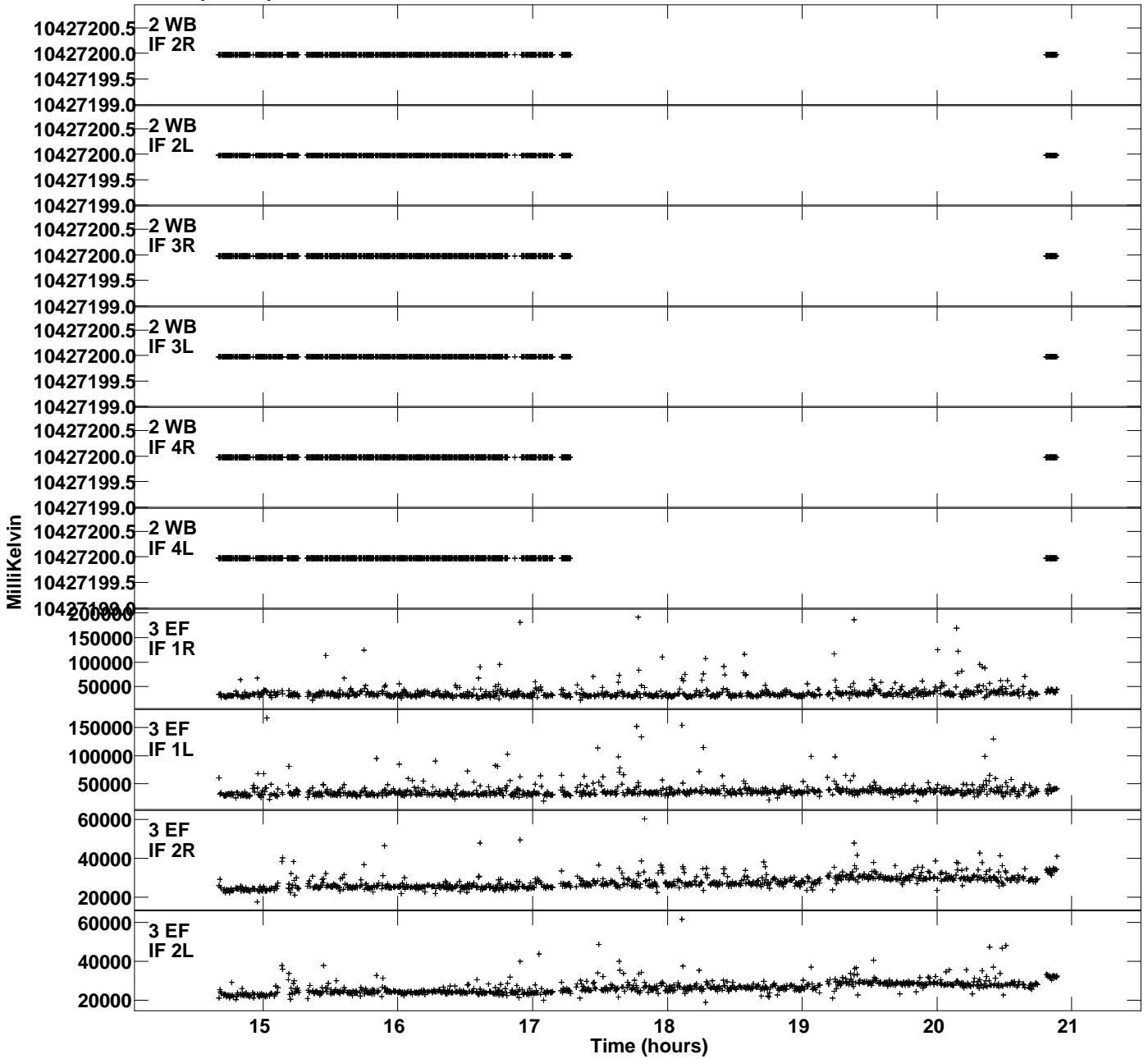


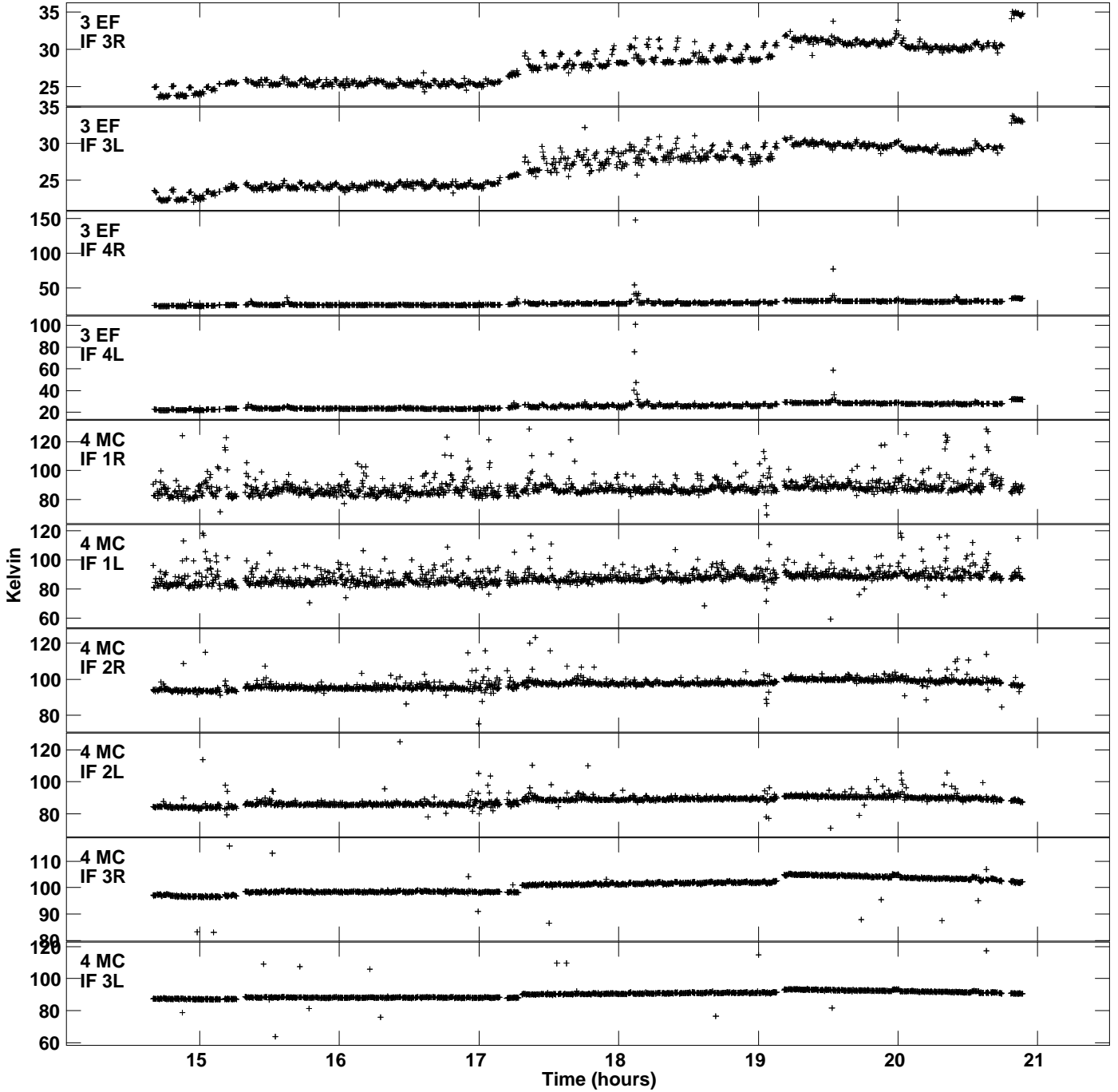
Plot file version 1 created 24-SEP-2021 09:59:24
Tsys vs UTC time for EN010A.UVDATA.1
TY 1 Rpol & Lpol IF 1 - 4



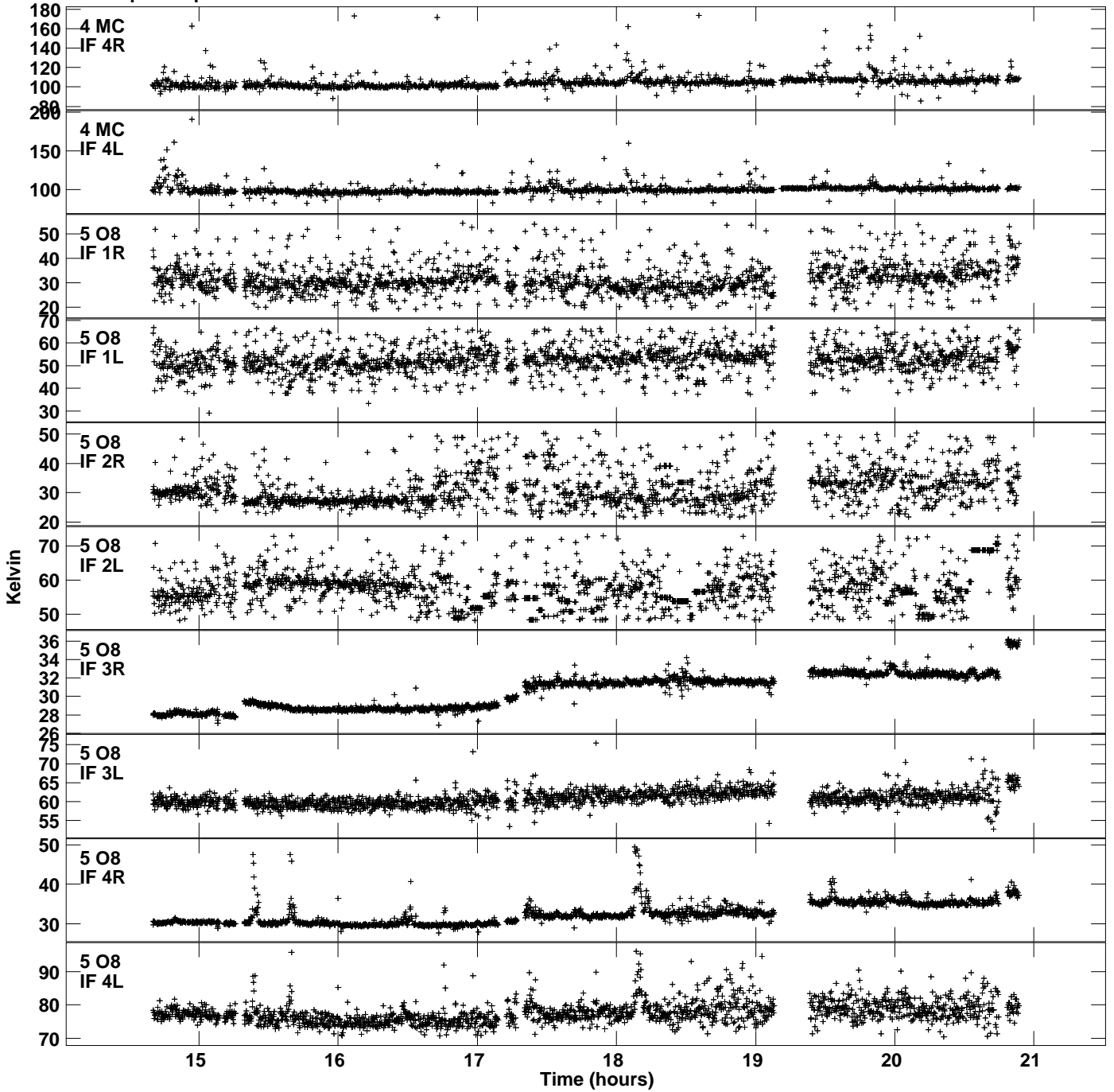
Plot file version 2 created 24-SEP-2021 09:59:24
Tsyst vs UTC time for EN010A.UVDATA.1
TY 1 Rpol & Lpol IF 1 - 4



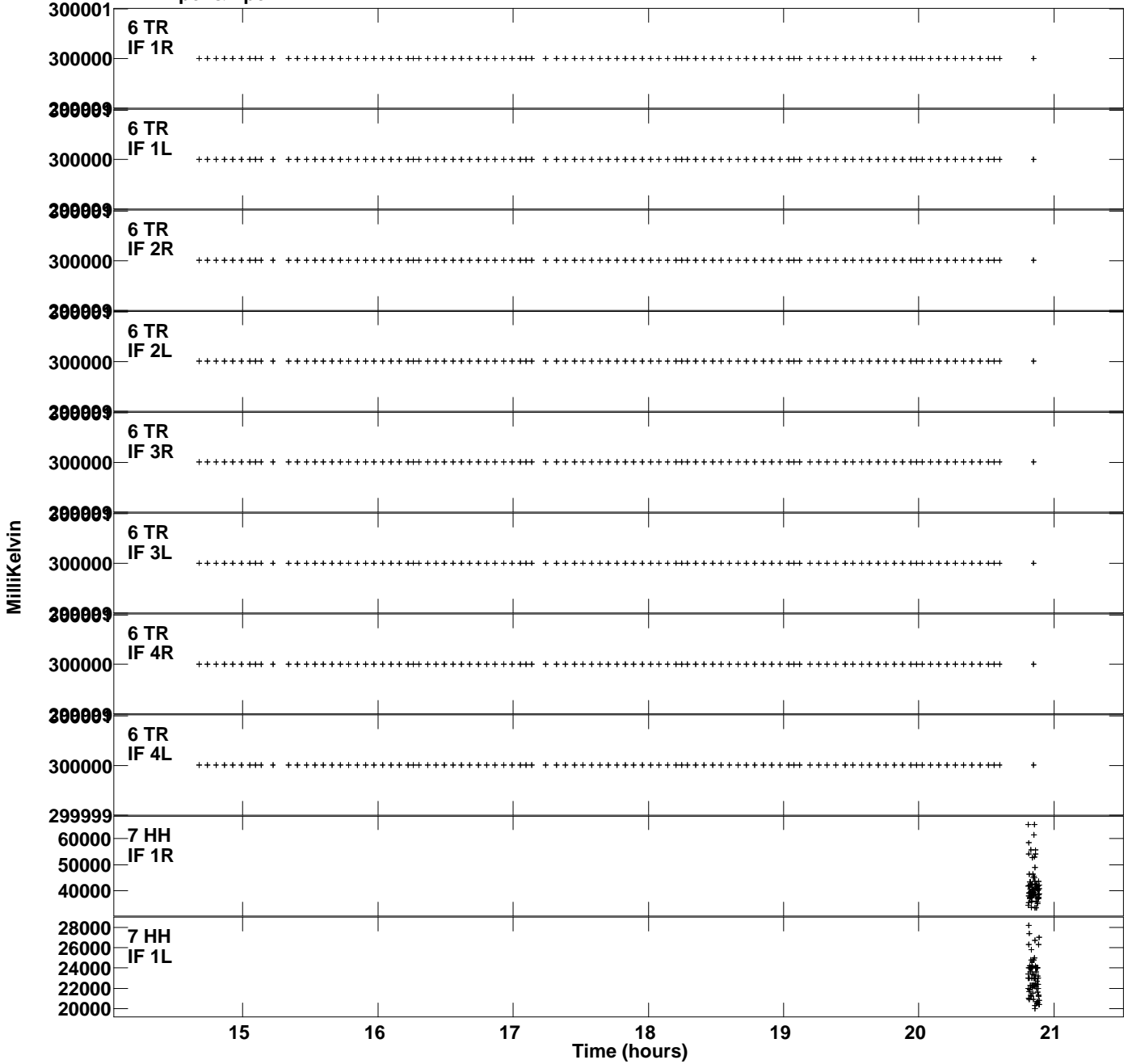
Plot file version 3 created 24-SEP-2021 09:59:24
Tsyst vs UTC time for EN010A.UVDATA.1
TY 1 Rpol & Lpol IF 1 - 4



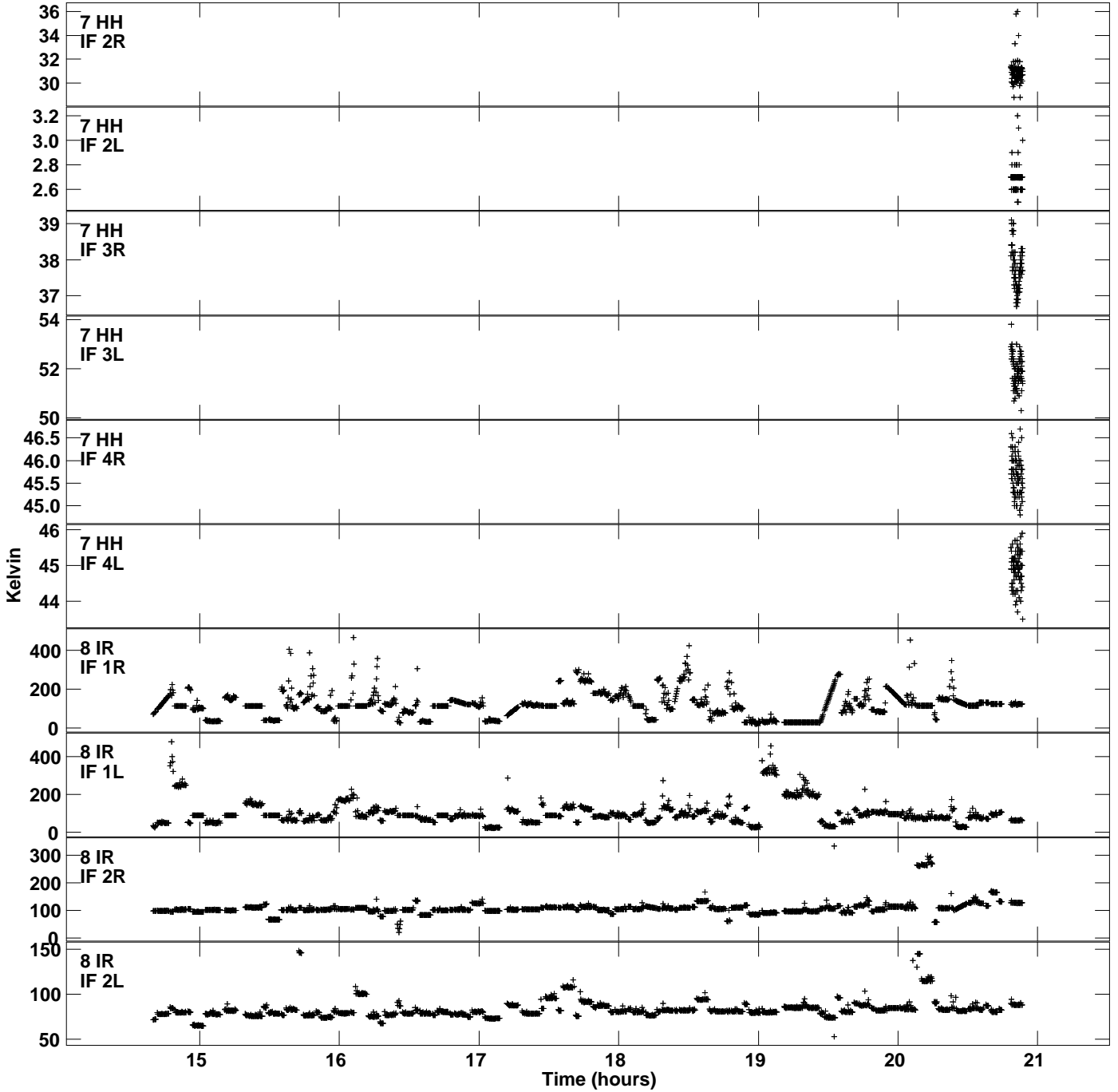
Plot file version 4 created 24-SEP-2021 09:59:24
Tsyst vs UTC time for EN010A.UVDATA.1
TY 1 Rpol & Lpol IF 1 - 4



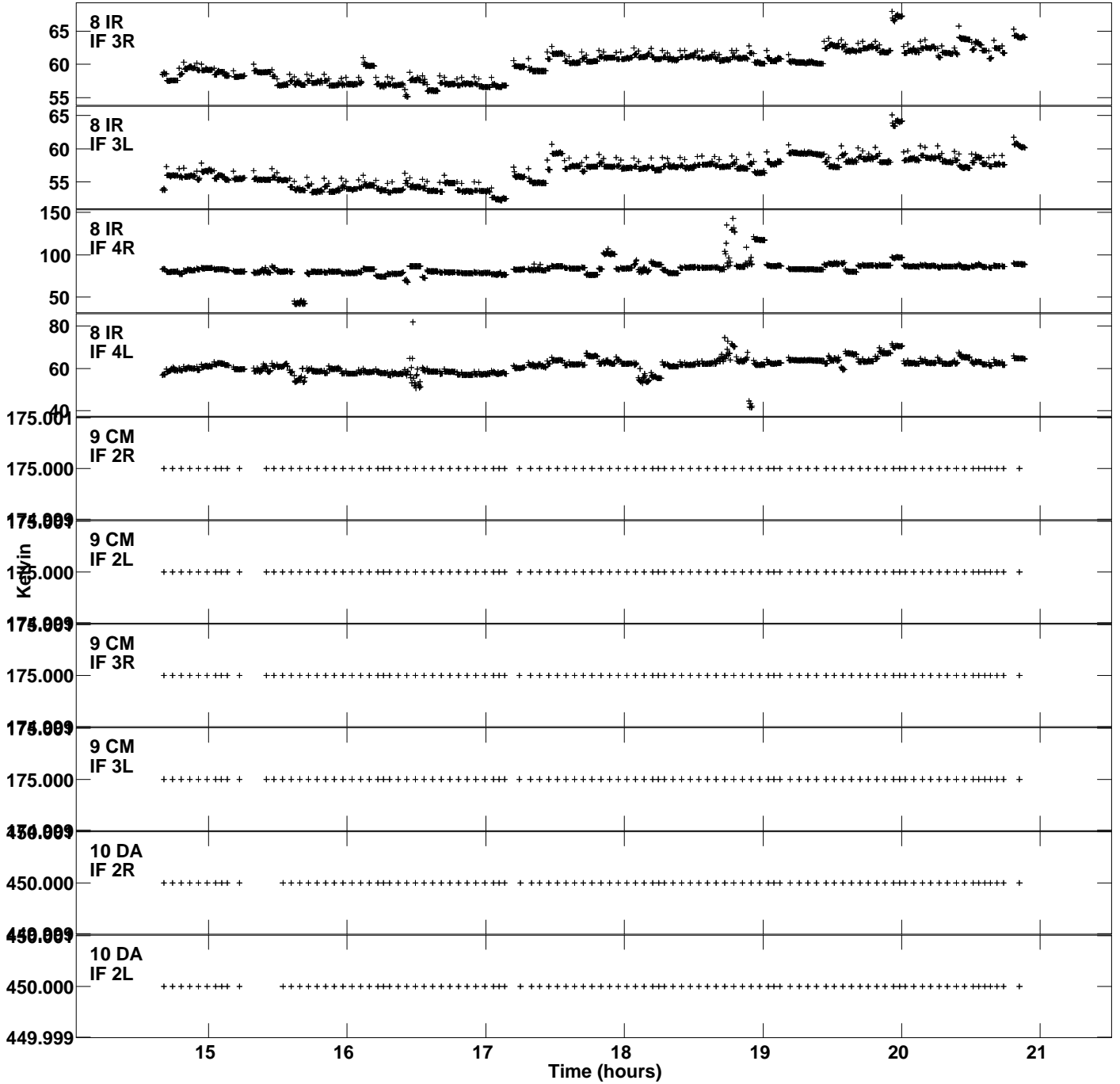
Plot file version 5 created 24-SEP-2021 09:59:24
Tsys vs UTC time for EN010A.UVDATA.1
TY 1 Rpol & Lpol IF 1 - 4



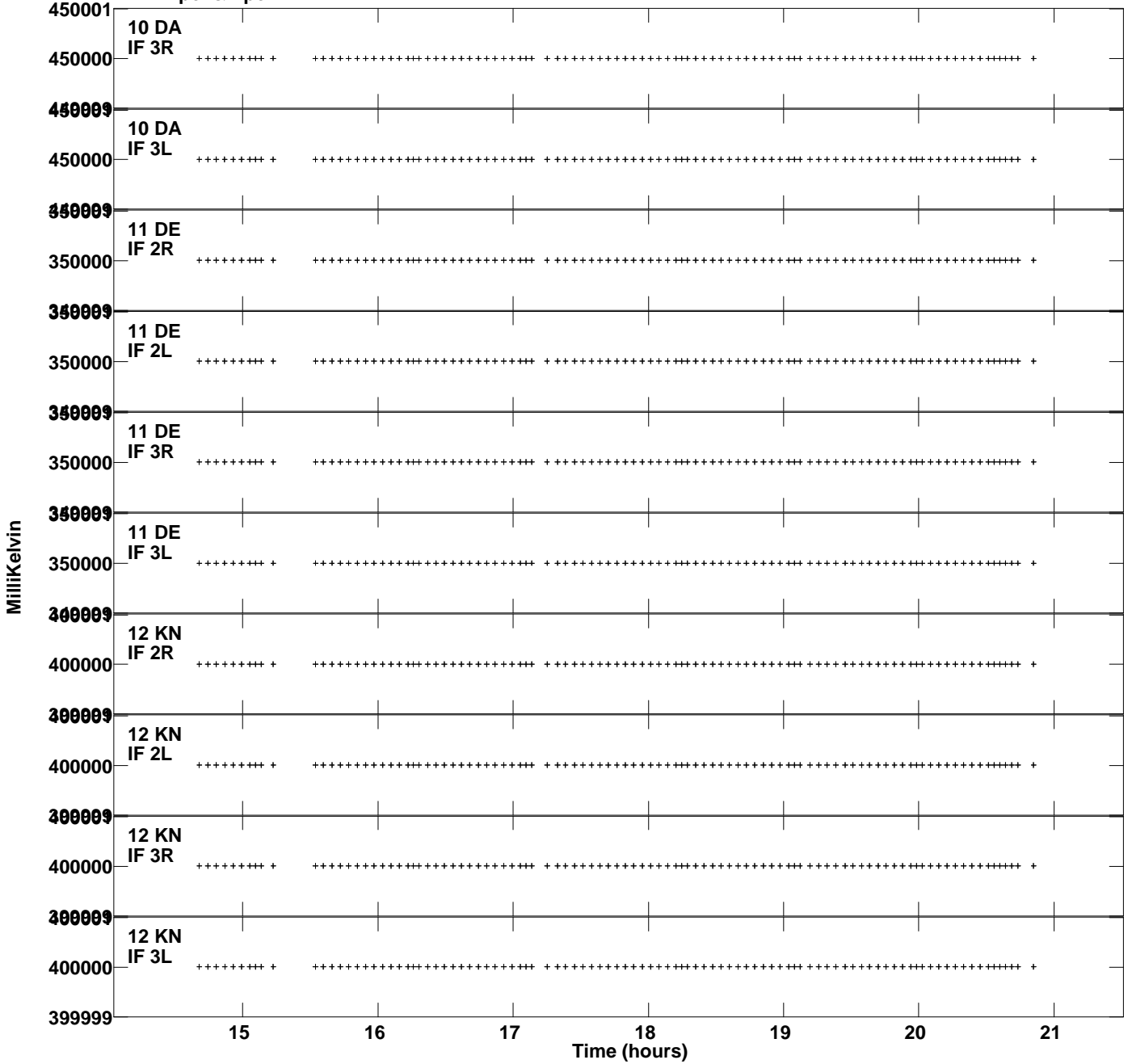
Plot file version 6 created 24-SEP-2021 09:59:24
Tsys vs UTC time for EN010A.UVDATA.1
TY 1 Rpol & Lpol IF 1 - 4



Plot file version 7 created 24-SEP-2021 09:59:24
Tsys vs UTC time for EN010A.UVDATA.1
TY 1 Rpol & Lpol IF 1 - 4



Plot file version 8 created 24-SEP-2021 09:59:24
Tsys vs UTC time for EN010A.UVDATA.1
TY 1 Rpol & Lpol IF 1 - 4



Plot file version 9 created 24-SEP-2021 09:59:24
Tsys vs UTC time for EN010A.UVDATA.1
TY 1 Rpol & Lpol IF 1 - 4

