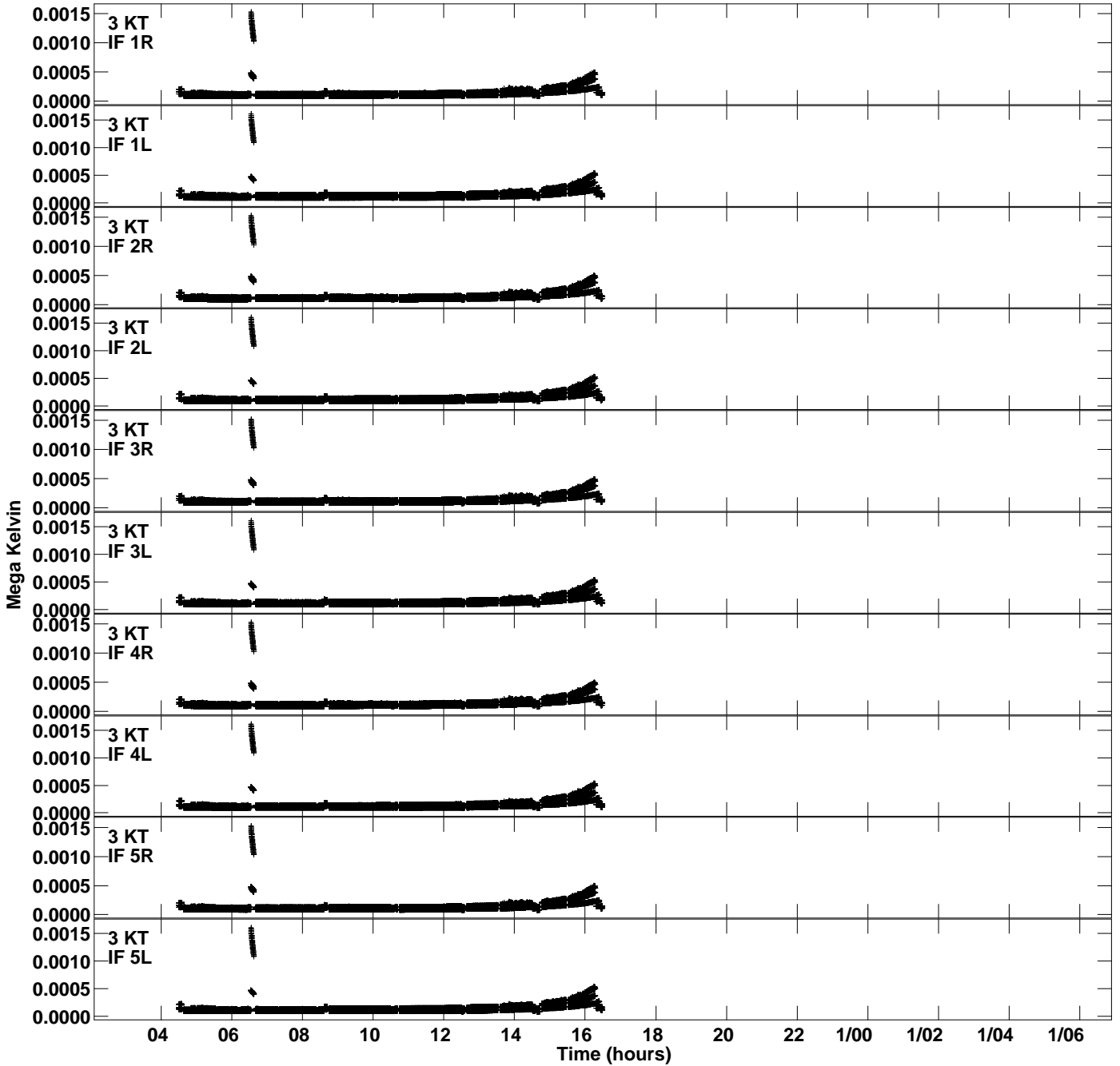
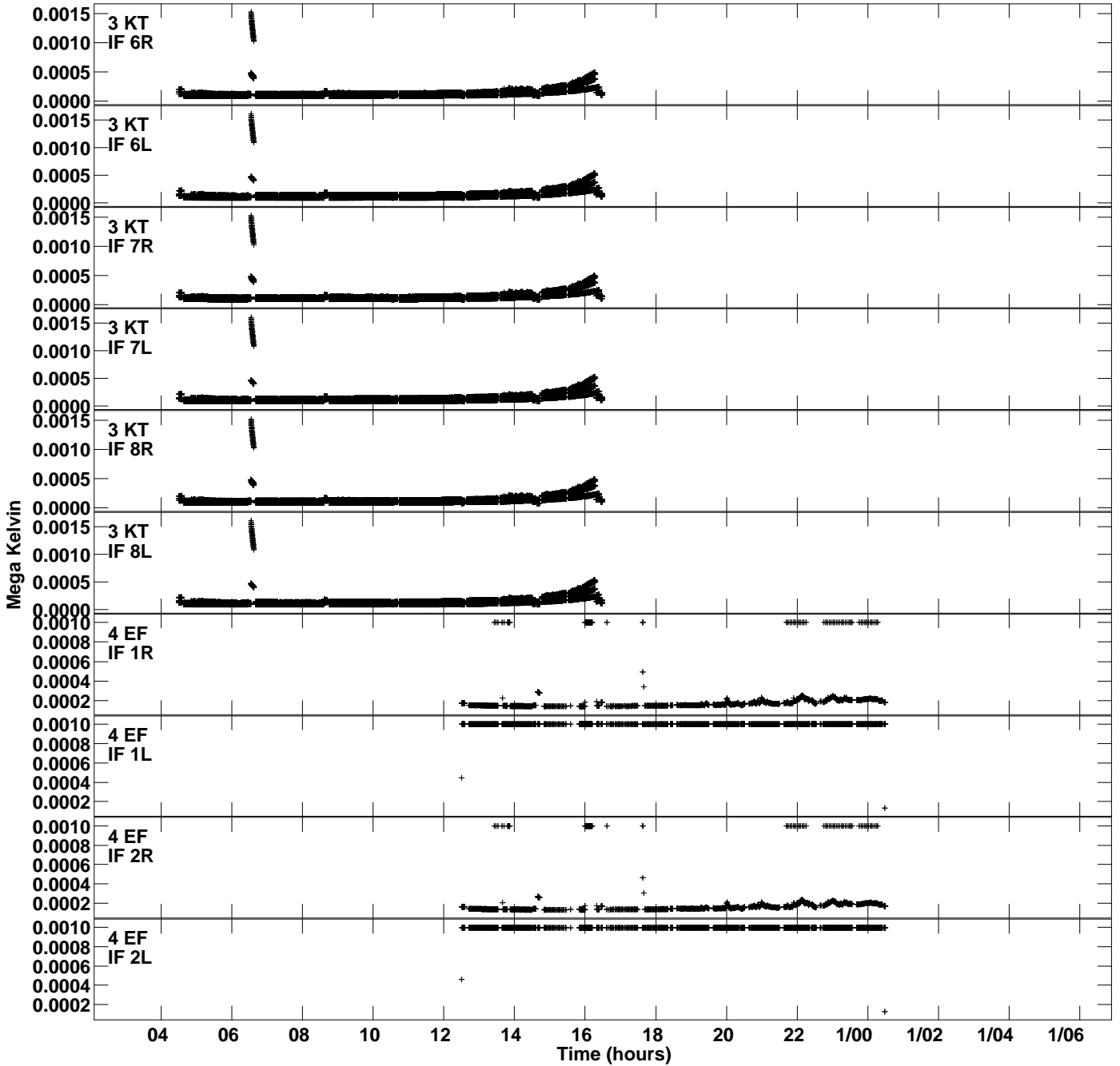


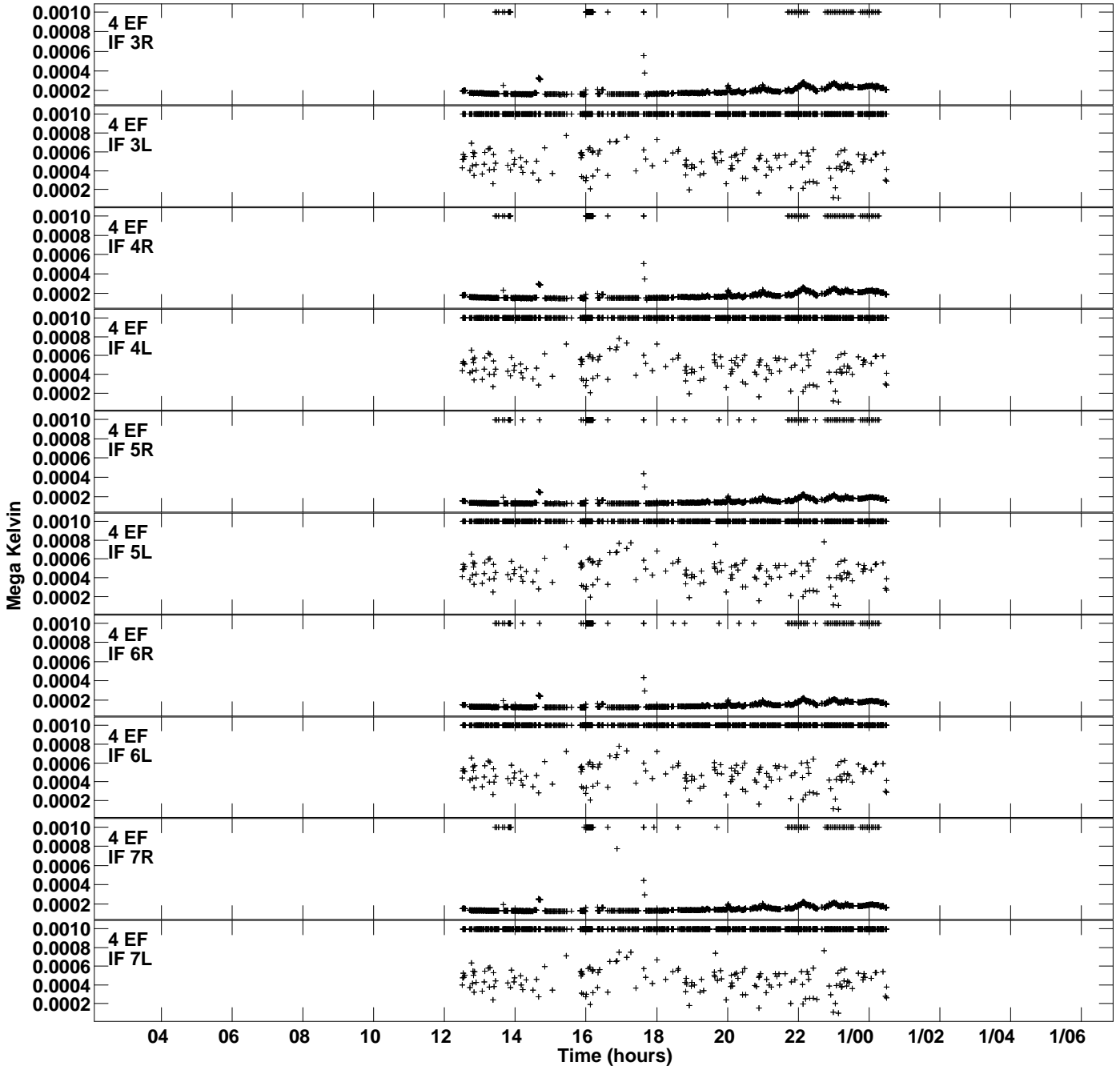
Plot file version 1 created 01-AUG-2017 19:58:52
Tsys vs UTC time for GA032D.UVDATA.1
TY 1 Rpol & Lpol IF 1 - 8



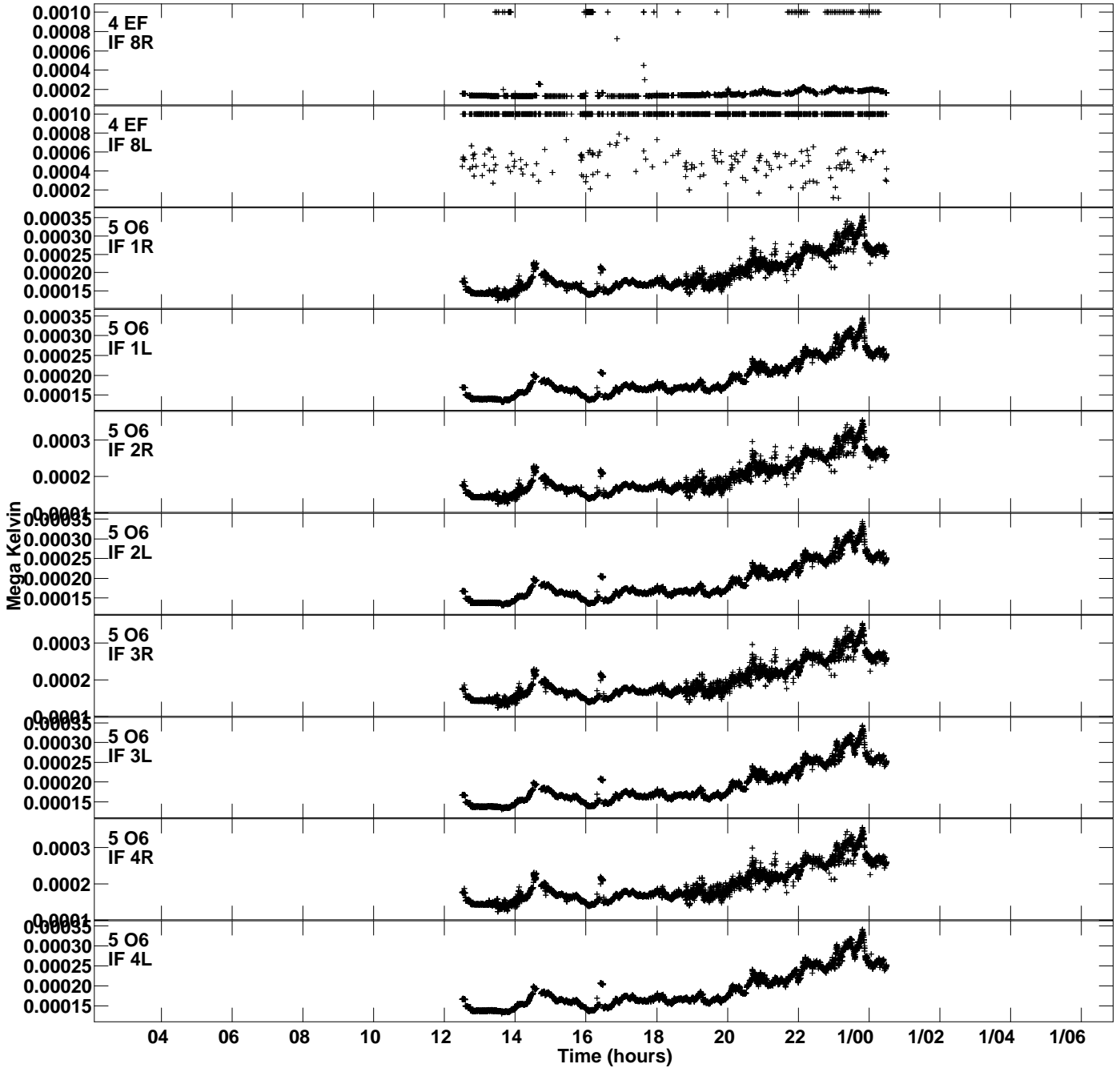
Plot file version 2 created 01-AUG-2017 19:58:52
Tsys vs UTC time for GA032D.UVDATA.1
TY 1 Rpol & Lpol IF 1 - 8



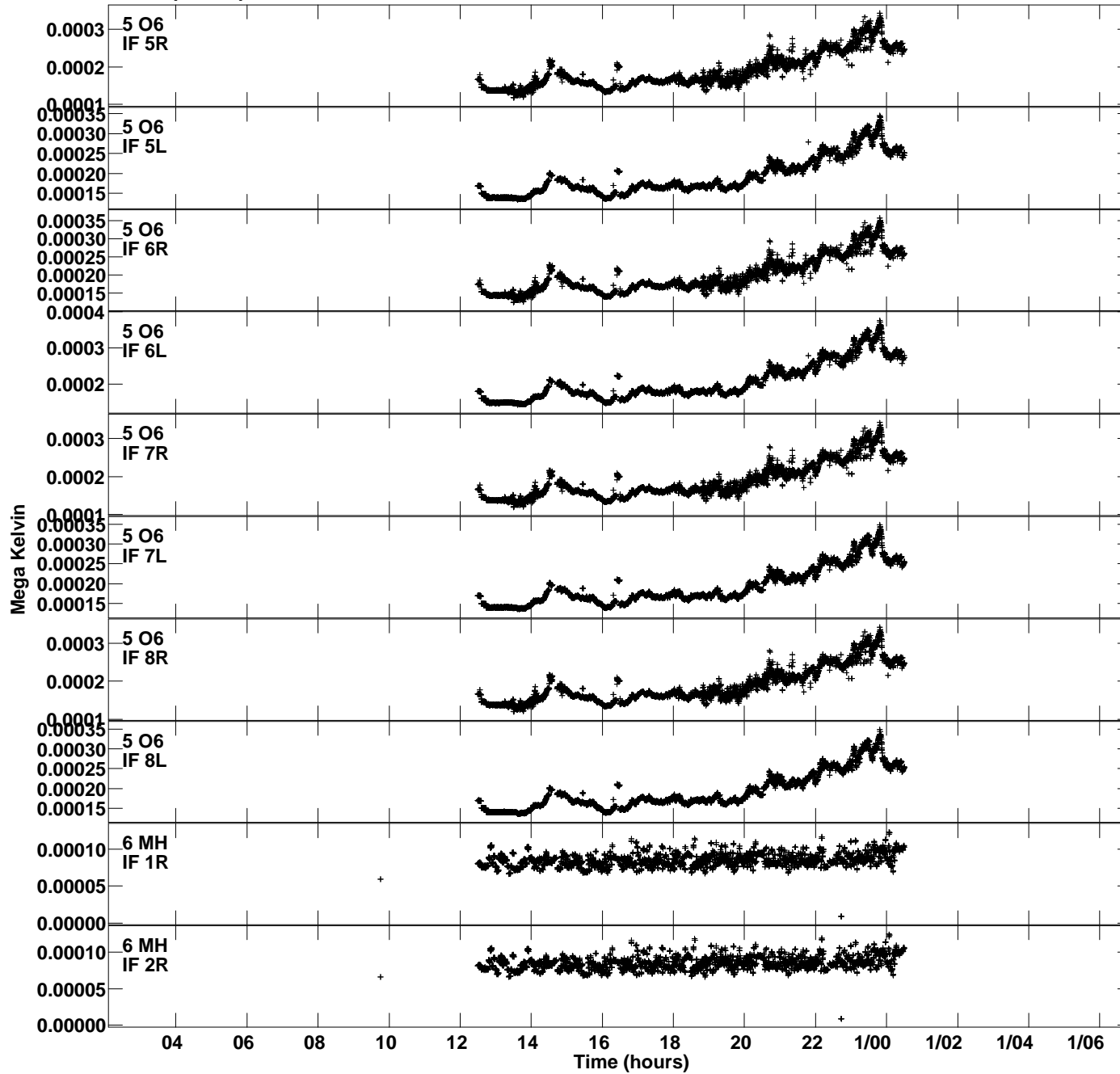
Plot file version 3 created 01-AUG-2017 19:58:52
Tsys vs UTC time for GA032D.UVDATA.1
TY 1 Rpol & Lpol IF 1 - 8



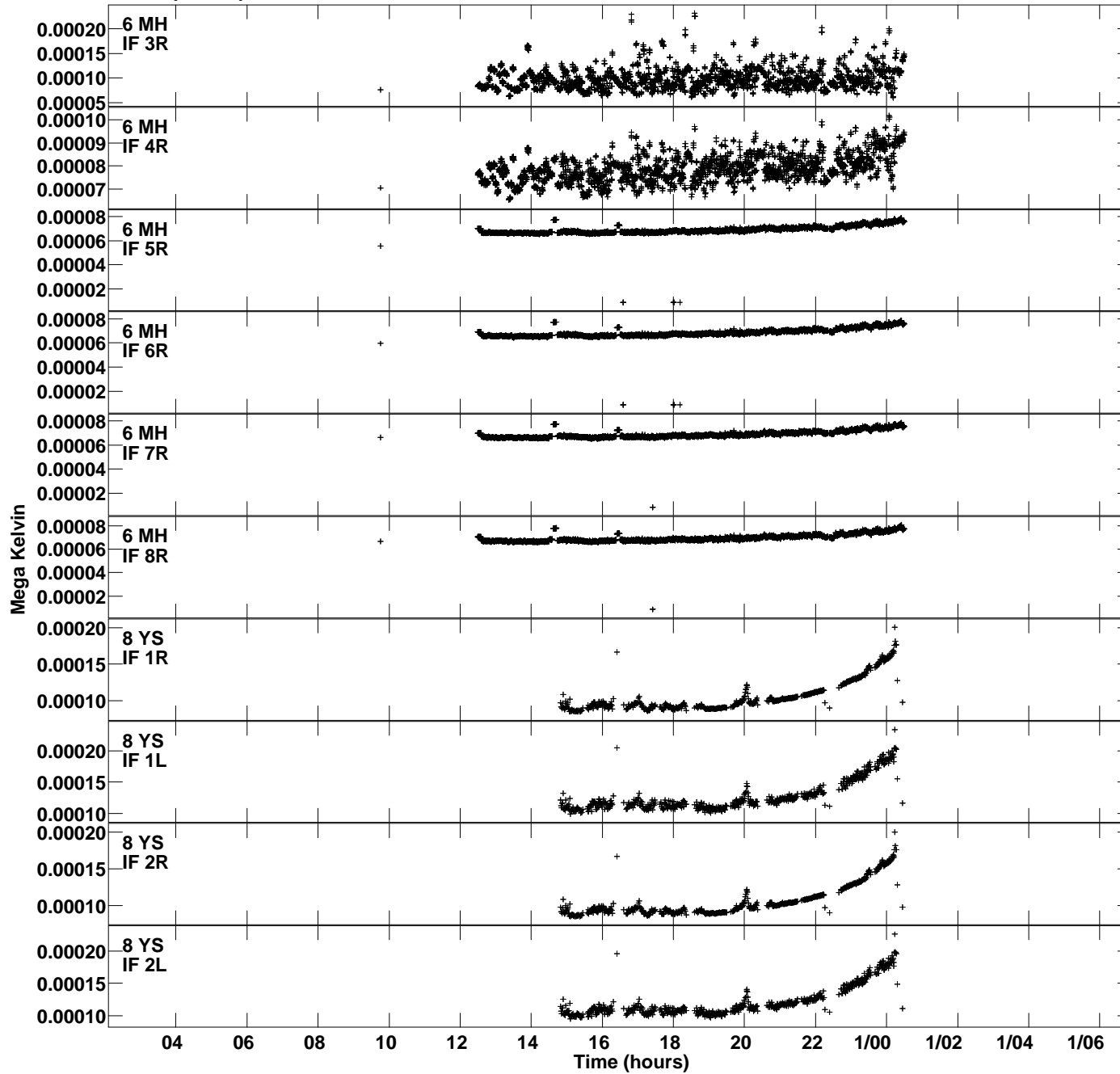
Plot file version 4 created 01-AUG-2017 19:58:52
Tsys vs UTC time for GA032D.UVDATA.1
TY 1 Rpol & Lpol IF 1 - 8



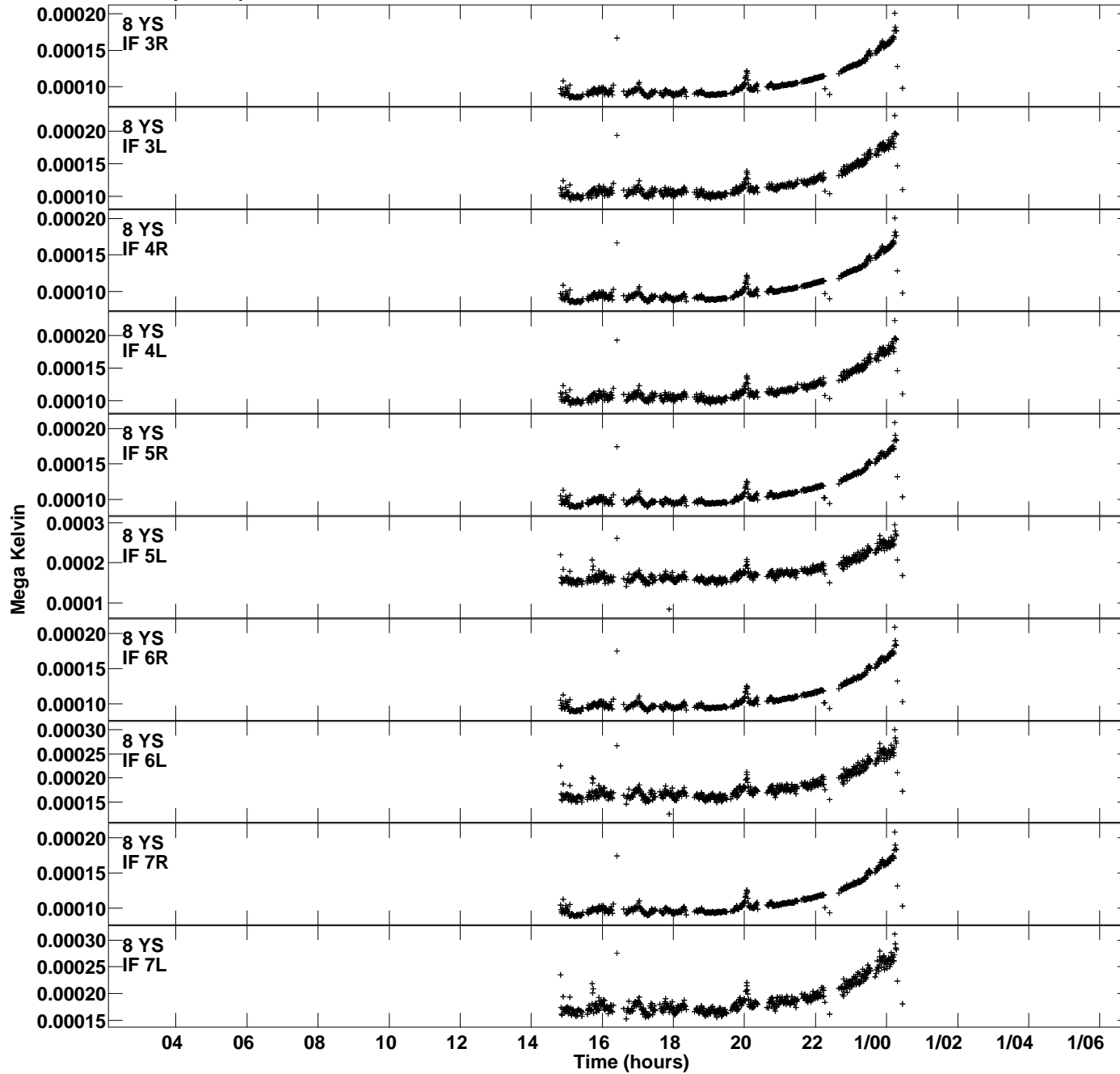
Plot file version 5 created 01-AUG-2017 19:58:52
Tsyst vs UTC time for GA032D.UVDATA.1
TY 1 Rpol & Lpol IF 1 - 8



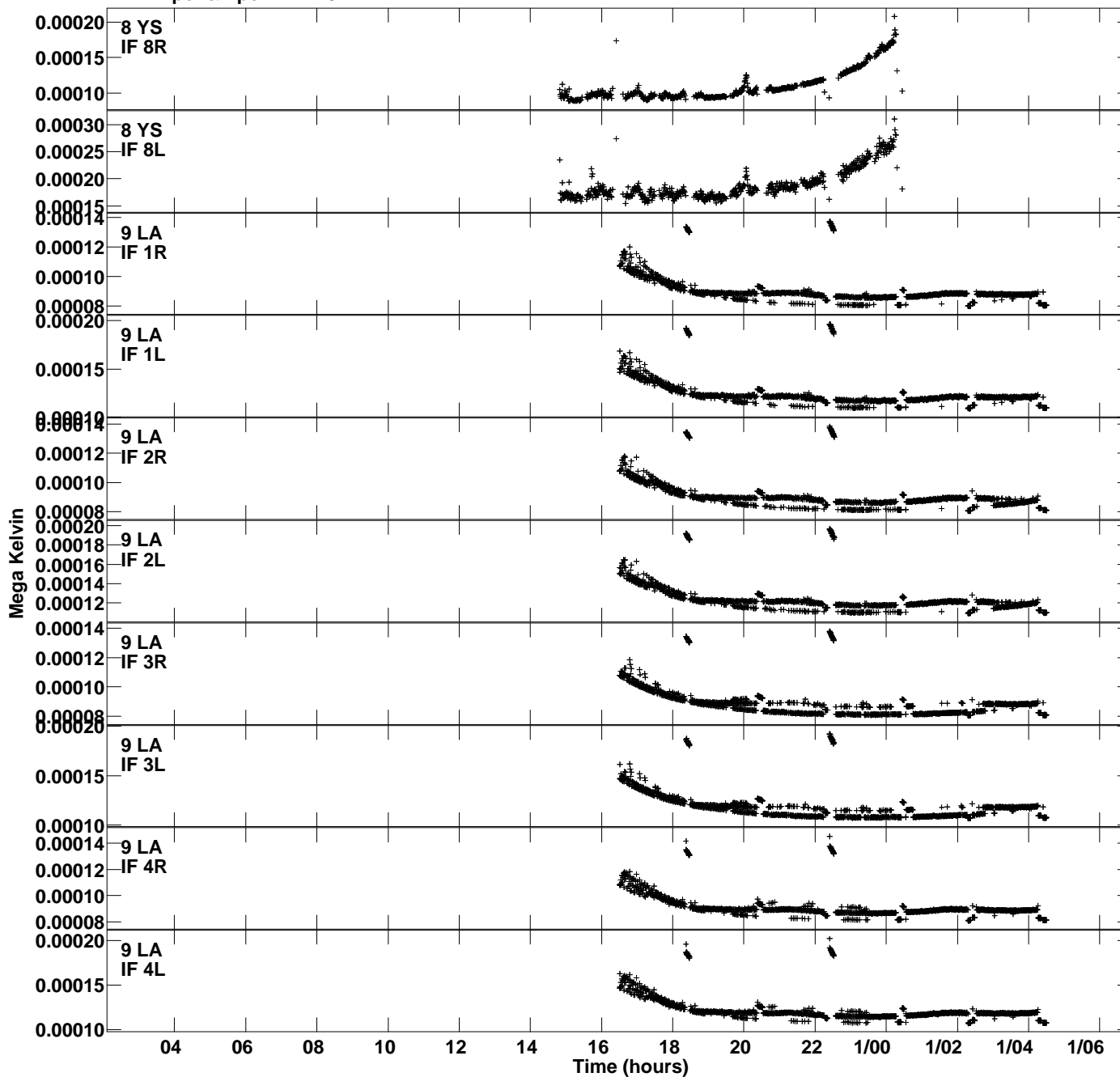
Plot file version 6 created 01-AUG-2017 19:58:52
Tsys vs UTC time for GA032D.UVDATA.1
TY 1 Rpol & Lpol IF 1 - 8



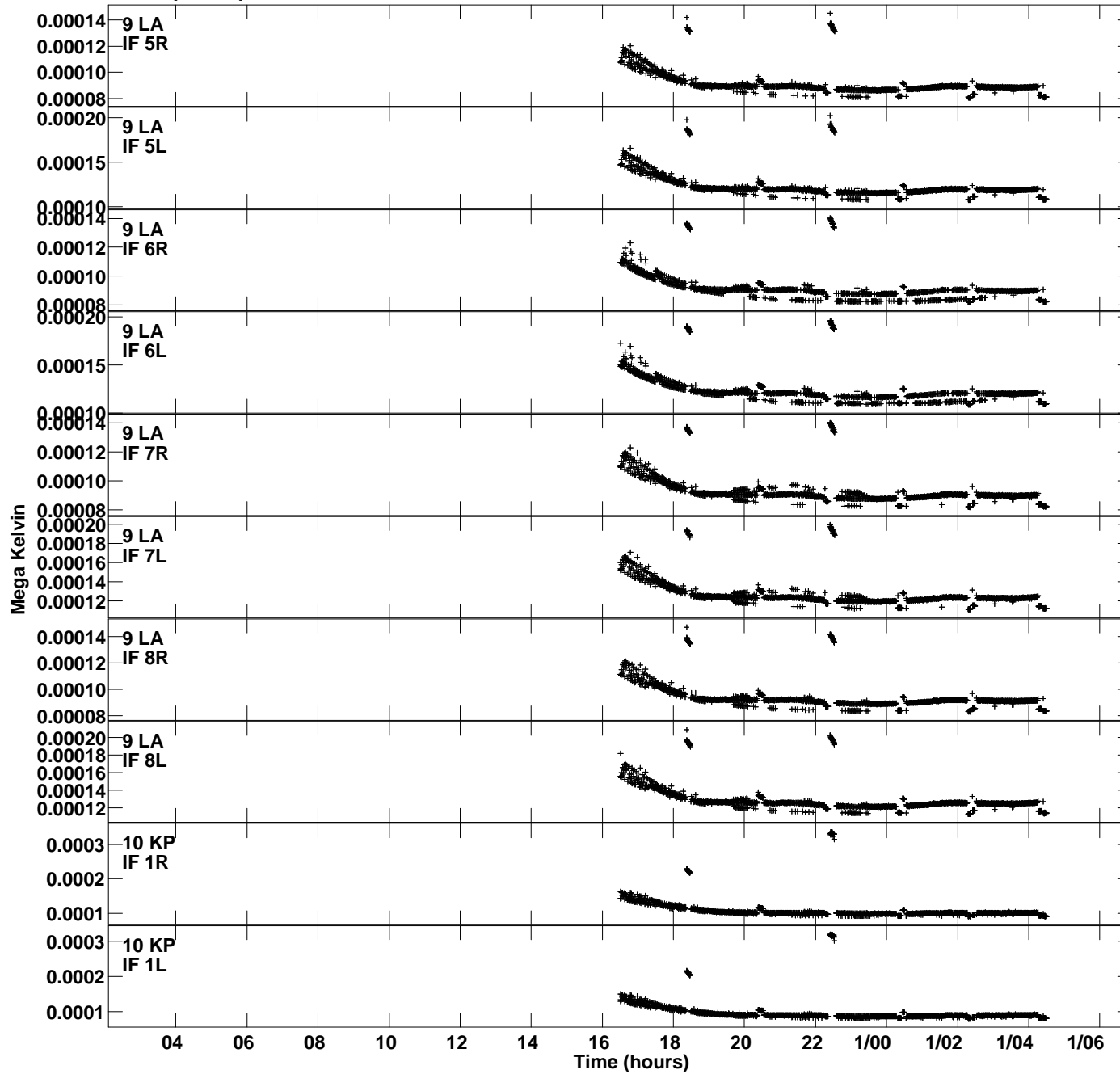
Plot file version 7 created 01-AUG-2017 19:58:52
Tsys vs UTC time for GA032D.UVDATA.1
TY 1 Rpol & Lpol IF 1 - 8



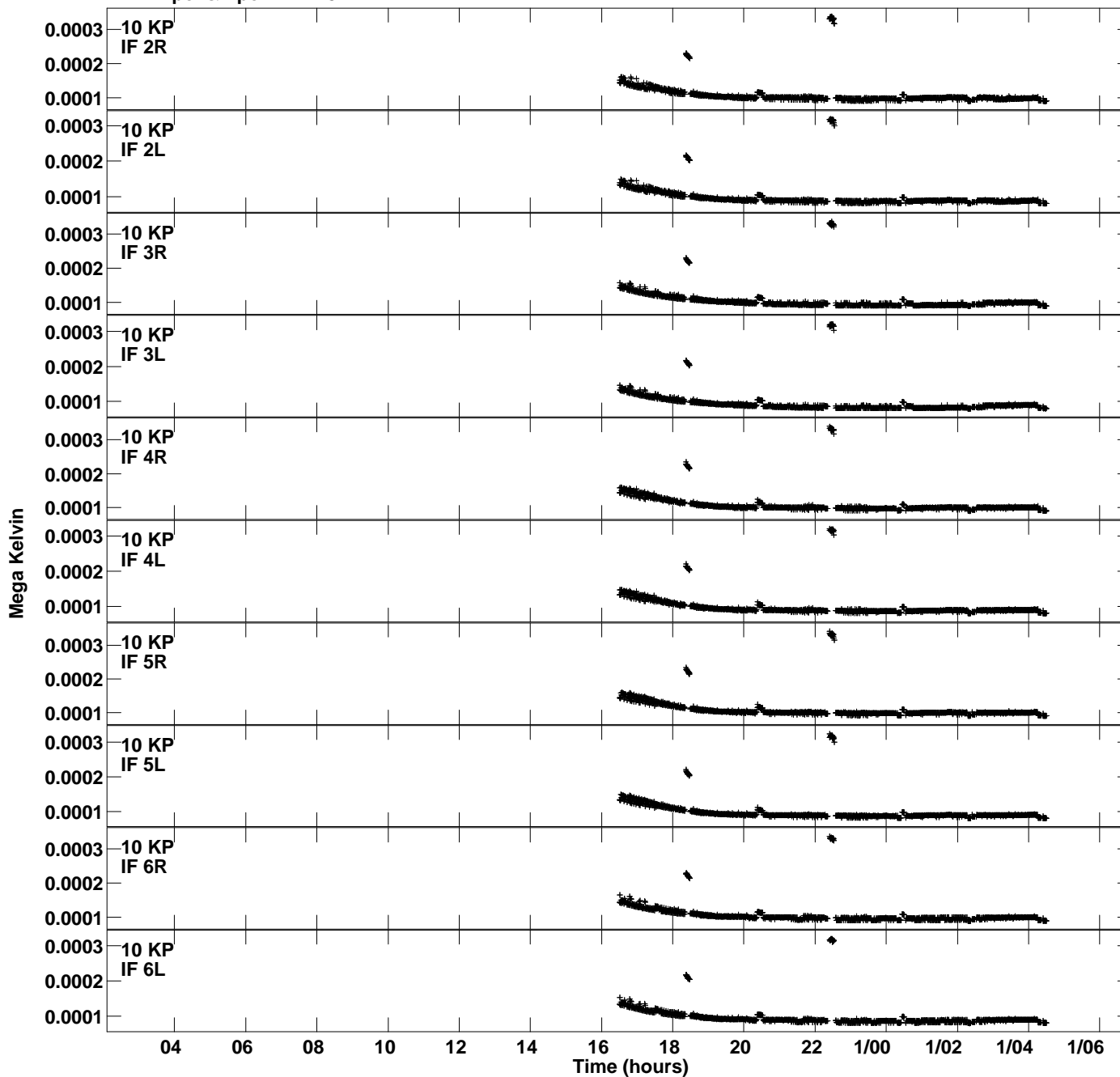
Plot file version 8 created 01-AUG-2017 19:58:52
Tsys vs UTC time for GA032D.UVDATA.1
TY 1 Rpol & Lpol IF 1 - 8



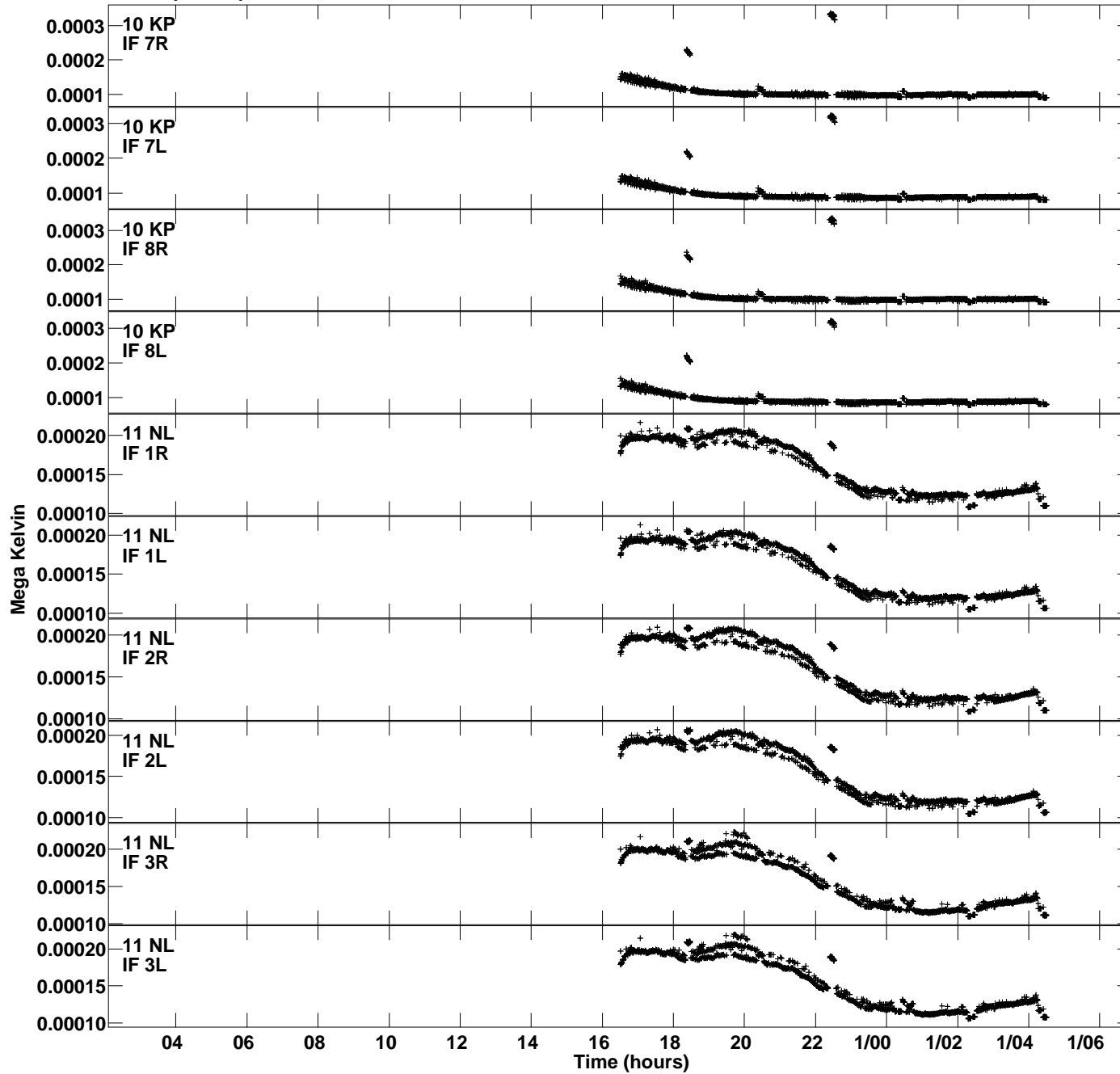
Plot file version 9 created 01-AUG-2017 19:58:52
Tsys vs UTC time for GA032D.UVDATA.1
TY 1 Rpol & Lpol IF 1 - 8



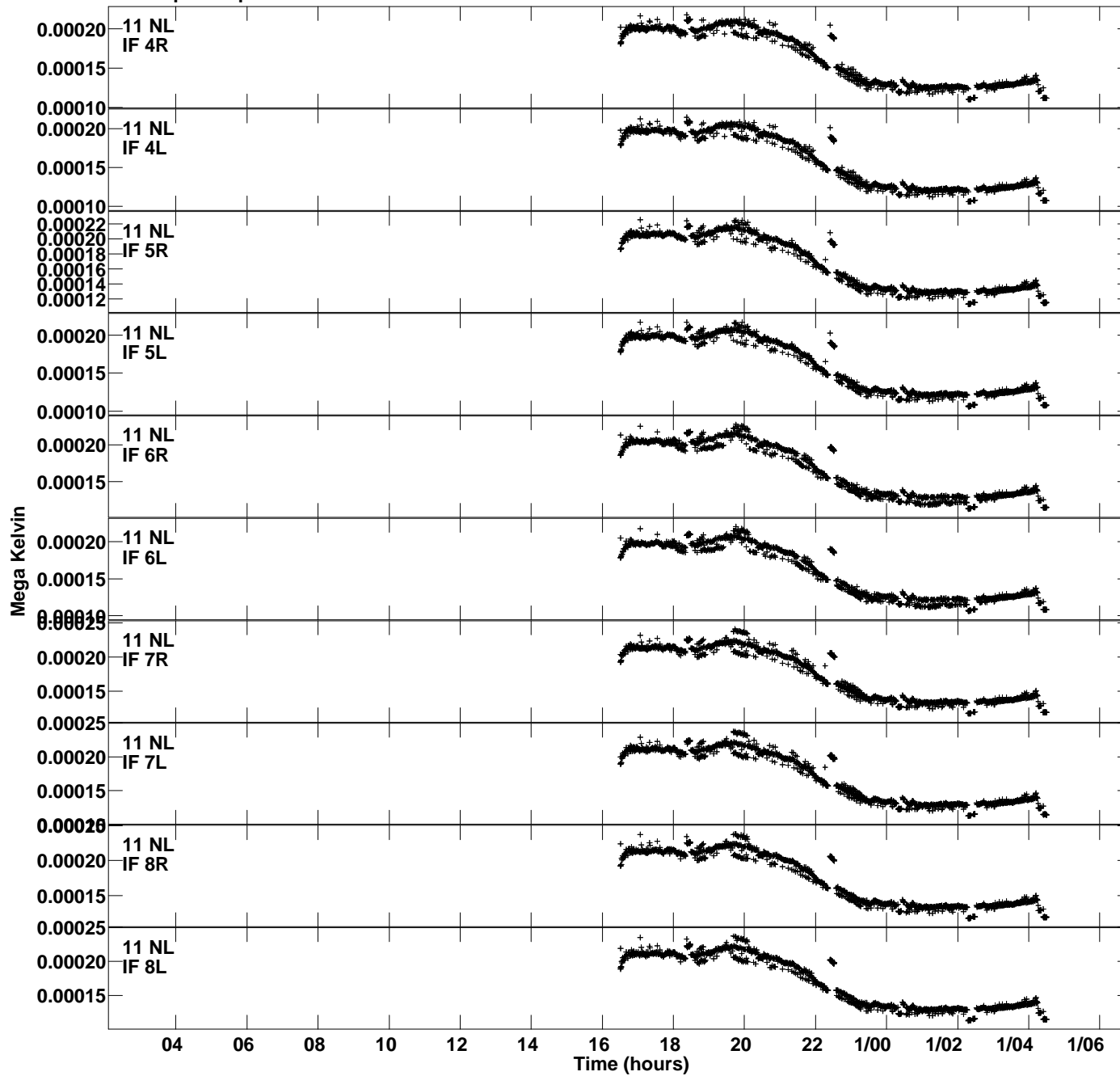
Plot file version 10 created 01-AUG-2017 19:58:52
Tsys vs UTC time for GA032D.UVDATA.1
TY 1 Rpol & Lpol IF 1 - 8



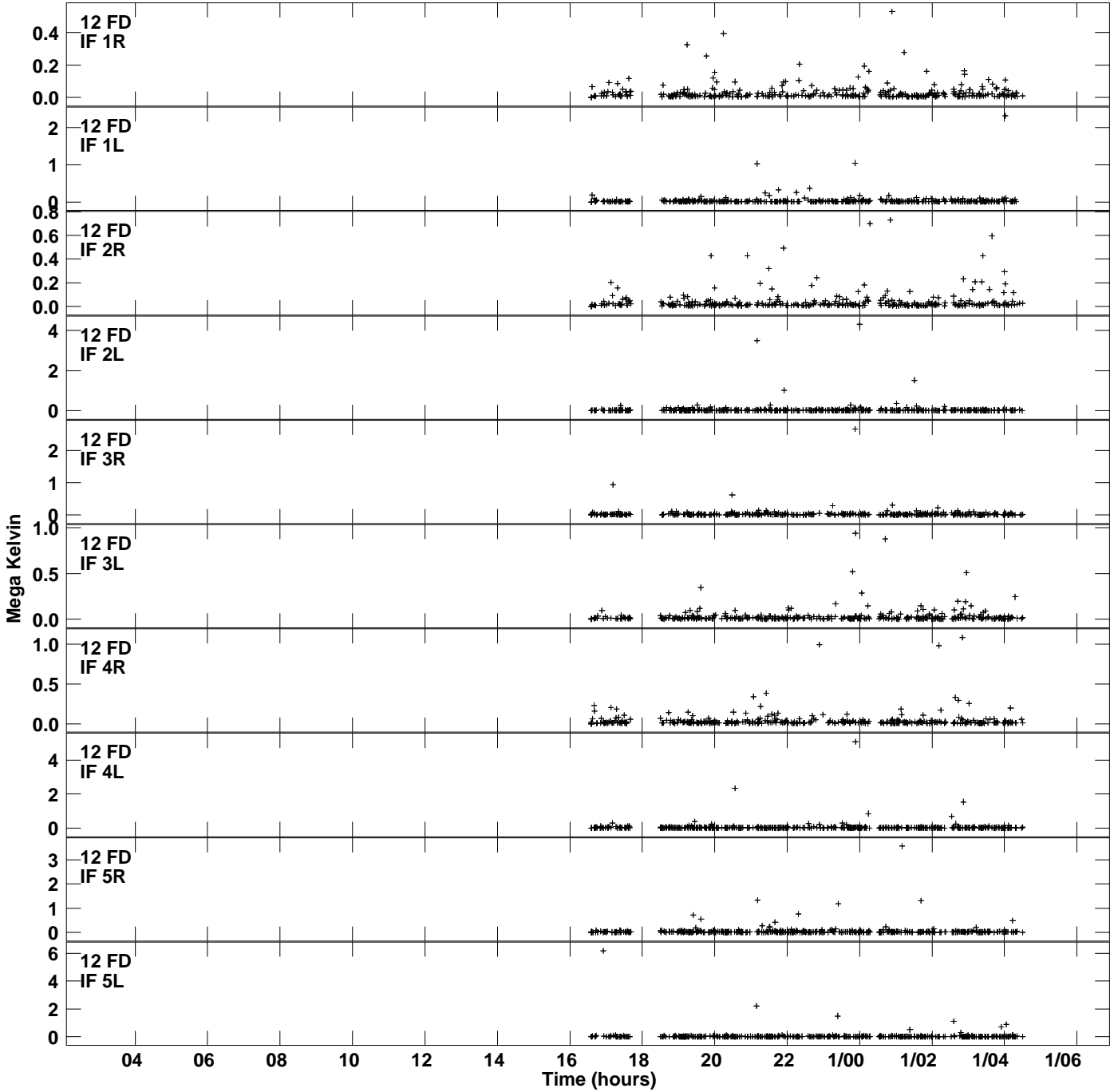
Plot file version 11 created 01-AUG-2017 19:58:52
Tsys vs UTC time for GA032D.UVDATA.1
TY 1 Rpol & Lpol IF 1 - 8



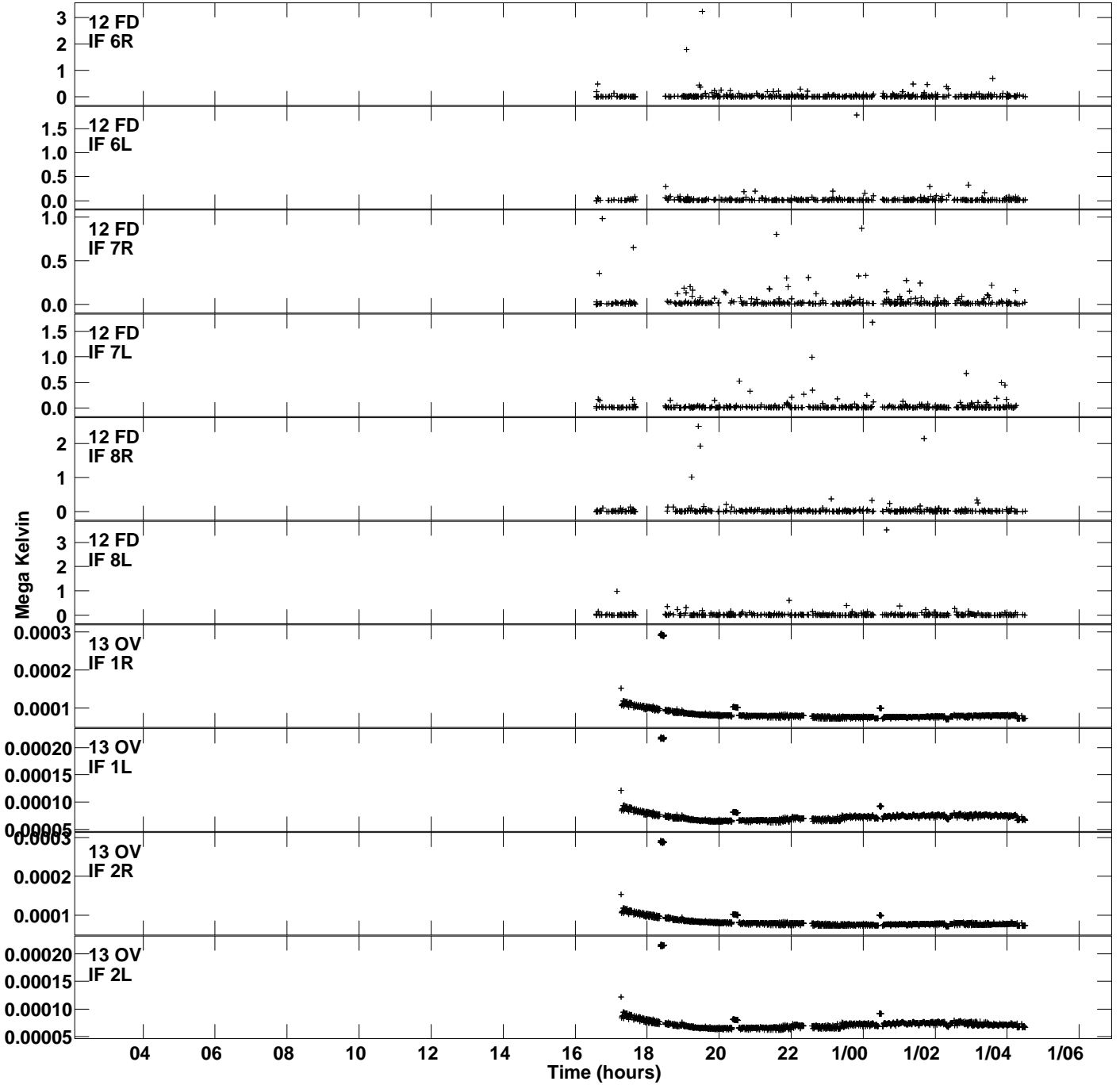
Plot file version 12 created 01-AUG-2017 19:58:52
Tsys vs UTC time for GA032D.UVDATA.1
TY 1 Rpol & Lpol IF 1 - 8



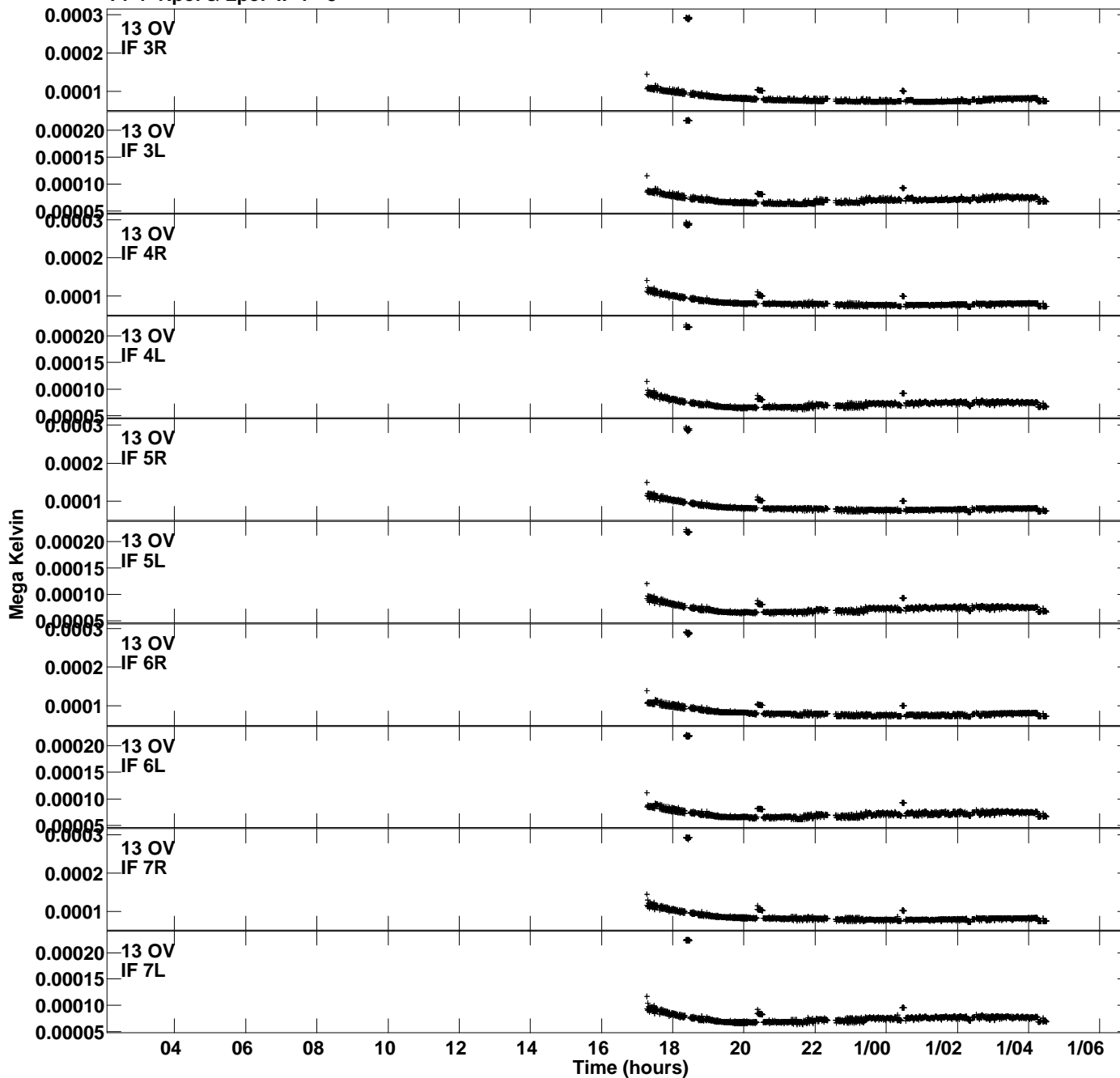
Plot file version 13 created 01-AUG-2017 19:58:52
Tsyst vs UTC time for GA032D.UVDATA.1
TY 1 Rpol & Lpol IF 1 - 8



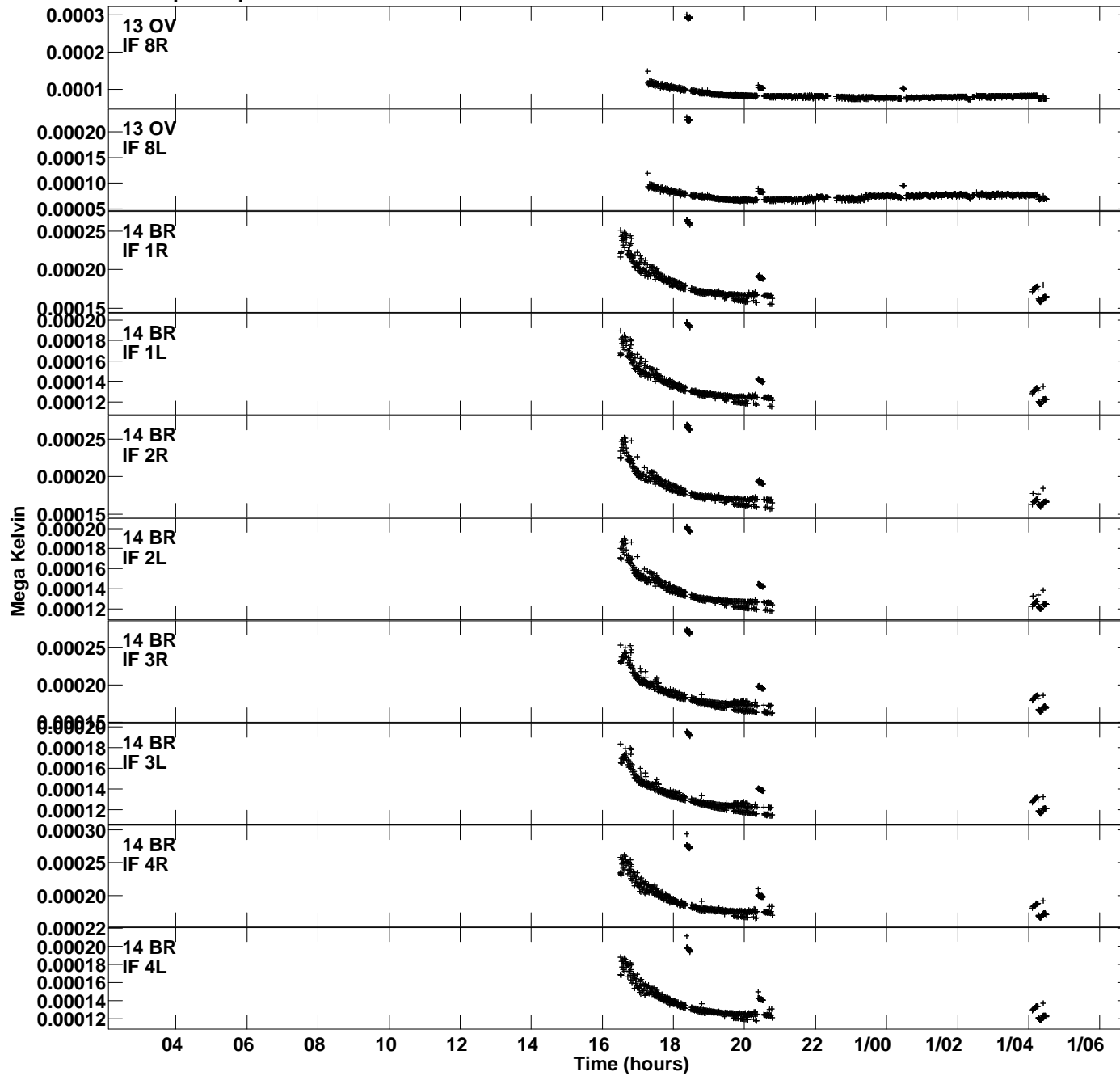
Plot file version 14 created 01-AUG-2017 19:58:52
Tsyst vs UTC time for GA032D.UVDATA.1
TY 1 Rpol & Lpol IF 1 - 8



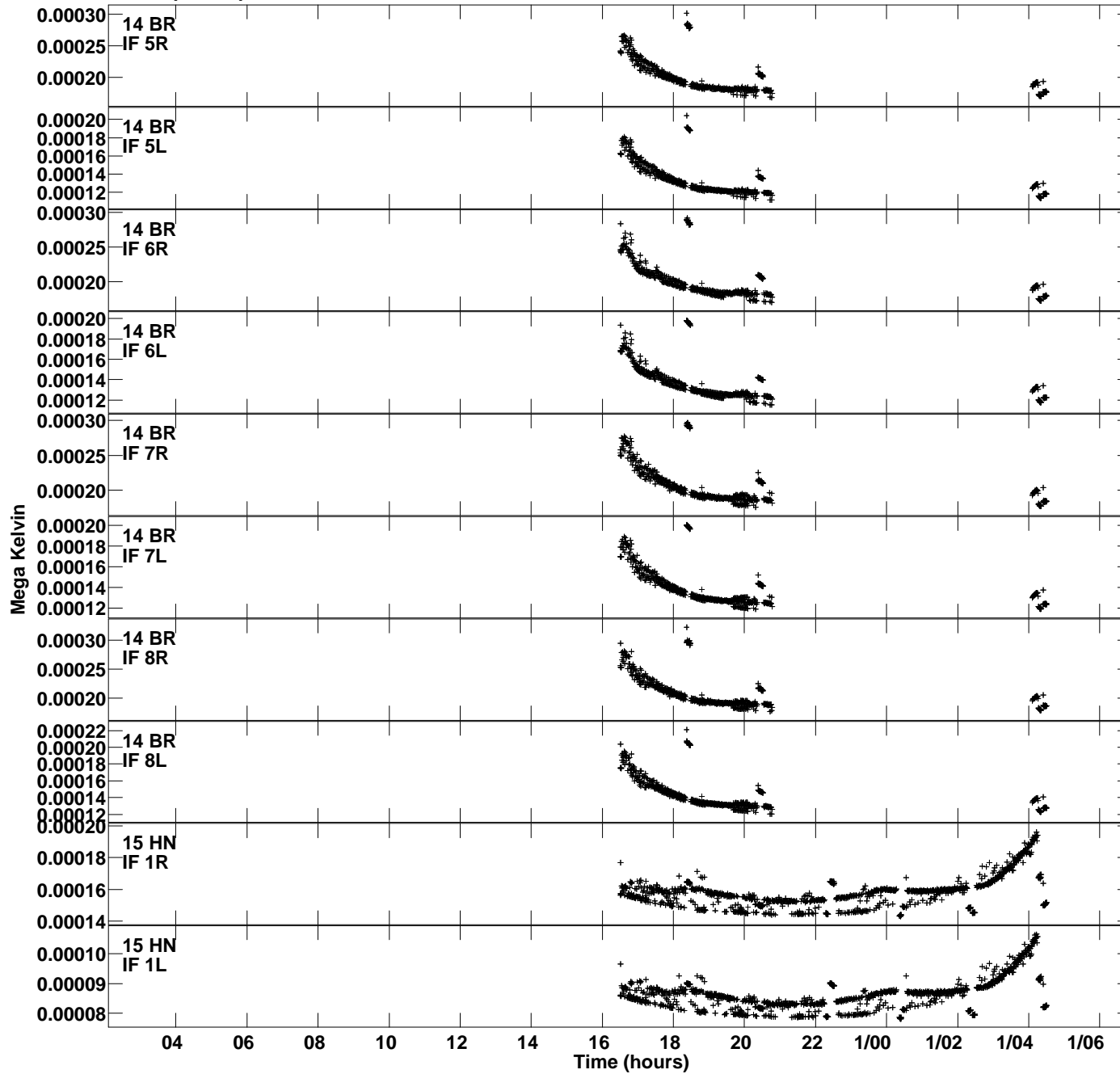
Plot file version 15 created 01-AUG-2017 19:58:52
Tsys vs UTC time for GA032D.UVDATA.1
TY 1 Rpol & Lpol IF 1 - 8



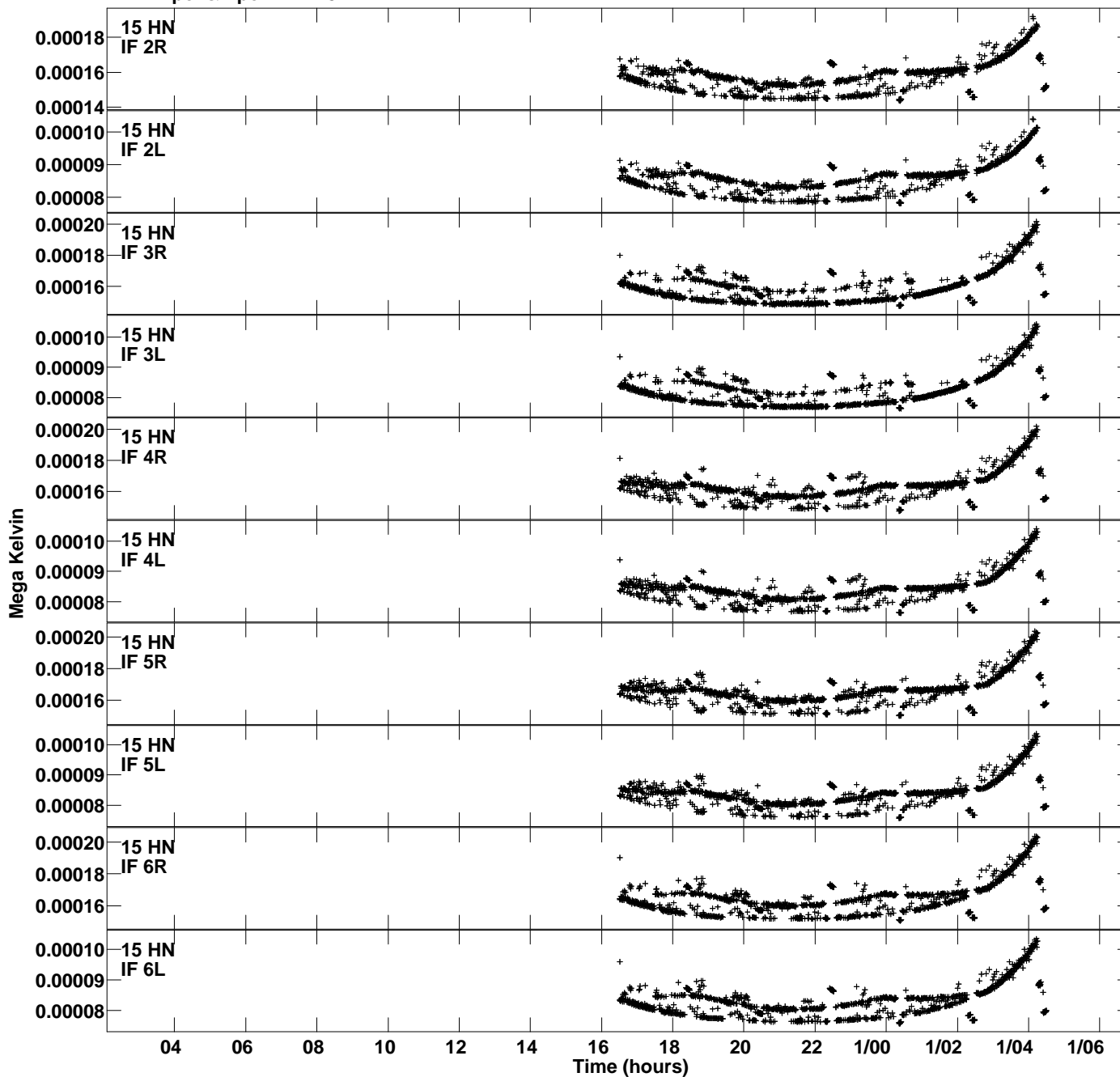
Plot file version 16 created 01-AUG-2017 19:58:52
Tsys vs UTC time for GA032D.UVDATA.1
TY 1 Rpol & Lpol IF 1 - 8



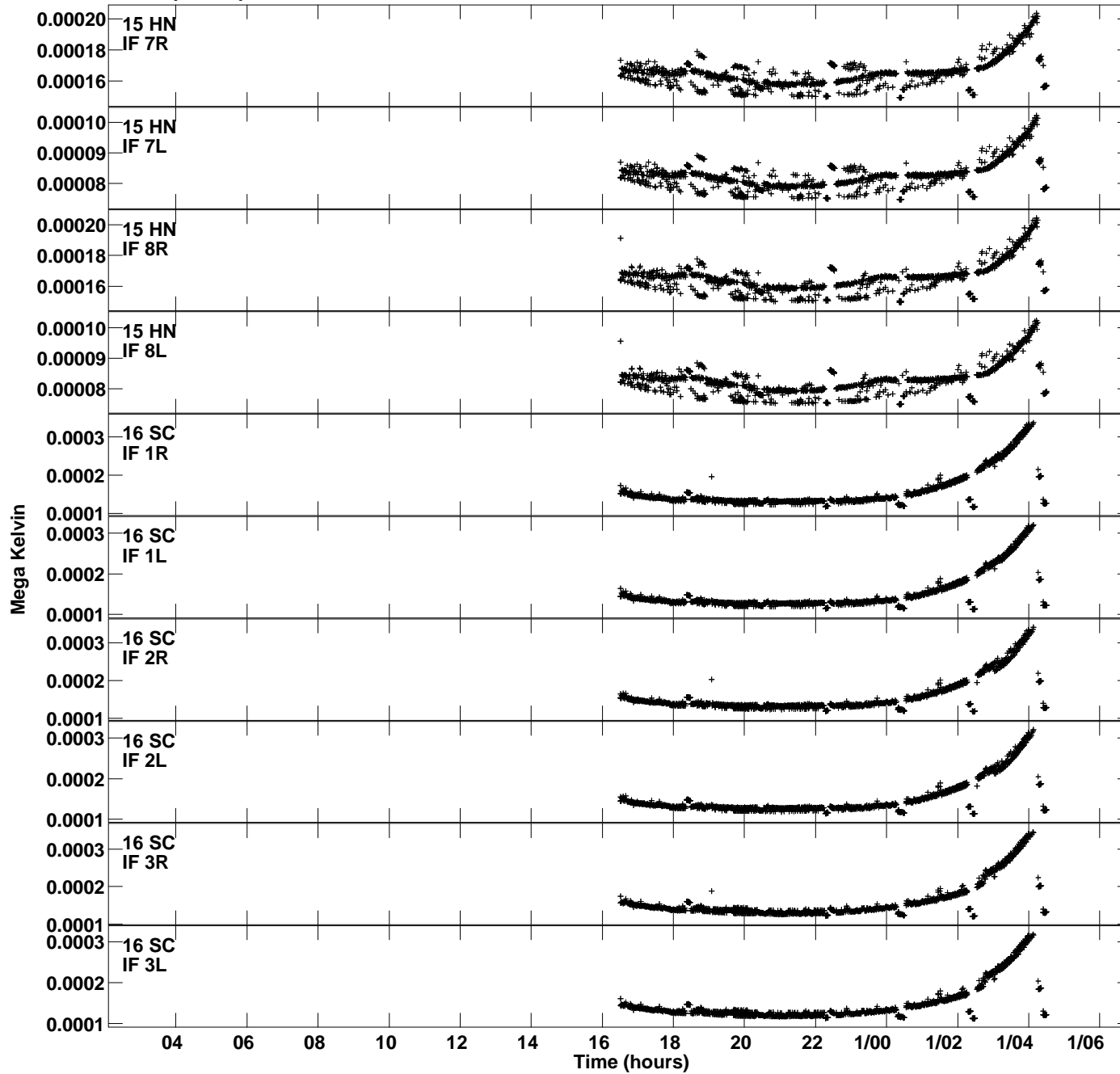
Plot file version 17 created 01-AUG-2017 19:58:52
Tsys vs UTC time for GA032D.UVDATA.1
TY 1 Rpol & Lpol IF 1 - 8



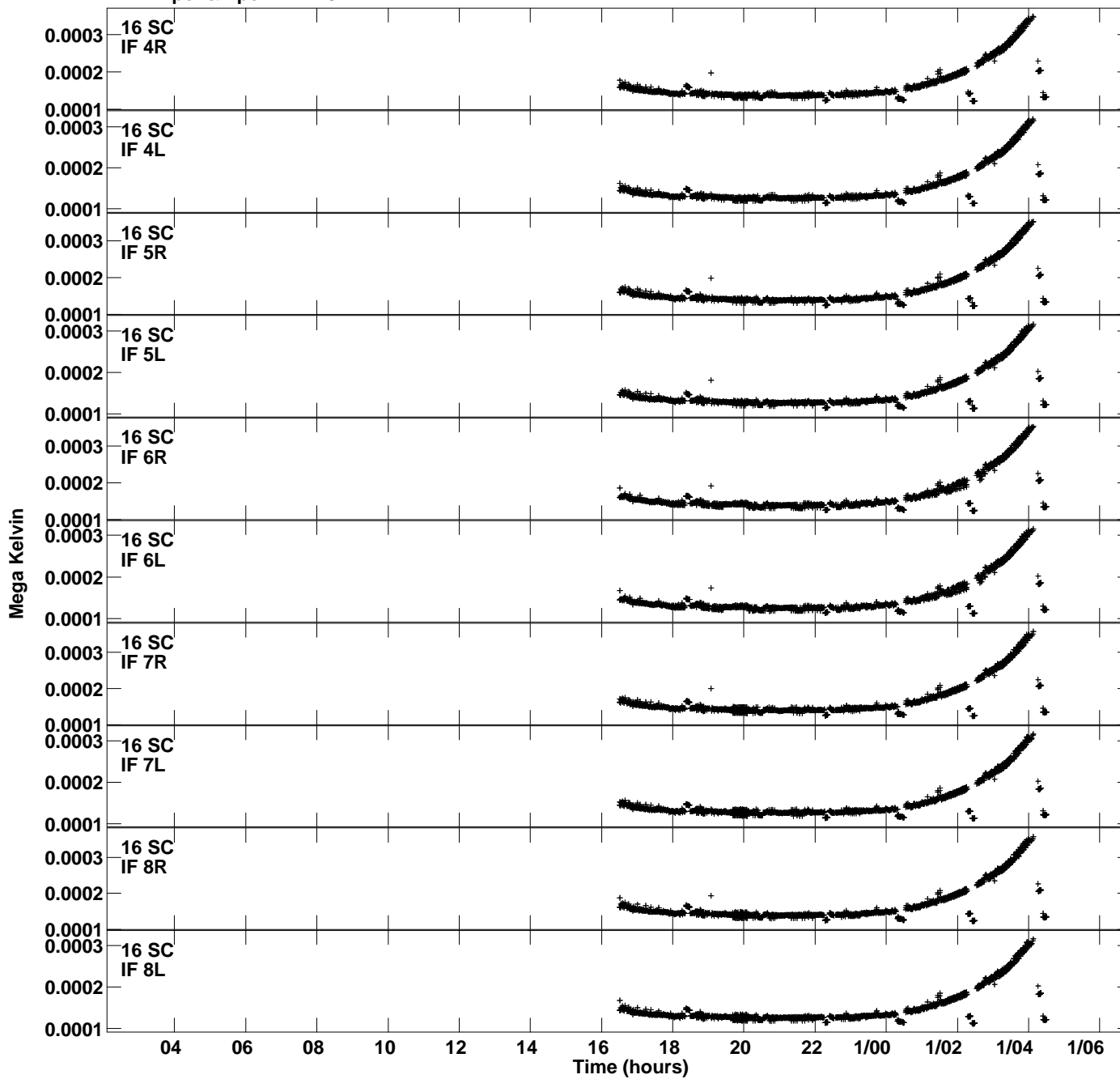
Plot file version 18 created 01-AUG-2017 19:58:52
Tsys vs UTC time for GA032D.UVDATA.1
TY 1 Rpol & Lpol IF 1 - 8



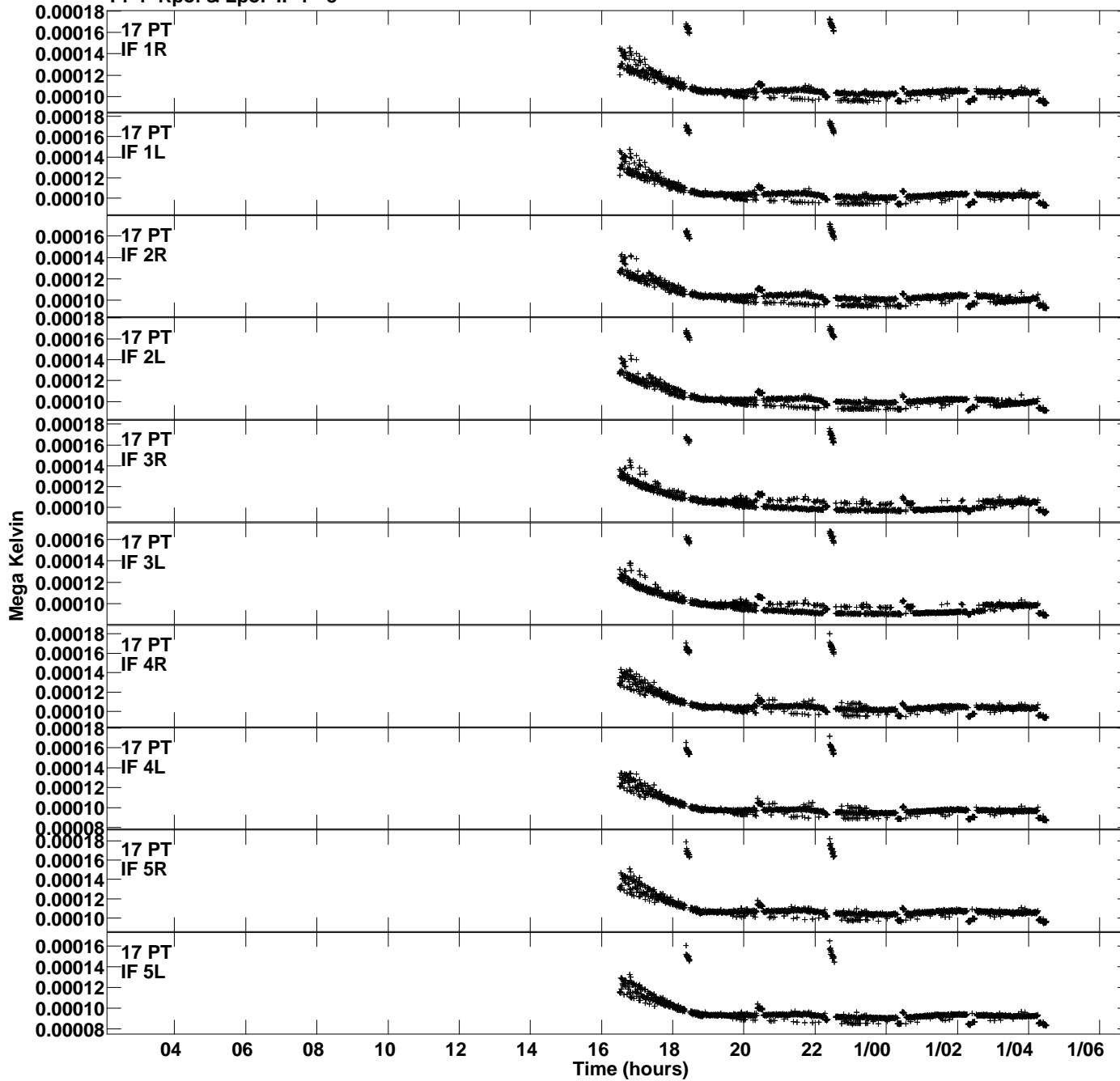
Plot file version 19 created 01-AUG-2017 19:58:52
Tsys vs UTC time for GA032D.UVDATA.1
TY 1 Rpol & Lpol IF 1 - 8



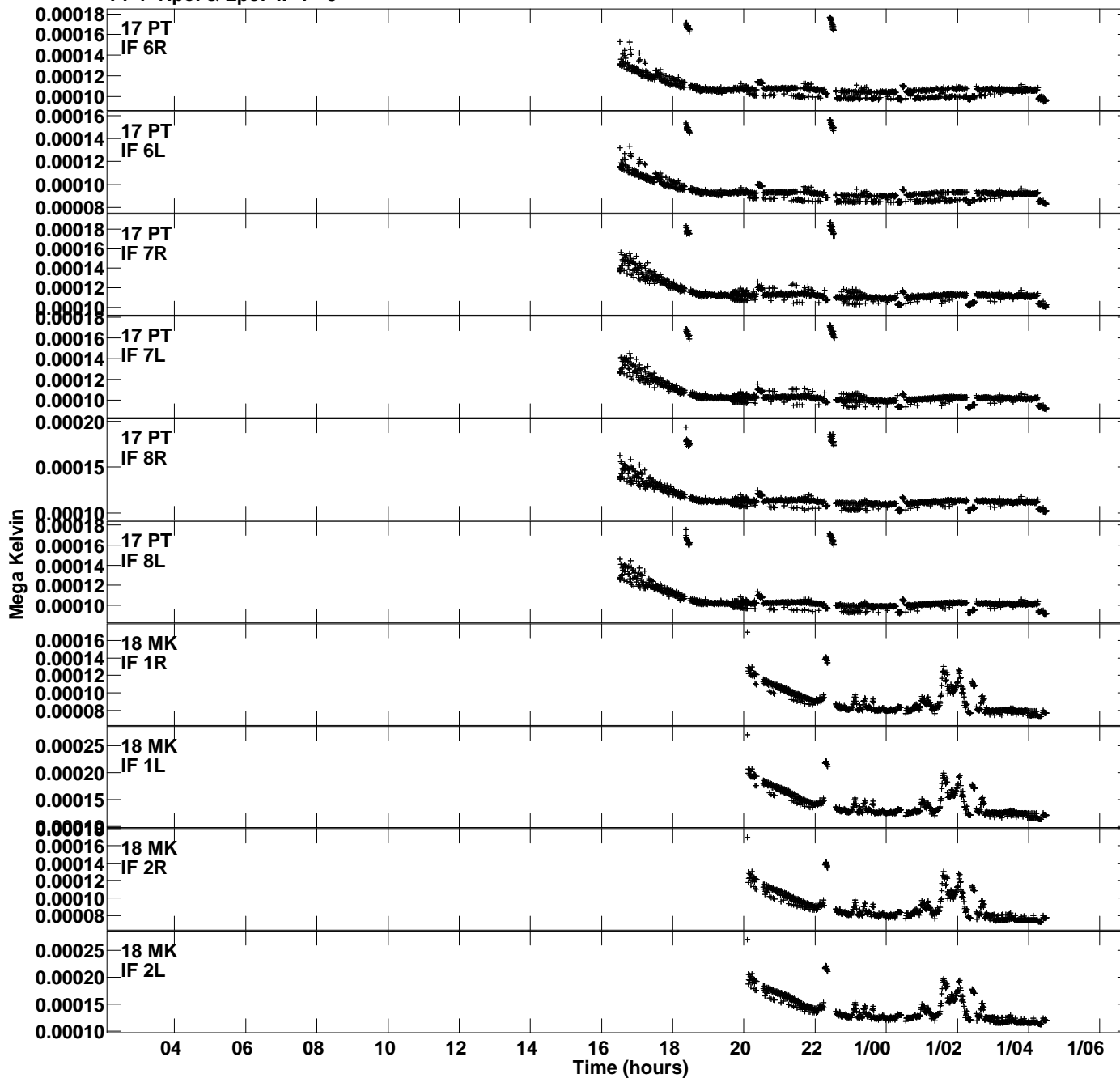
Plot file version 20 created 01-AUG-2017 19:58:52
Tsys vs UTC time for GA032D.UVDATA.1
TY 1 Rpol & Lpol IF 1 - 8



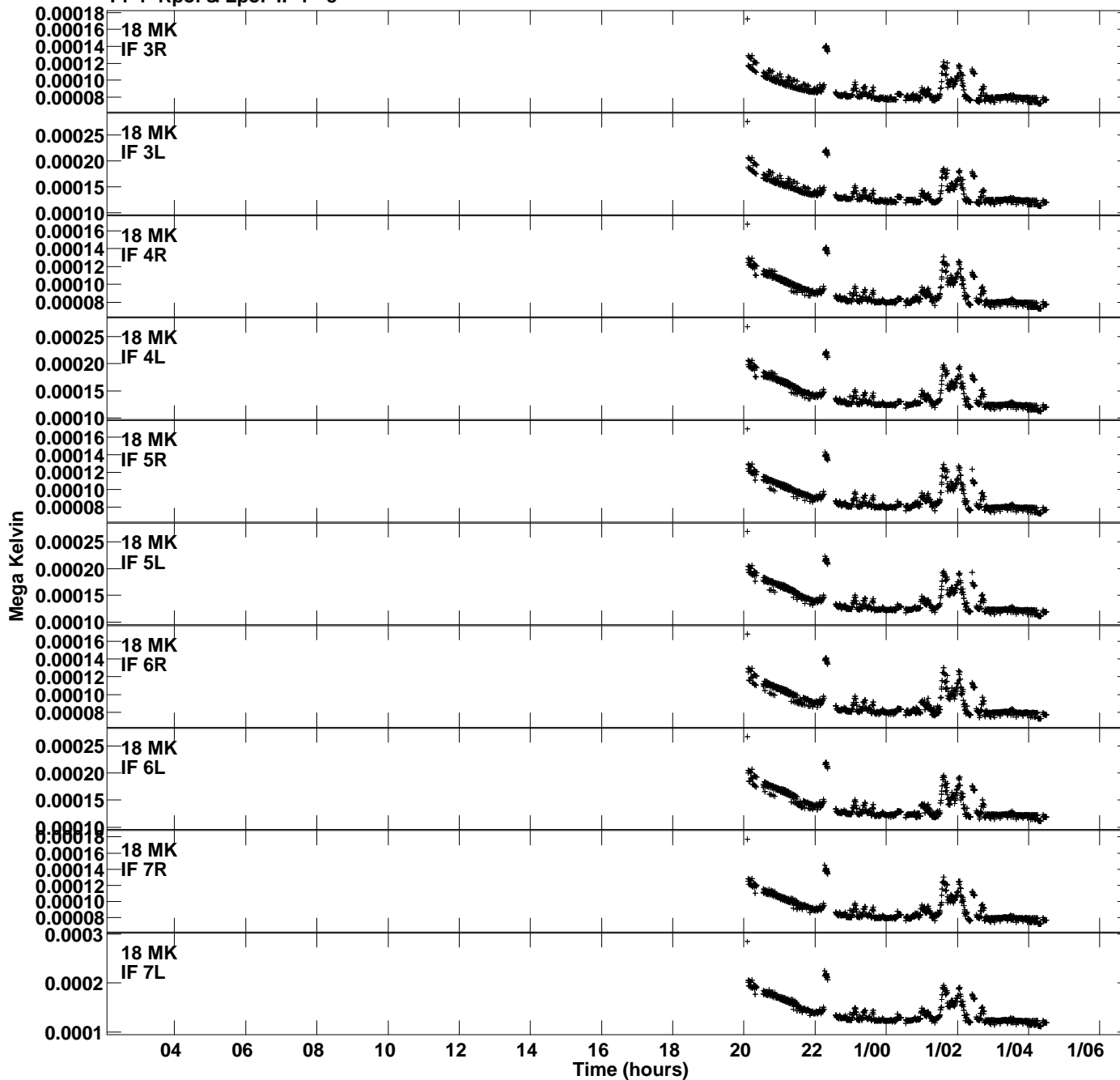
Plot file version 21 created 01-AUG-2017 19:58:52
Tsys vs UTC time for GA032D.UVDATA.1
TY 1 Rpol & Lpol IF 1 - 8



Plot file version 22 created 01-AUG-2017 19:58:52
Tsys vs UTC time for GA032D.UVDATA.1
TY 1 Rpol & Lpol IF 1 - 8



Plot file version 23 created 01-AUG-2017 19:58:52
Tsys vs UTC time for GA032D.UVDATA.1
TY 1 Rpol & Lpol IF 1 - 8



Plot file version 24 created 01-AUG-2017 19:58:52
Tsys vs UTC time for GA032D.UVDATA.1
TY 1 Rpol & Lpol IF 1 - 8

