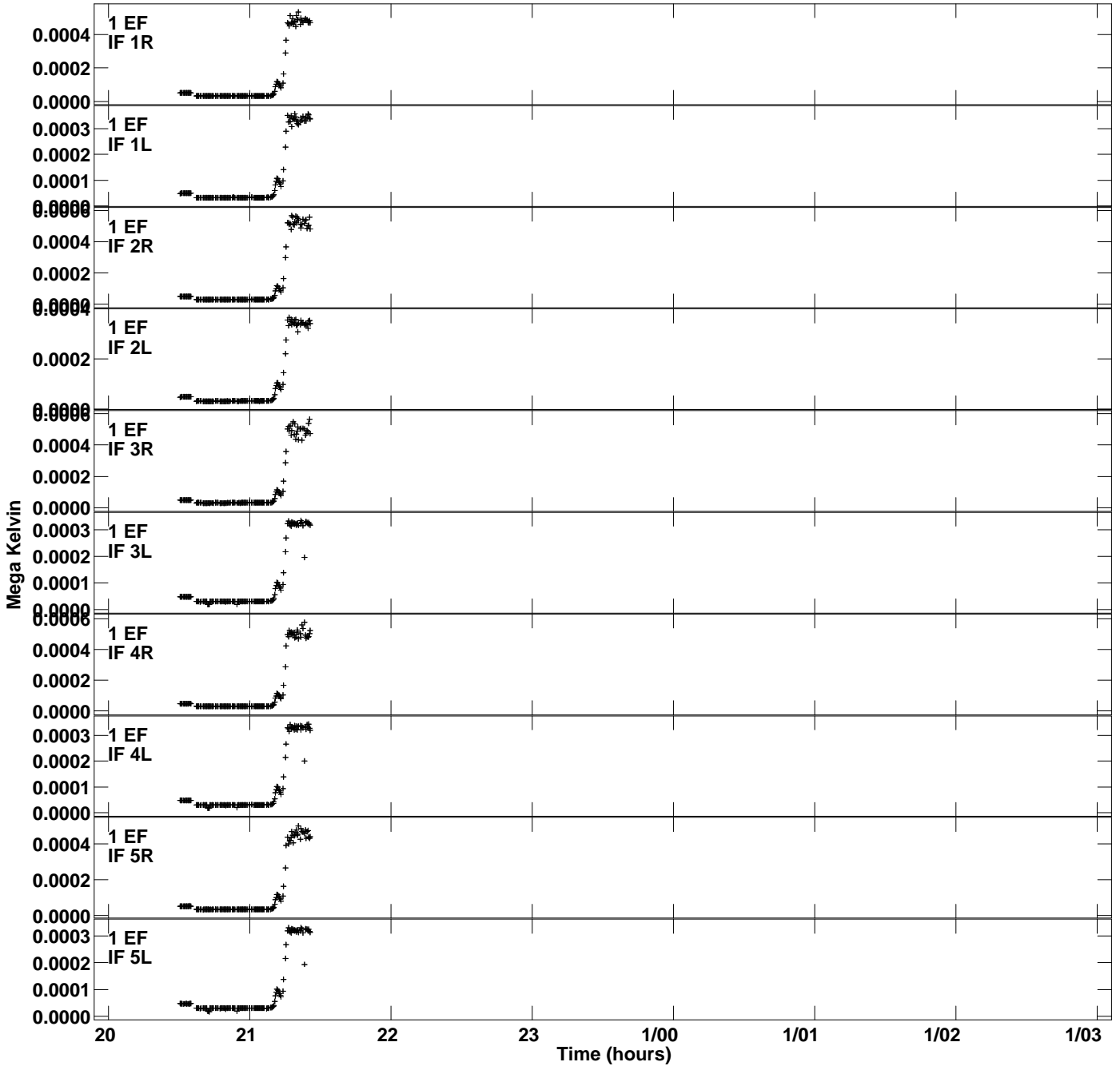
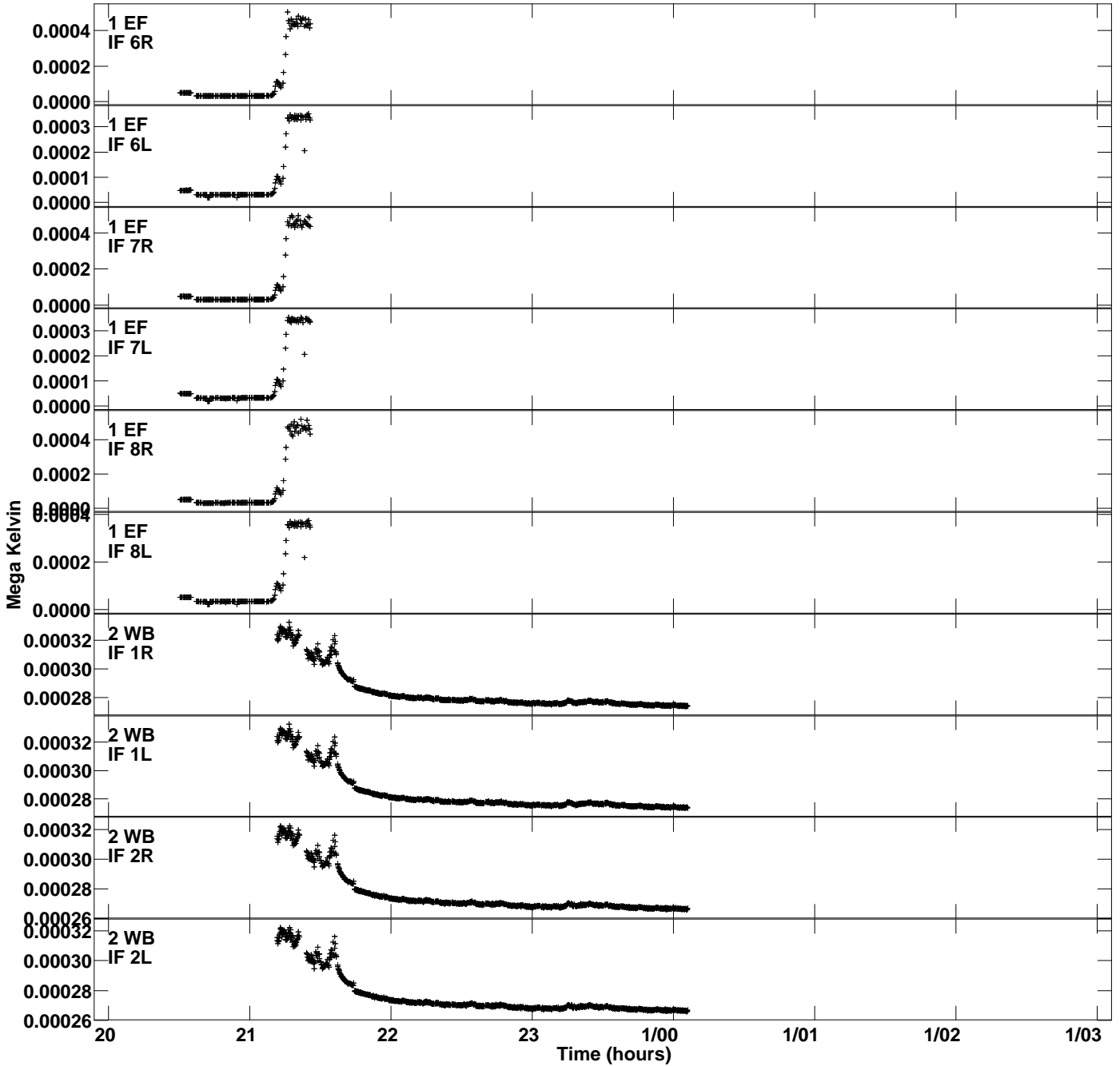


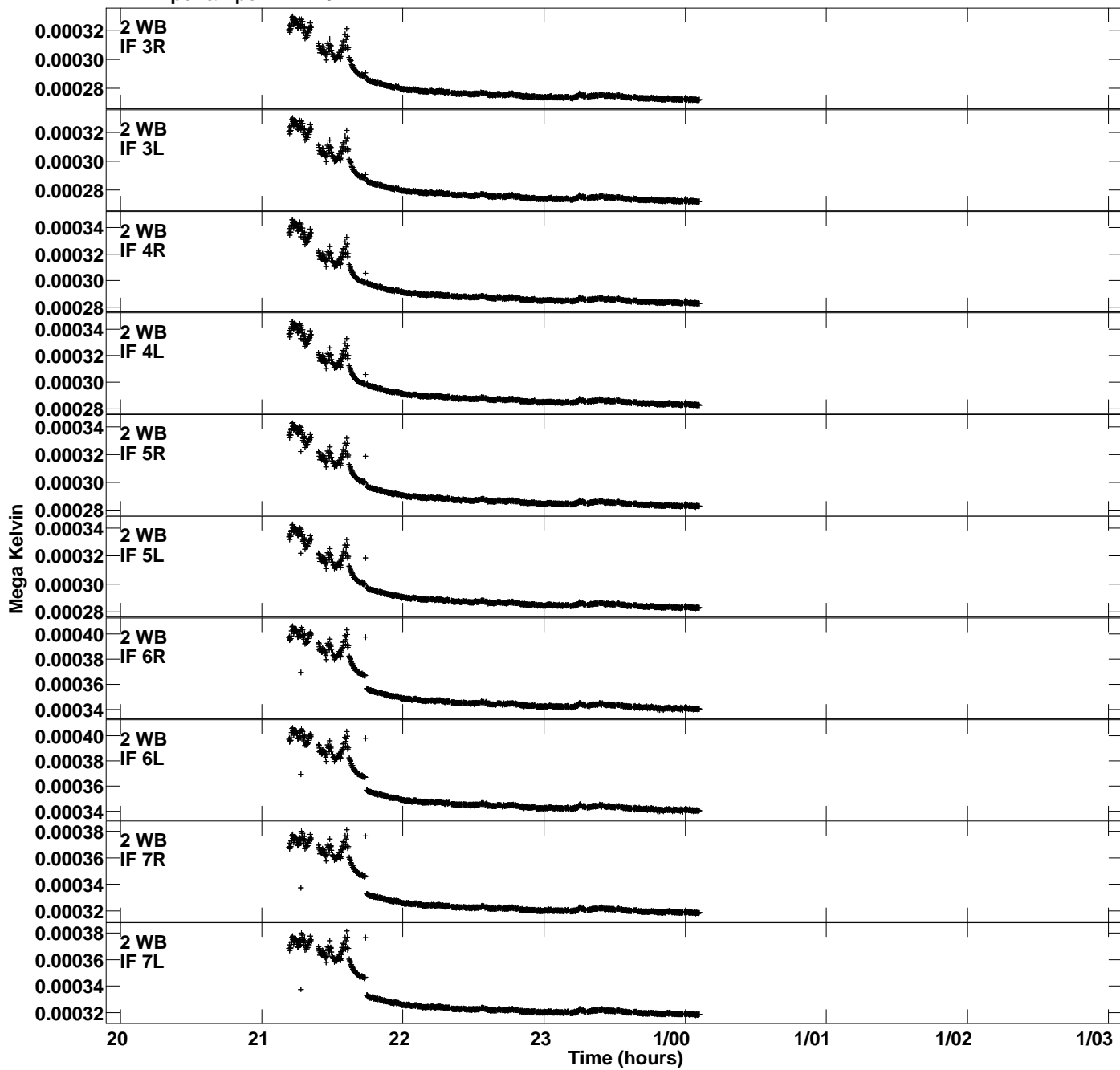
Plot file version 1 created 12-APR-2016 15:07:45
Tsyst vs UTC time for GP053G_1.UVDATA.1
TY 1 Rpol & Lpol IF 1 - 8



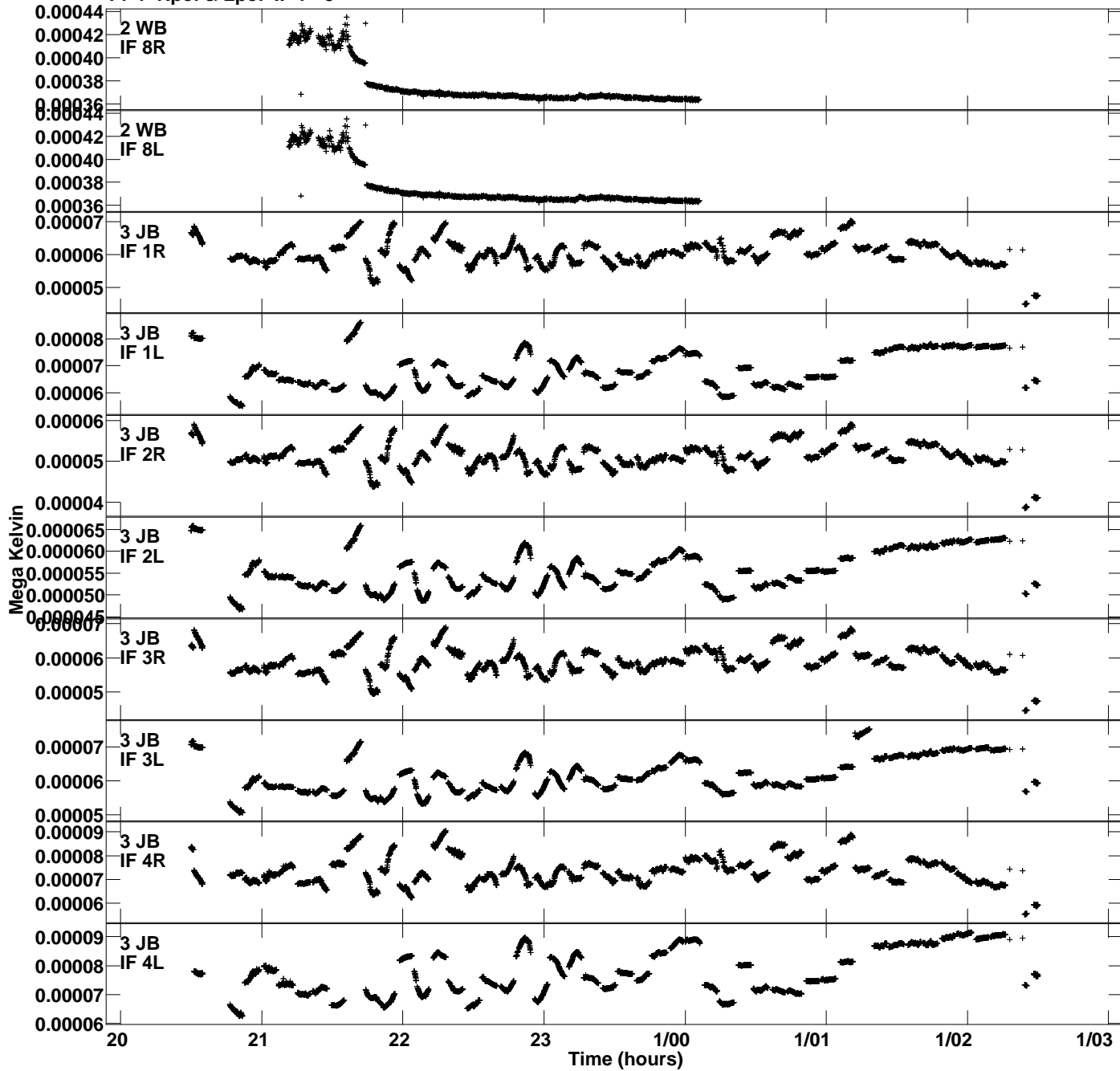
Plot file version 2 created 12-APR-2016 15:07:45
Tsys vs UTC time for GP053G_1.UVDATA.1
TY 1 Rpol & Lpol IF 1 - 8



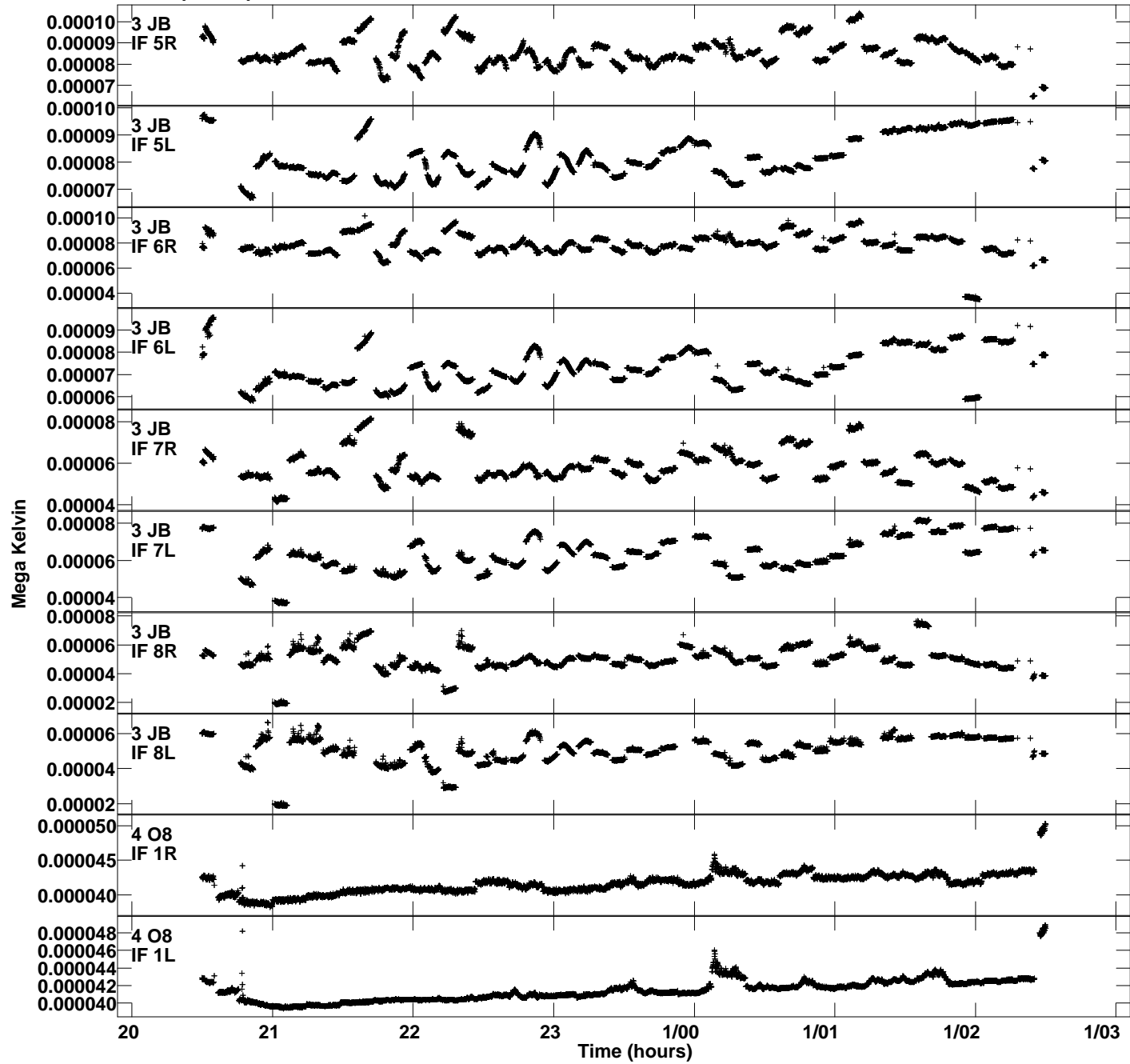
Plot file version 3 created 12-APR-2016 15:07:45
Tsys vs UTC time for GP053G_1.UVDATA.1
TY 1 Rpol & Lpol IF 1 - 8



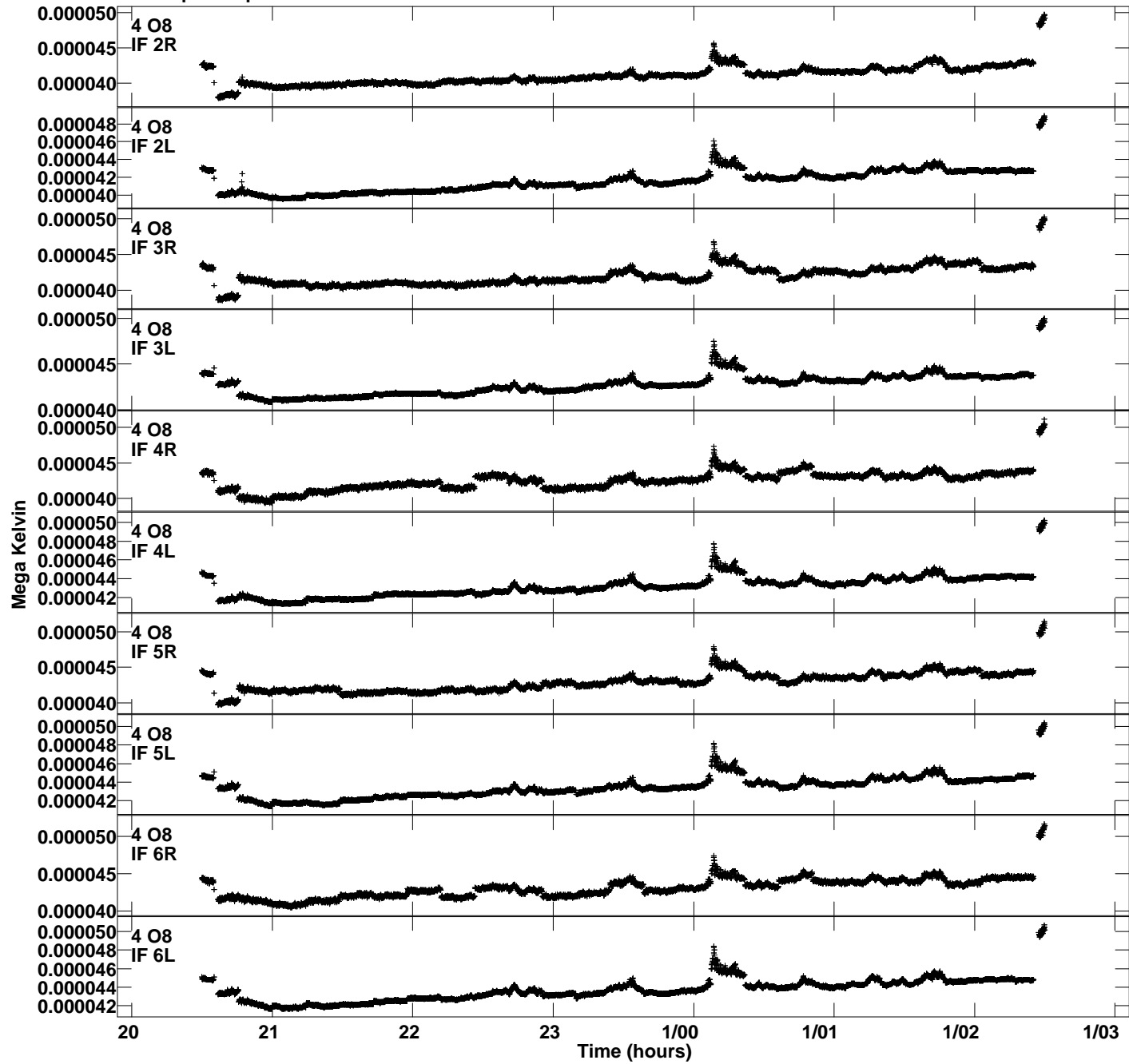
Plot file version 4 created 12-APR-2016 15:07:45
Tsys vs UTC time for GP053G_1.UVDATA.1
TY 1 Rpol & Lpol IF 1 - 8



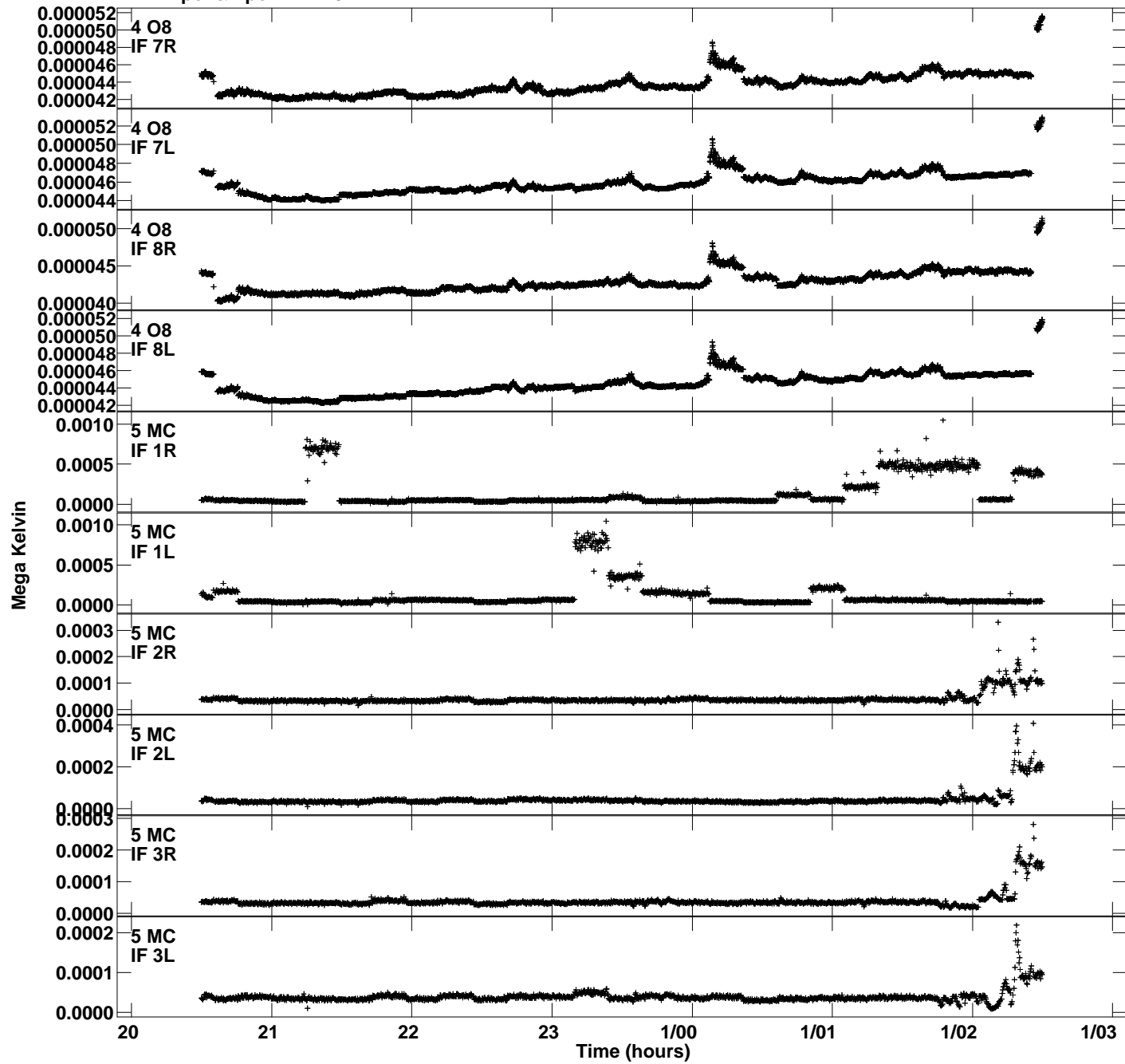
Plot file version 5 created 12-APR-2016 15:07:45
Tsyst vs UTC time for GP053G_1.UVDATA.1
TY 1 Rpol & Lpol IF 1 - 8



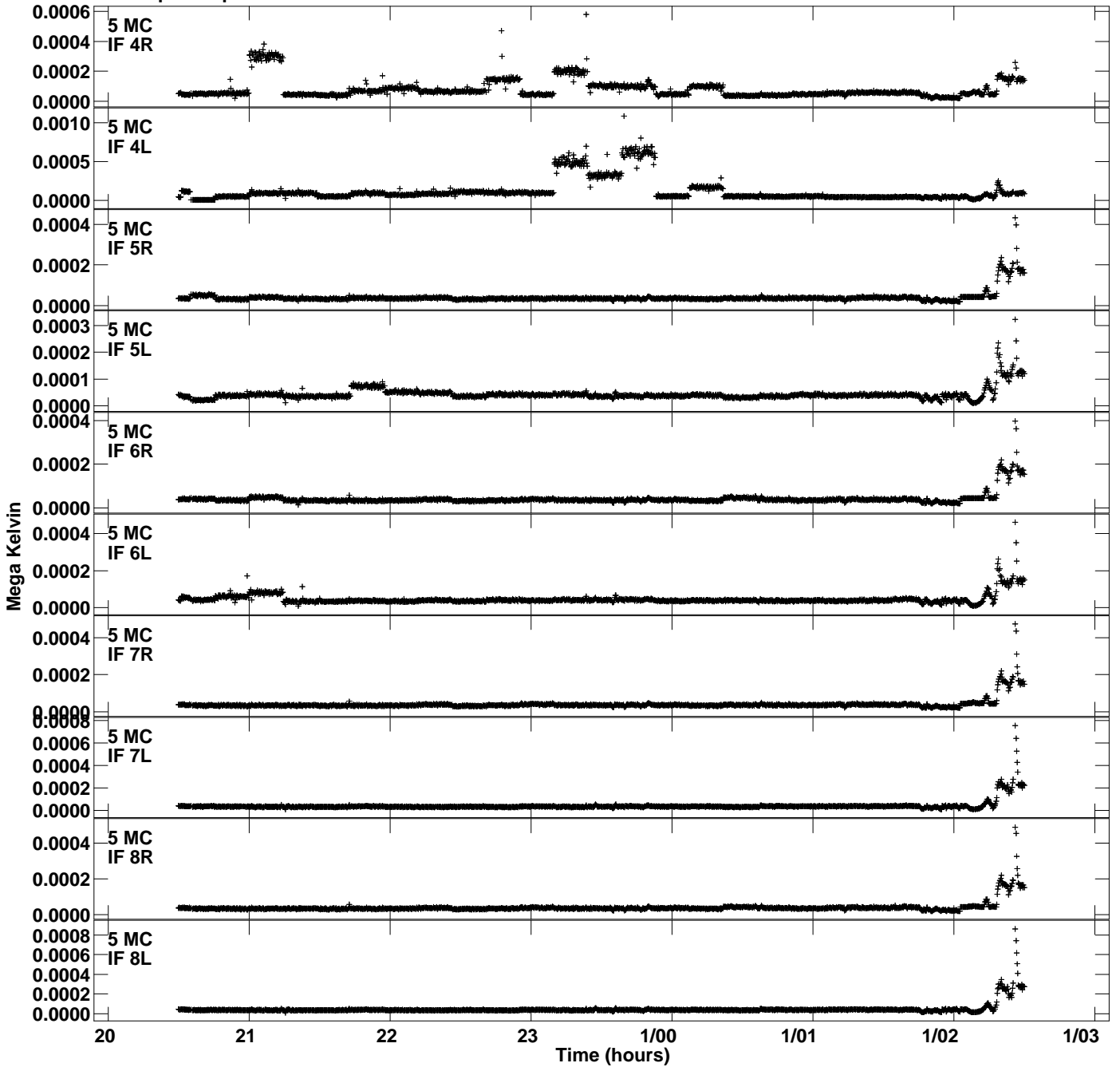
Plot file version 6 created 12-APR-2016 15:07:45
Tsyst vs UTC time for GP053G_1.UVDATA.1
TY 1 Rpol & Lpol IF 1 - 8



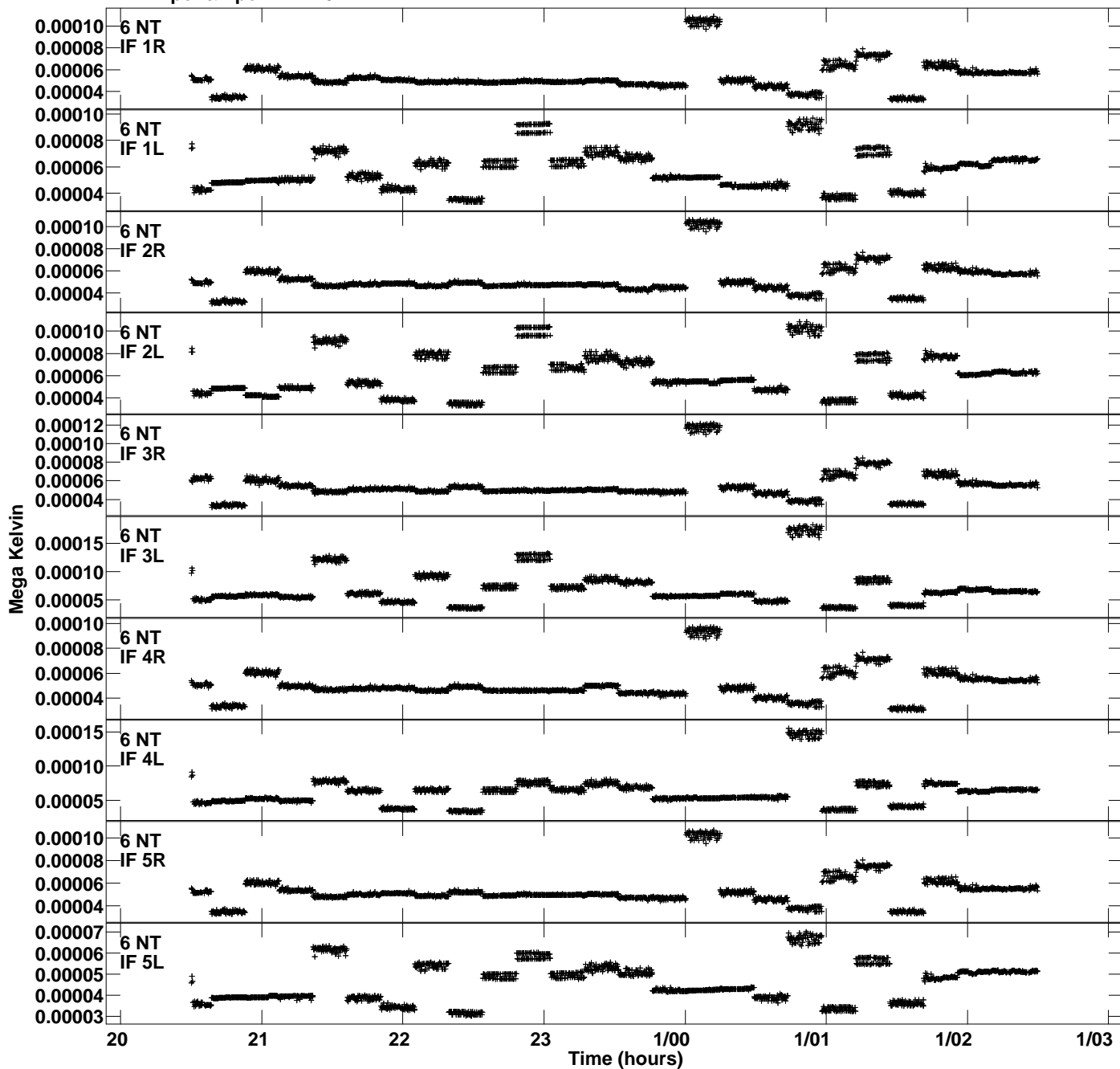
Plot file version 7 created 12-APR-2016 15:07:45
Tsys vs UTC time for GP053G_1.UVDATA.1
TY 1 Rpol & Lpol IF 1 - 8



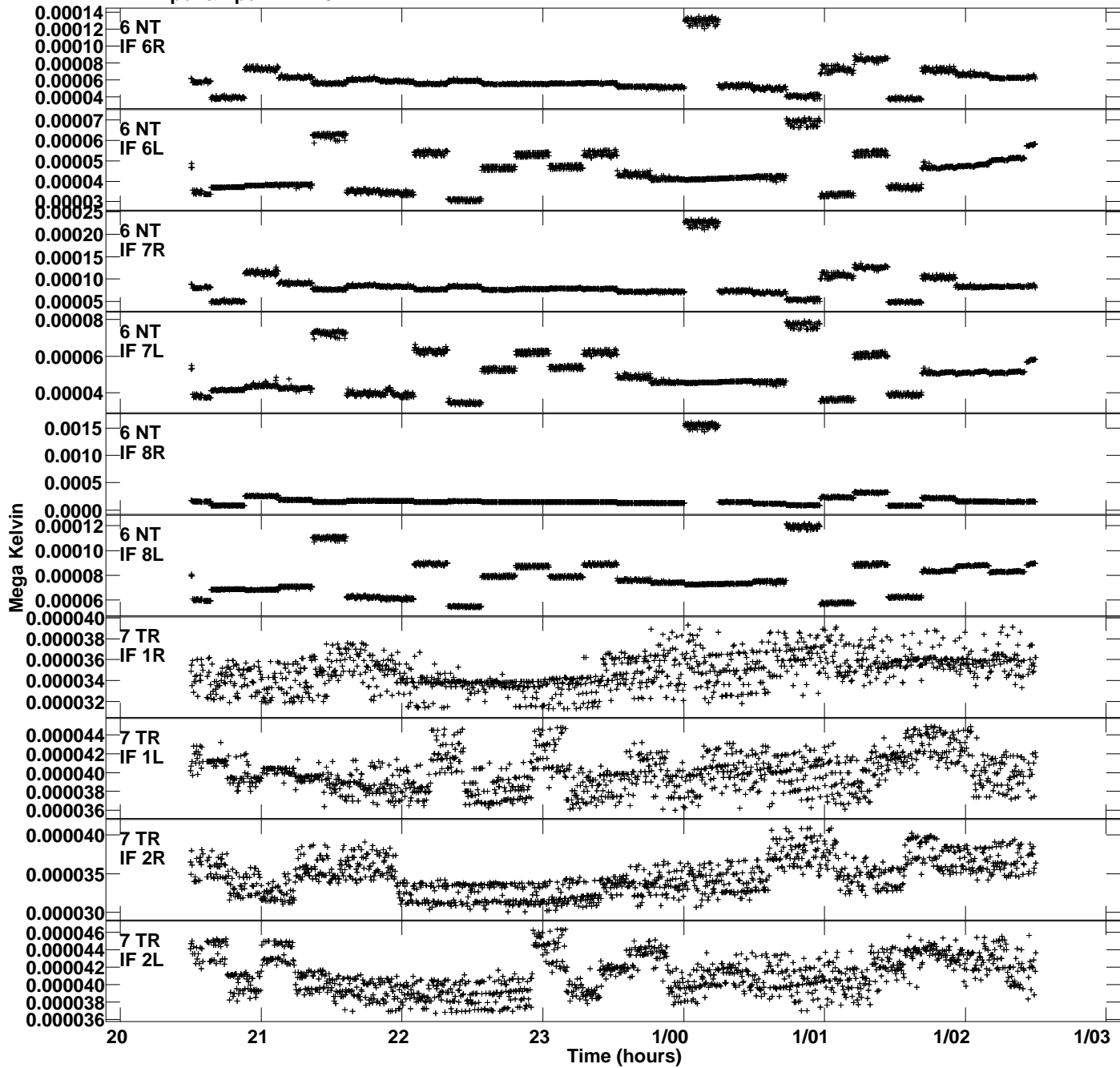
Plot file version 8 created 12-APR-2016 15:07:45
Tsys vs UTC time for GP053G_1.UVDATA.1
TY 1 Rpol & Lpol IF 1 - 8



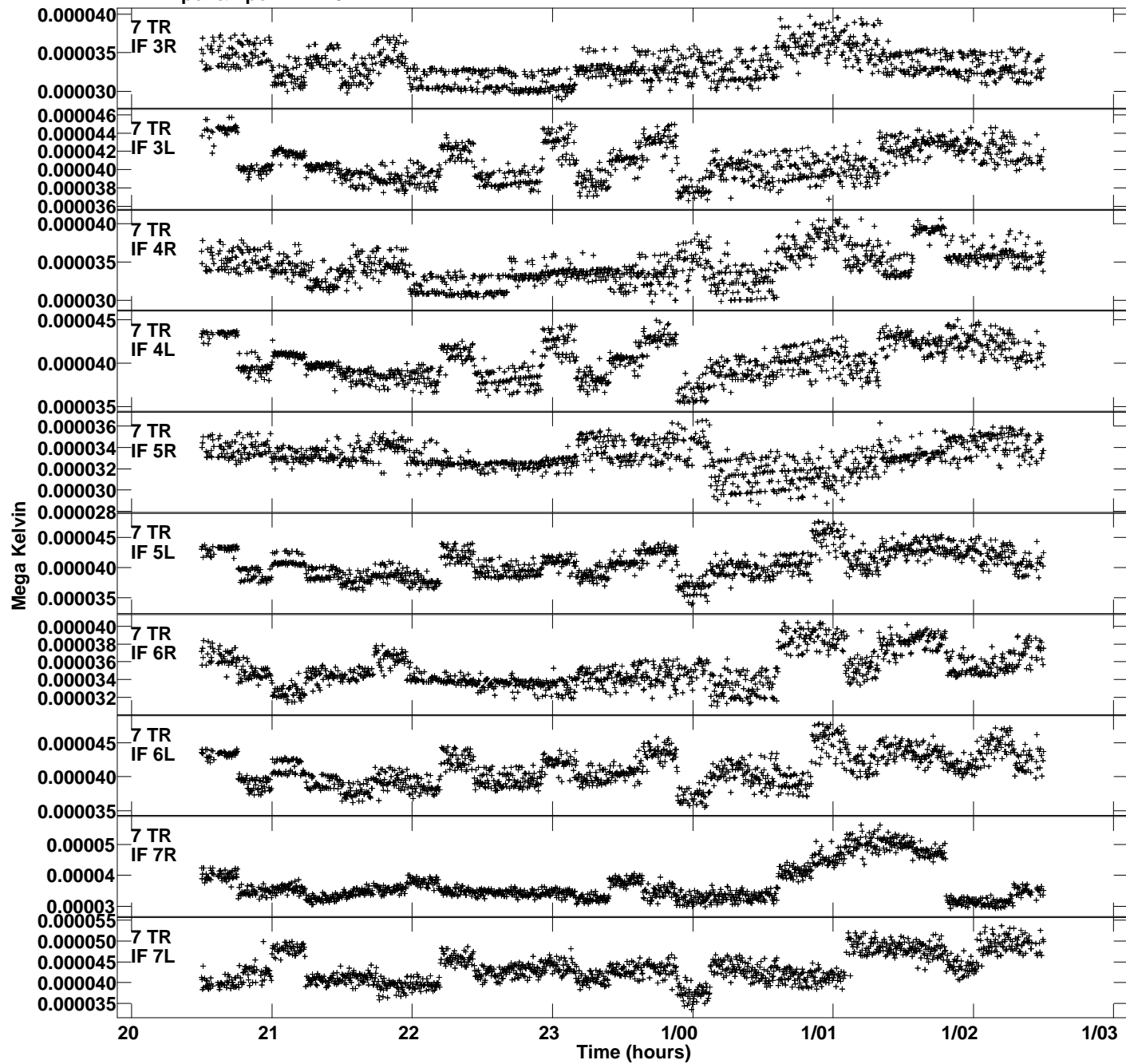
Plot file version 9 created 12-APR-2016 15:07:45
Tsys vs UTC time for GP053G_1.UVDATA.1
TY 1 Rpol & Lpol IF 1 - 8



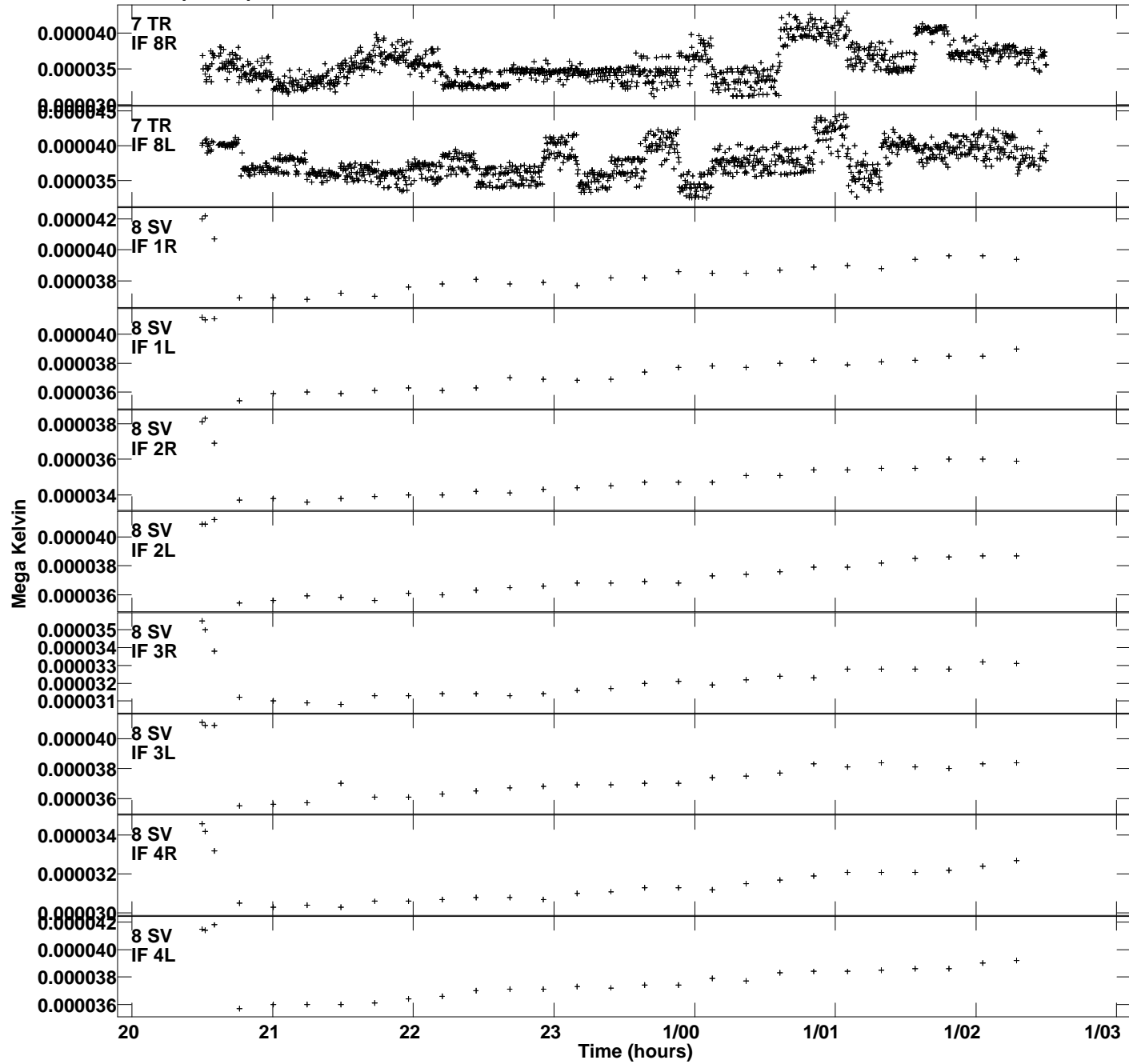
Plot file version 10 created 12-APR-2016 15:07:45
Tsys vs UTC time for GP053G_1.UVDATA.1
TY 1 Rpol & Lpol IF 1 - 8



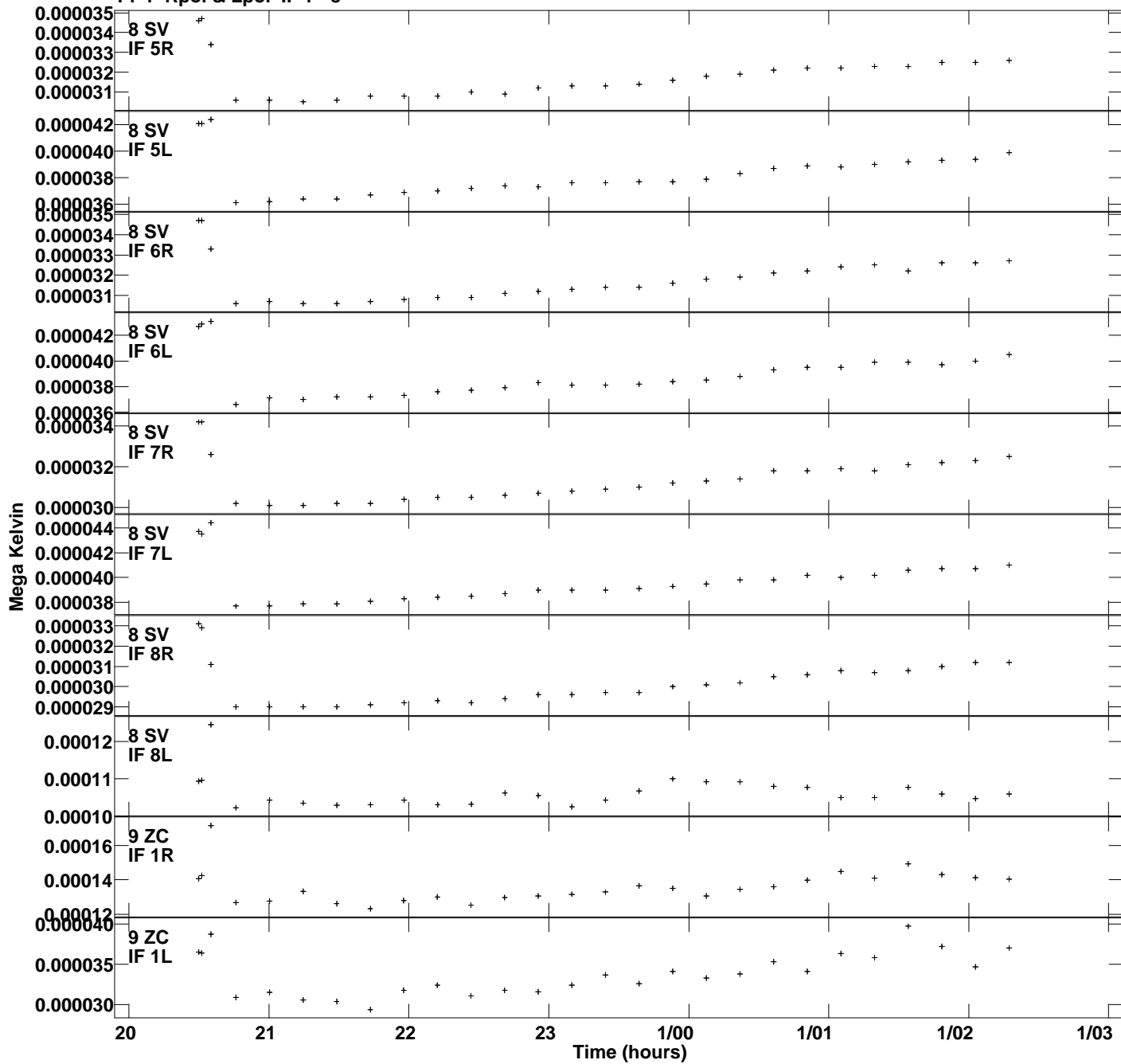
Plot file version 11 created 12-APR-2016 15:07:45
Tsys vs UTC time for GP053G_1.UVDATA.1
TY 1 Rpol & Lpol IF 1 - 8



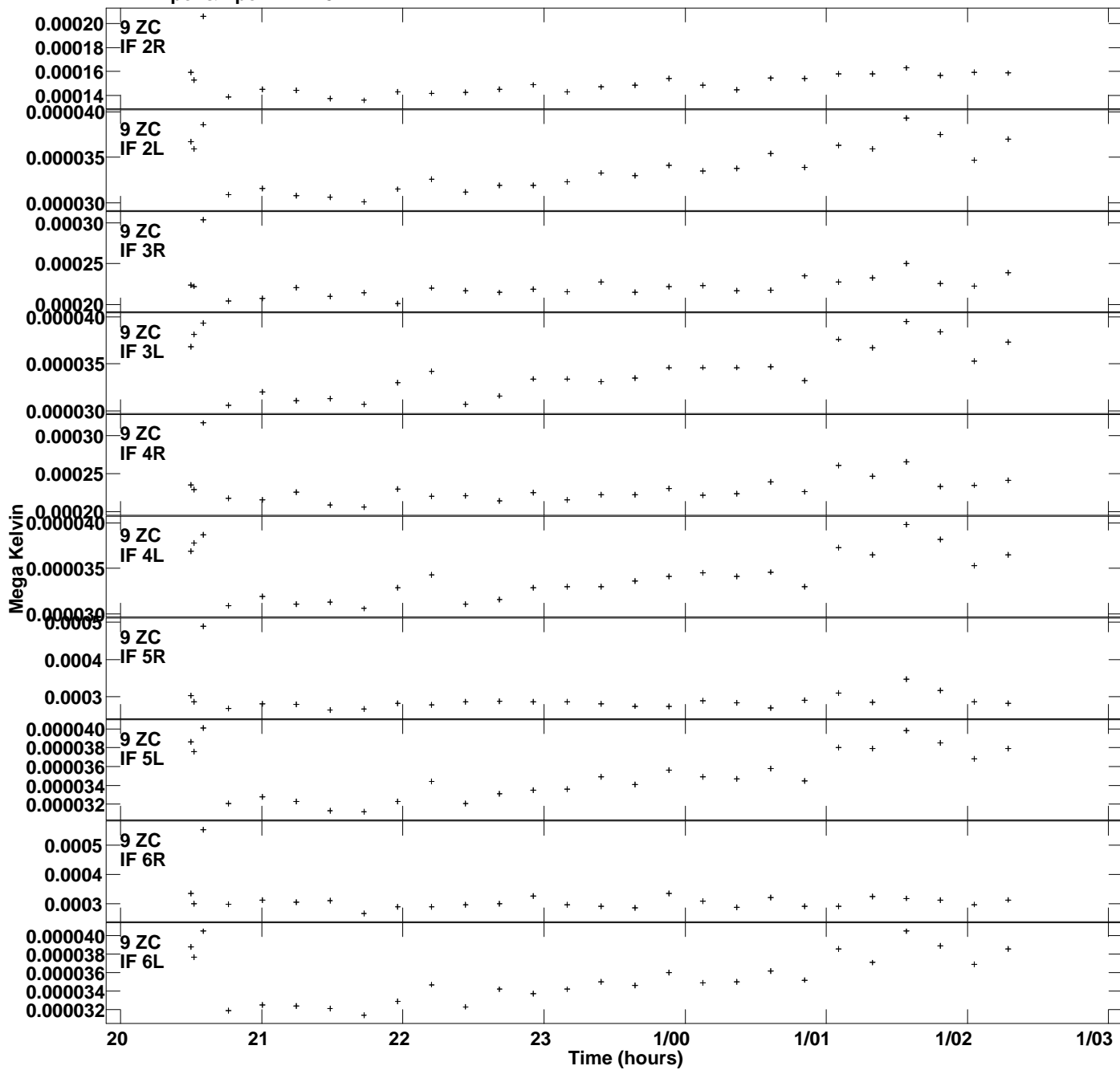
Plot file version 12 created 12-APR-2016 15:07:45
Tsys vs UTC time for GP053G_1.UVDATA.1
TY 1 Rpol & Lpol IF 1 - 8



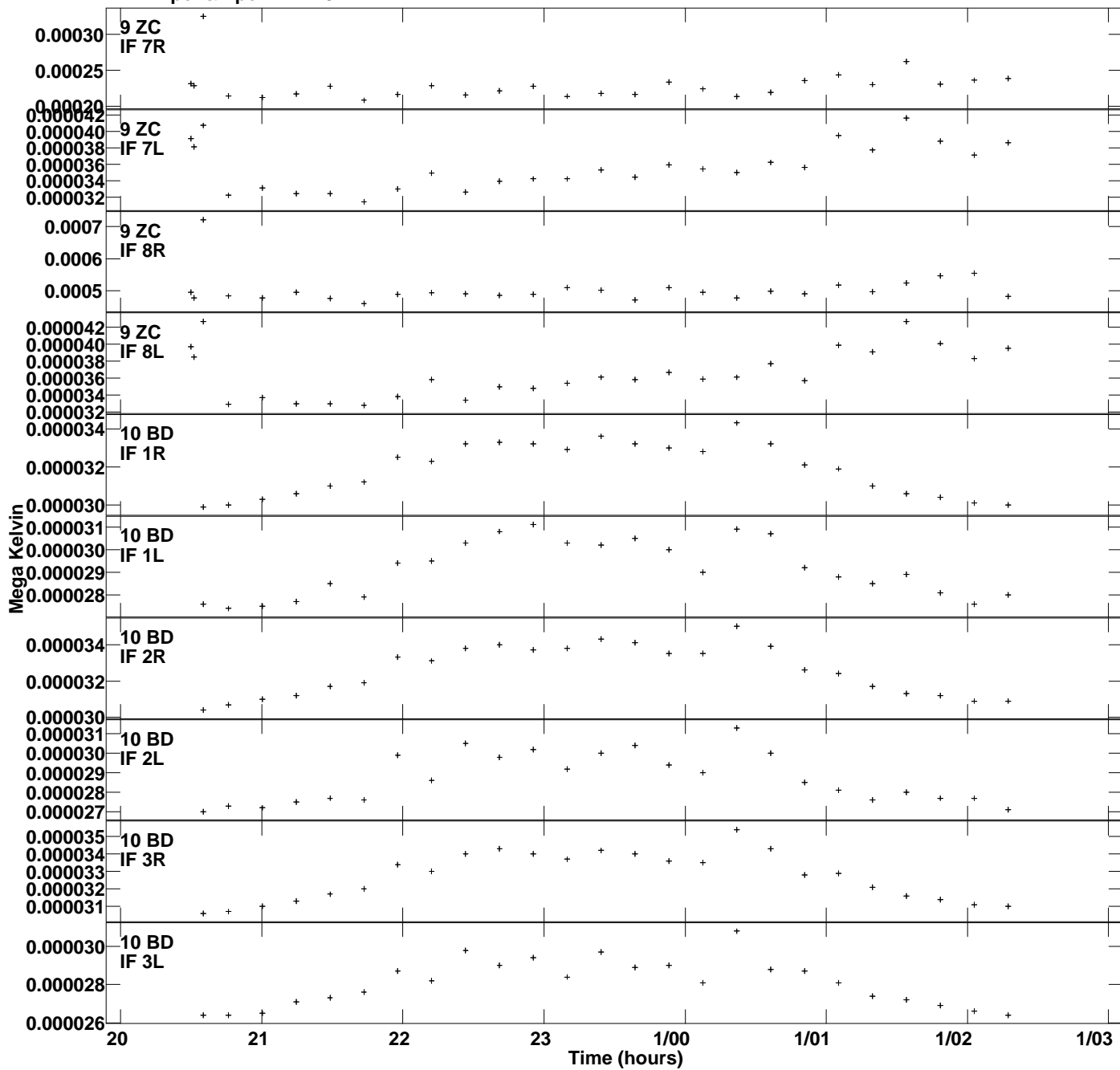
Plot file version 13 created 12-APR-2016 15:07:45
Tsys vs UTC time for GP053G_1.UVDATA.1
TY 1 Rpol & Lpol IF 1 - 8



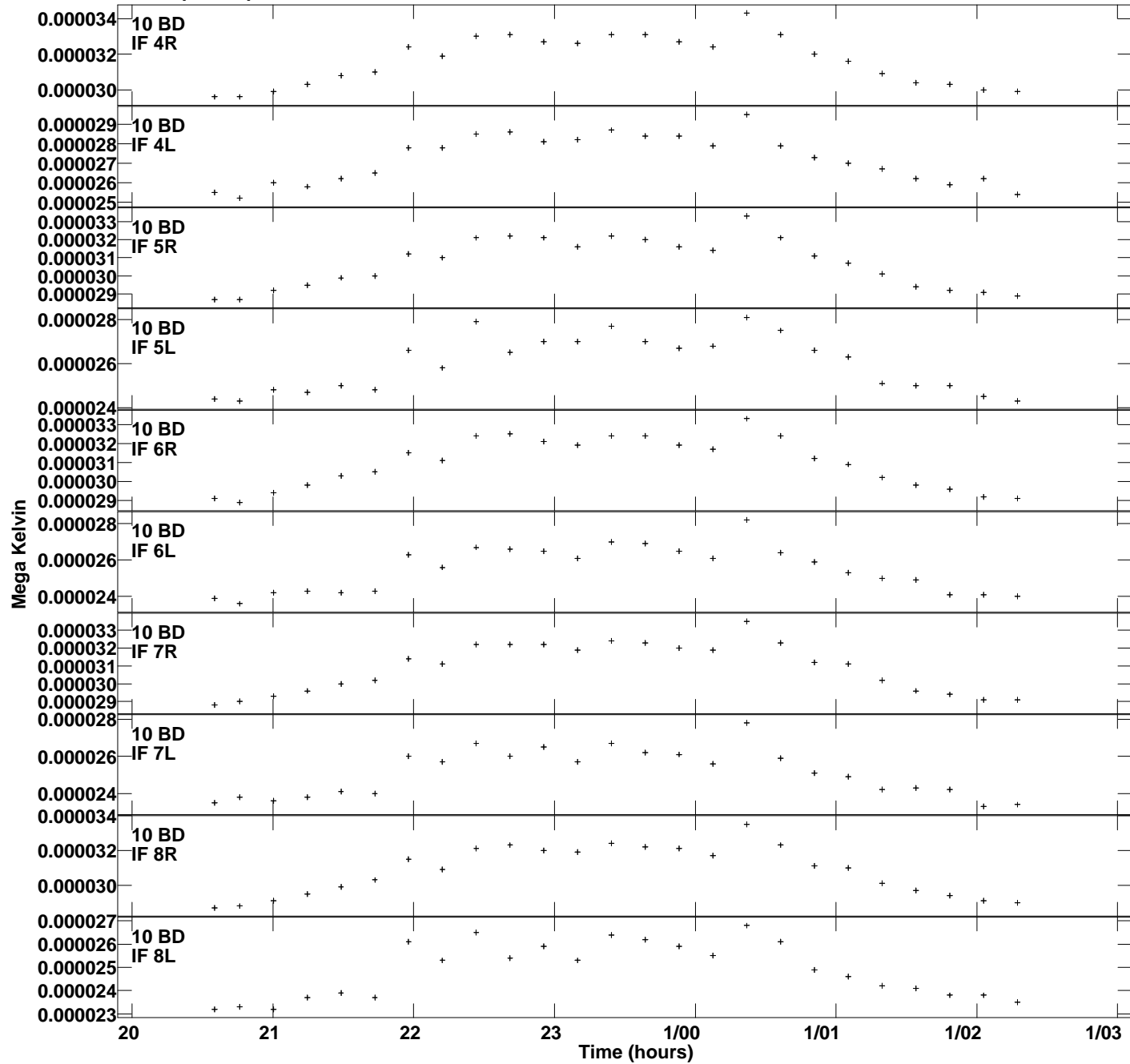
Plot file version 14 created 12-APR-2016 15:07:45
Tsys vs UTC time for GP053G_1.UVDATA.1
TY 1 Rpol & Lpol IF 1 - 8



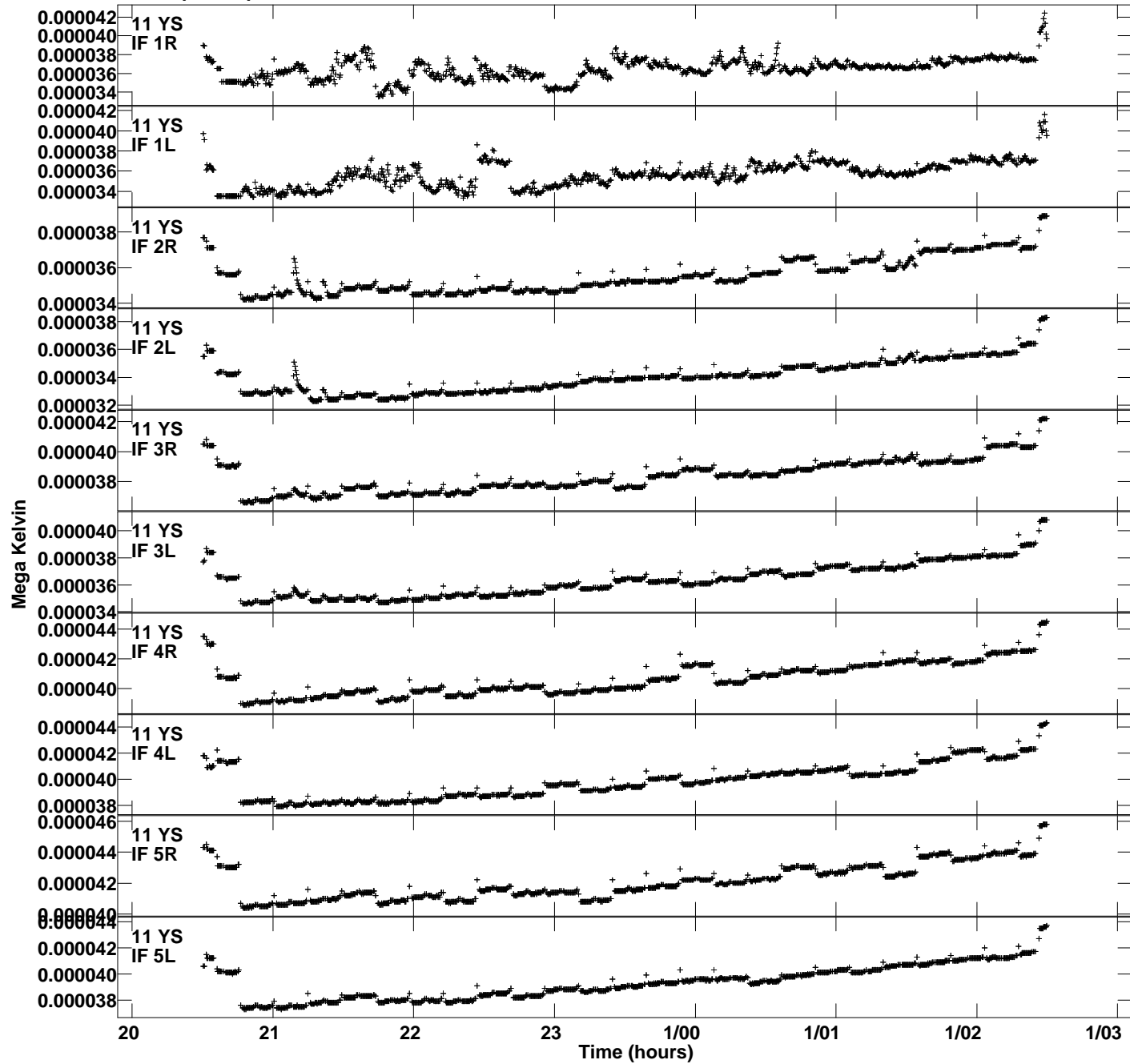
Plot file version 15 created 12-APR-2016 15:07:45
Tsys vs UTC time for GP053G_1.UVDATA.1
TY 1 Rpol & Lpol IF 1 - 8



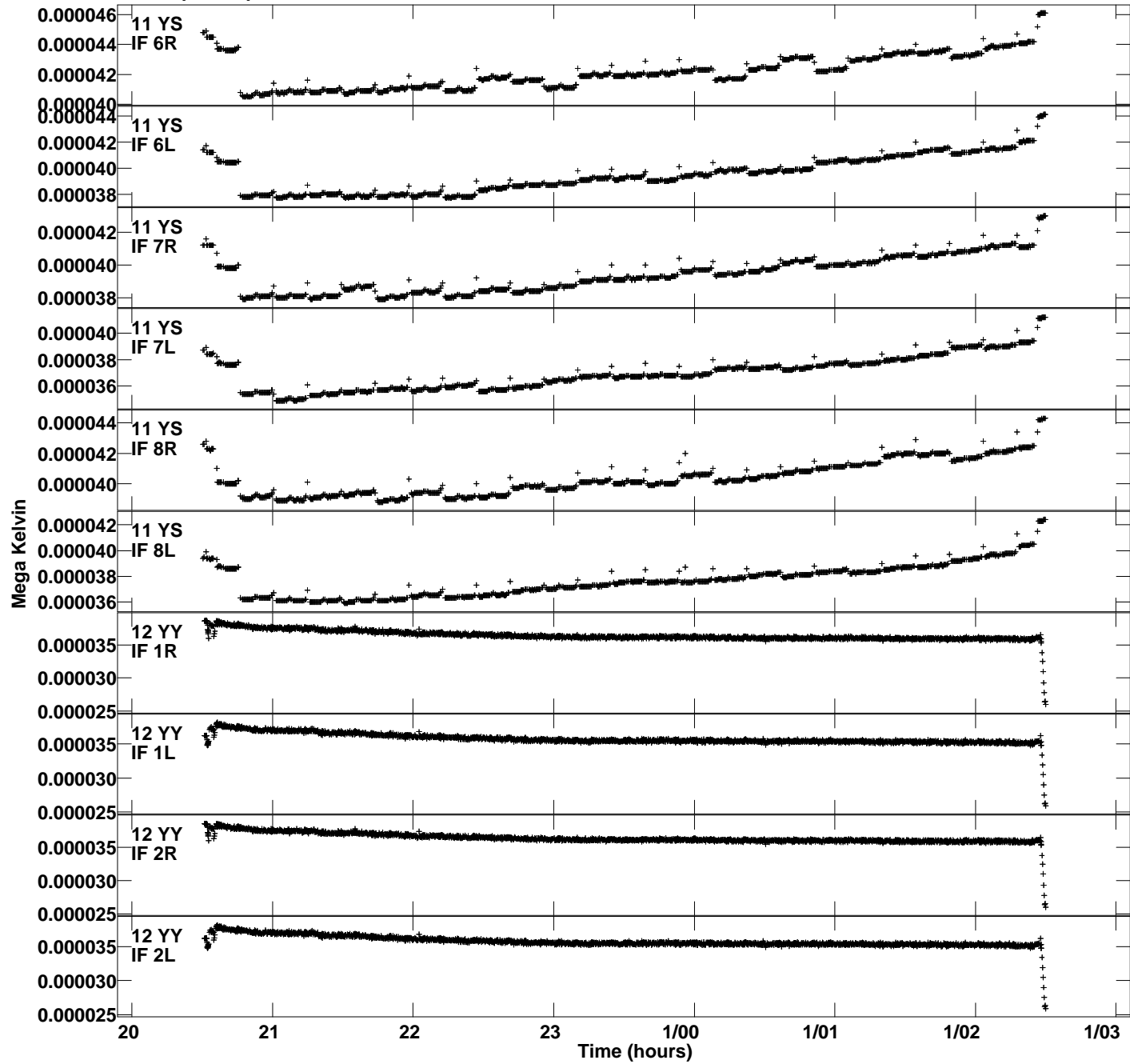
Plot file version 16 created 12-APR-2016 15:07:45
Tsys vs UTC time for GP053G_1.UVDATA.1
TY 1 Rpol & Lpol IF 1 - 8



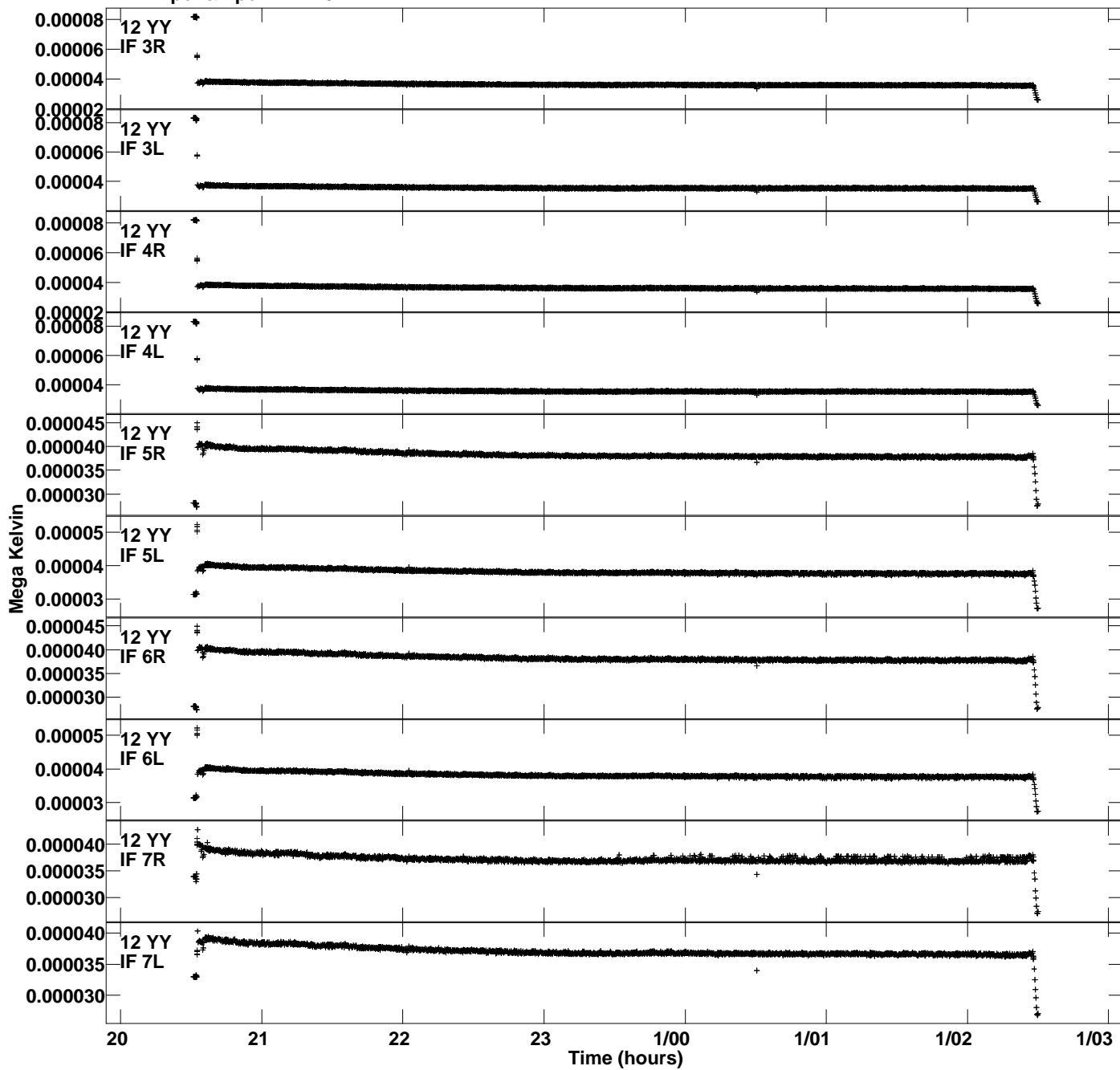
Plot file version 17 created 12-APR-2016 15:07:45
Tsys vs UTC time for GP053G_1.UVDATA.1
TY 1 Rpol & Lpol IF 1 - 8



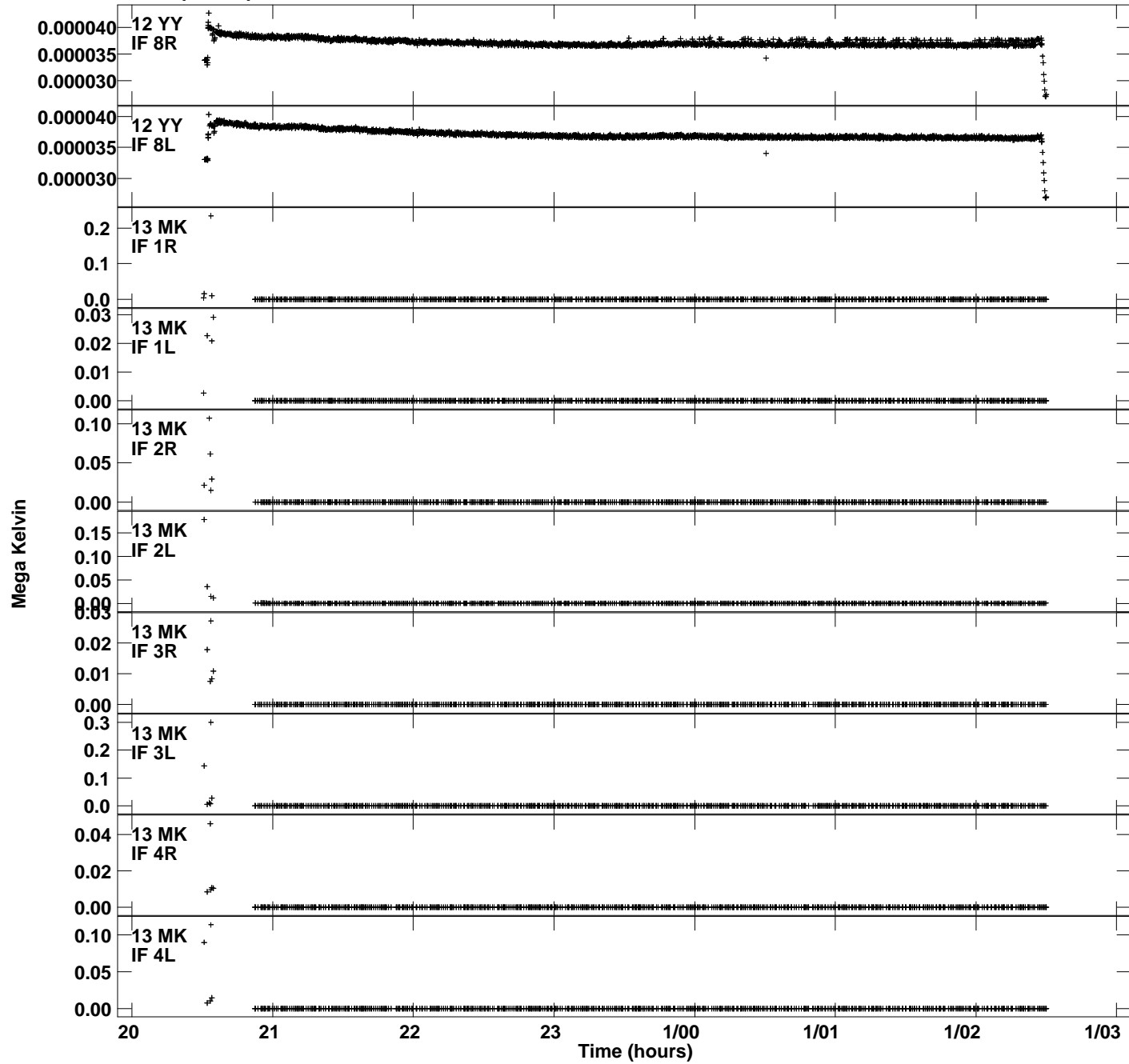
Plot file version 18 created 12-APR-2016 15:07:45
Tsys vs UTC time for GP053G_1.UVDATA.1
TY 1 Rpol & Lpol IF 1 - 8



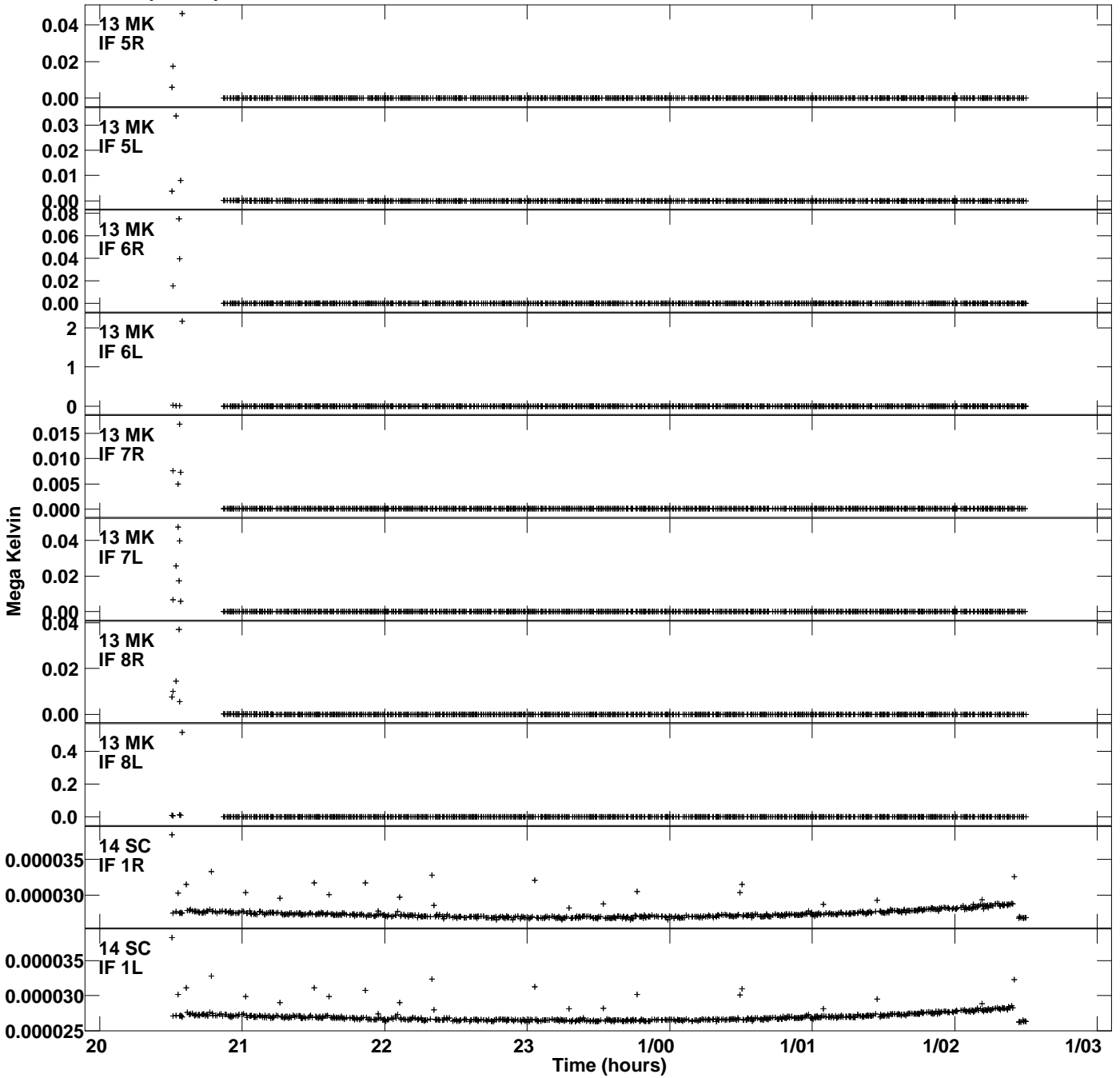
Plot file version 19 created 12-APR-2016 15:07:45
Tsys vs UTC time for GP053G_1.UVDATA.1
TY 1 Rpol & Lpol IF 1 - 8



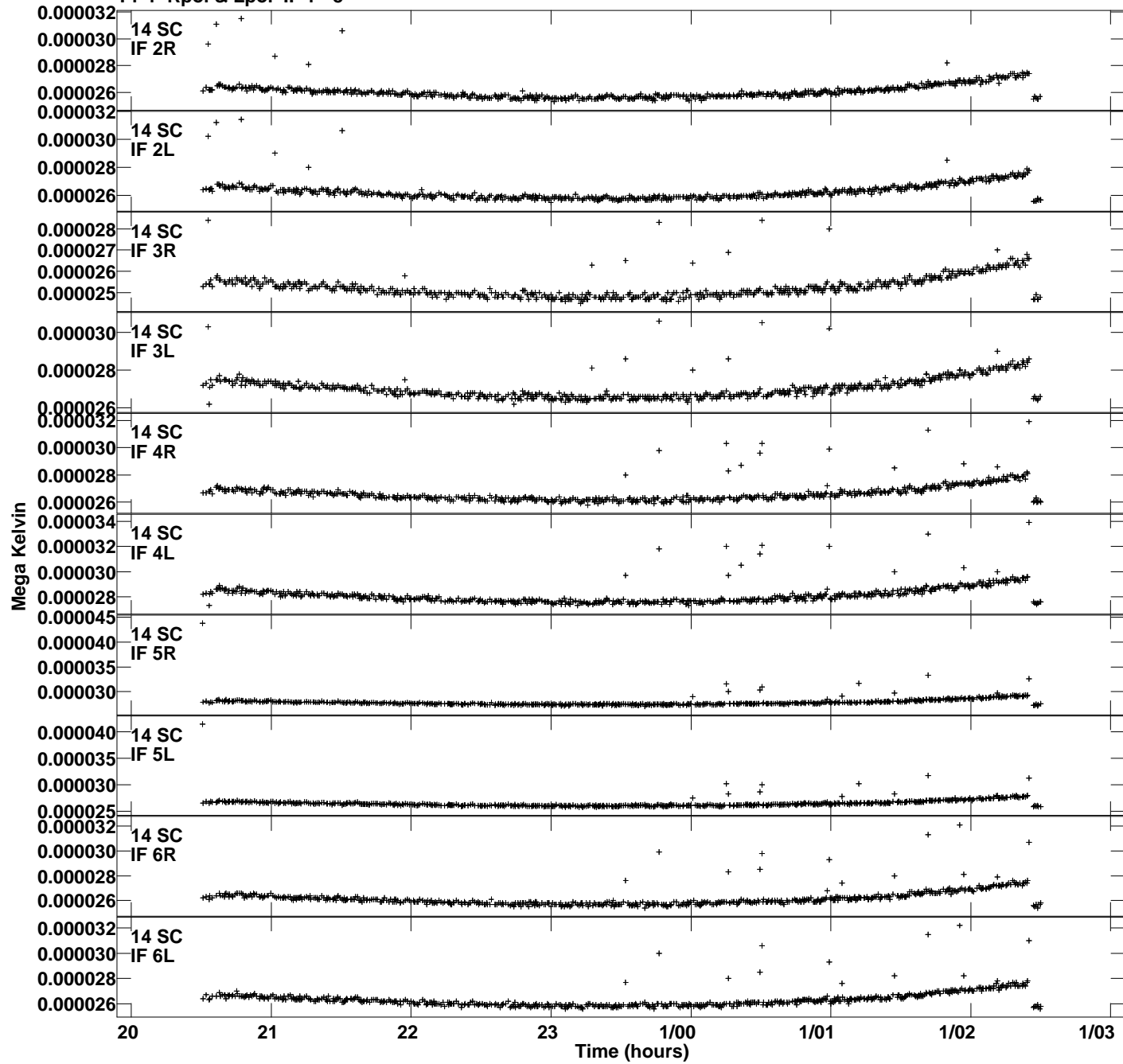
Plot file version 20 created 12-APR-2016 15:07:45
Tsys vs UTC time for GP053G_1.UVDATA.1
TY 1 Rpol & Lpol IF 1 - 8



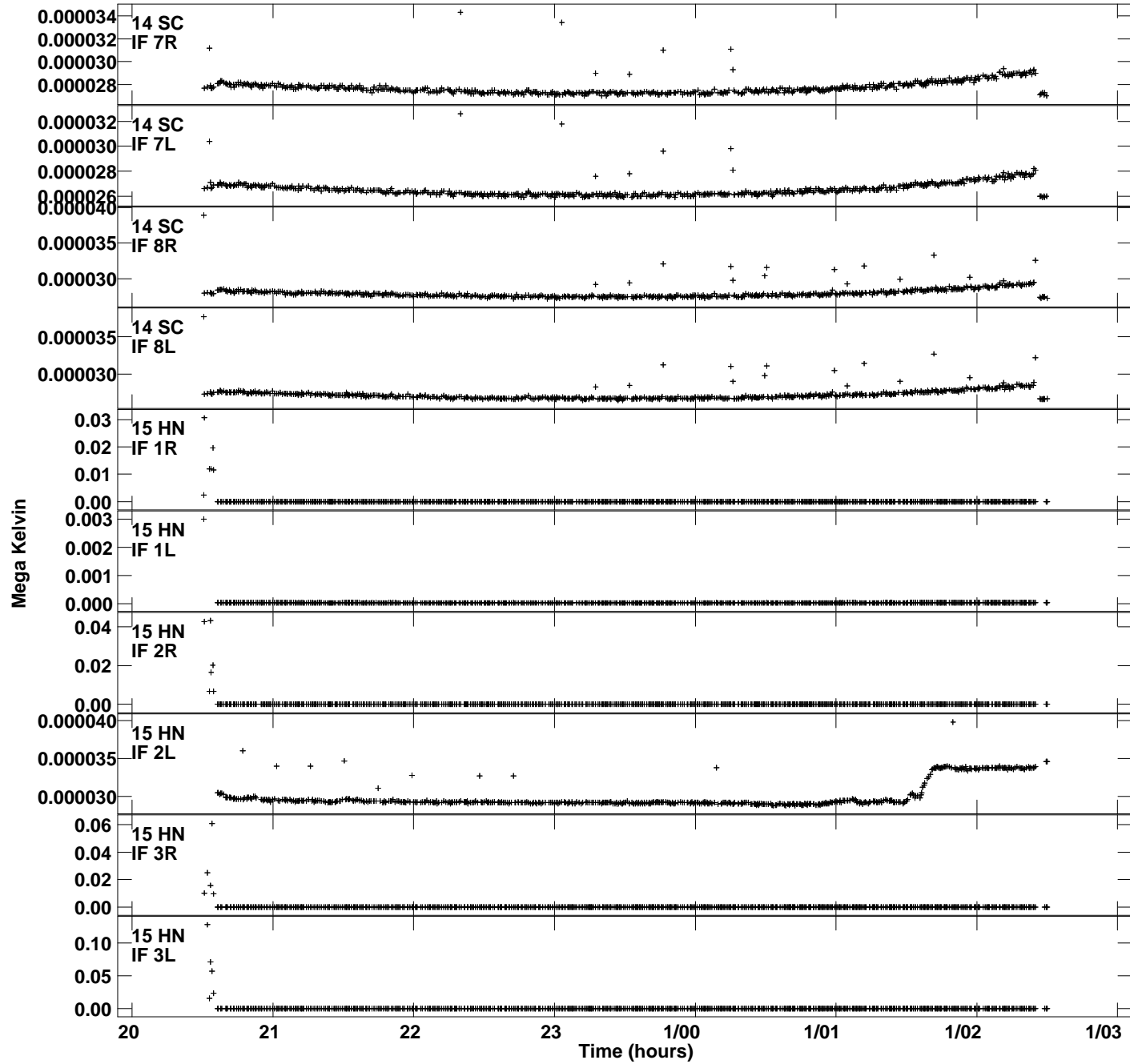
Plot file version 21 created 12-APR-2016 15:07:45
Tsys vs UTC time for GP053G_1.UVDATA.1
TY 1 Rpol & Lpol IF 1 - 8



Plot file version 22 created 12-APR-2016 15:07:45
Tsys vs UTC time for GP053G_1.UVDATA.1
TY 1 Rpol & Lpol IF 1 - 8



Plot file version 23 created 12-APR-2016 15:07:45
Tsys vs UTC time for GP053G_1.UVDATA.1
TY 1 Rpol & Lpol IF 1 - 8



Plot file version 24 created 12-APR-2016 15:07:45
Tsyst vs UTC time for GP053G_1.UVDATA.1
TY 1 Rpol & Lpol IF 1 - 8

