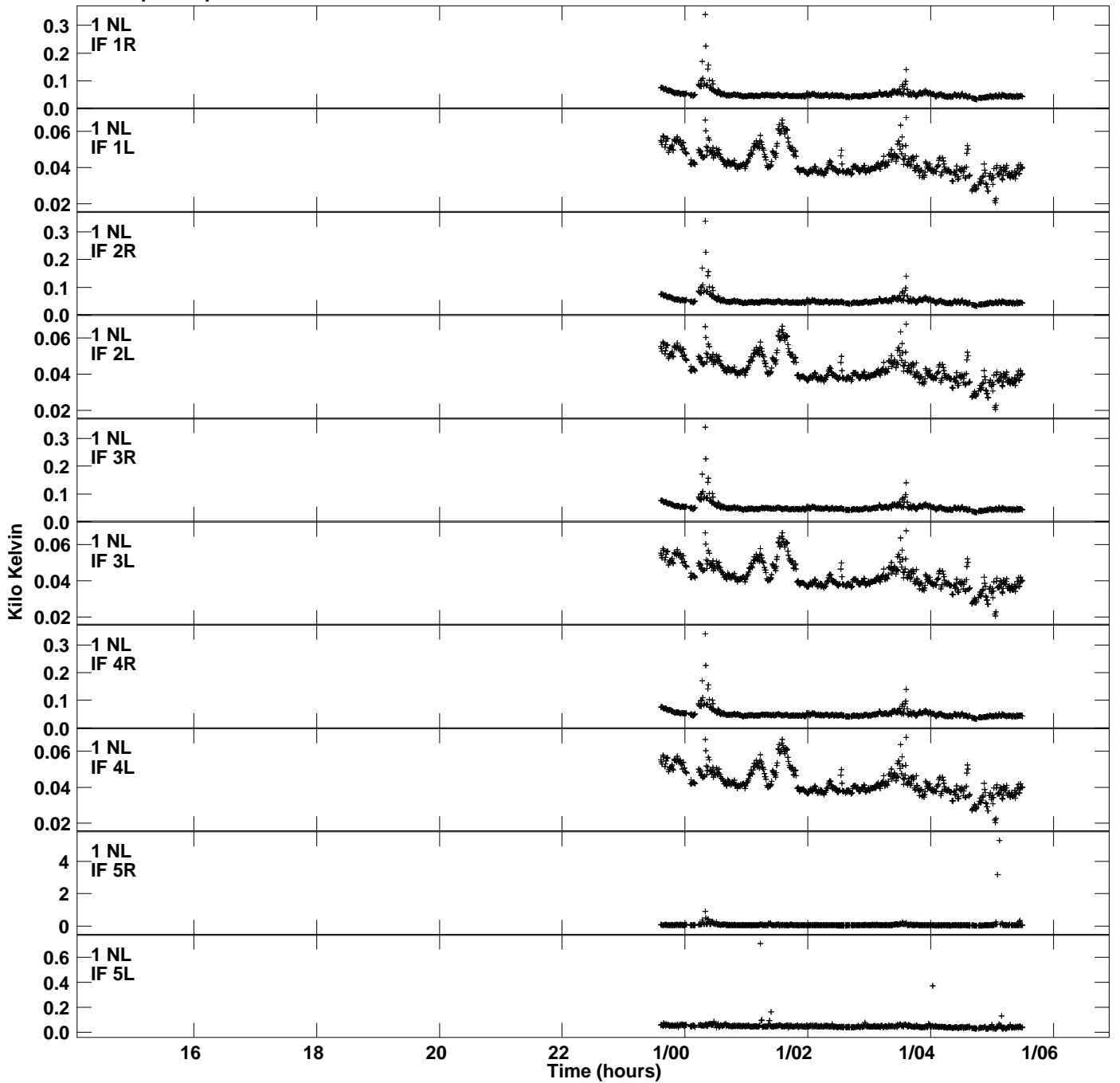
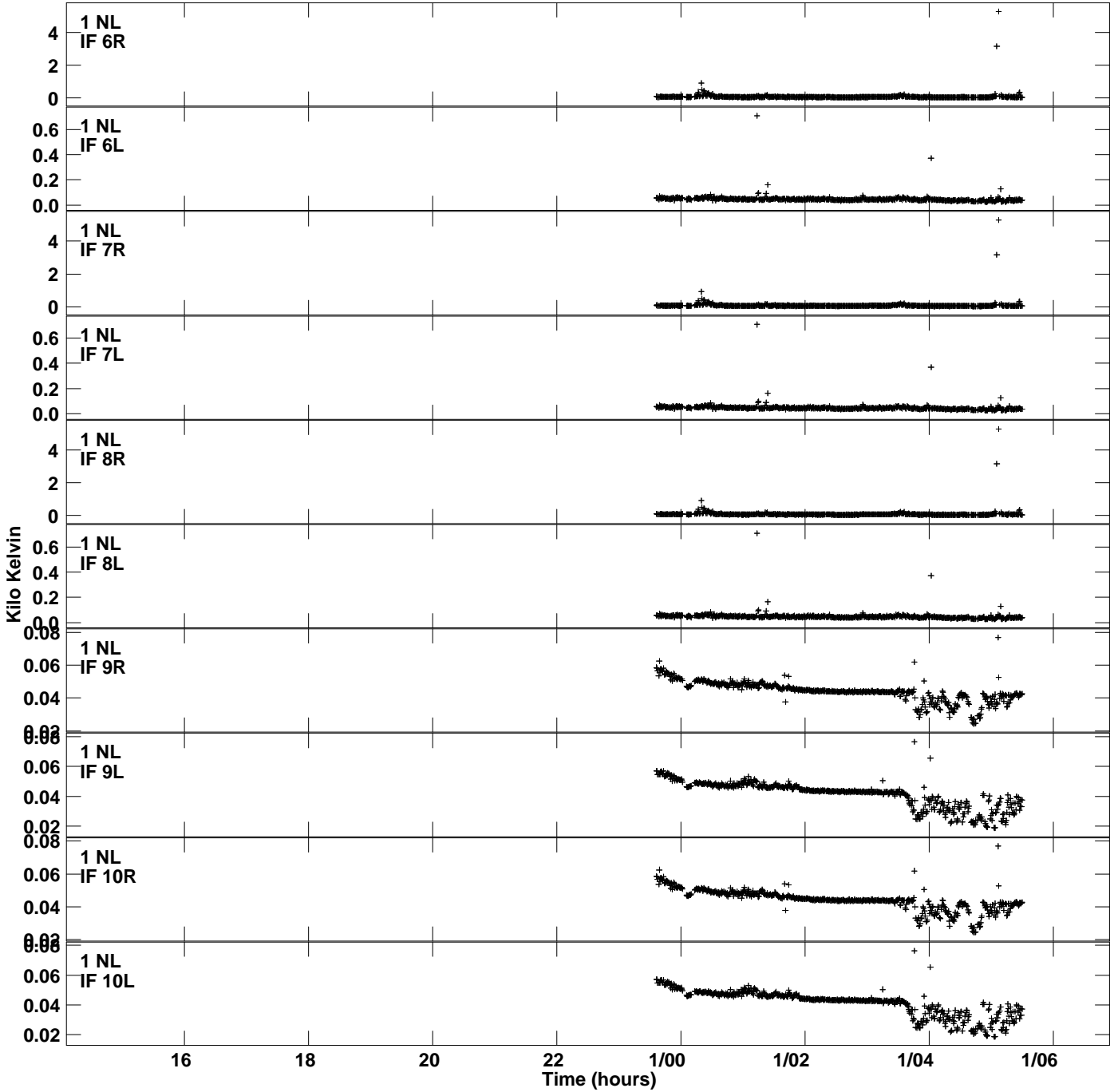


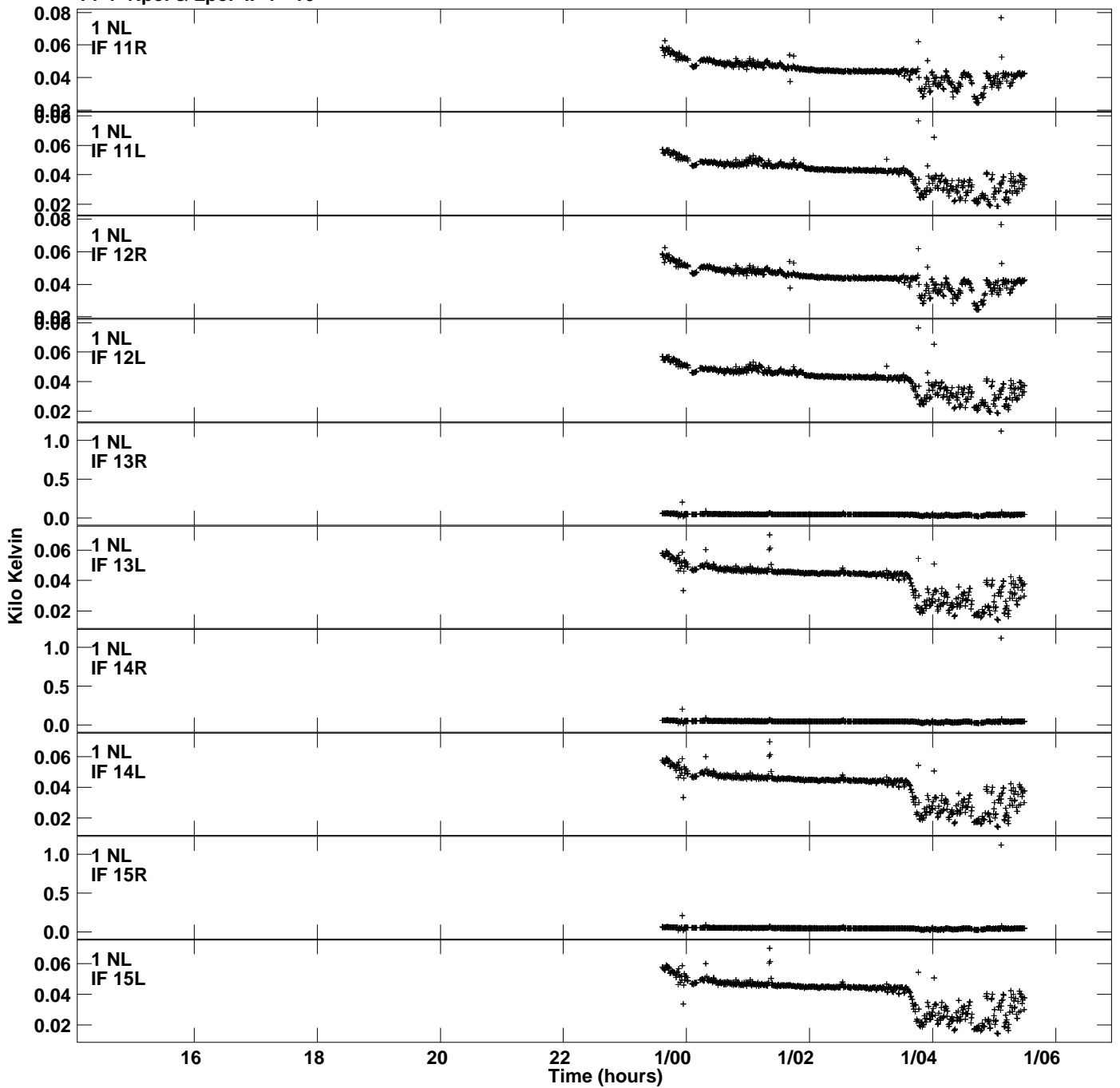
Plot file version 1 created 10-FEB-2017 14:37:15
Tsyst vs UTC time for GS037A.UVDATA.1
TY 1 Rpol & Lpol IF 1 - 16



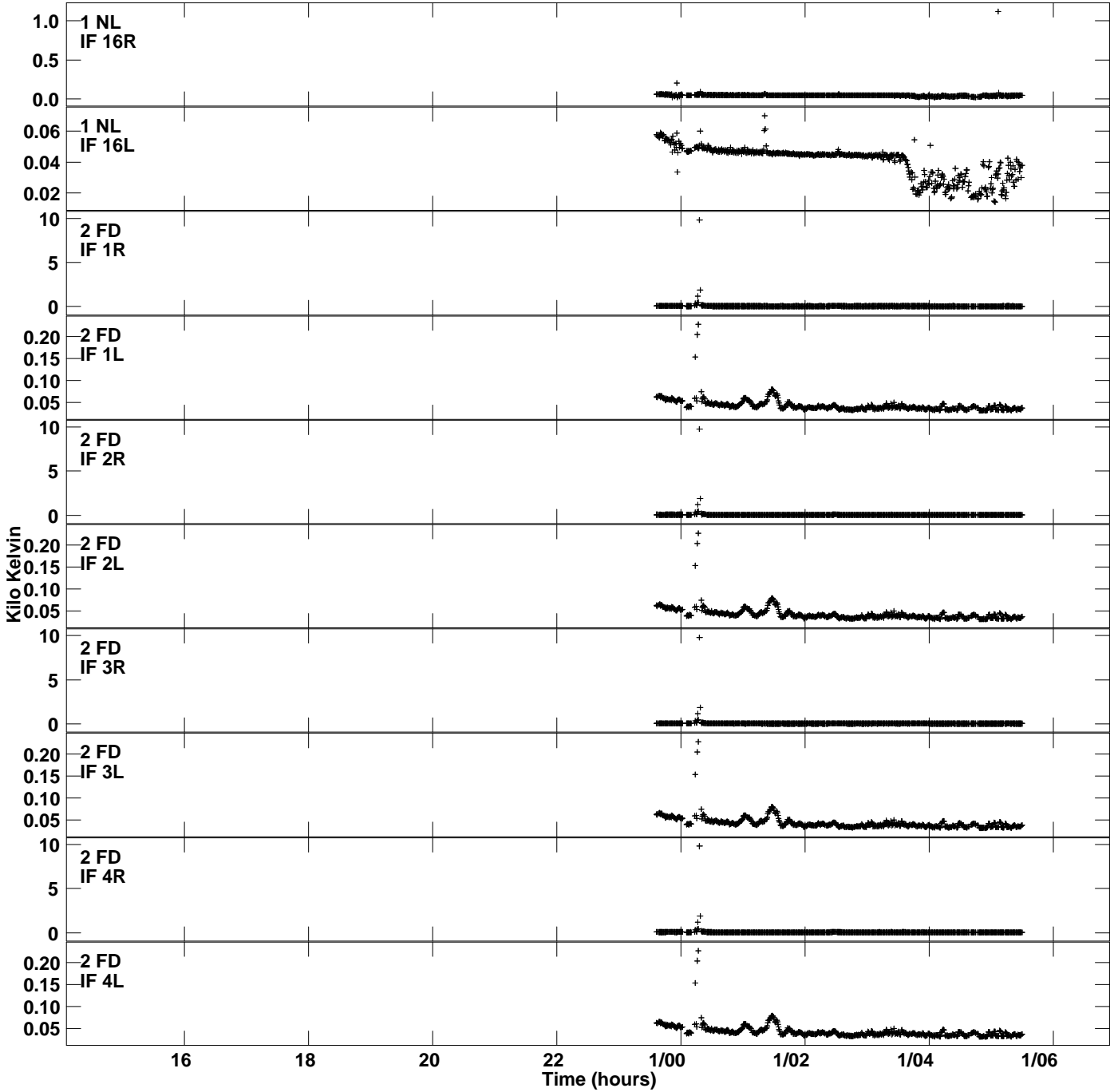
Plot file version 2 created 10-FEB-2017 14:37:15
Ts_{sys} vs UTC time for GS037A.UVDATA.1
TY 1 Rpol & Lpol IF 1 - 16



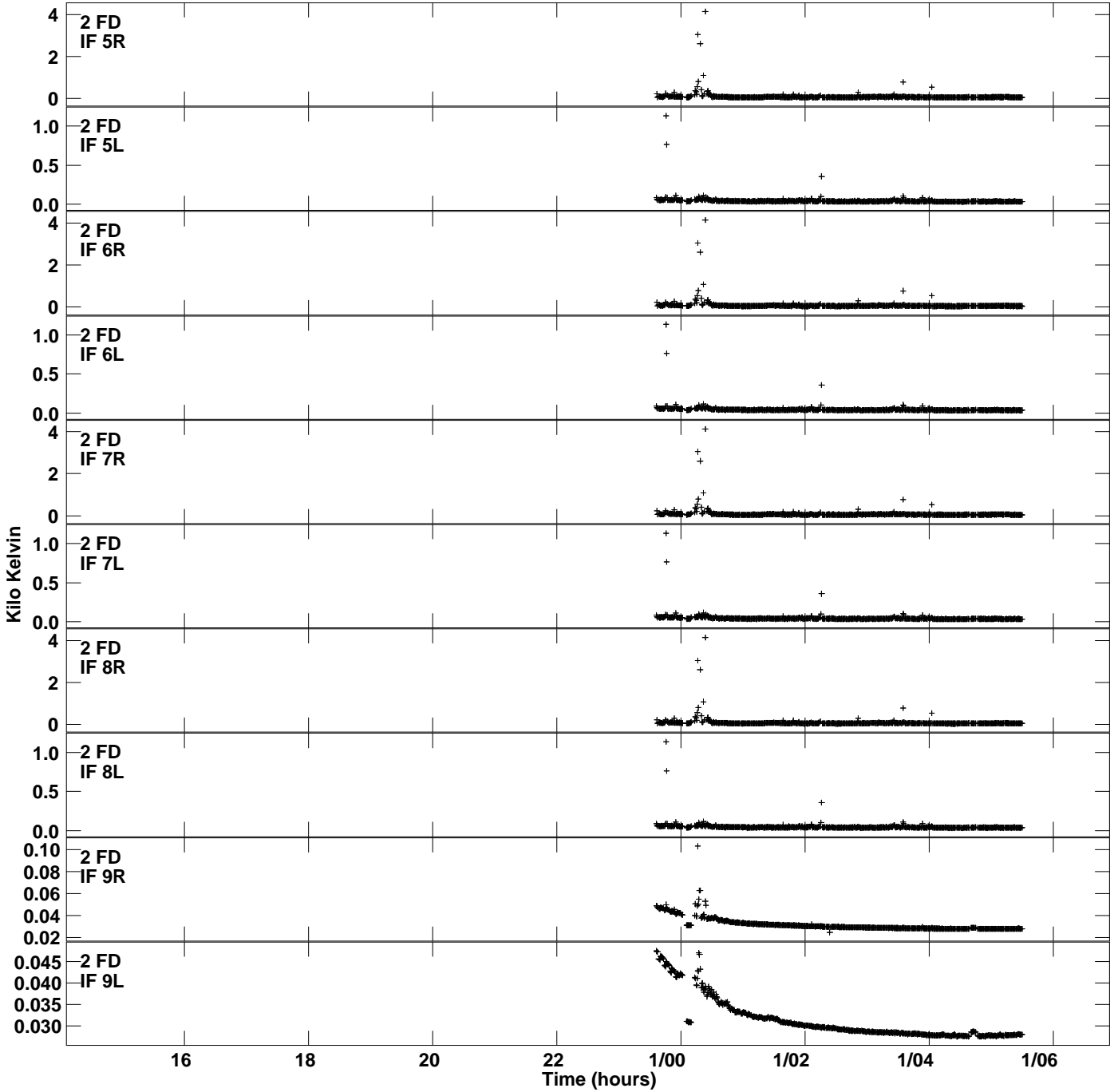
Plot file version 3 created 10-FEB-2017 14:37:15
Tsyst vs UTC time for GS037A.UVDATA.1
TY 1 Rpol & Lpol IF 1 - 16



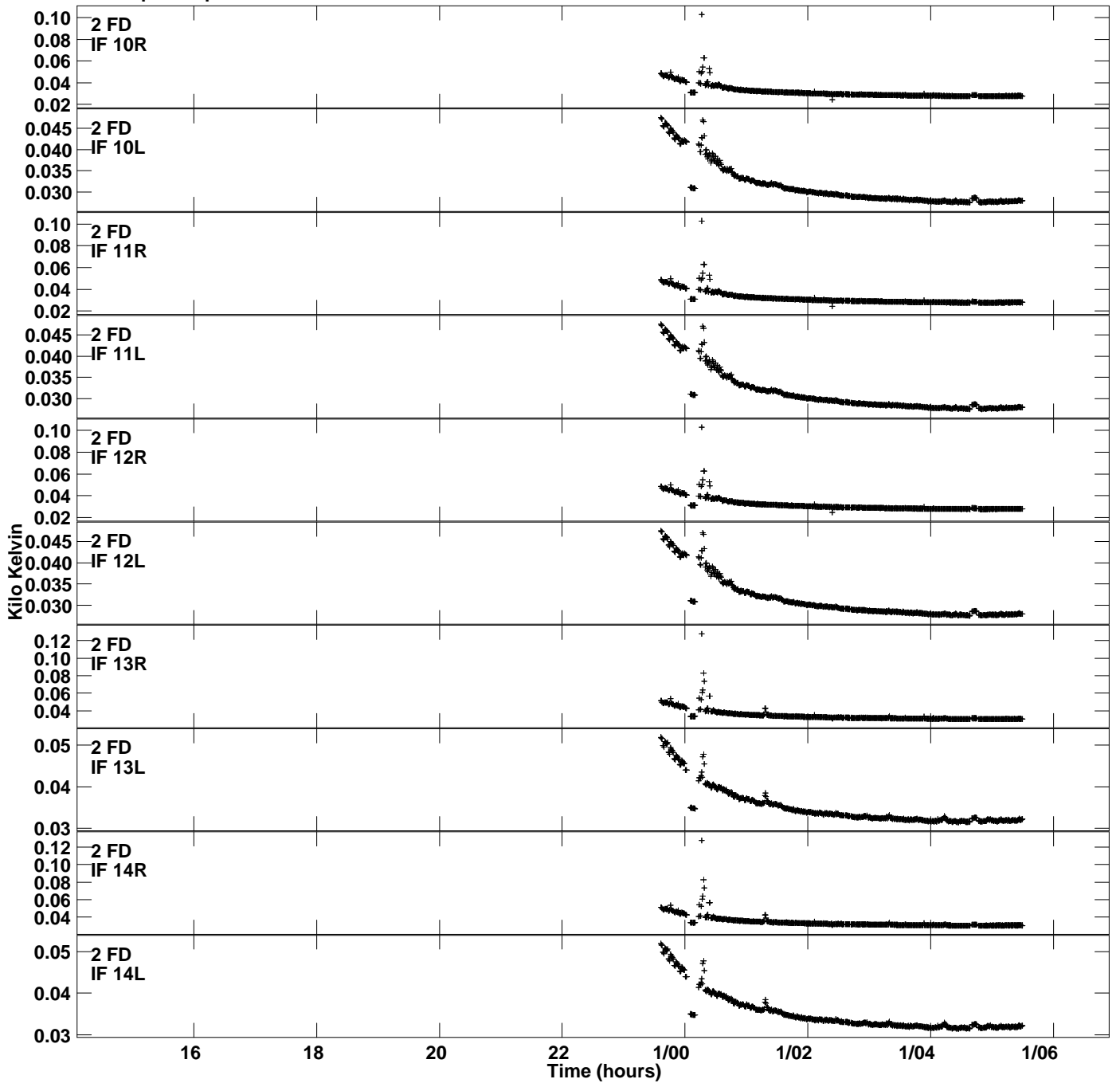
Plot file version 4 created 10-FEB-2017 14:37:15
Tsys vs UTC time for GS037A.UVDATA.1
TY 1 Rpol & Lpol IF 1 - 16



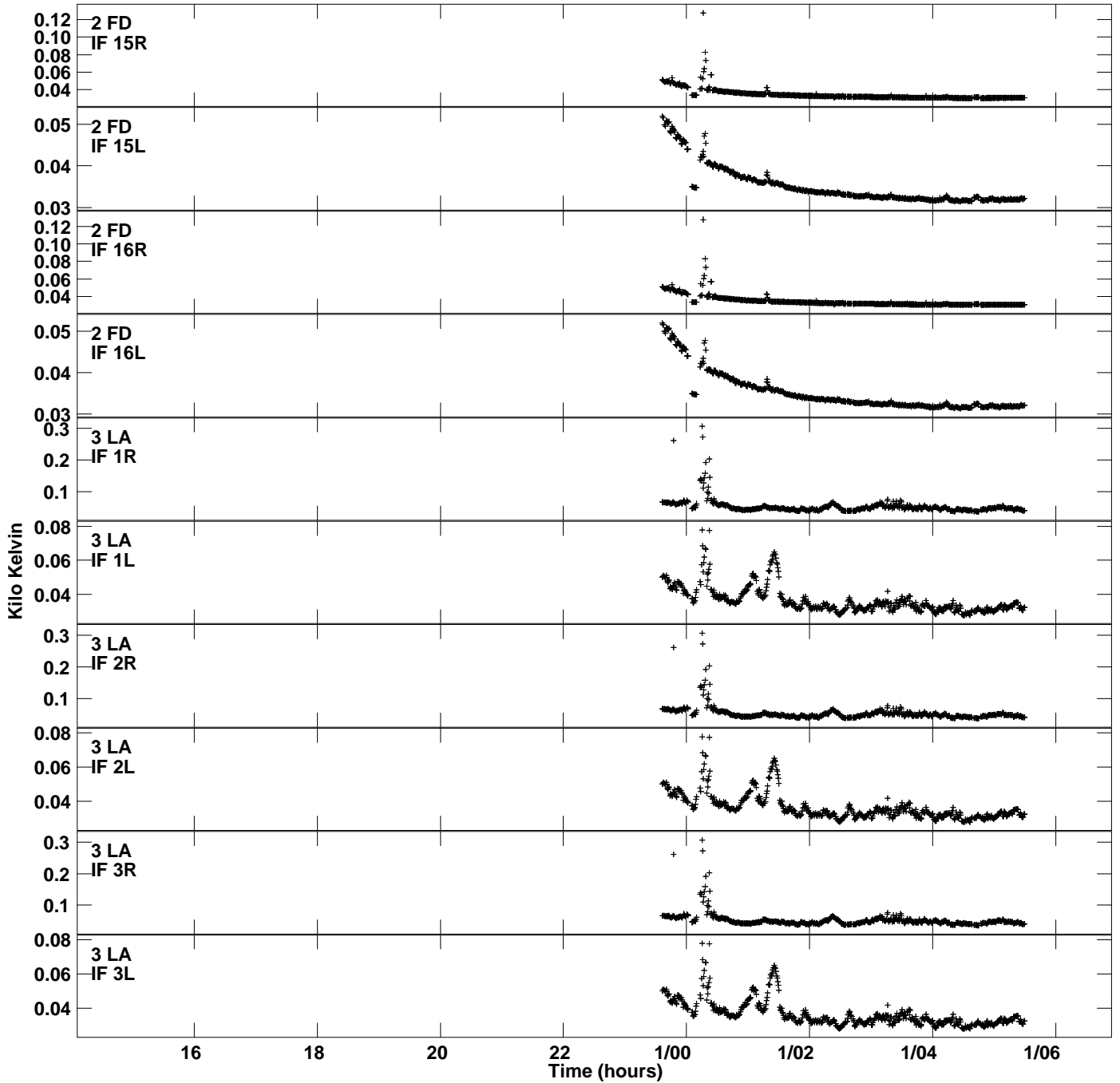
Plot file version 5 created 10-FEB-2017 14:37:15
Tsys vs UTC time for GS037A.UVDATA.1
TY 1 Rpol & Lpol IF 1 - 16



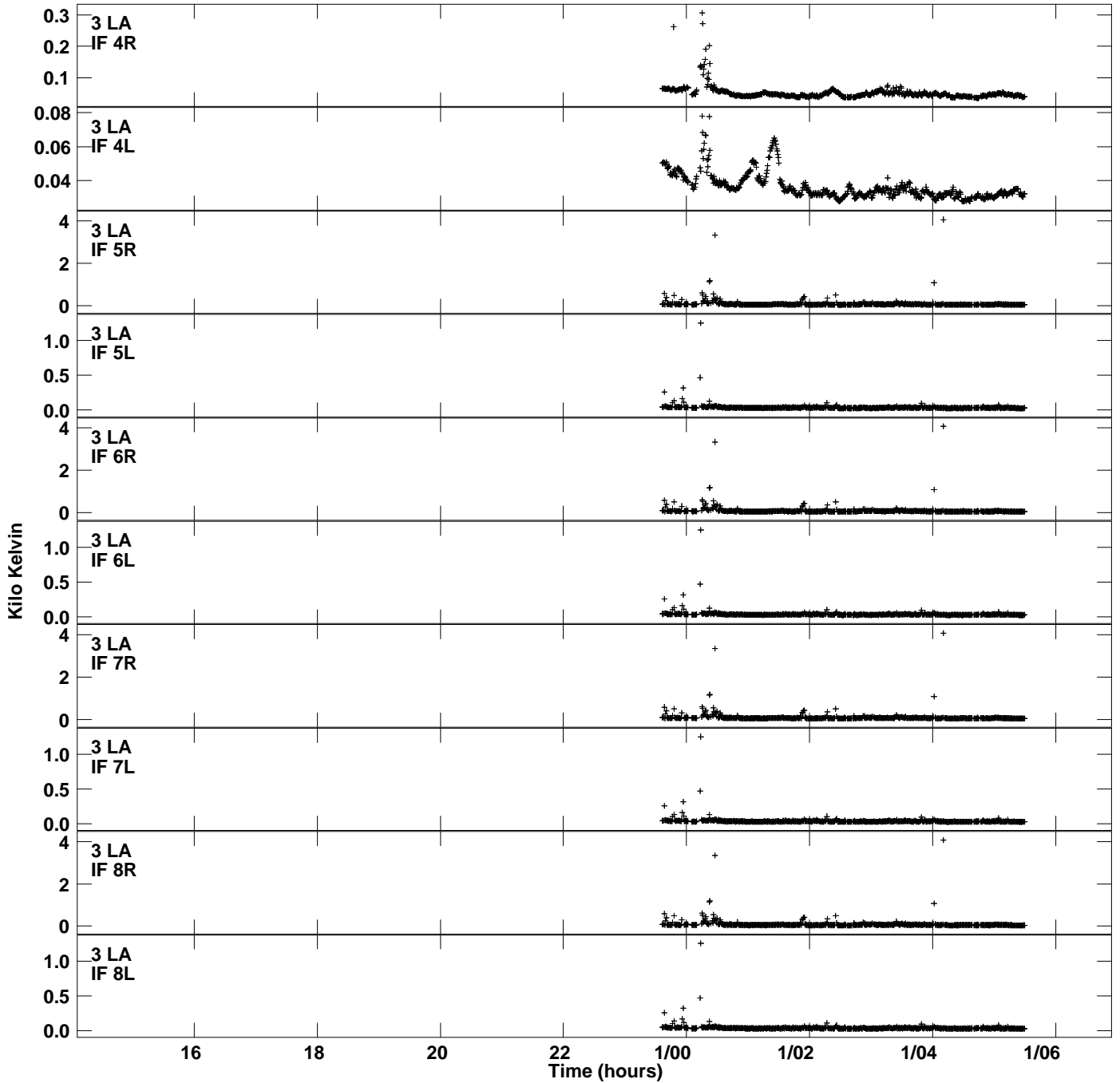
Plot file version 6 created 10-FEB-2017 14:37:15
Tsyst vs UTC time for GS037A.UVDATA.1
TY 1 Rpol & Lpol IF 1 - 16



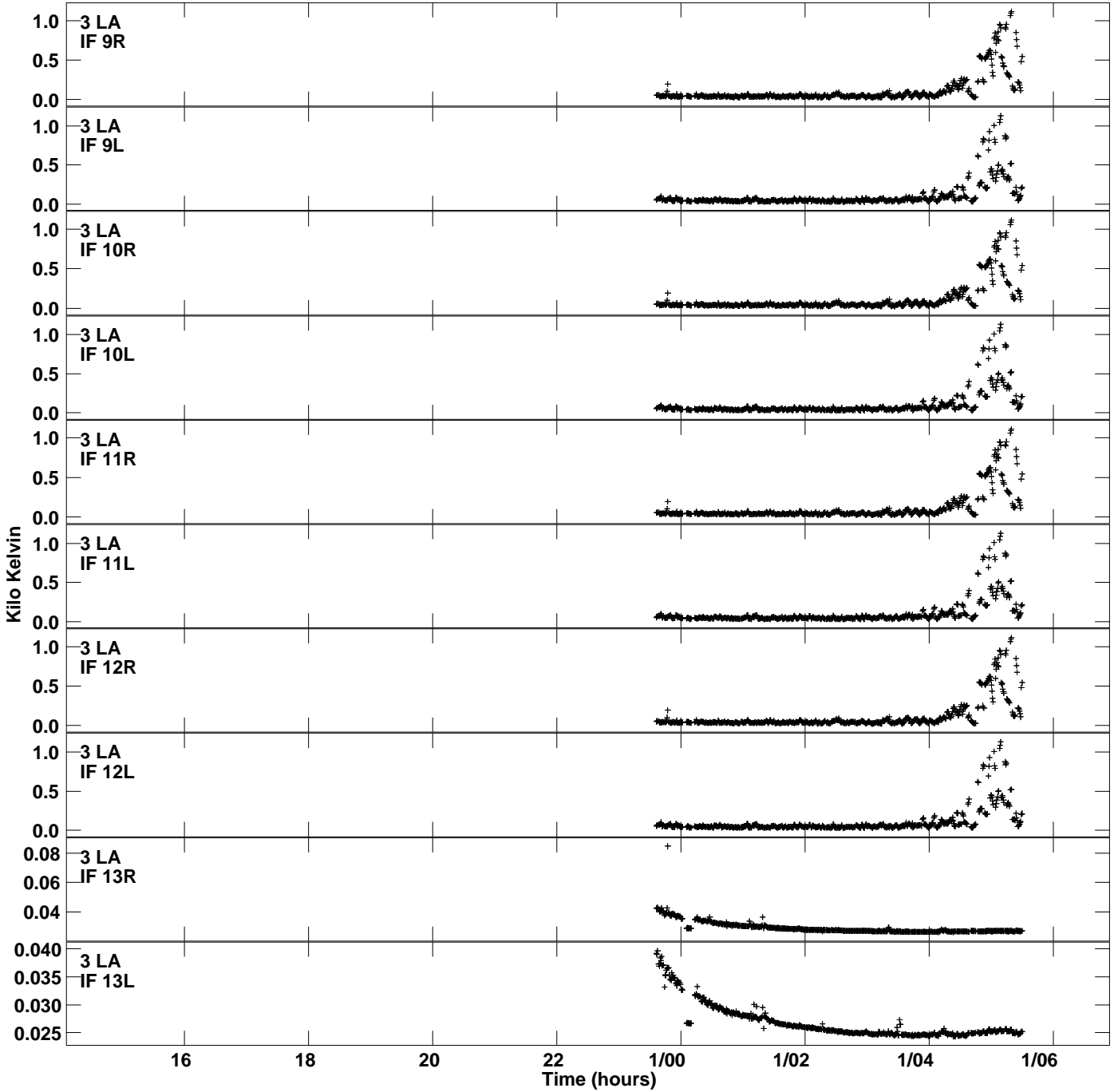
Plot file version 7 created 10-FEB-2017 14:37:15
Tsyst vs UTC time for GS037A.UVDATA.1
TY 1 Rpol & Lpol IF 1 - 16



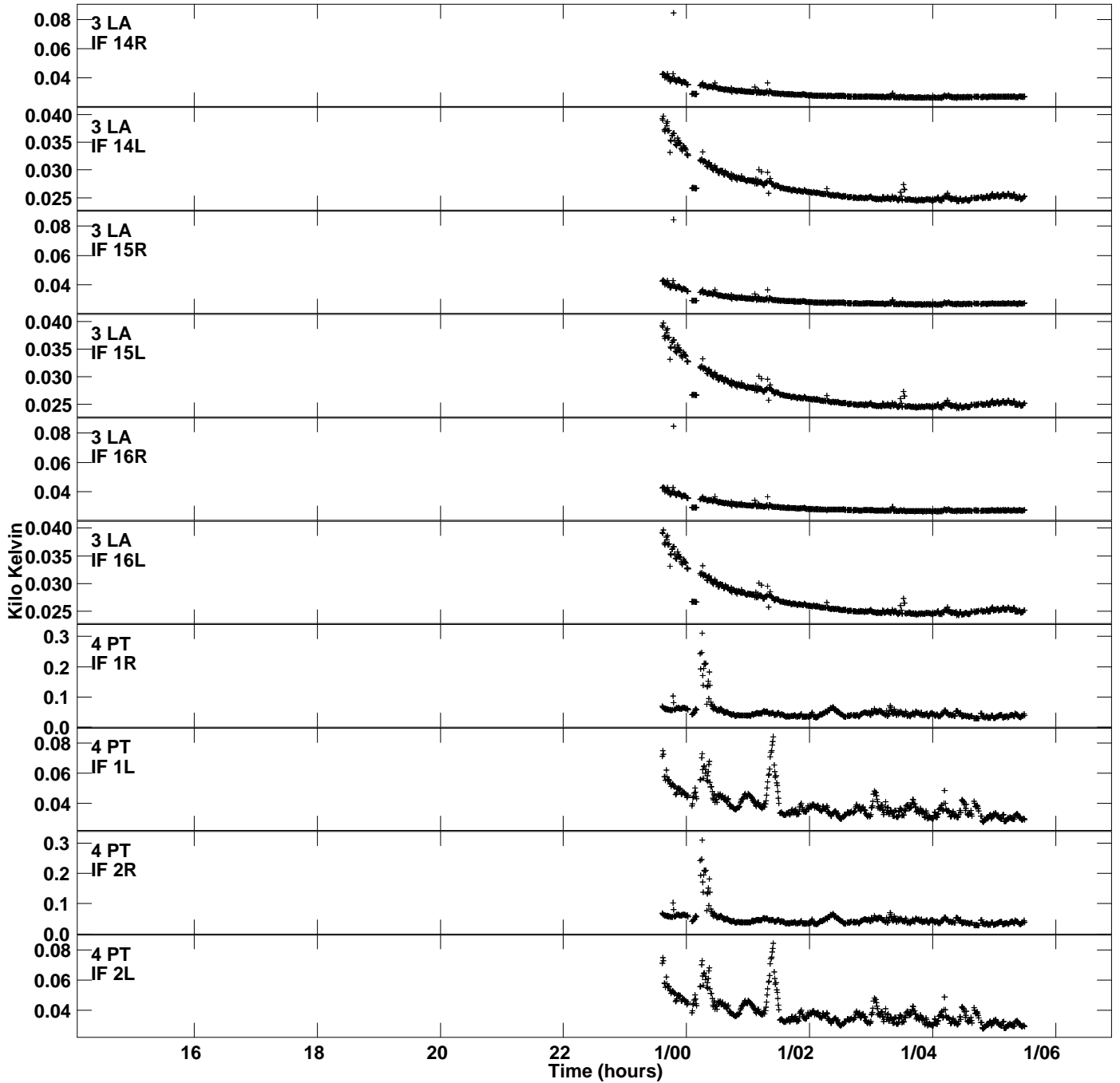
Plot file version 8 created 10-FEB-2017 14:37:15
Tsyst vs UTC time for GS037A.UVDATA.1
TY 1 Rpol & Lpol IF 1 - 16



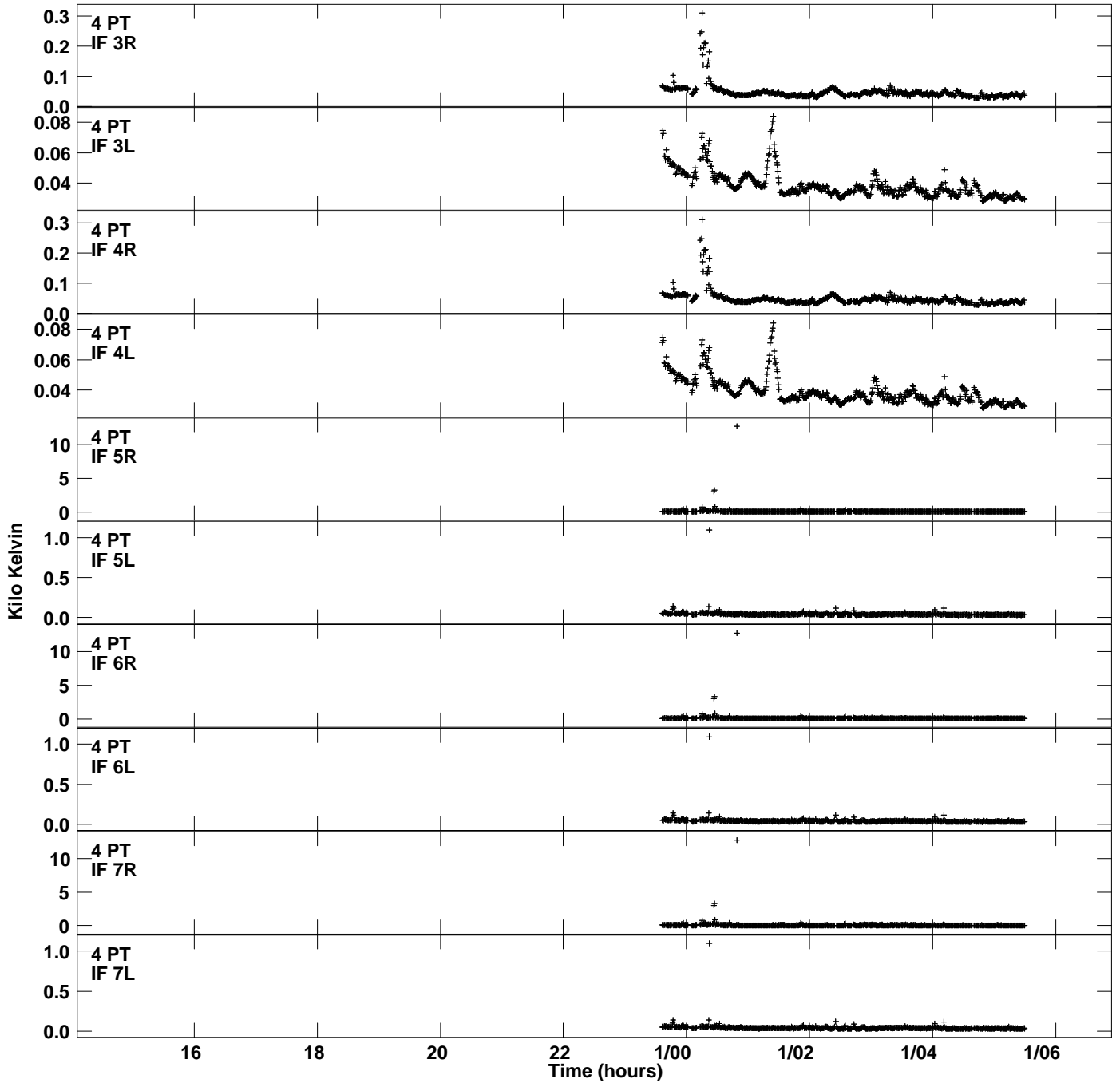
Plot file version 9 created 10-FEB-2017 14:37:15
Tsys vs UTC time for GS037A.UVDATA.1
TY 1 Rpol & Lpol IF 1 - 16



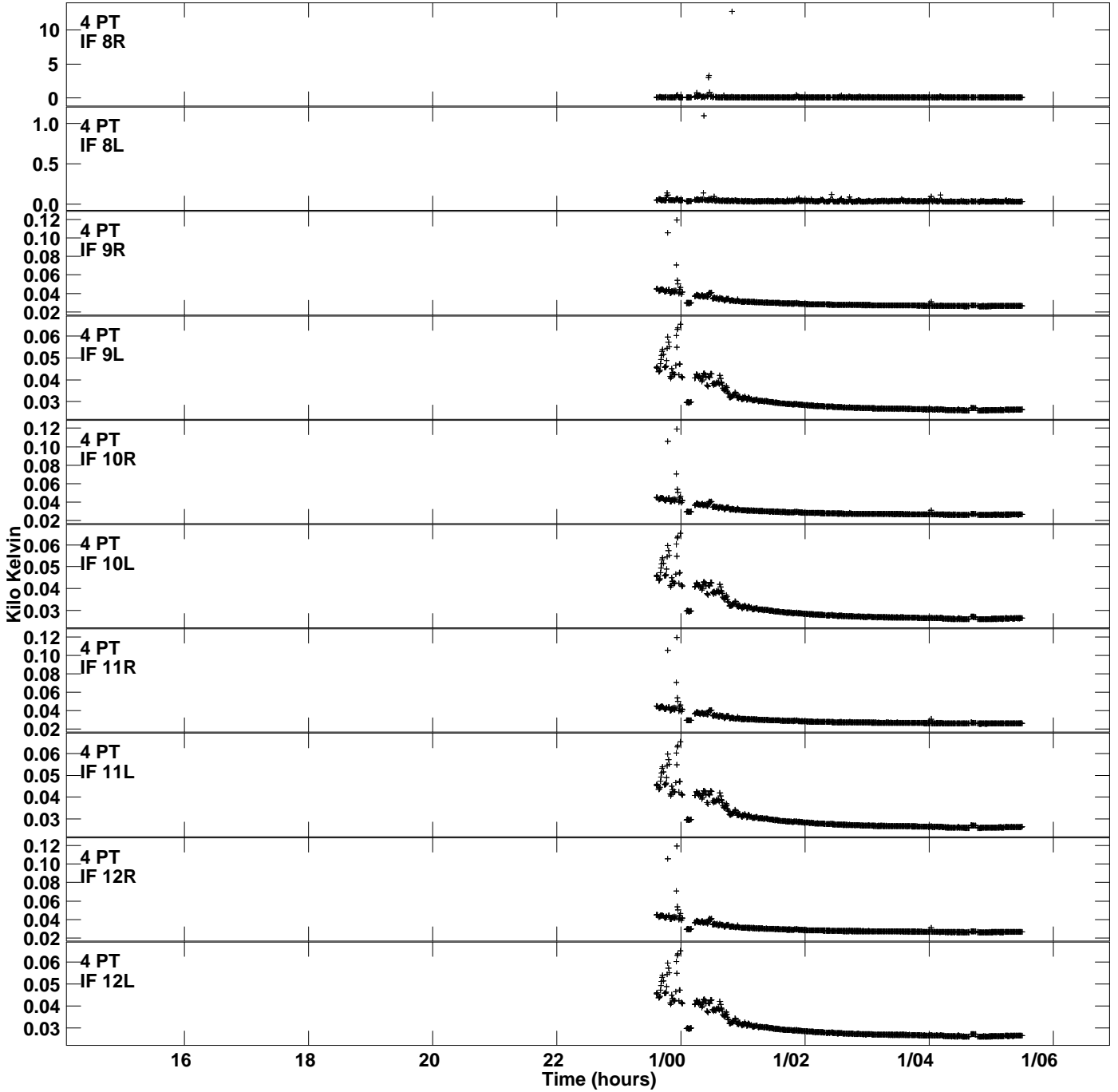
Plot file version 10 created 10-FEB-2017 14:37:15
Tsyst vs UTC time for GS037A.UVDATA.1
TY 1 Rpol & Lpol IF 1 - 16



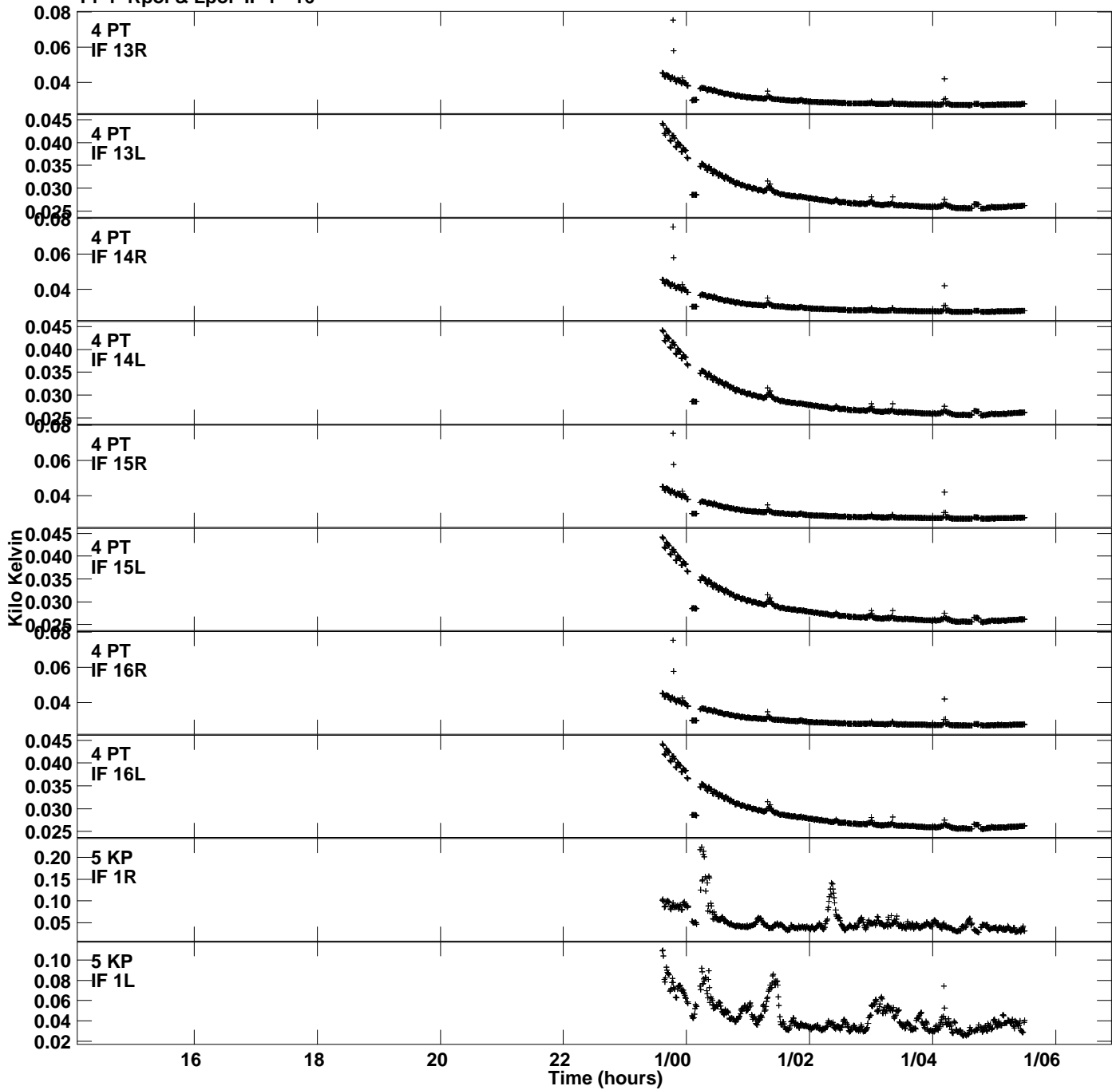
Plot file version 11 created 10-FEB-2017 14:37:15
Tsyst vs UTC time for GS037A.UVDATA.1
TY 1 Rpol & Lpol IF 1 - 16



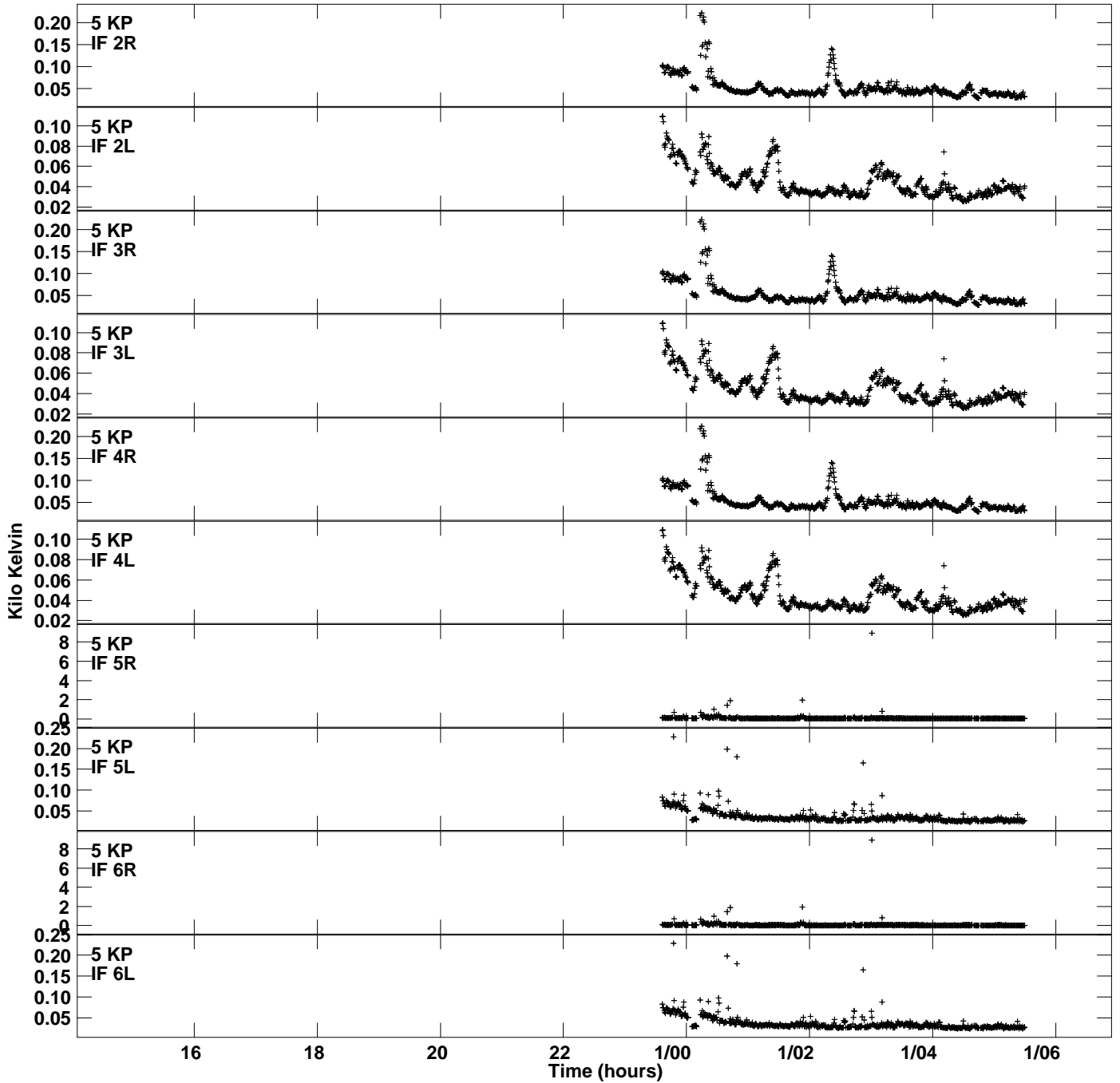
Plot file version 12 created 10-FEB-2017 14:37:15
Tsys vs UTC time for GS037A.UVDATA.1
TY 1 Rpol & Lpol IF 1 - 16



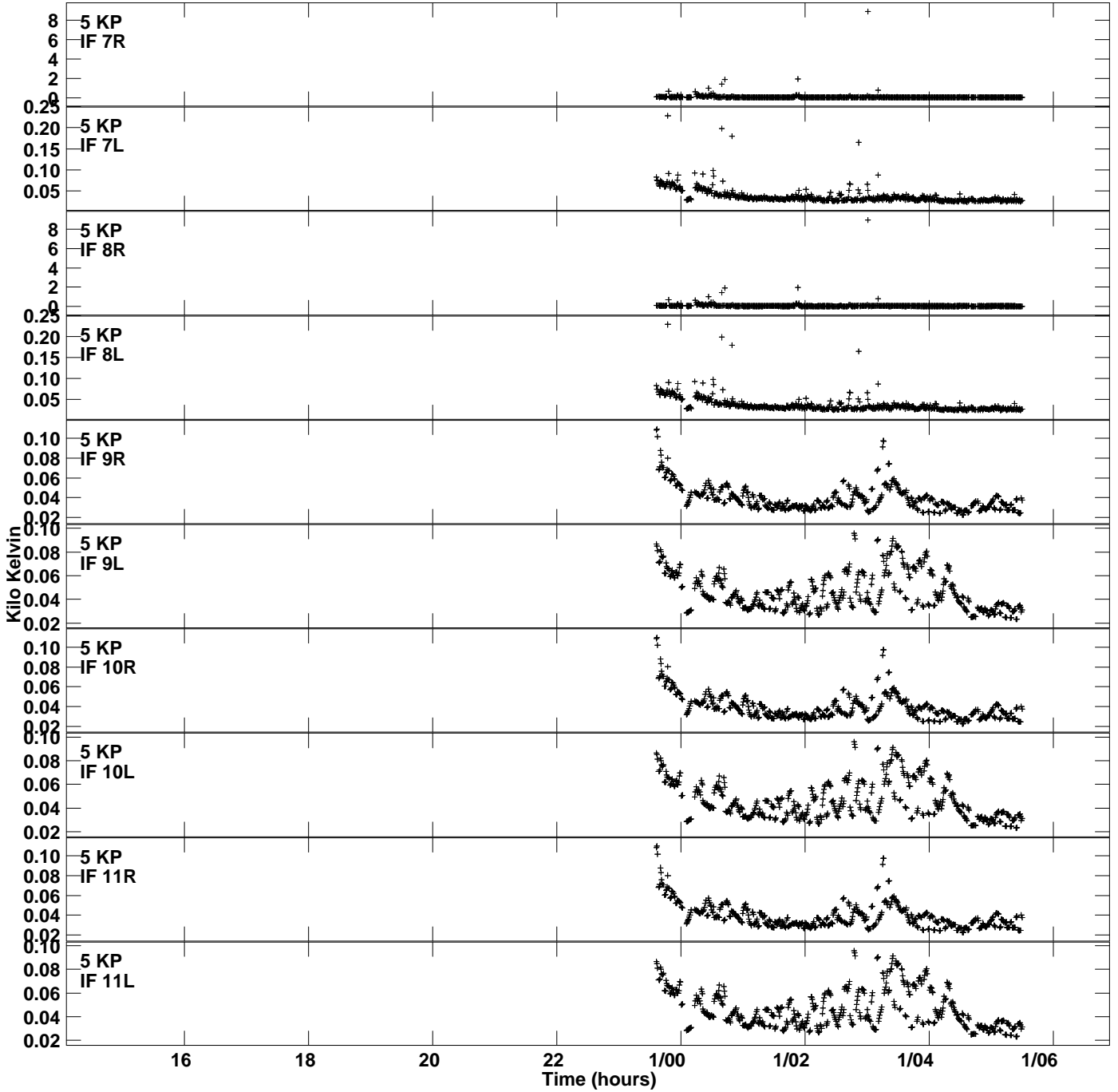
Plot file version 13 created 10-FEB-2017 14:37:15
Tsyst vs UTC time for GS037A.UVDATA.1
TY 1 Rpol & Lpol IF 1 - 16



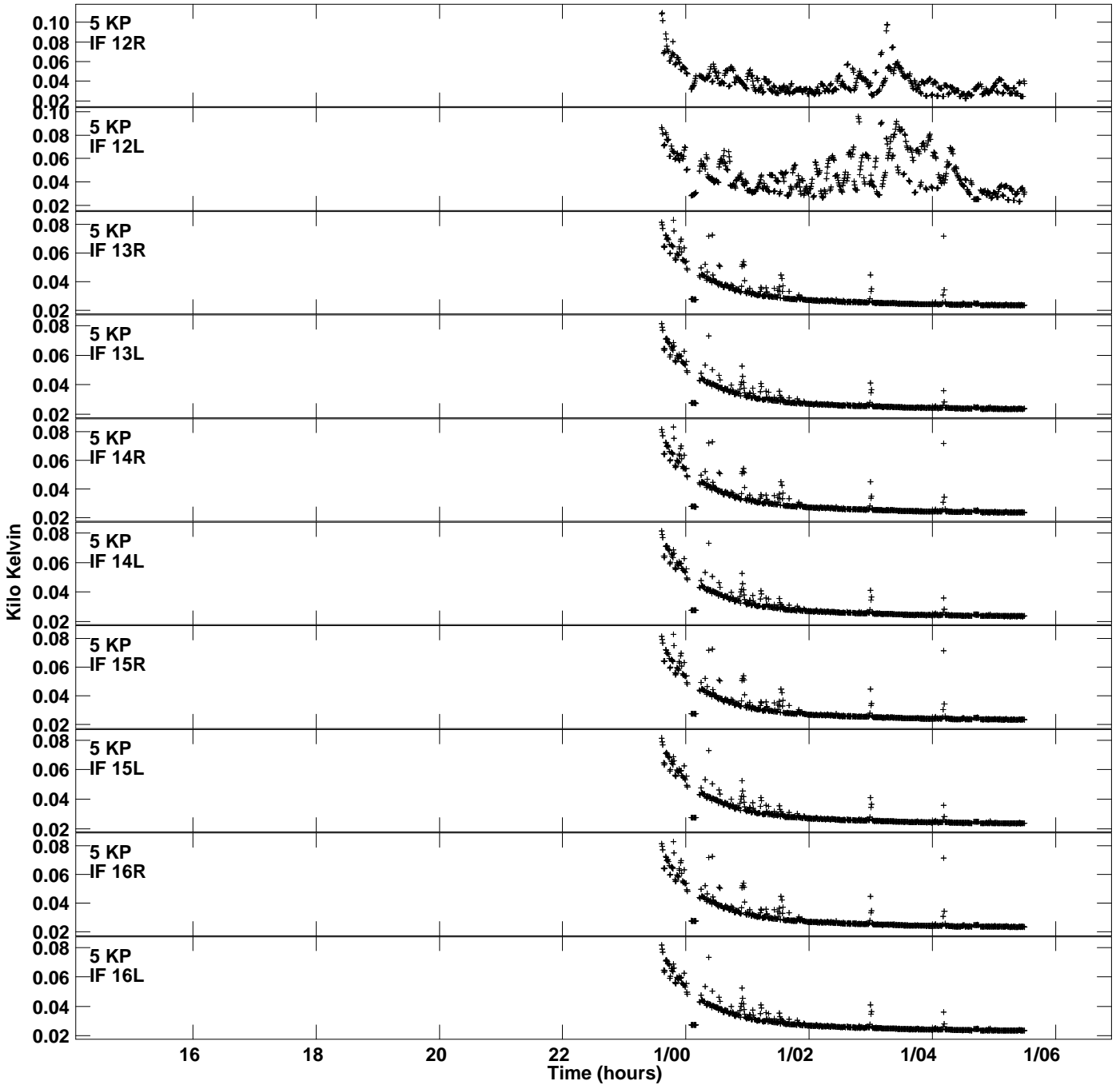
Plot file version 14 created 10-FEB-2017 14:37:15
Tsyst vs UTC time for GS037A.UVDATA.1
TY 1 Rpol & Lpol IF 1 - 16



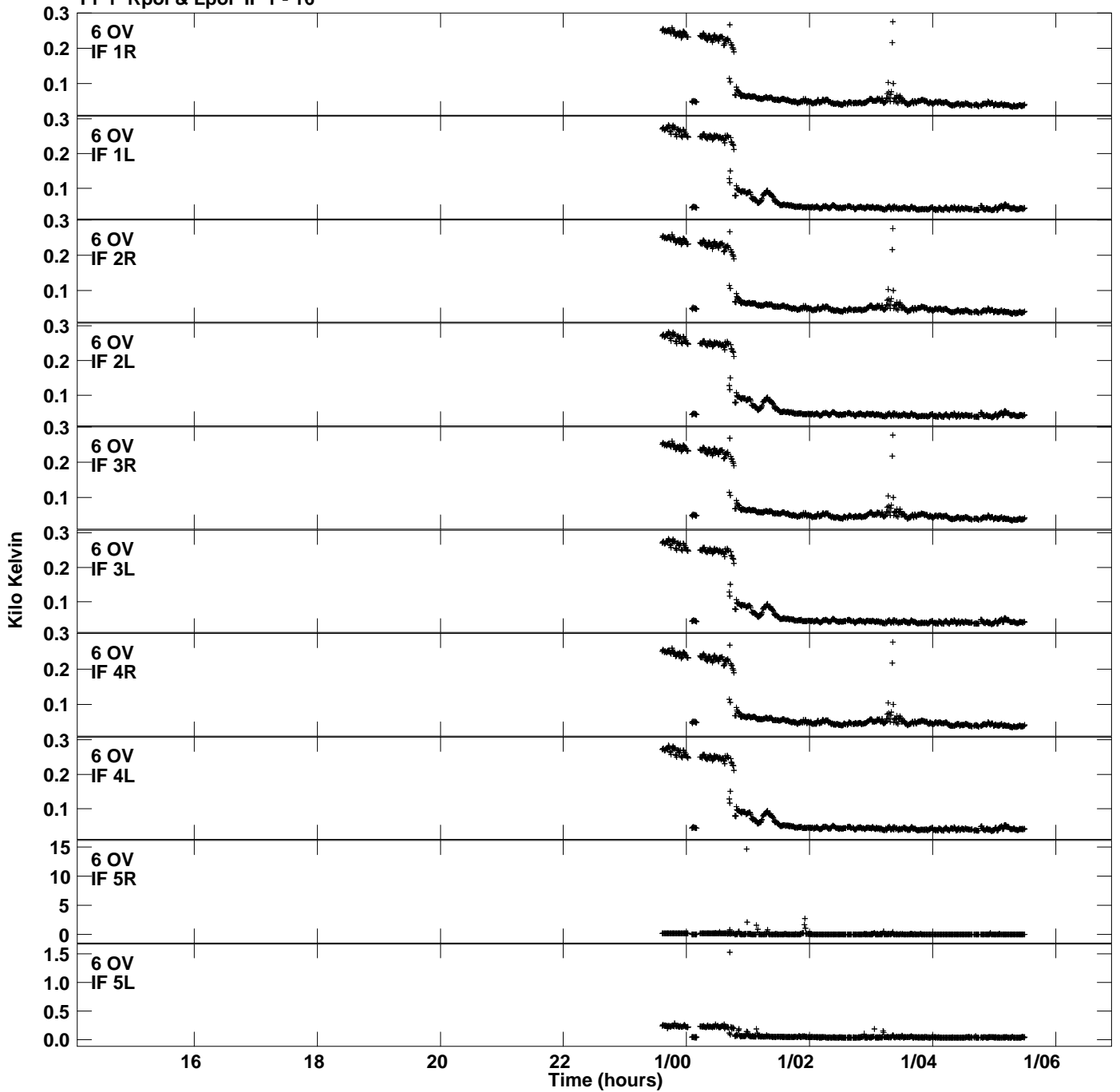
Plot file version 15 created 10-FEB-2017 14:37:15
Tsys vs UTC time for GS037A.UVDATA.1
TY 1 Rpol & Lpol IF 1 - 16



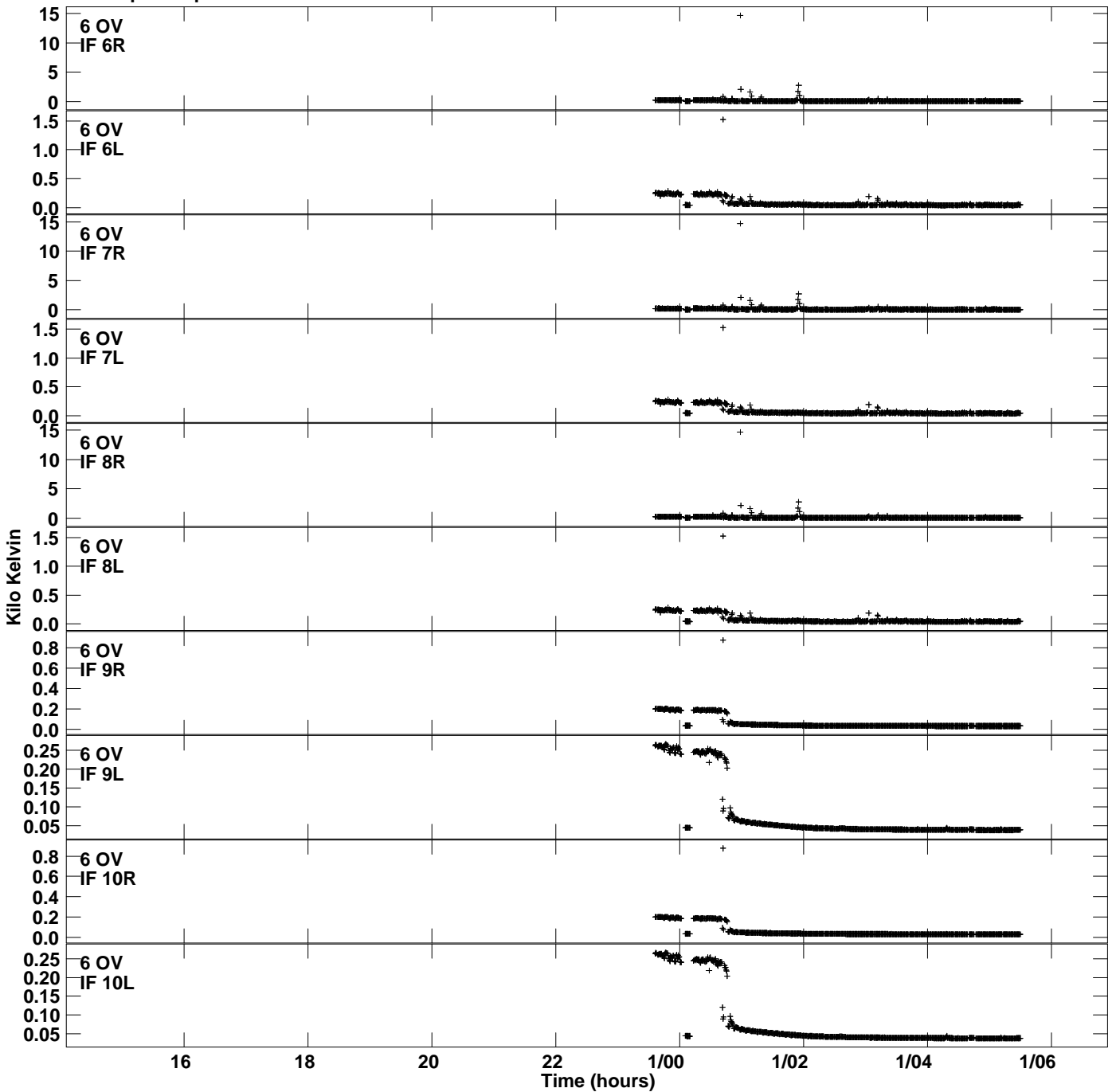
Plot file version 16 created 10-FEB-2017 14:37:15
Tsyst vs UTC time for GS037A.UVDATA.1
TY 1 Rpol & Lpol IF 1 - 16



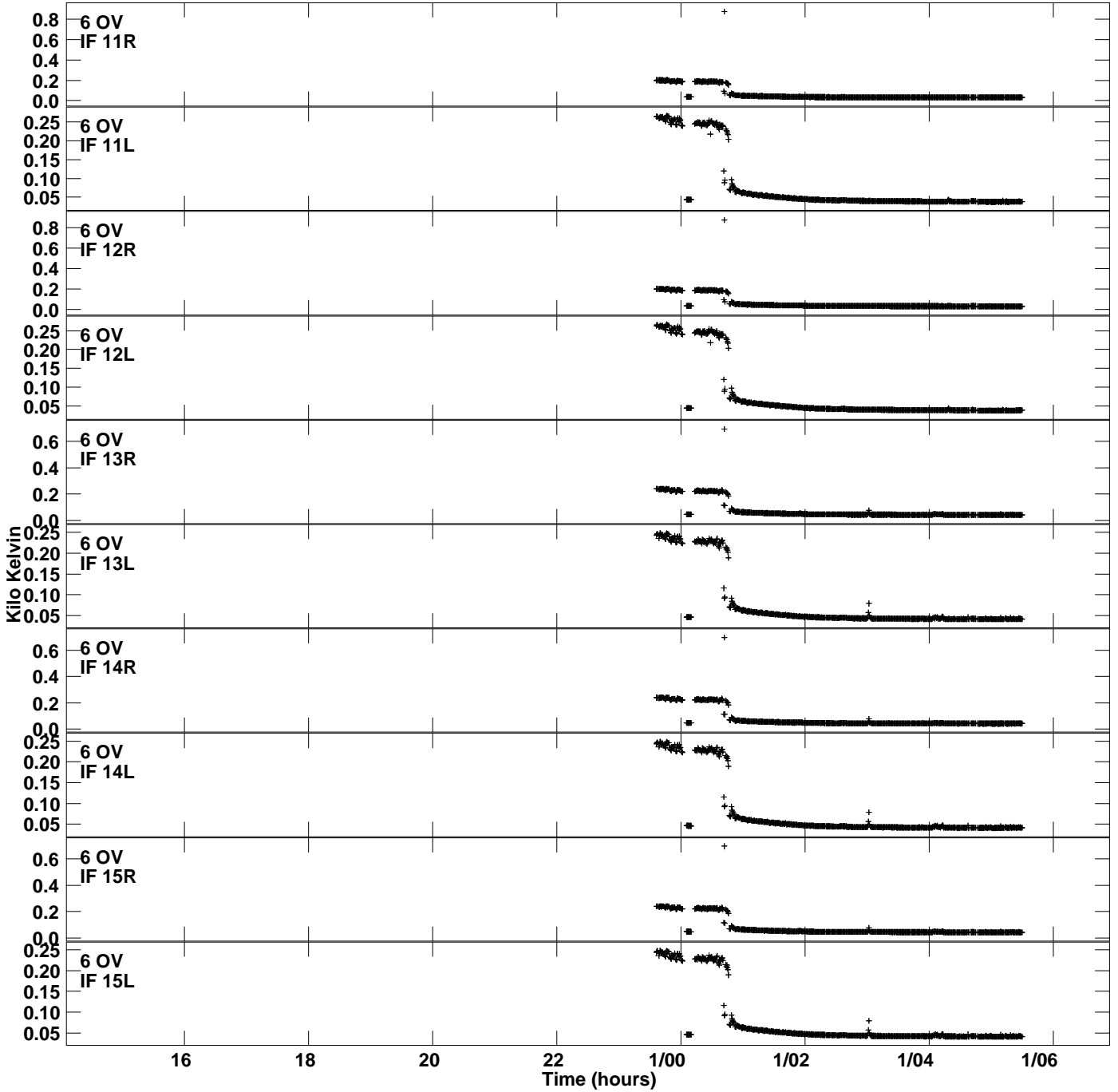
Plot file version 17 created 10-FEB-2017 14:37:15
Tsyst vs UTC time for GS037A.UVDATA.1
TY 1 Rpol & Lpol IF 1 - 16



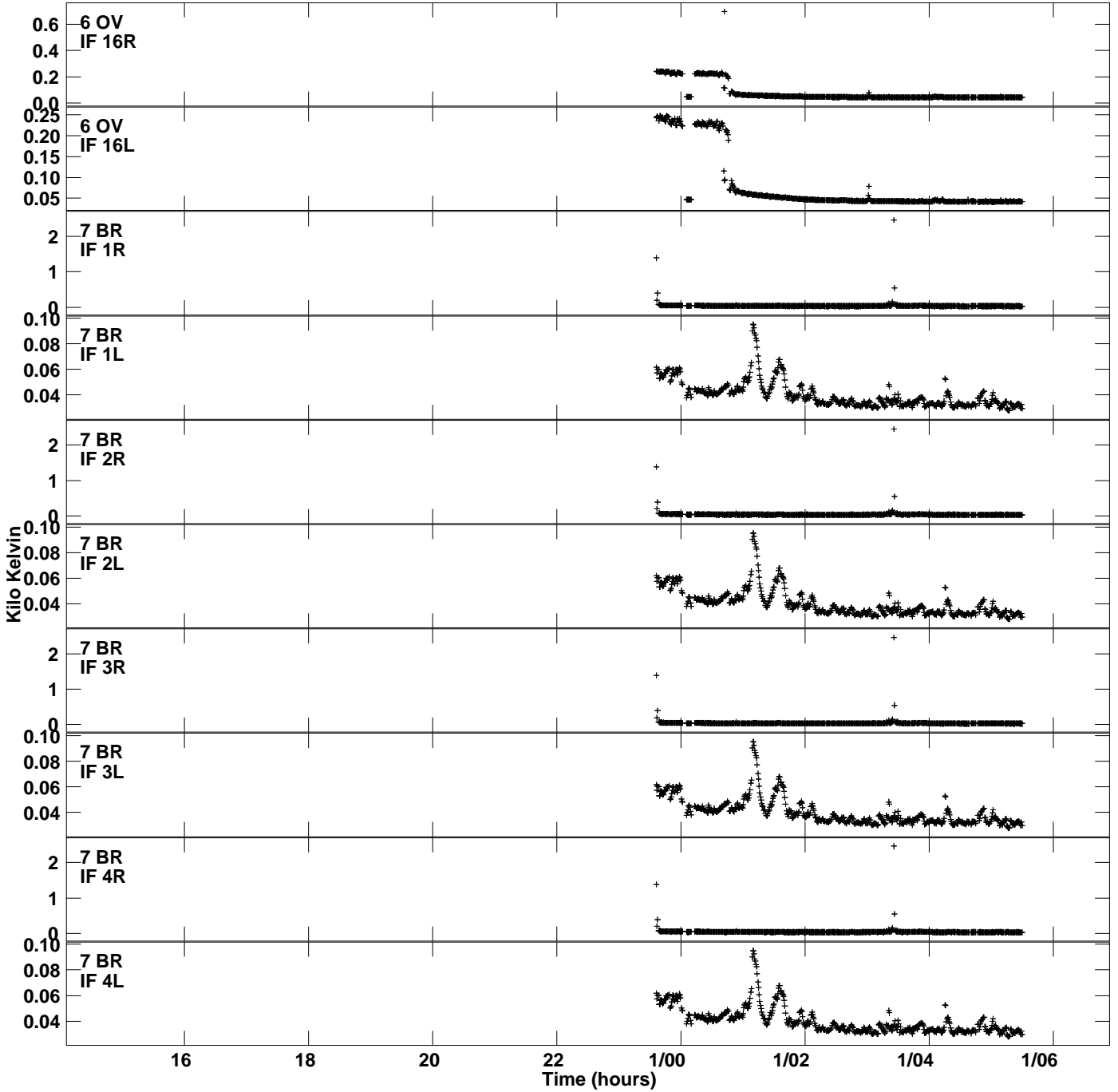
Plot file version 18 created 10-FEB-2017 14:37:15
Tsys vs UTC time for GS037A.UVDATA.1
TY 1 Rpol & Lpol IF 1 - 16



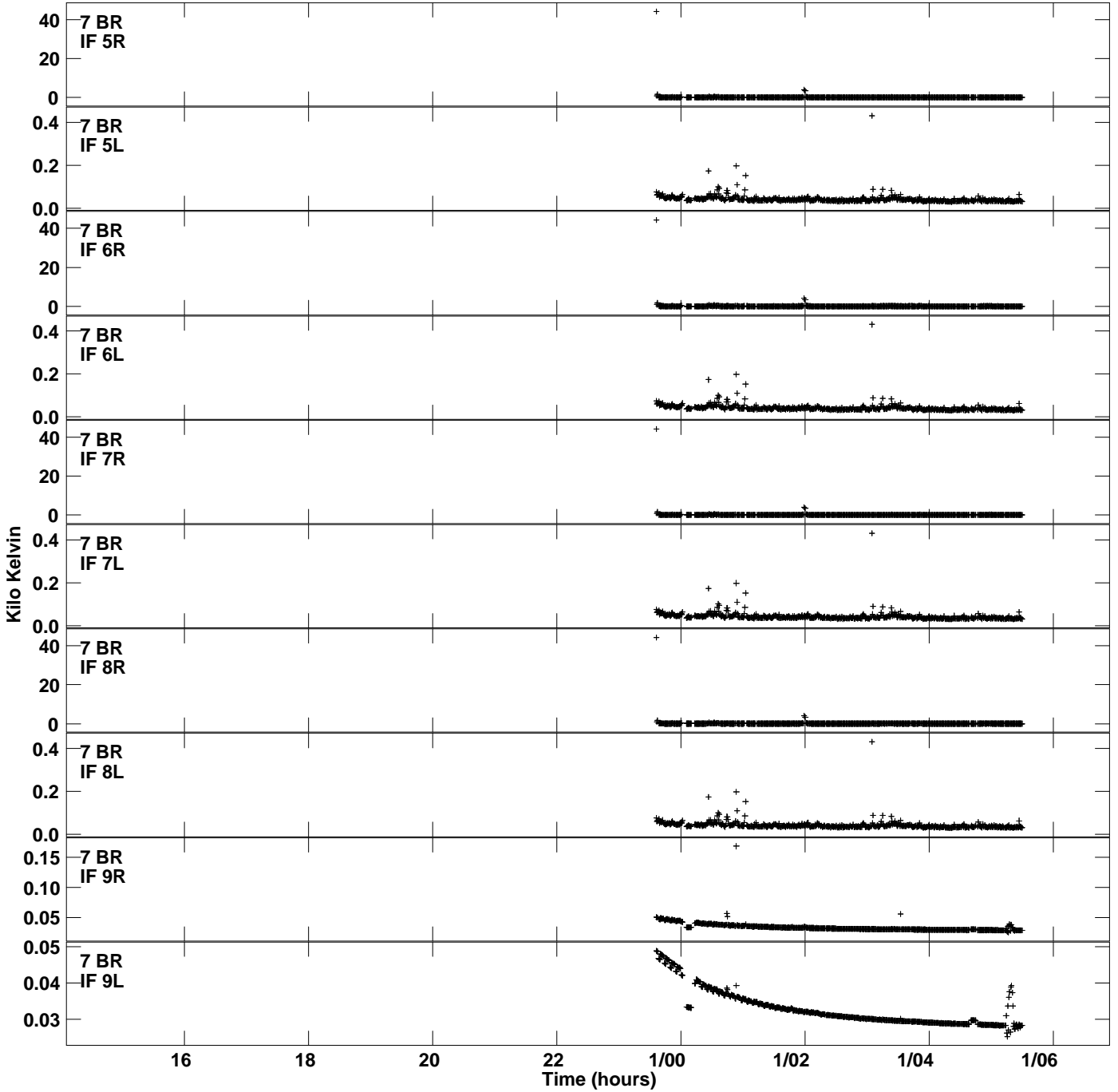
Plot file version 19 created 10-FEB-2017 14:37:15
Tsys vs UTC time for GS037A.UVDATA.1
TY 1 Rpol & Lpol IF 1 - 16



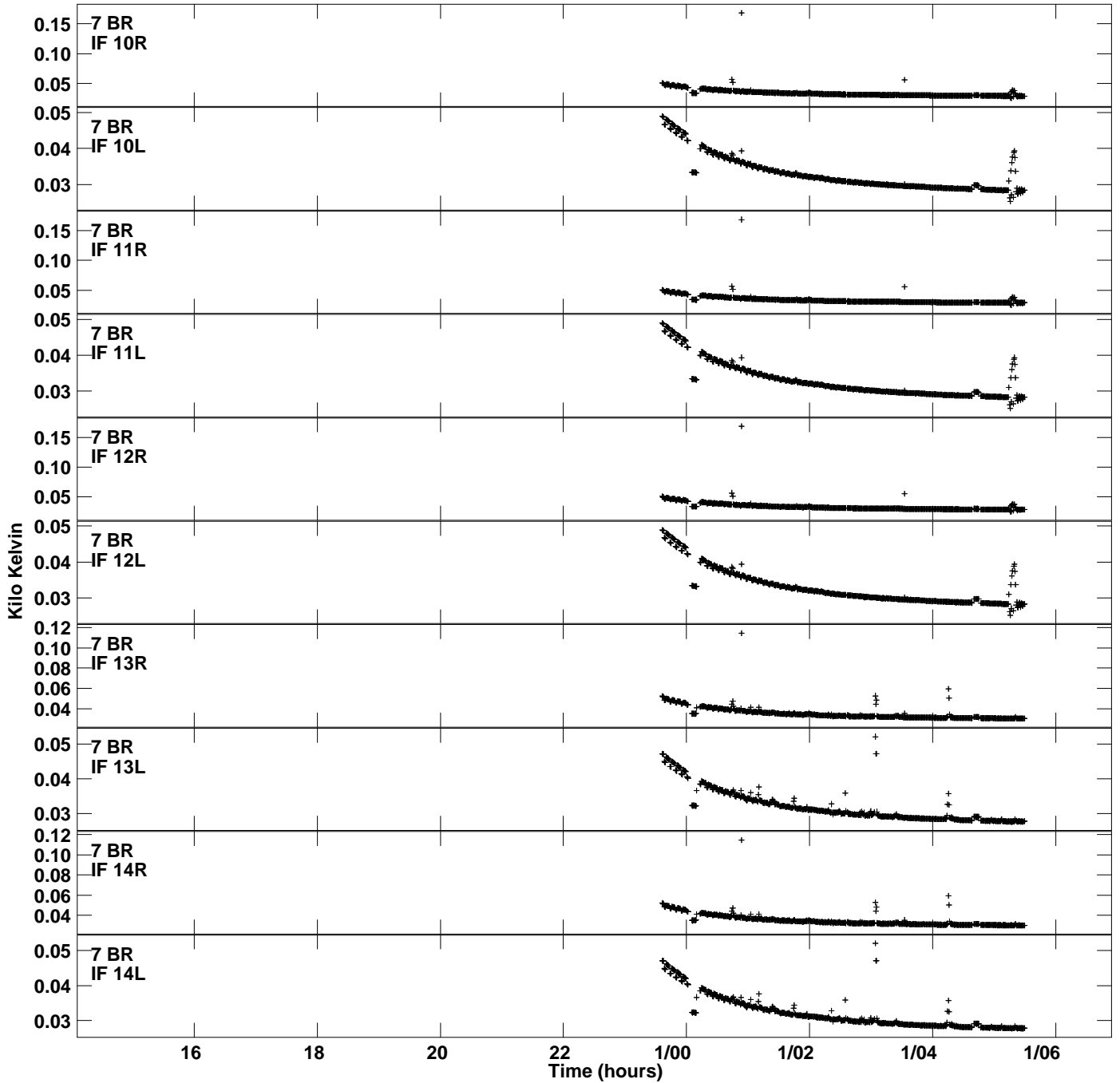
Plot file version 20 created 10-FEB-2017 14:37:15
Tsys vs UTC time for GS037A.UVDATA.1
TY 1 Rpol & Lpol IF 1 - 16



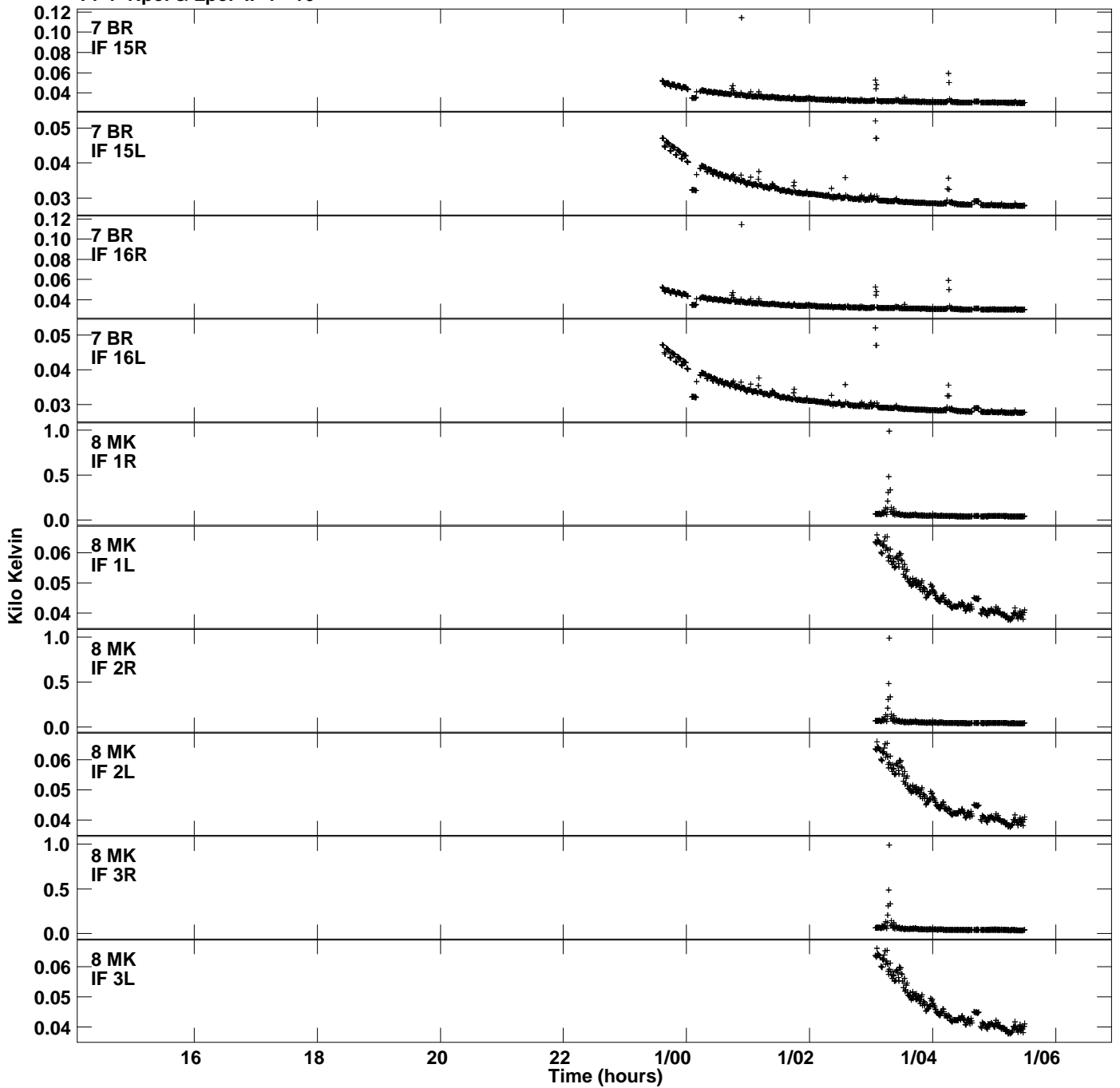
Plot file version 21 created 10-FEB-2017 14:37:15
Tsys vs UTC time for GS037A.UVDATA.1
TY 1 Rpol & Lpol IF 1 - 16



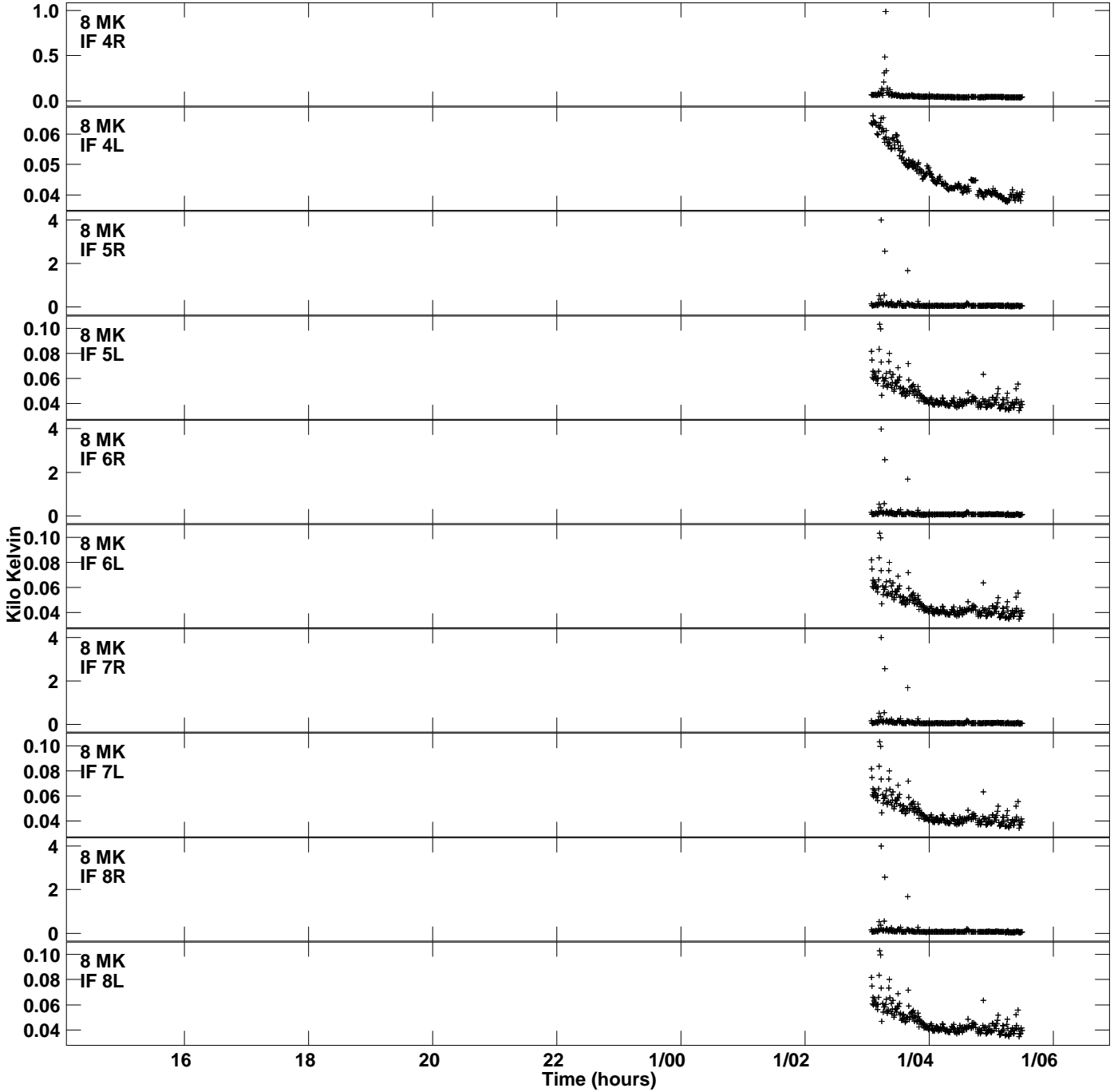
Plot file version 22 created 10-FEB-2017 14:37:15
Tsyst vs UTC time for GS037A.UVDATA.1
TY 1 Rpol & Lpol IF 1 - 16



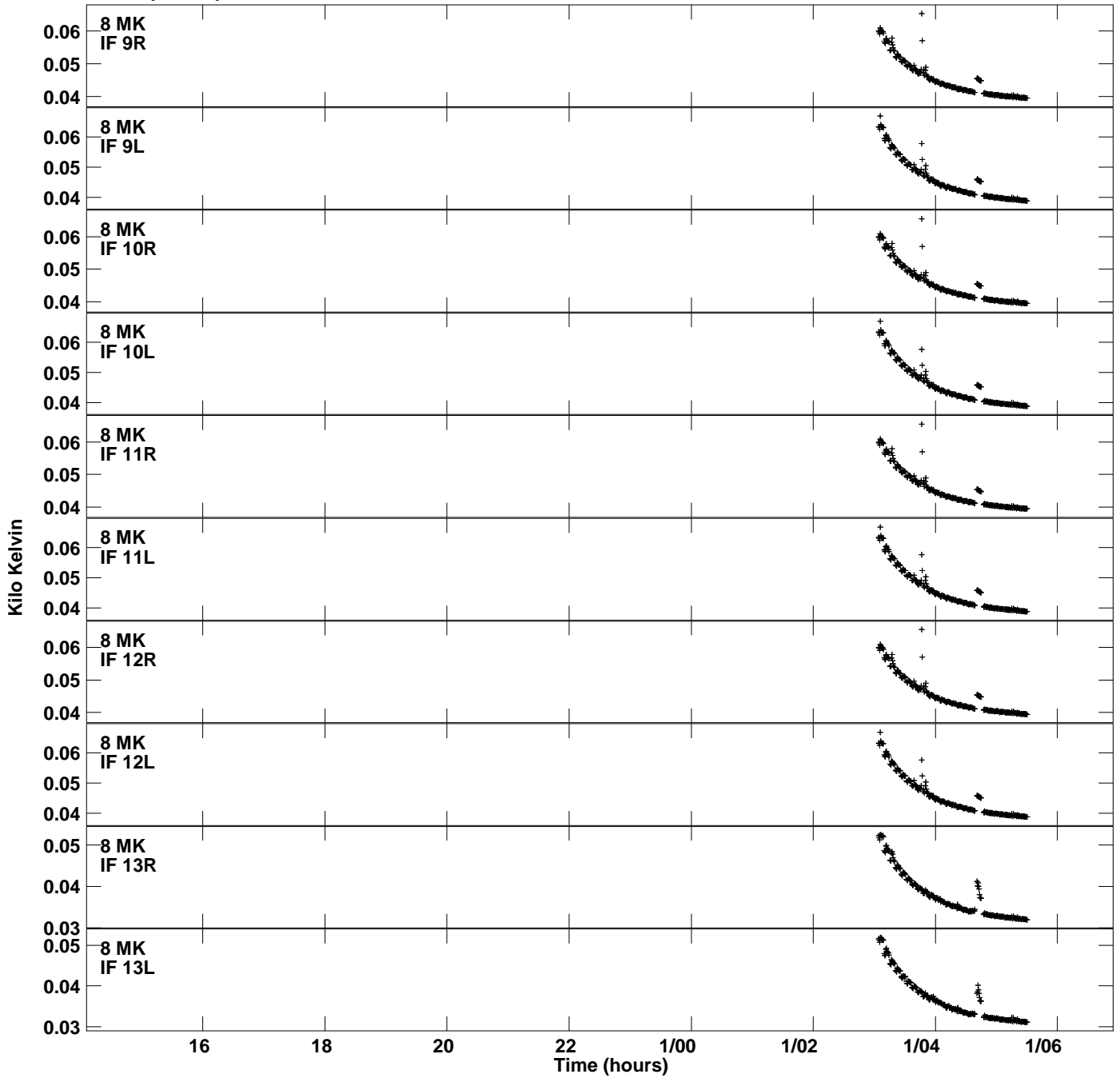
Plot file version 23 created 10-FEB-2017 14:37:15
Tsyst vs UTC time for GS037A.UVDATA.1
TY 1 Rpol & Lpol IF 1 - 16



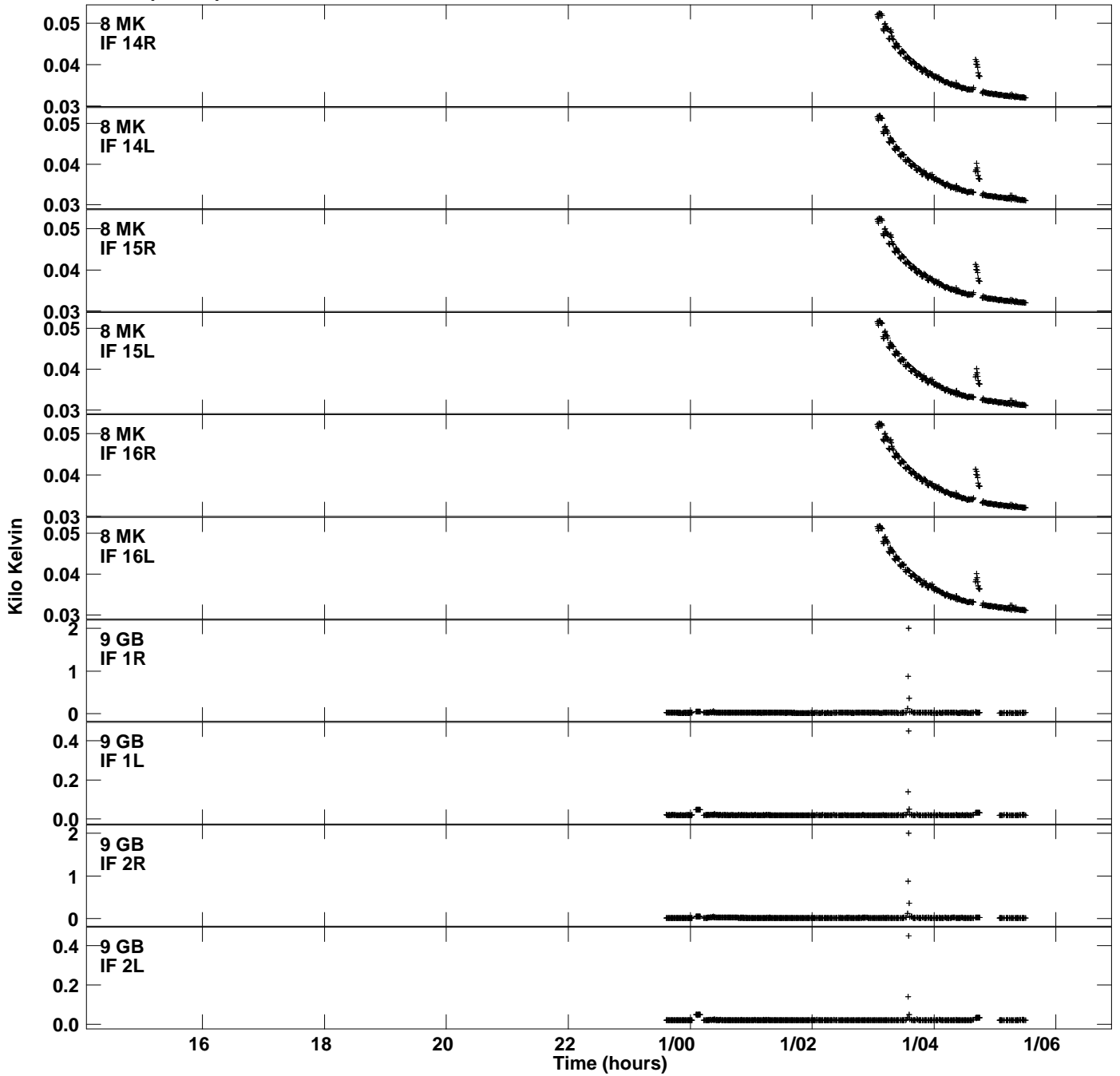
Plot file version 24 created 10-FEB-2017 14:37:15
Tsys vs UTC time for GS037A.UVDATA.1
TY 1 Rpol & Lpol IF 1 - 16



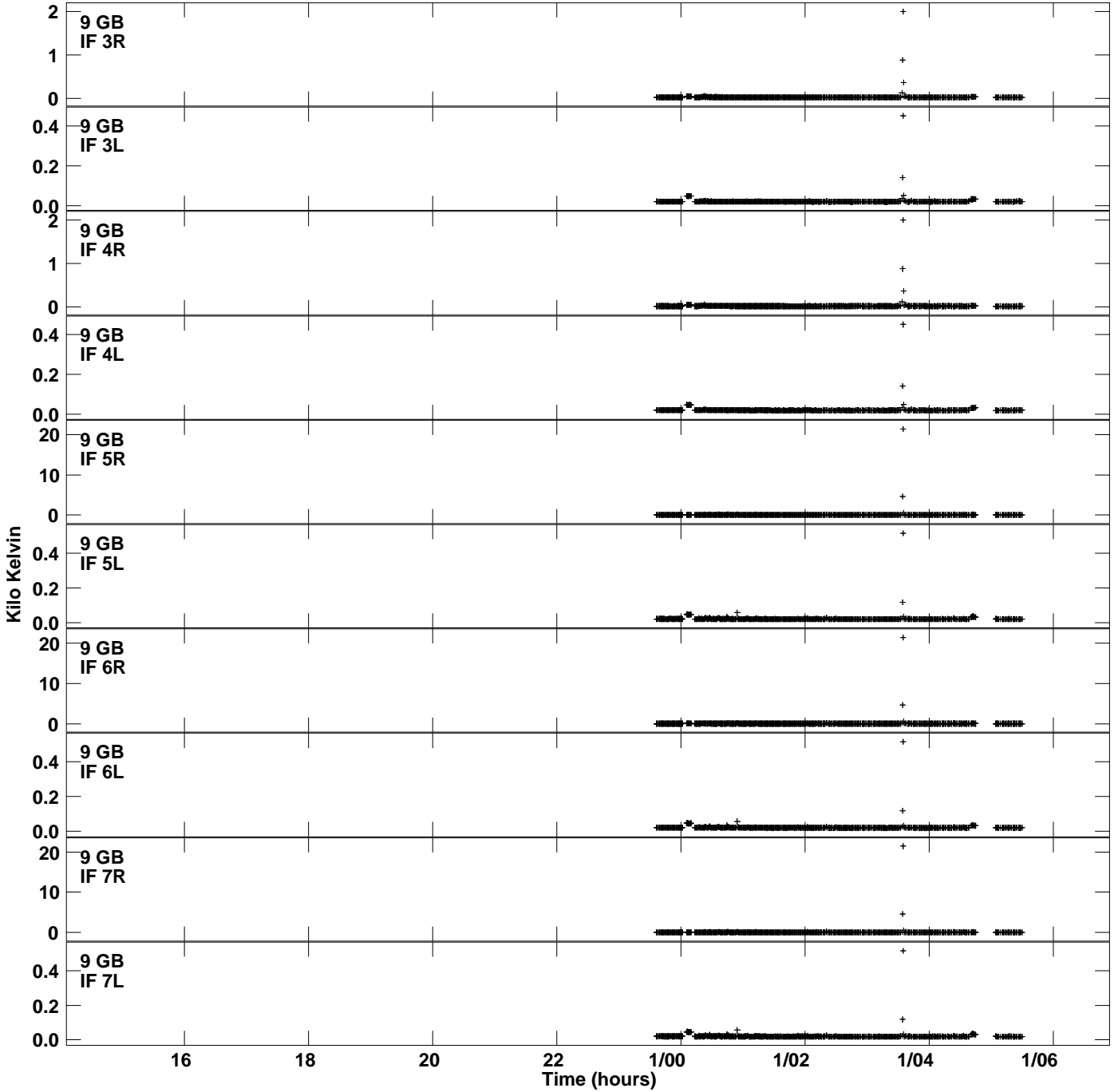
Plot file version 25 created 10-FEB-2017 14:37:15
Ts_{sys} vs UTC time for GS037A.UVDATA.1
TY 1 Rpol & Lpol IF 1 - 16



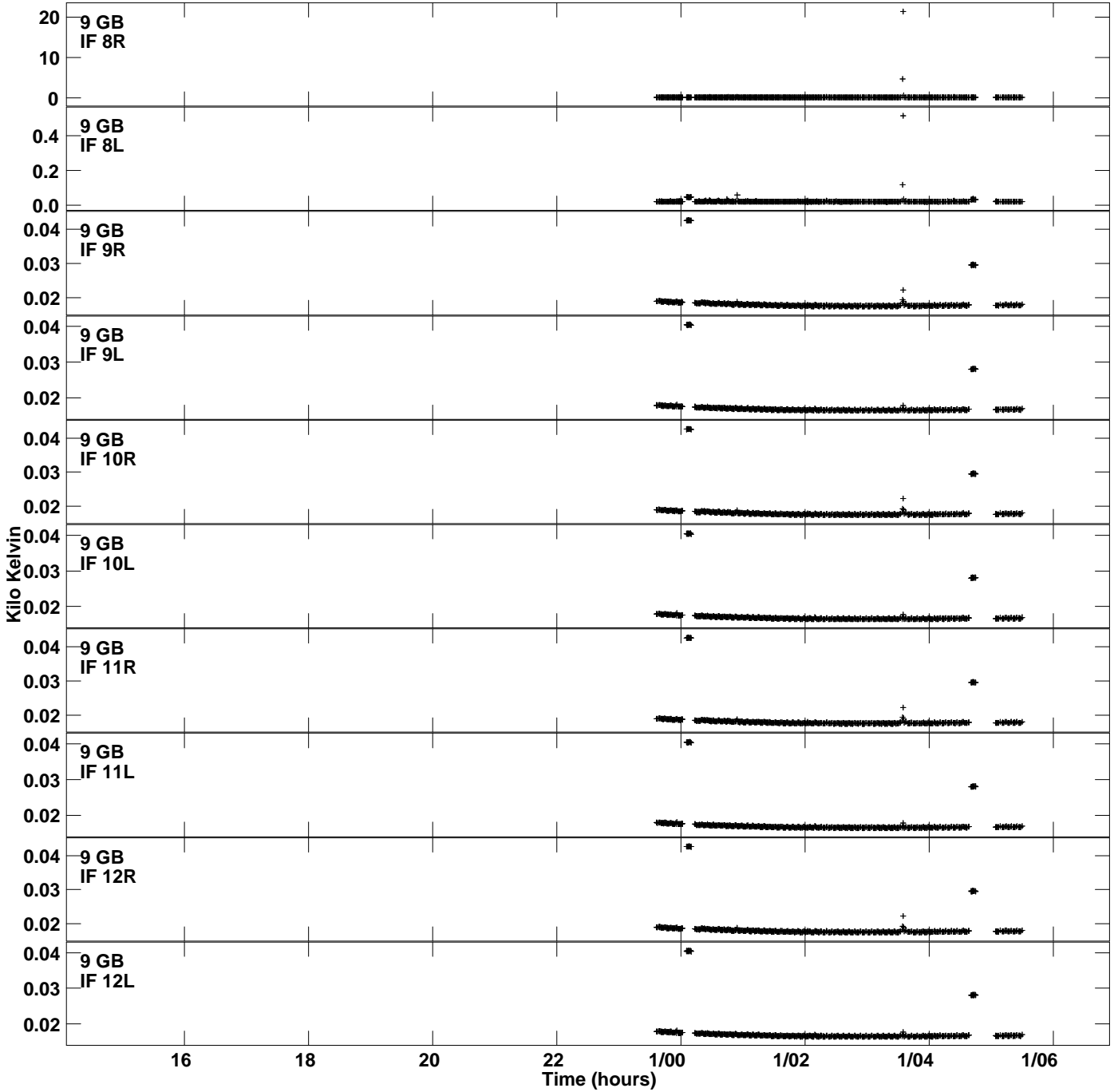
Plot file version 26 created 10-FEB-2017 14:37:15
Tsys vs UTC time for GS037A.UVDATA.1
TY 1 Rpol & Lpol IF 1 - 16



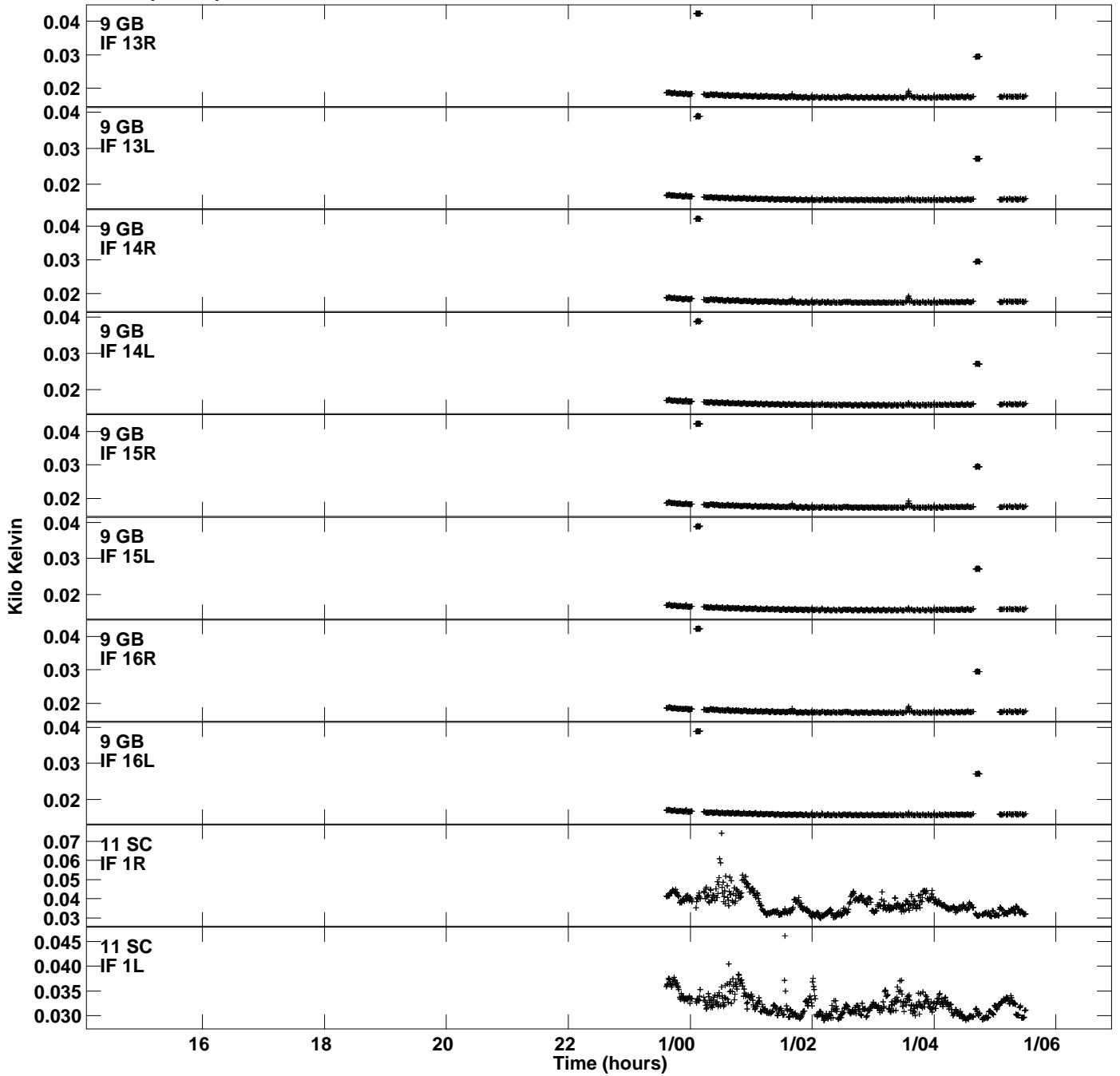
Plot file version 27 created 10-FEB-2017 14:37:15
Tsys vs UTC time for GS037A.UVDATA.1
TY 1 Rpol & Lpol IF 1 - 16



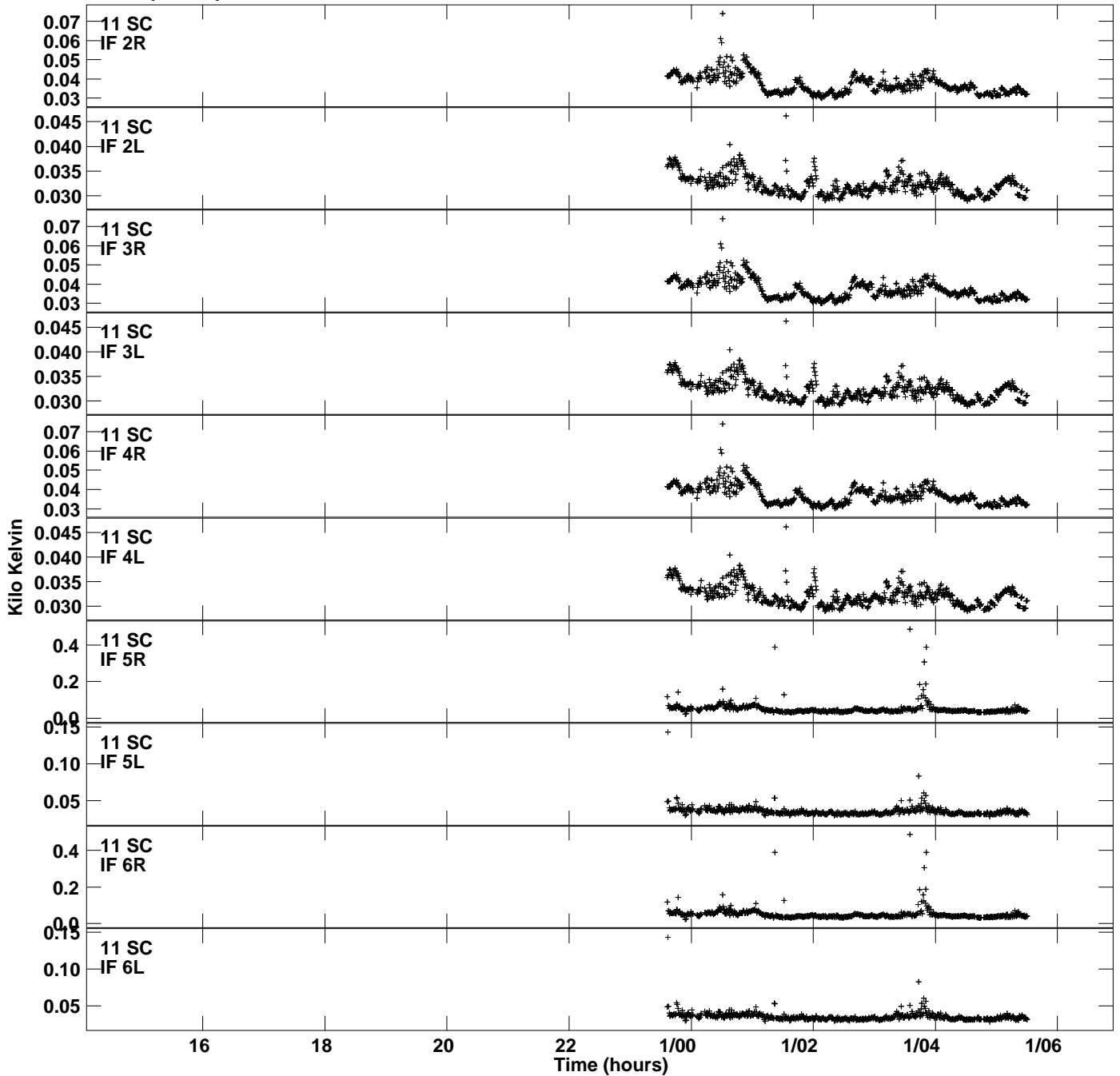
Plot file version 28 created 10-FEB-2017 14:37:15
Tsys vs UTC time for GS037A.UVDATA.1
TY 1 Rpol & Lpol IF 1 - 16



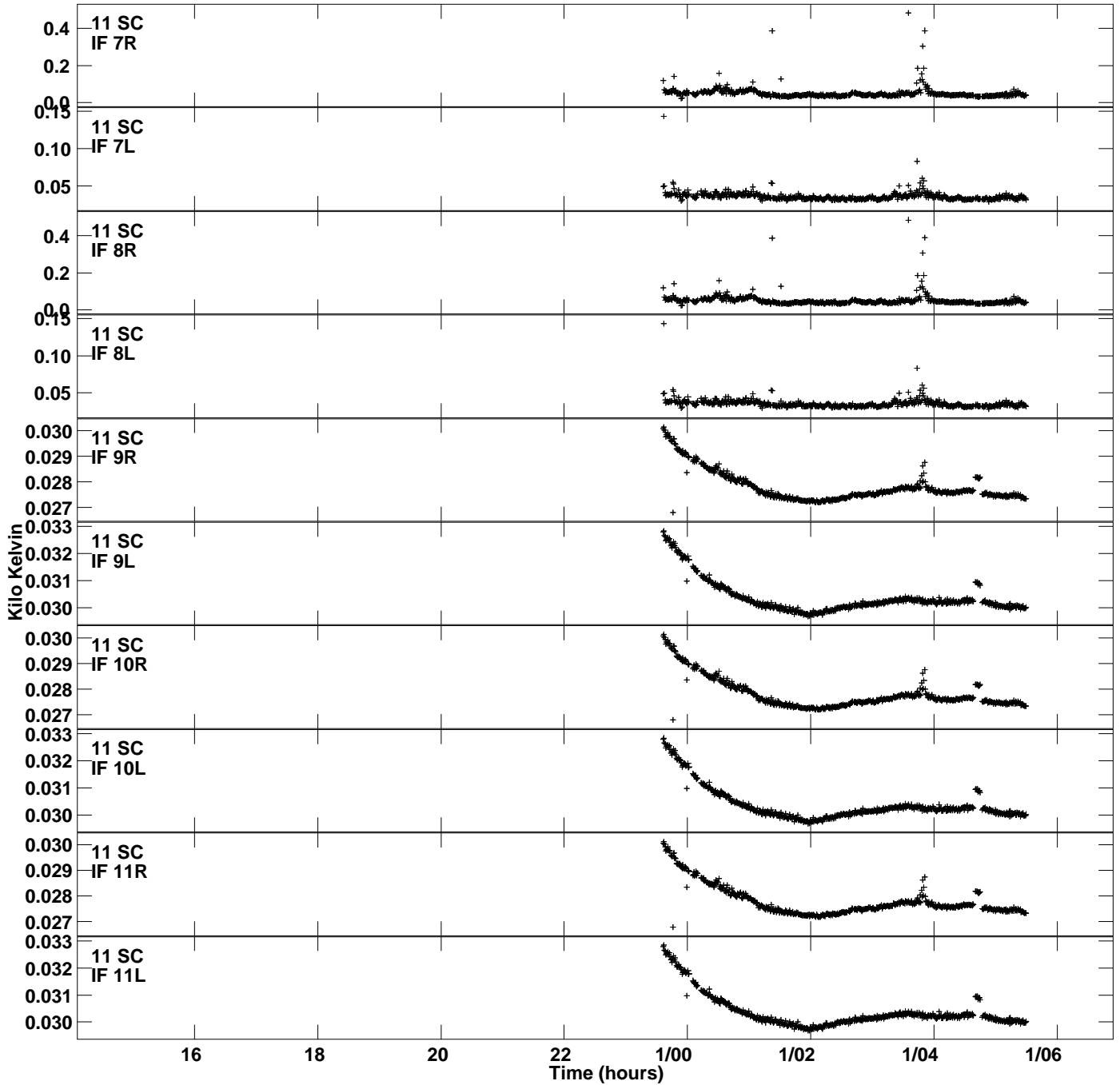
Plot file version 29 created 10-FEB-2017 14:37:15
Tsyst vs UTC time for GS037A.UVDATA.1
TY 1 Rpol & Lpol IF 1 - 16



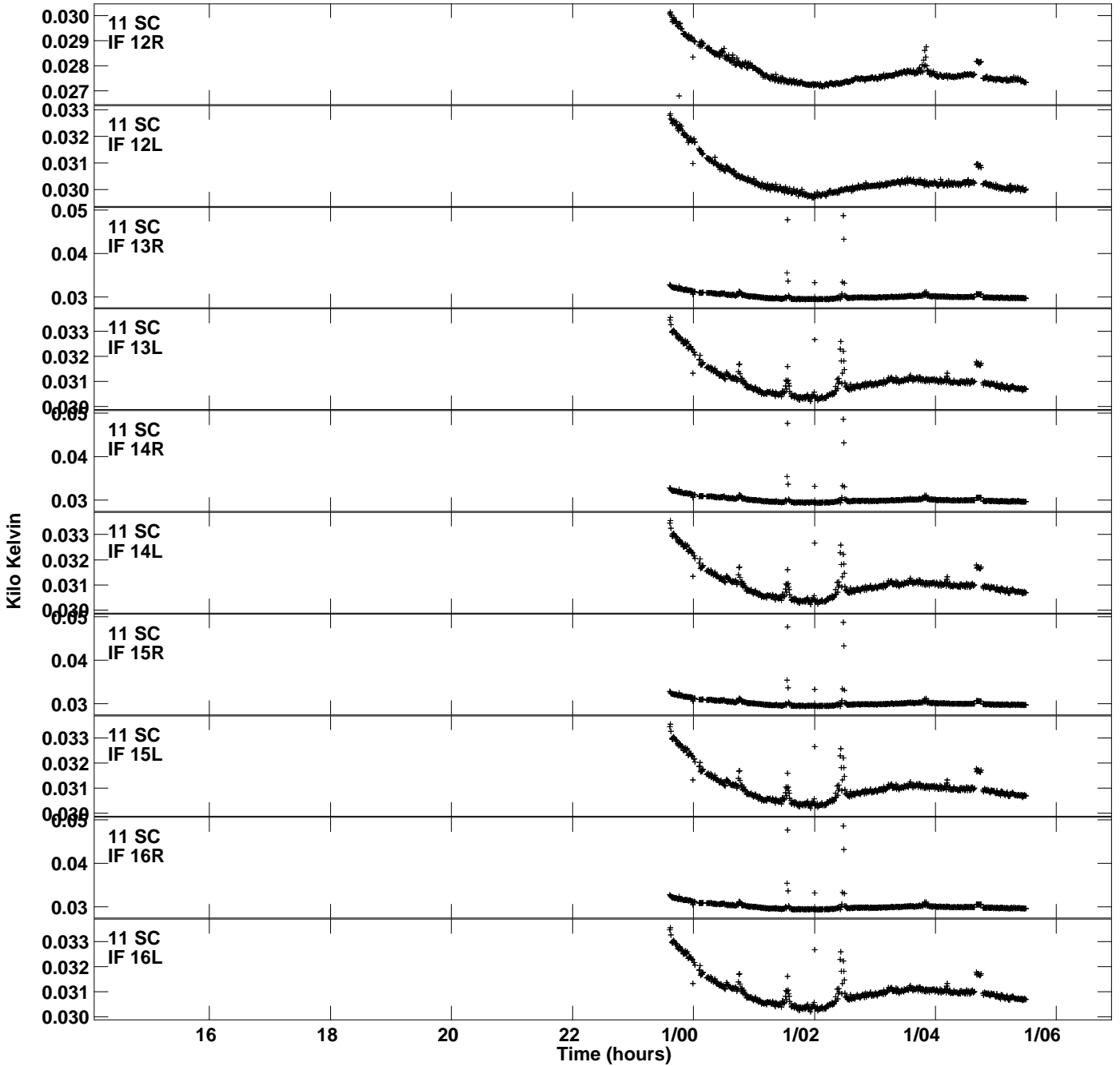
Plot file version 30 created 10-FEB-2017 14:37:15
Tsys vs UTC time for GS037A.UVDATA.1
TY 1 Rpol & Lpol IF 1 - 16



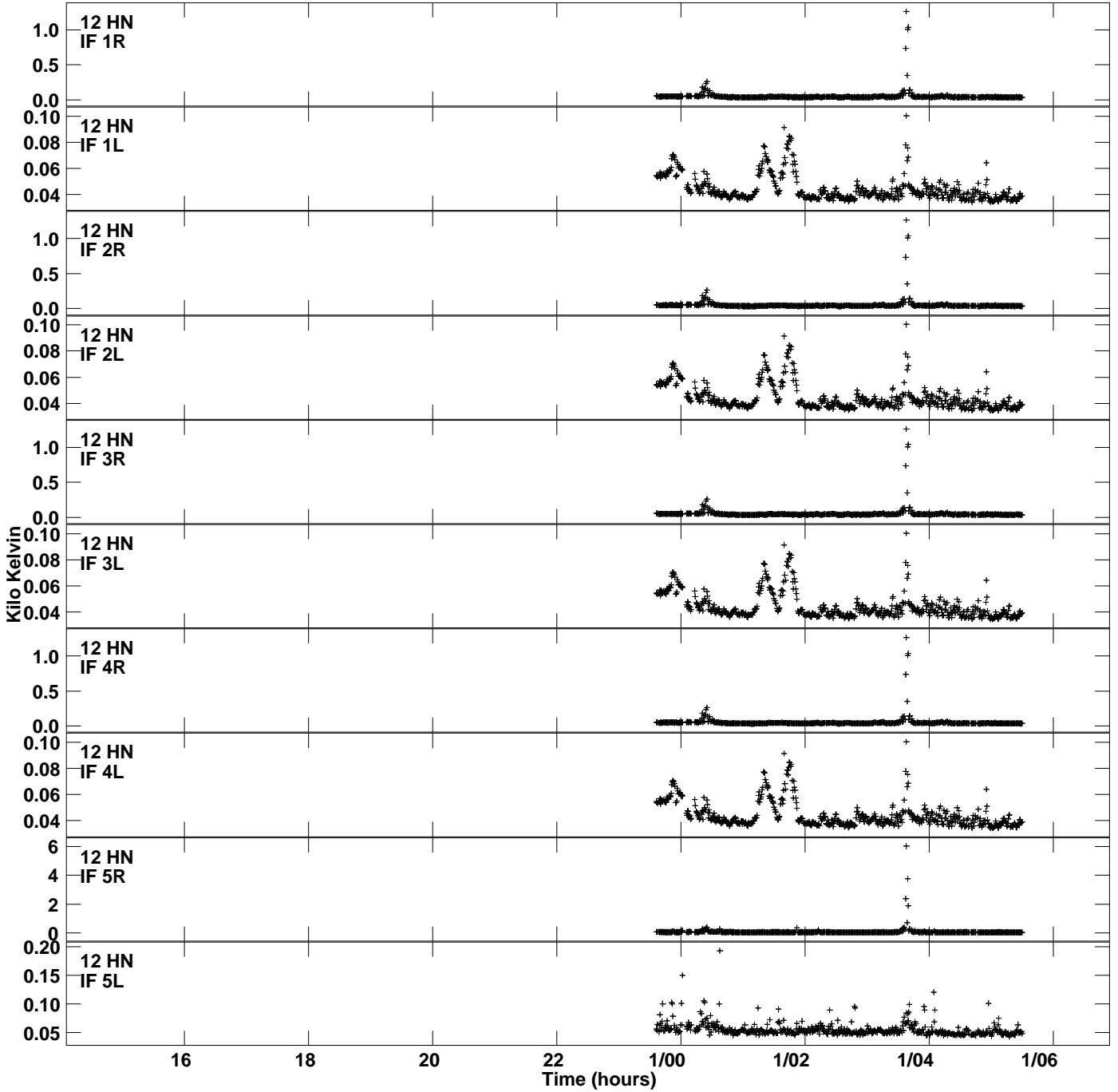
Plot file version 31 created 10-FEB-2017 14:37:15
Tsyst vs UTC time for GS037A.UVDATA.1
TY 1 Rpol & Lpol IF 1 - 16



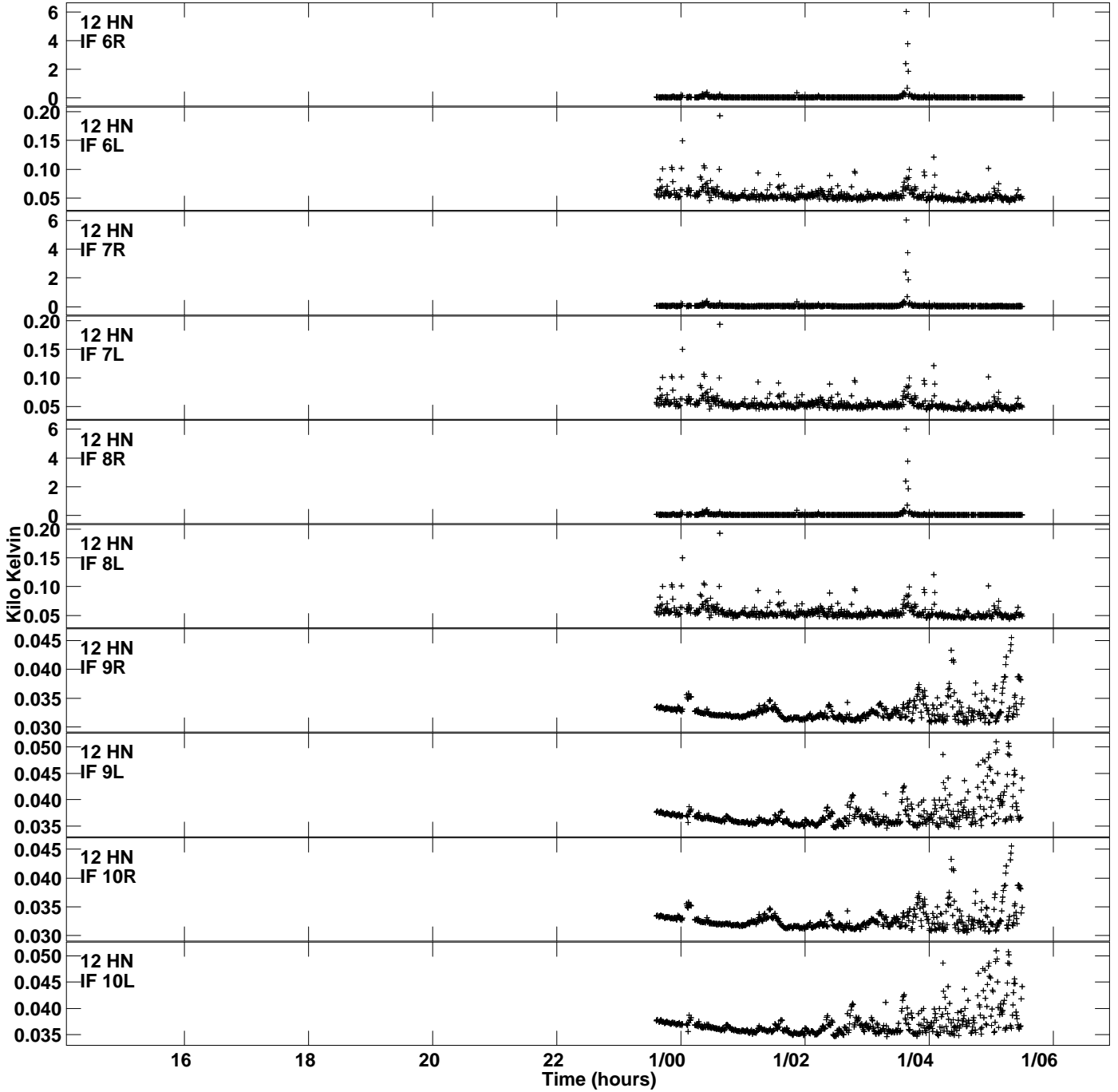
Plot file version 32 created 10-FEB-2017 14:37:15
Tsys vs UTC time for GS037A.UVDATA.1
TY 1 Rpol & Lpol IF 1 - 16



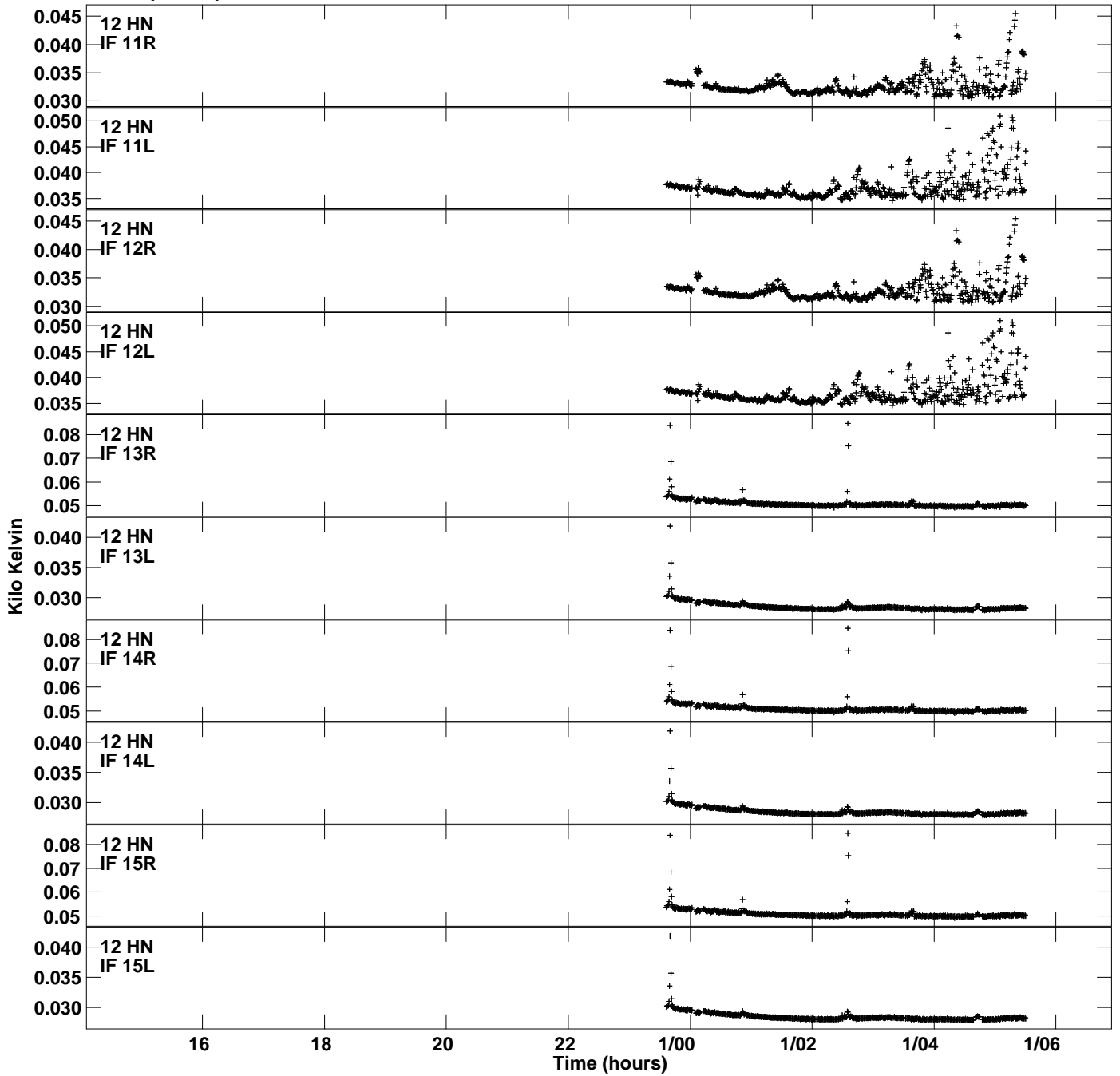
Plot file version 33 created 10-FEB-2017 14:37:15
Tsyst vs UTC time for GS037A.UVDATA.1
TY 1 Rpol & Lpol IF 1 - 16



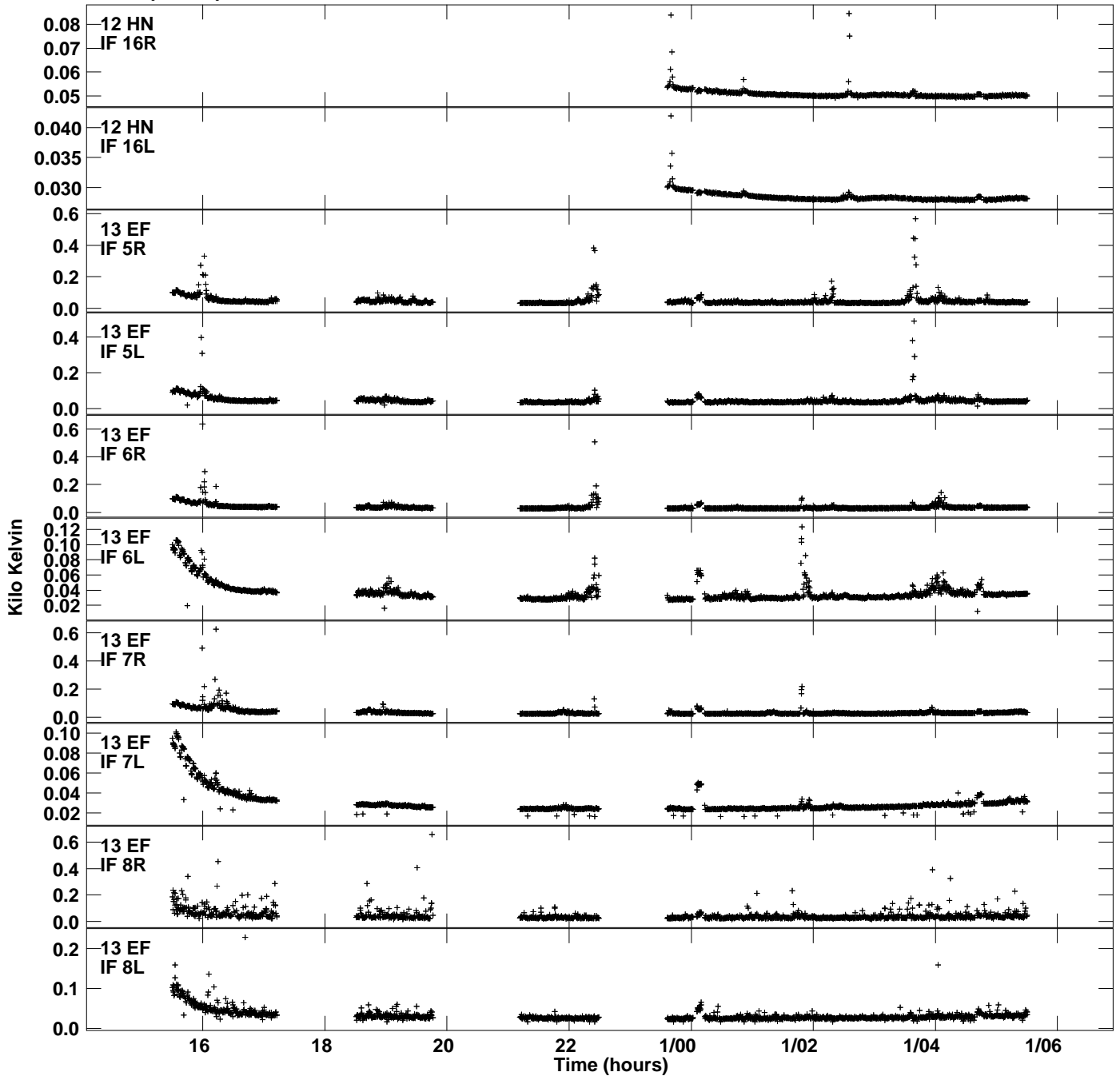
Plot file version 34 created 10-FEB-2017 14:37:15
Tsys vs UTC time for GS037A.UVDATA.1
TY 1 Rpol & Lpol IF 1 - 16



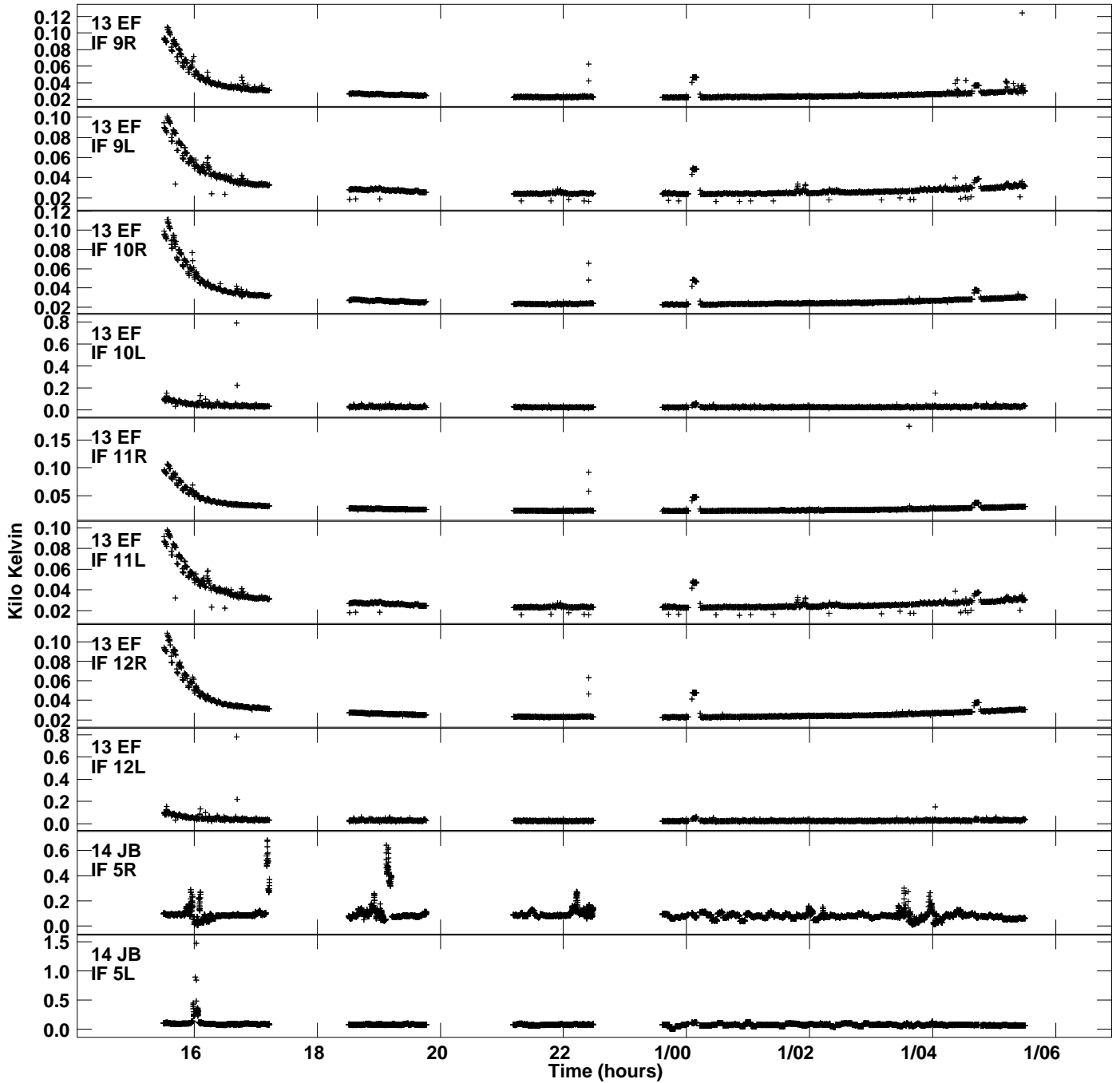
Plot file version 35 created 10-FEB-2017 14:37:15
Tsyst vs UTC time for GS037A.UVDATA.1
TY 1 Rpol & Lpol IF 1 - 16



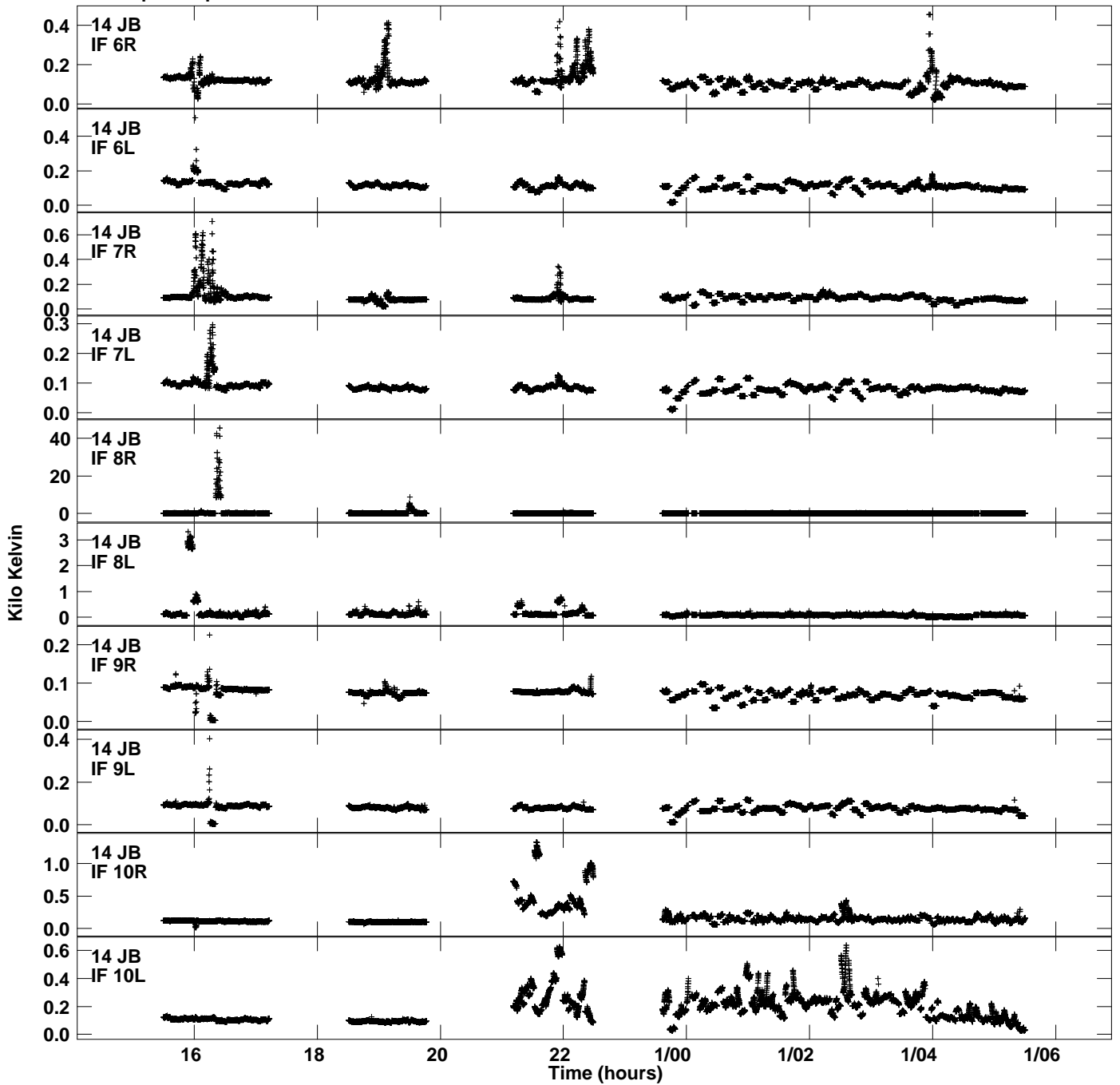
Plot file version 36 created 10-FEB-2017 14:37:15
Tsys vs UTC time for GS037A.UVDATA.1
TY 1 Rpol & Lpol IF 1 - 16



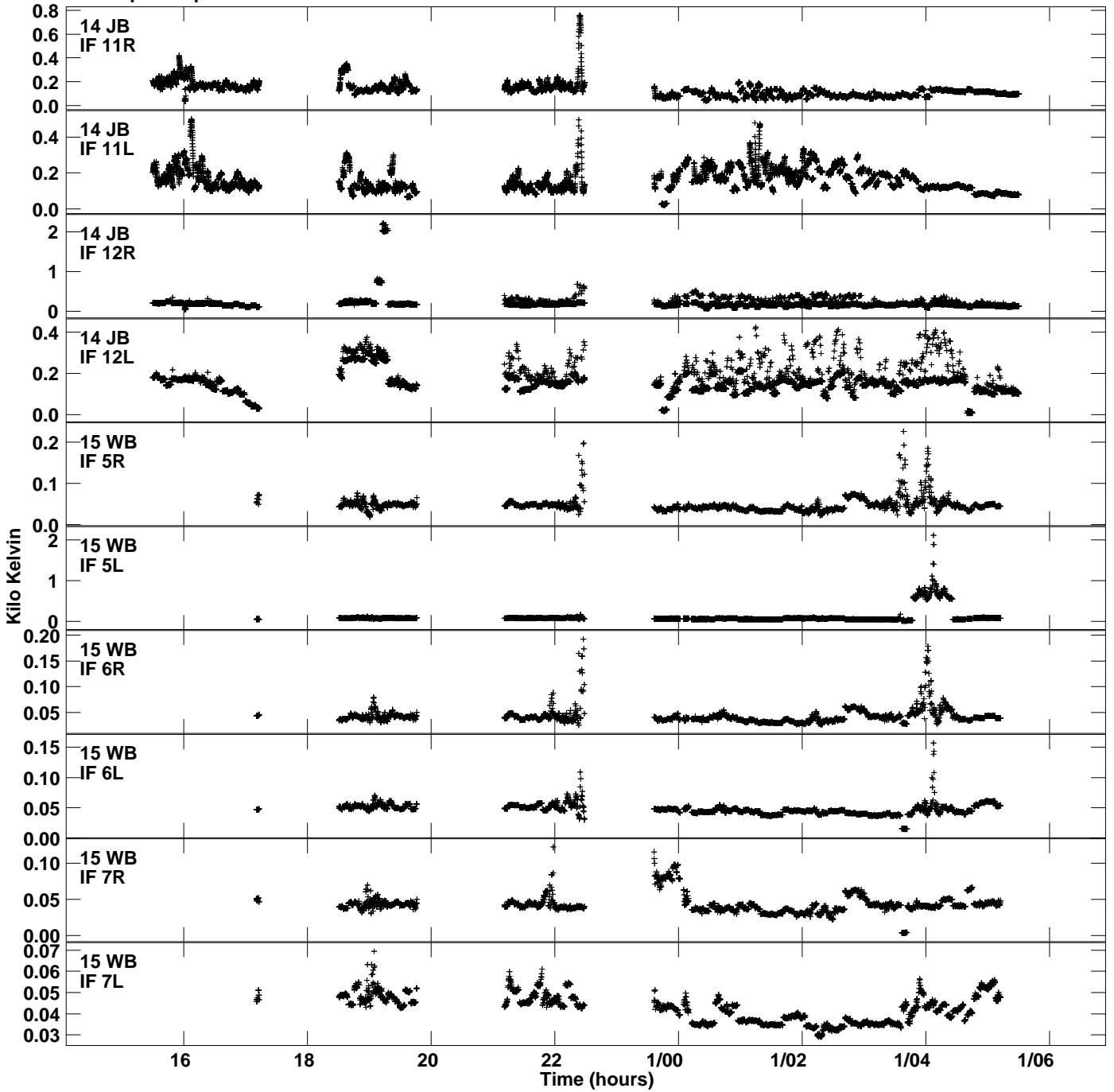
Plot file version 37 created 10-FEB-2017 14:37:15
Tsyst vs UTC time for GS037A.UVDATA.1
TY 1 Rpol & Lpol IF 1 - 16



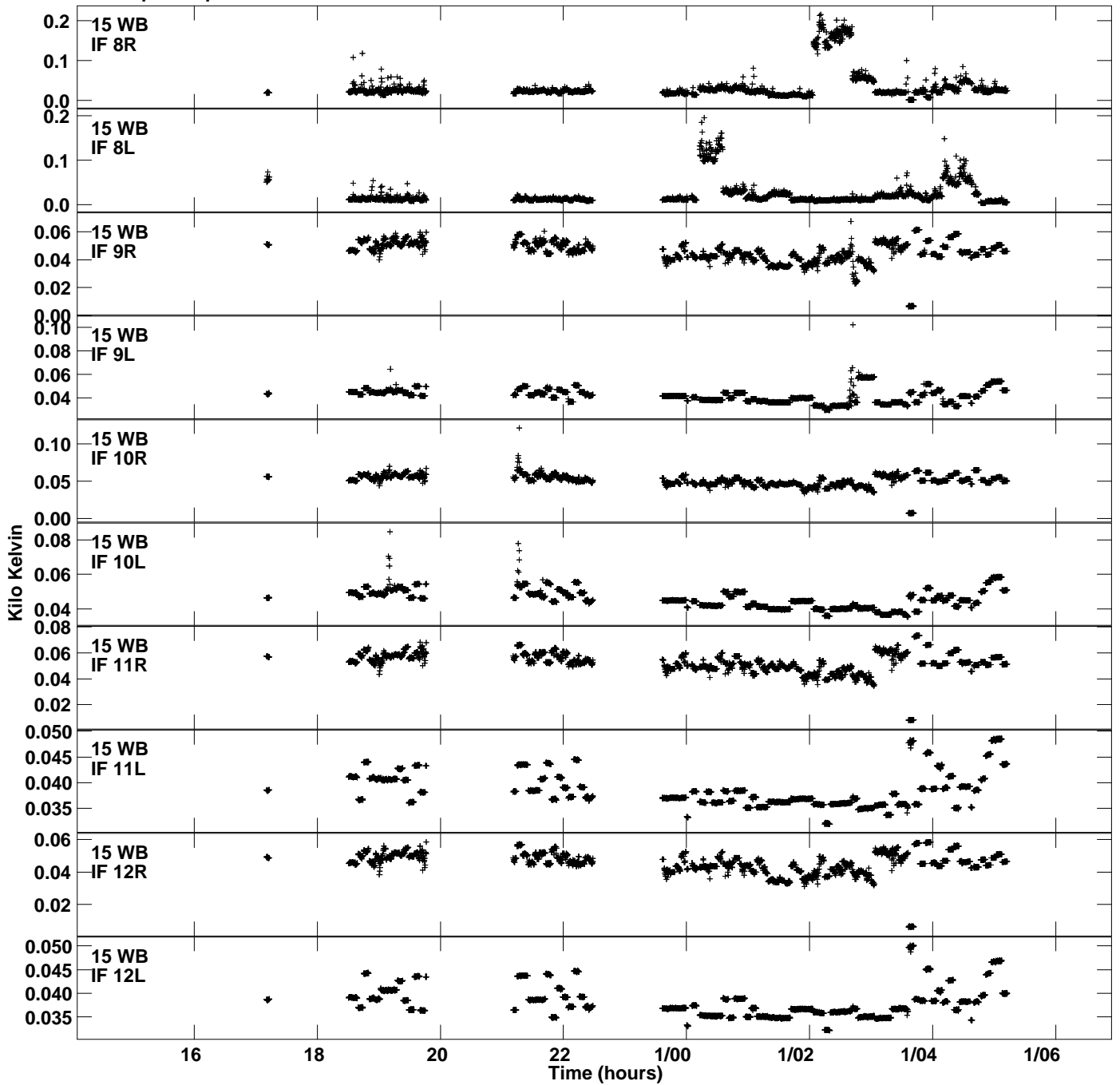
Plot file version 38 created 10-FEB-2017 14:37:15
Tsyst vs UTC time for GS037A.UVDATA.1
TY 1 Rpol & Lpol IF 1 - 16



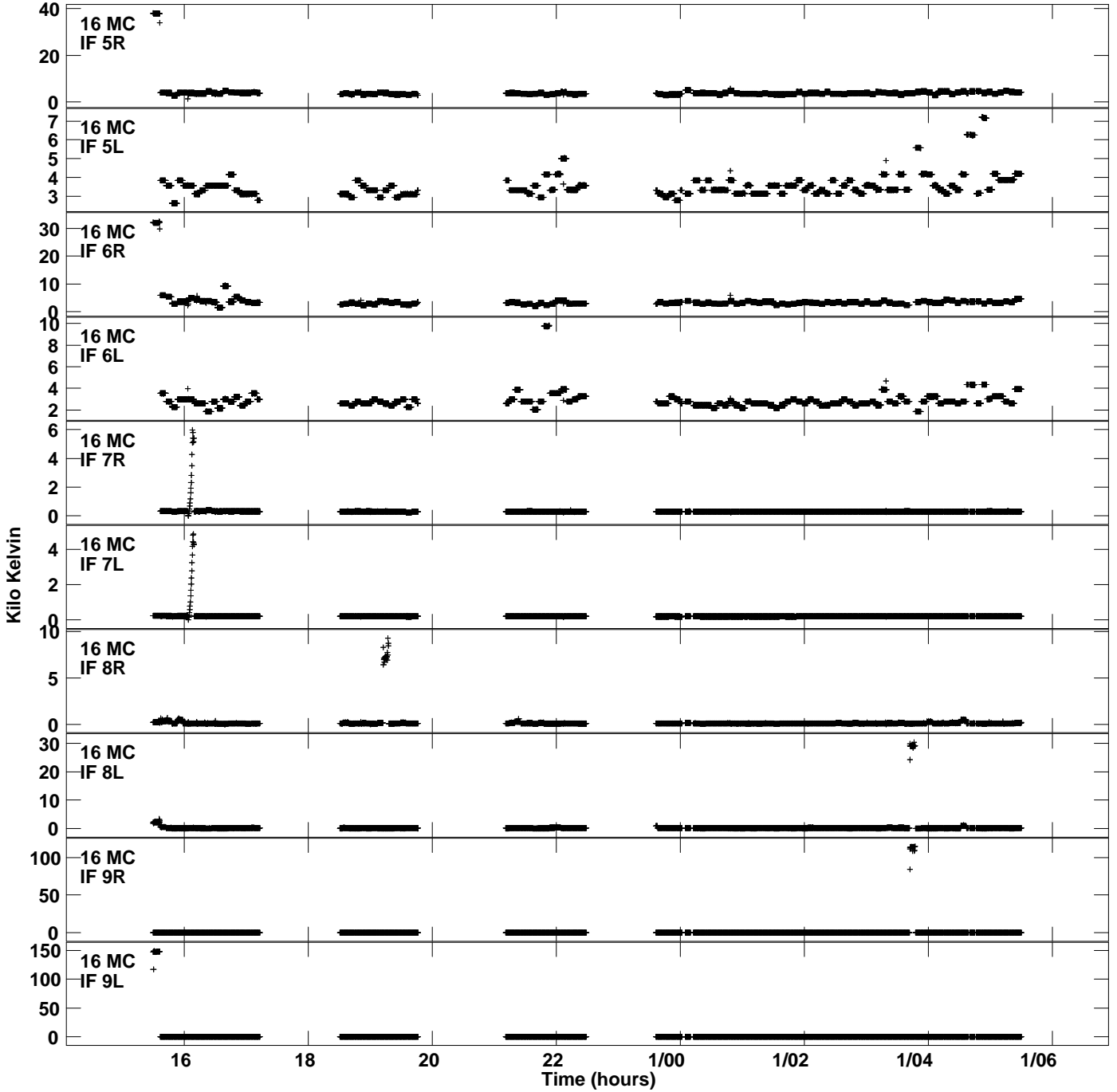
Plot file version 39 created 10-FEB-2017 14:37:15
Tsys vs UTC time for GS037A.UVDATA.1
TY 1 Rpol & Lpol IF 1 - 16



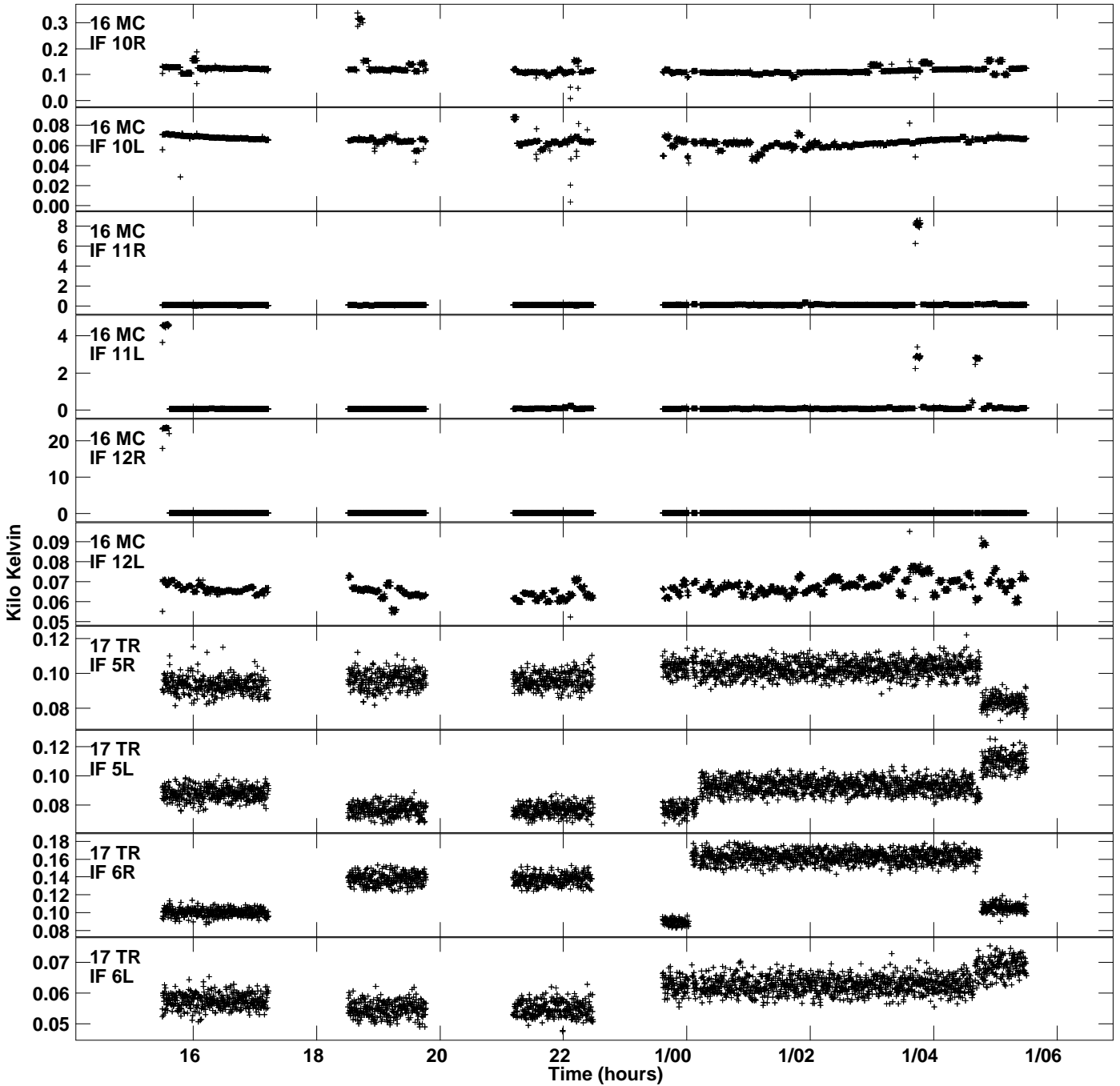
Plot file version 40 created 10-FEB-2017 14:37:15
Tsyst vs UTC time for GS037A.UVDATA.1
TY 1 Rpol & Lpol IF 1 - 16



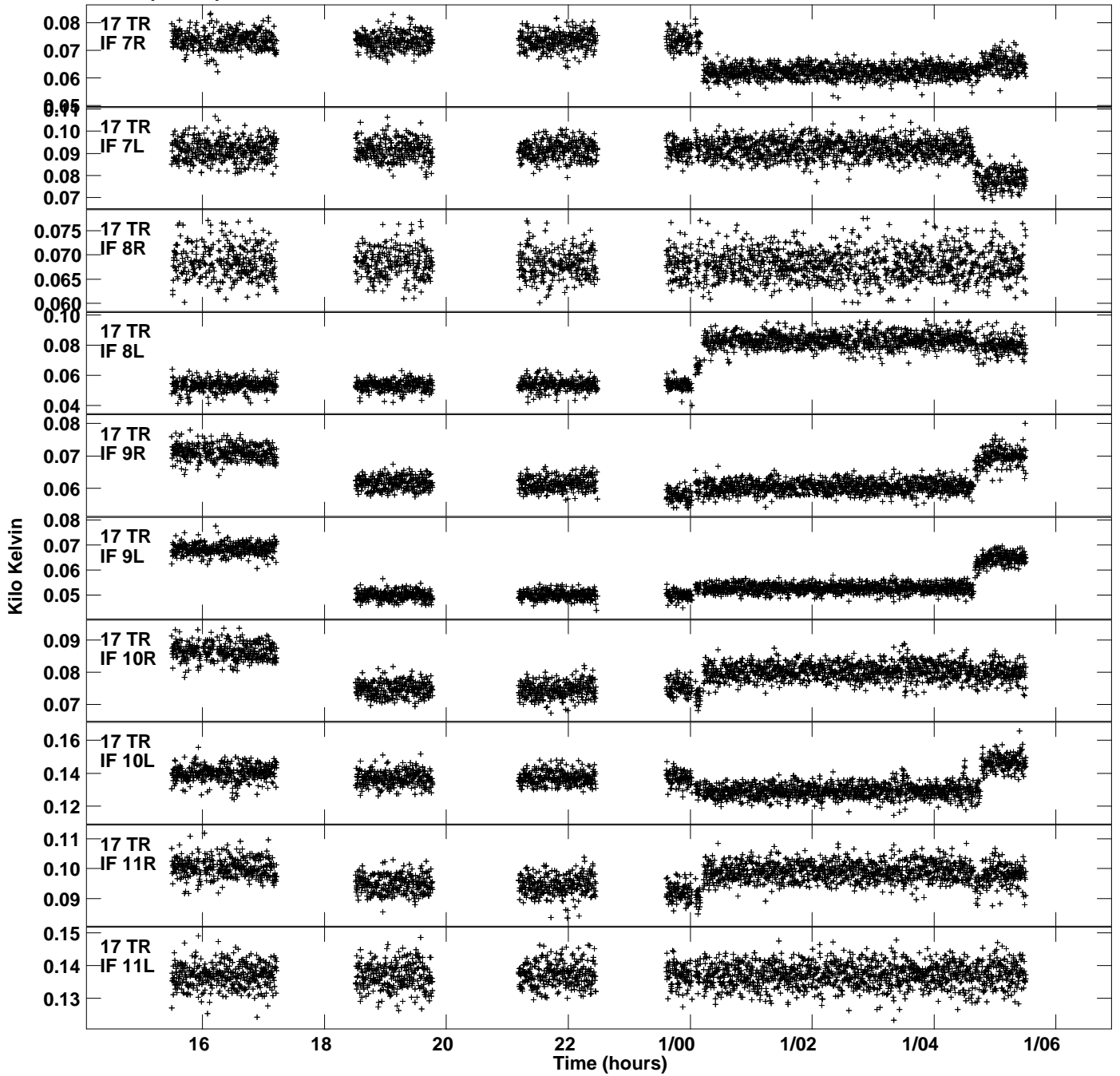
Plot file version 41 created 10-FEB-2017 14:37:15
Tsys vs UTC time for GS037A.UVDATA.1
TY 1 Rpol & Lpol IF 1 - 16



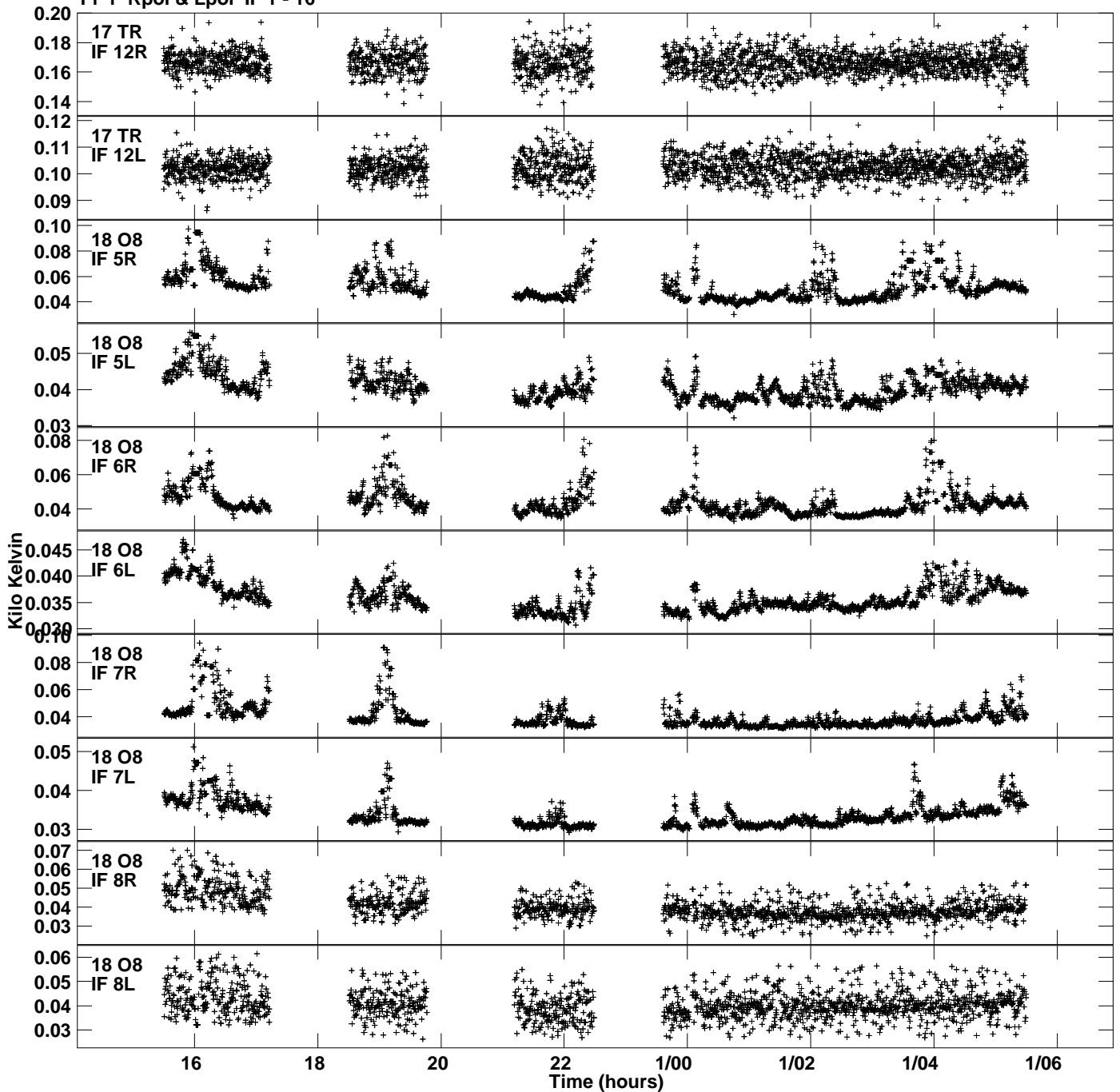
Plot file version 42 created 10-FEB-2017 14:37:15
Tsyst vs UTC time for GS037A.UVDATA.1
TY 1 Rpol & Lpol IF 1 - 16



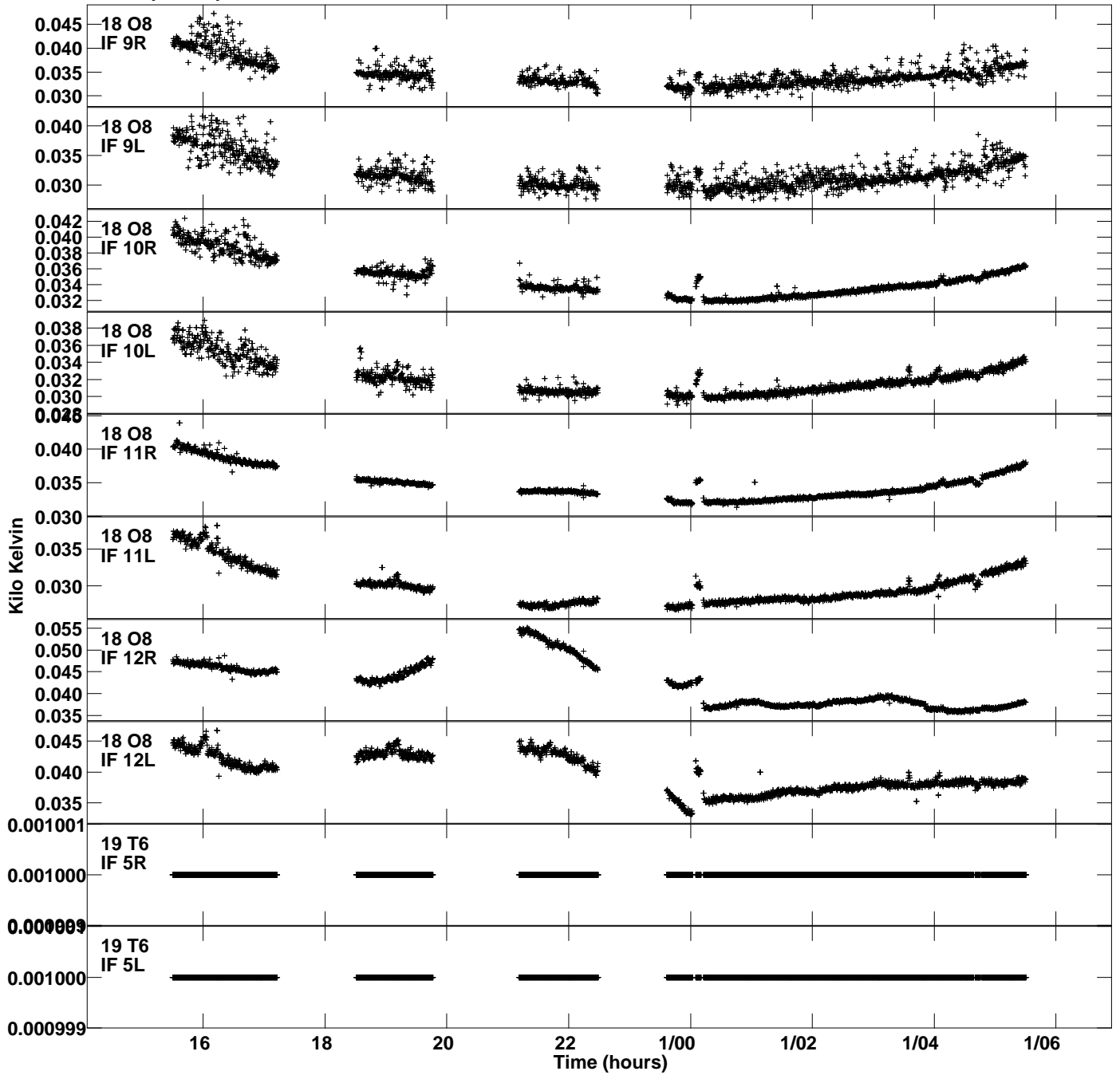
Plot file version 43 created 10-FEB-2017 14:37:15
Tsyst vs UTC time for GS037A.UVDATA.1
TY 1 Rpol & Lpol IF 1 - 16




Plot file version 44 created 10-FEB-2017 14:37:15
Tsyst vs UTC time for GS037A.UVDATA.1
TY 1 Rpol & Lpol IF 1 - 16



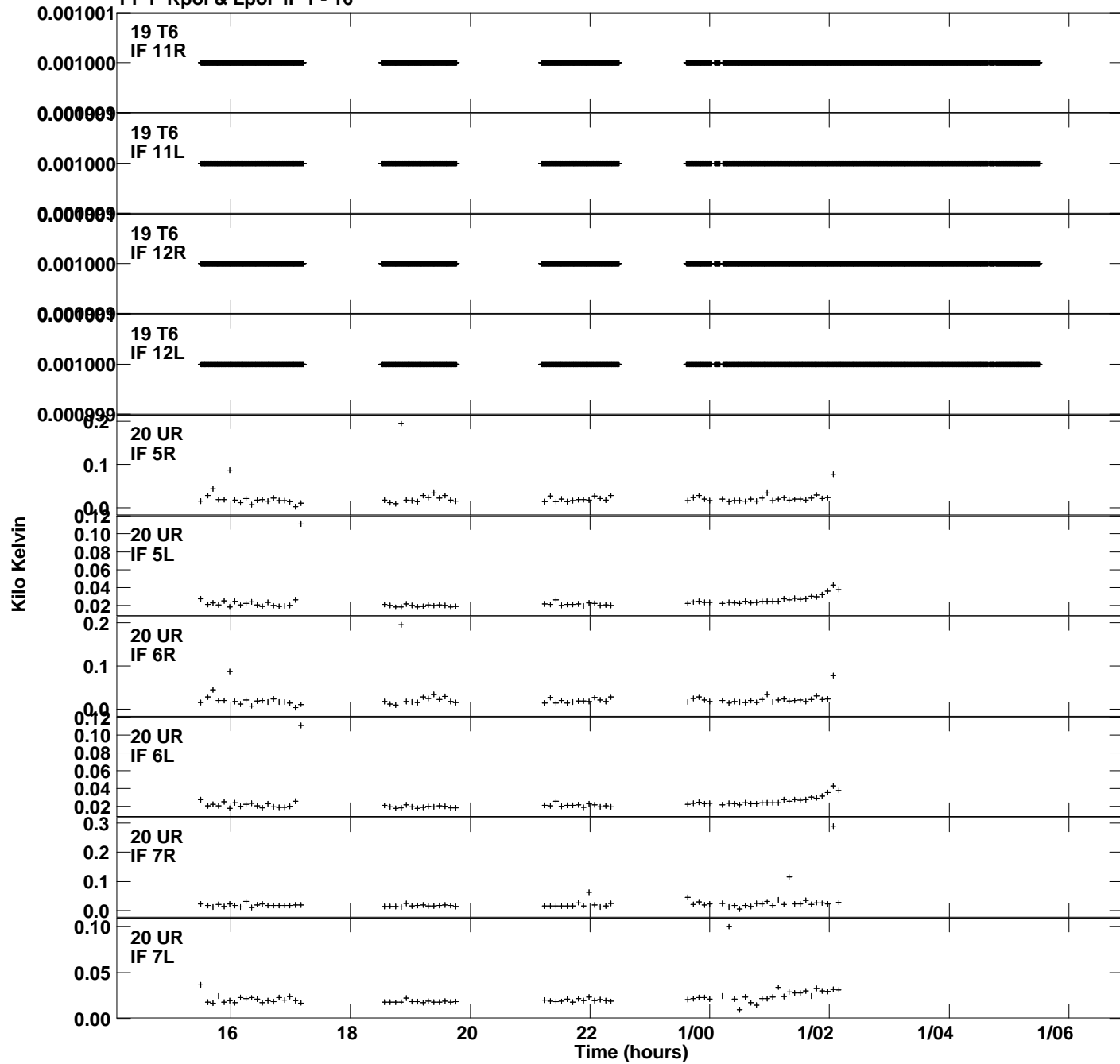
Plot file version 45 created 10-FEB-2017 14:37:15
 Tsys vs UTC time for GS037A.UVDATA.1
 TY 1 Rpol & Lpol IF 1 - 16



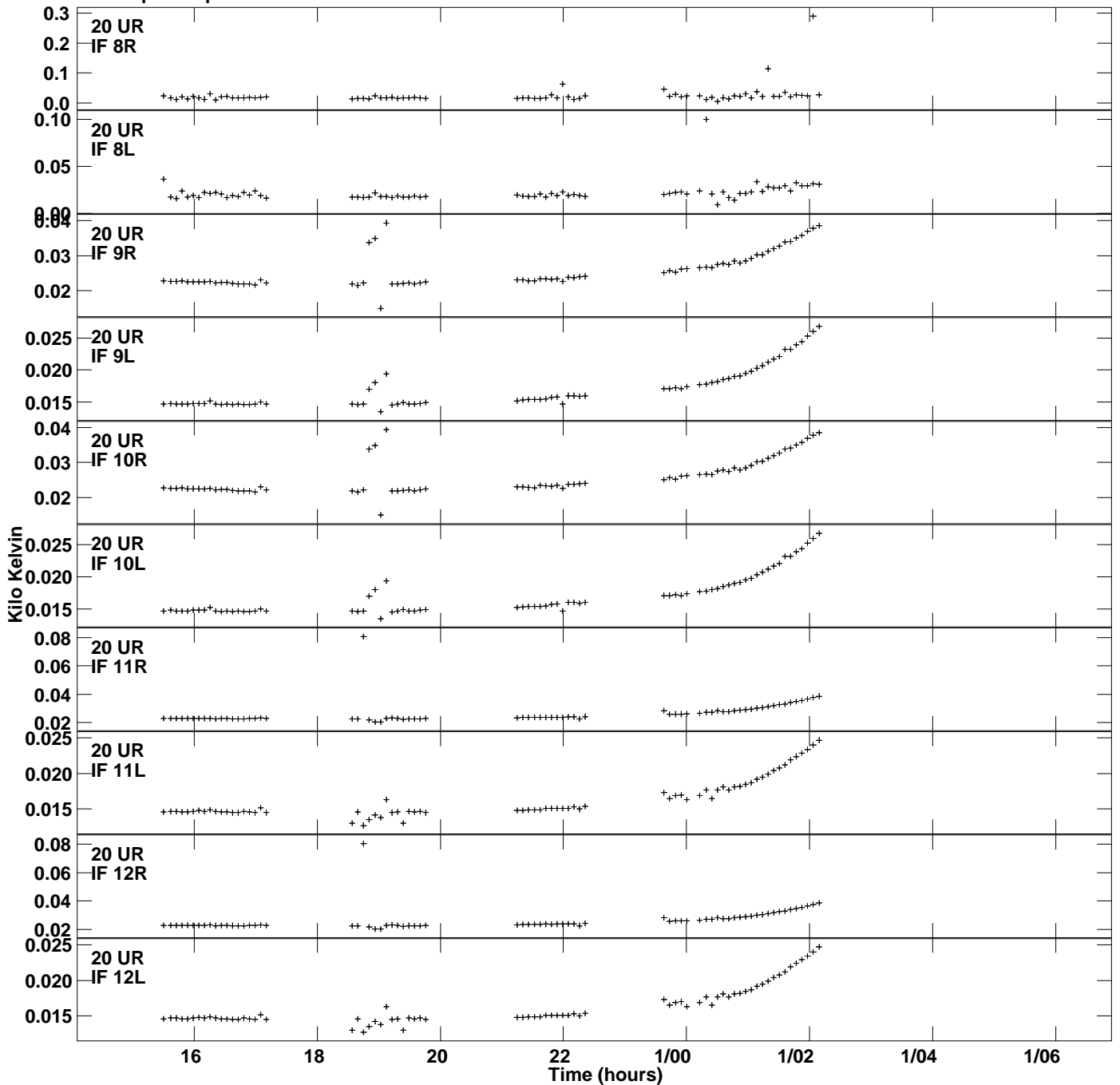
Plot file version 46 created 10-FEB-2017 14:37:15
Tsys vs UTC time for GS037A.UVDATA.1
TY 1 Rpol & Lpol IF 1 - 16



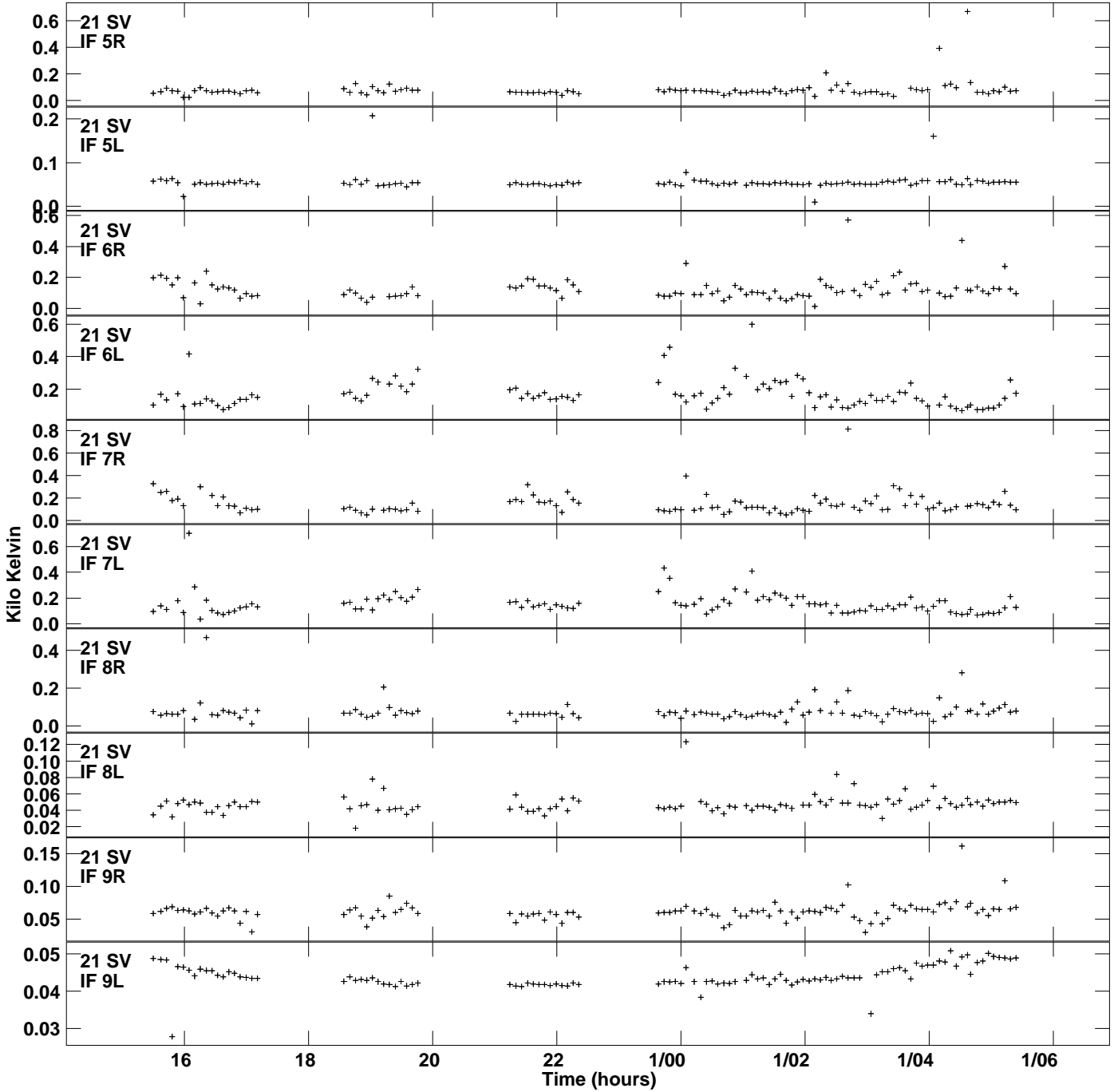
Plot file version 47 created 10-FEB-2017 14:37:15
Tsys vs UTC time for GS037A.UVDATA.1
TY 1 Rpol & Lpol IF 1 - 16



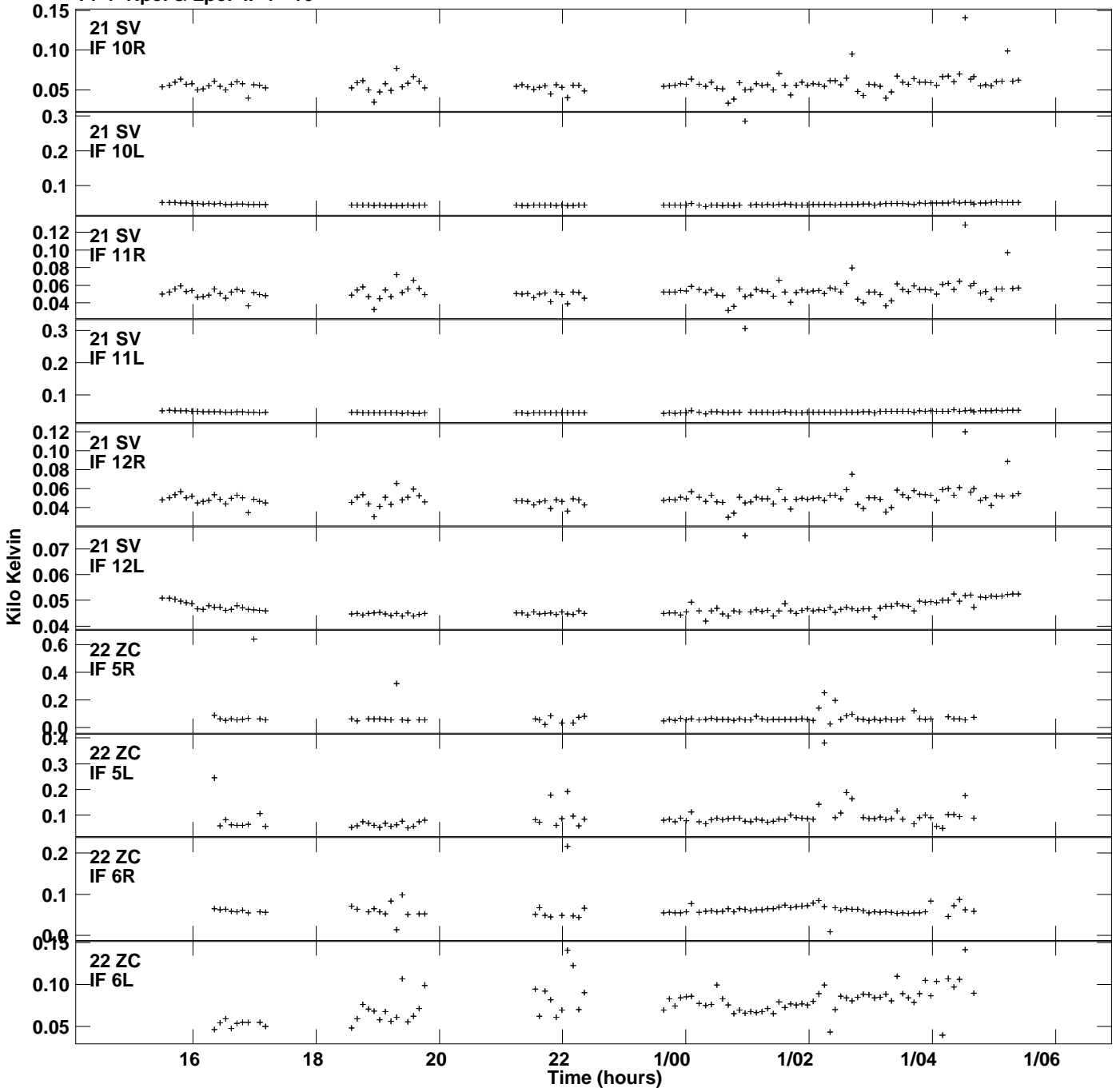
Plot file version 48 created 10-FEB-2017 14:37:15
Tsyst vs UTC time for GS037A.UVDATA.1
TY 1 Rpol & Lpol IF 1 - 16



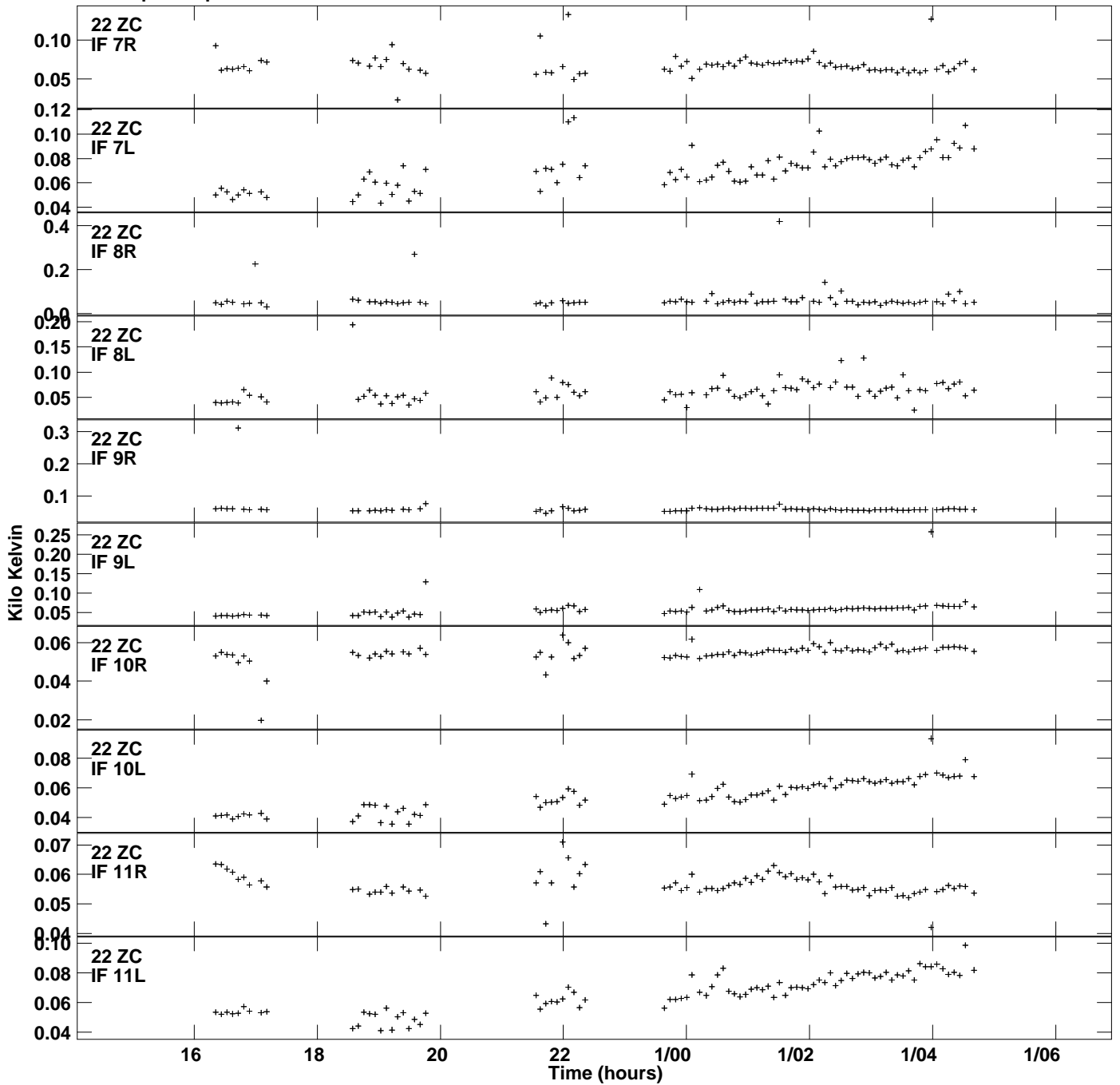
Plot file version 49 created 10-FEB-2017 14:37:15
 Tsys vs UTC time for GS037A.UVDATA.1
 TY 1 Rpol & Lpol IF 1 - 16



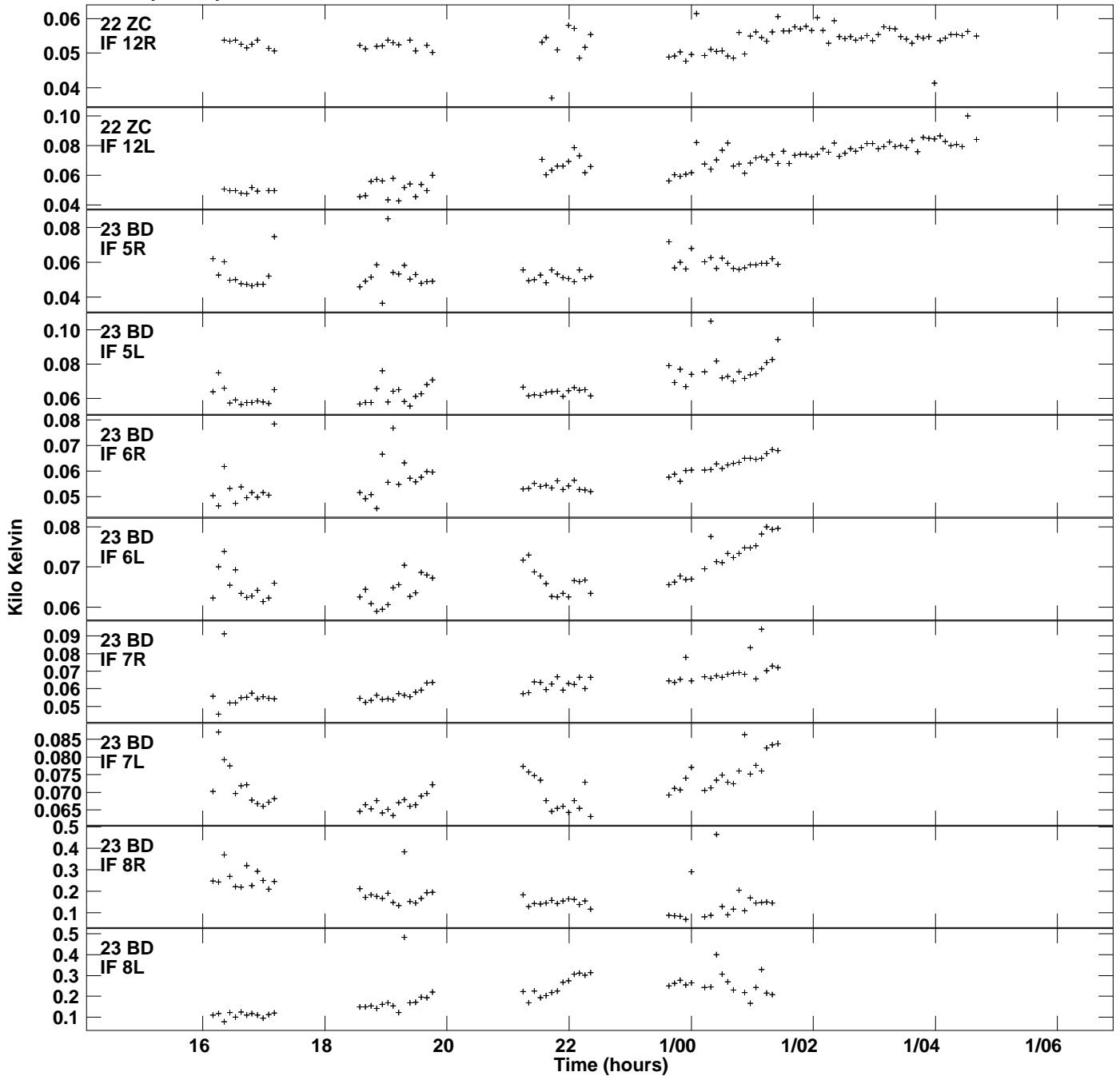
Plot file version 50 created 10-FEB-2017 14:37:15
 Tsys vs UTC time for GS037A.UVDATA.1
 TY 1 Rpol & Lpol IF 1 - 16



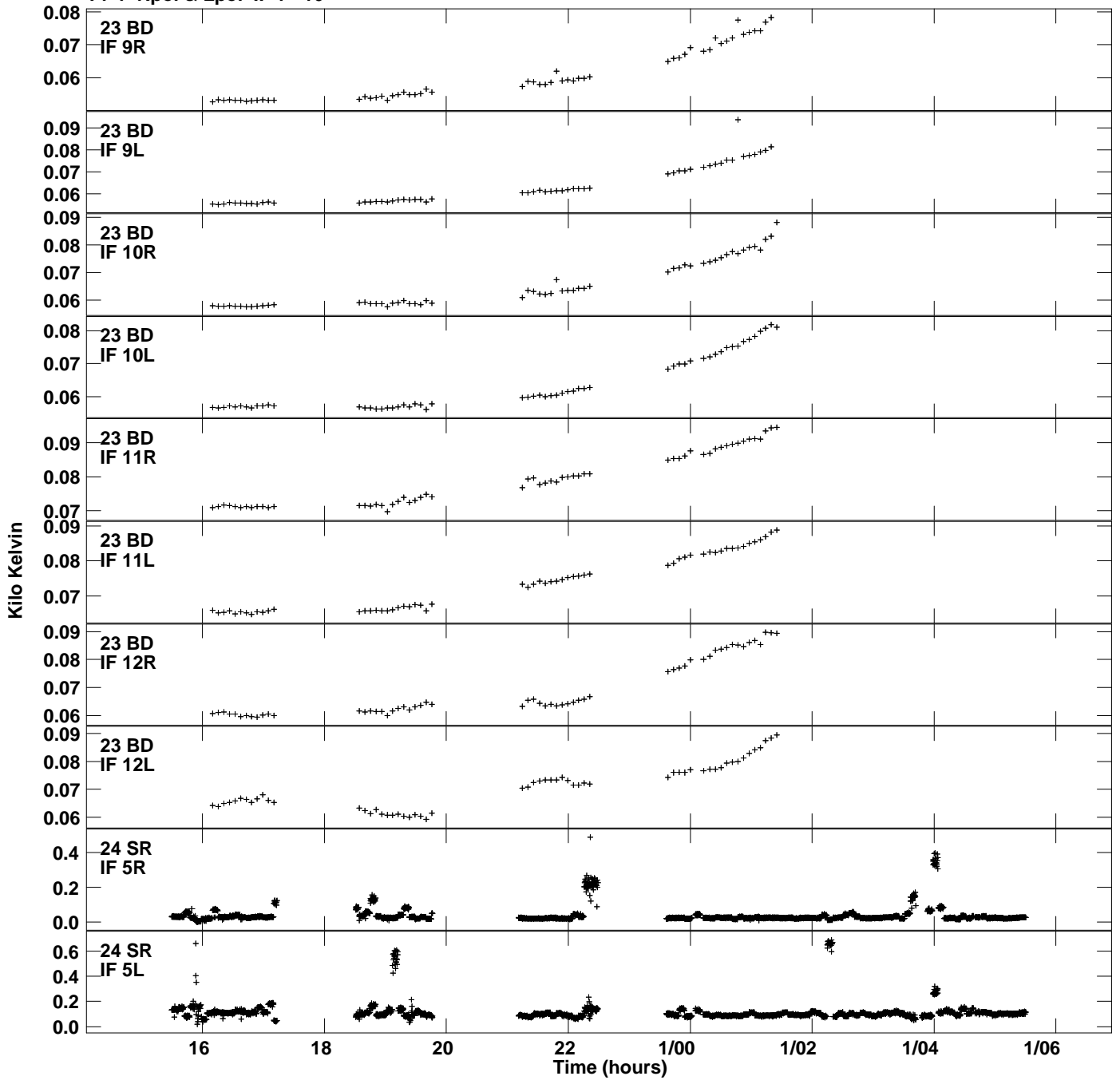
Plot file version 51 created 10-FEB-2017 14:37:15
 Tsys vs UTC time for GS037A.UVDATA.1
 TY 1 Rpol & Lpol IF 1 - 16



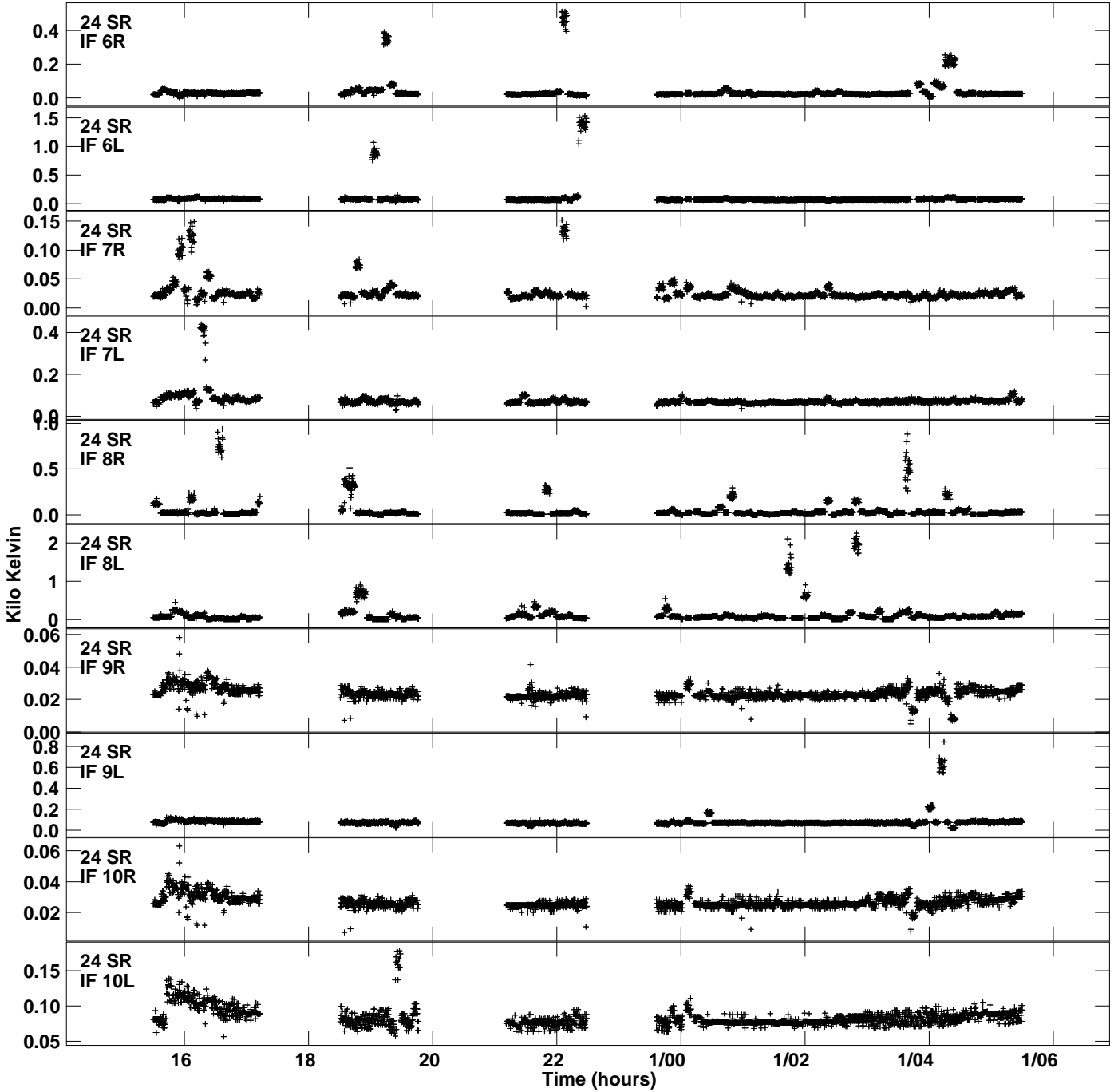
Plot file version 52 created 10-FEB-2017 14:37:15
 Tsys vs UTC time for GS037A.UVDATA.1
 TY 1 Rpol & Lpol IF 1 - 16



Plot file version 53 created 10-FEB-2017 14:37:15
Tsyst vs UTC time for GS037A.UVDATA.1
TY 1 Rpol & Lpol IF 1 - 16



Plot file version 54 created 10-FEB-2017 14:37:15
Tsyst vs UTC time for GS037A.UVDATA.1
TY 1 Rpol & Lpol IF 1 - 16



Plot file version 55 created 10-FEB-2017 14:37:15
Tsyst vs UTC time for GS037A.UVDATA.1
TY 1 Rpol & Lpol IF 1 - 16

