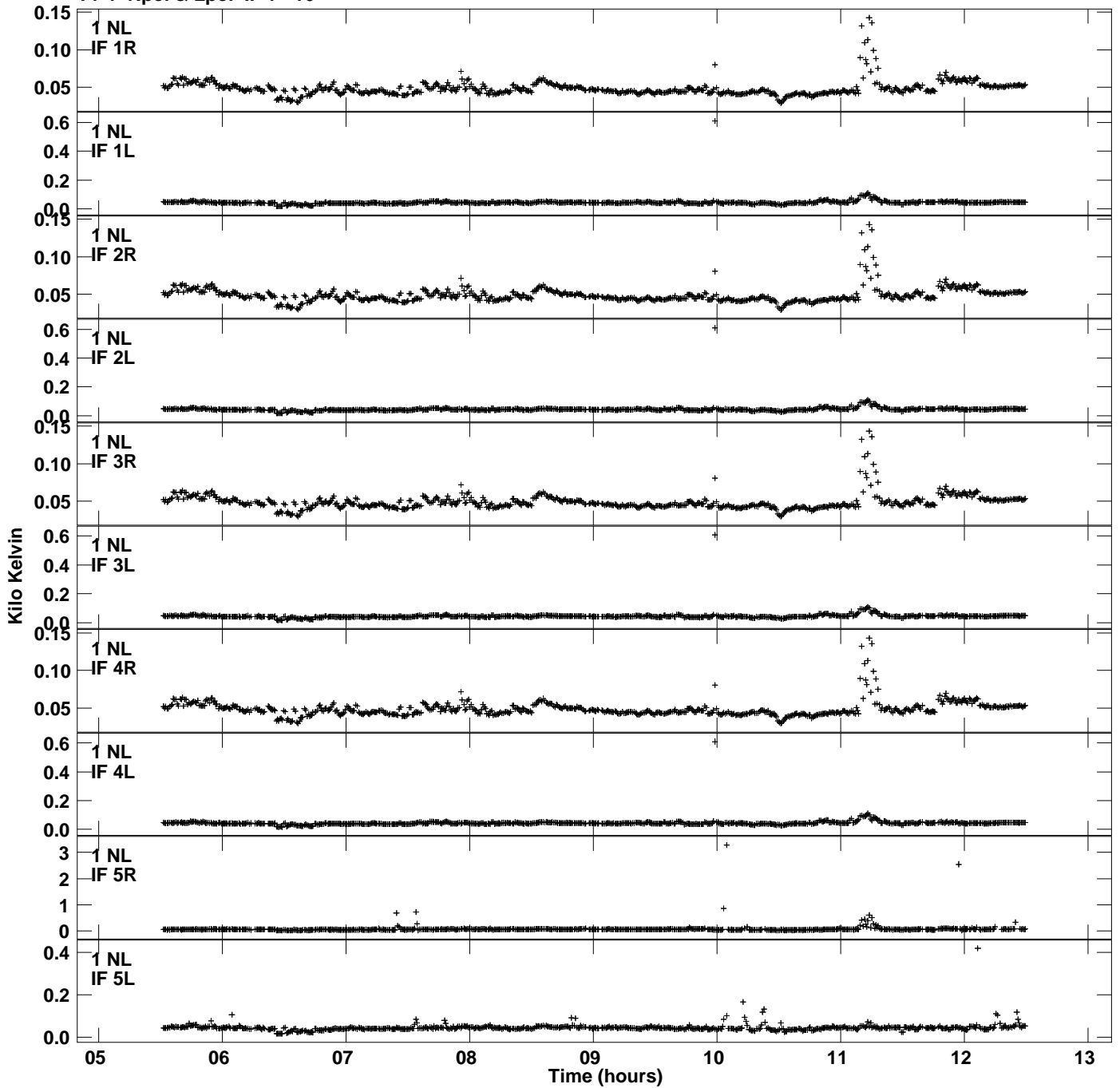
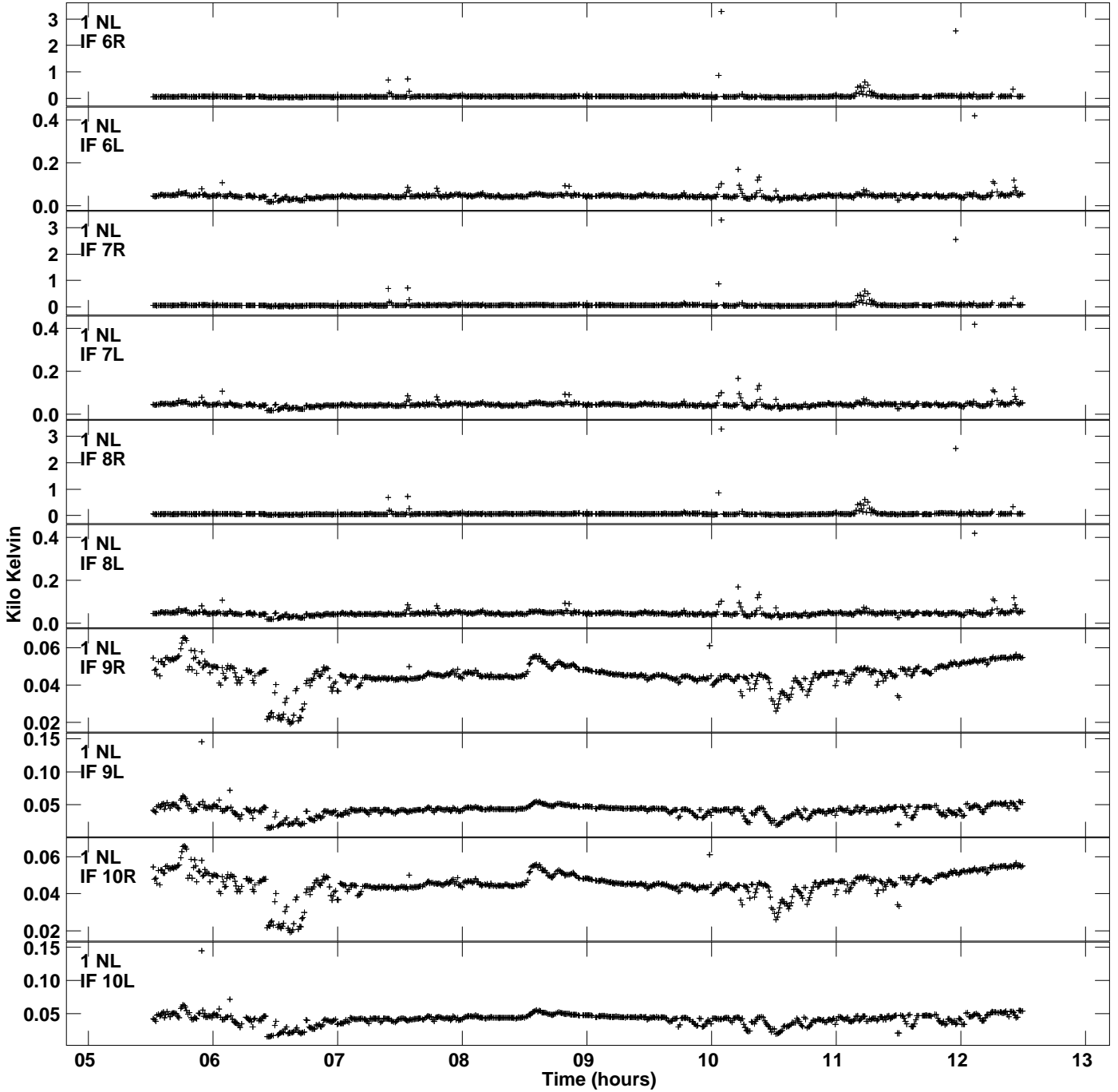


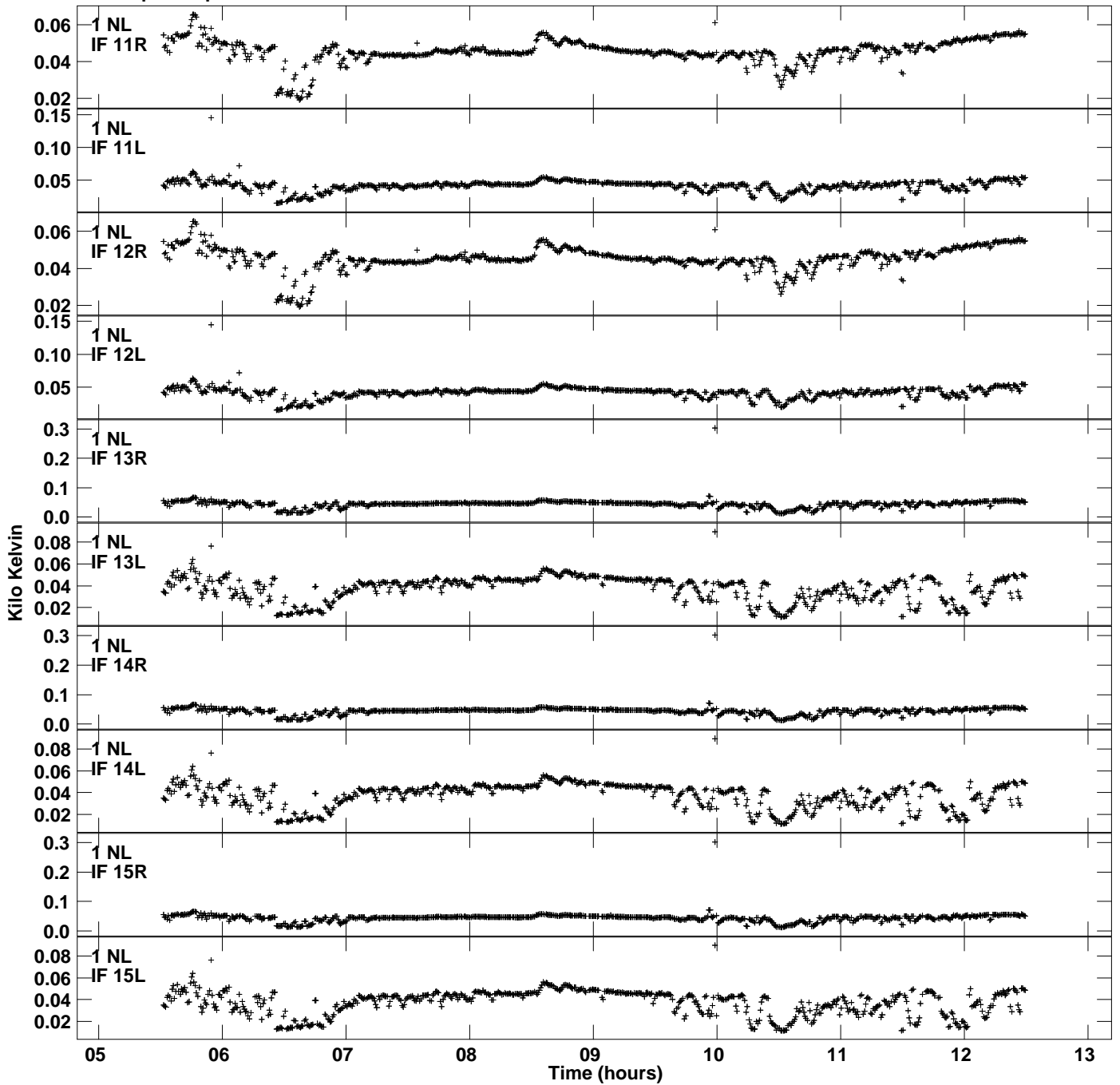
Plot file version 1 created 10-FEB-2017 15:57:43  
Tsyst vs UTC time for GS037B.UVDATA.1  
TY 1 Rpol & Lpol IF 1 - 16



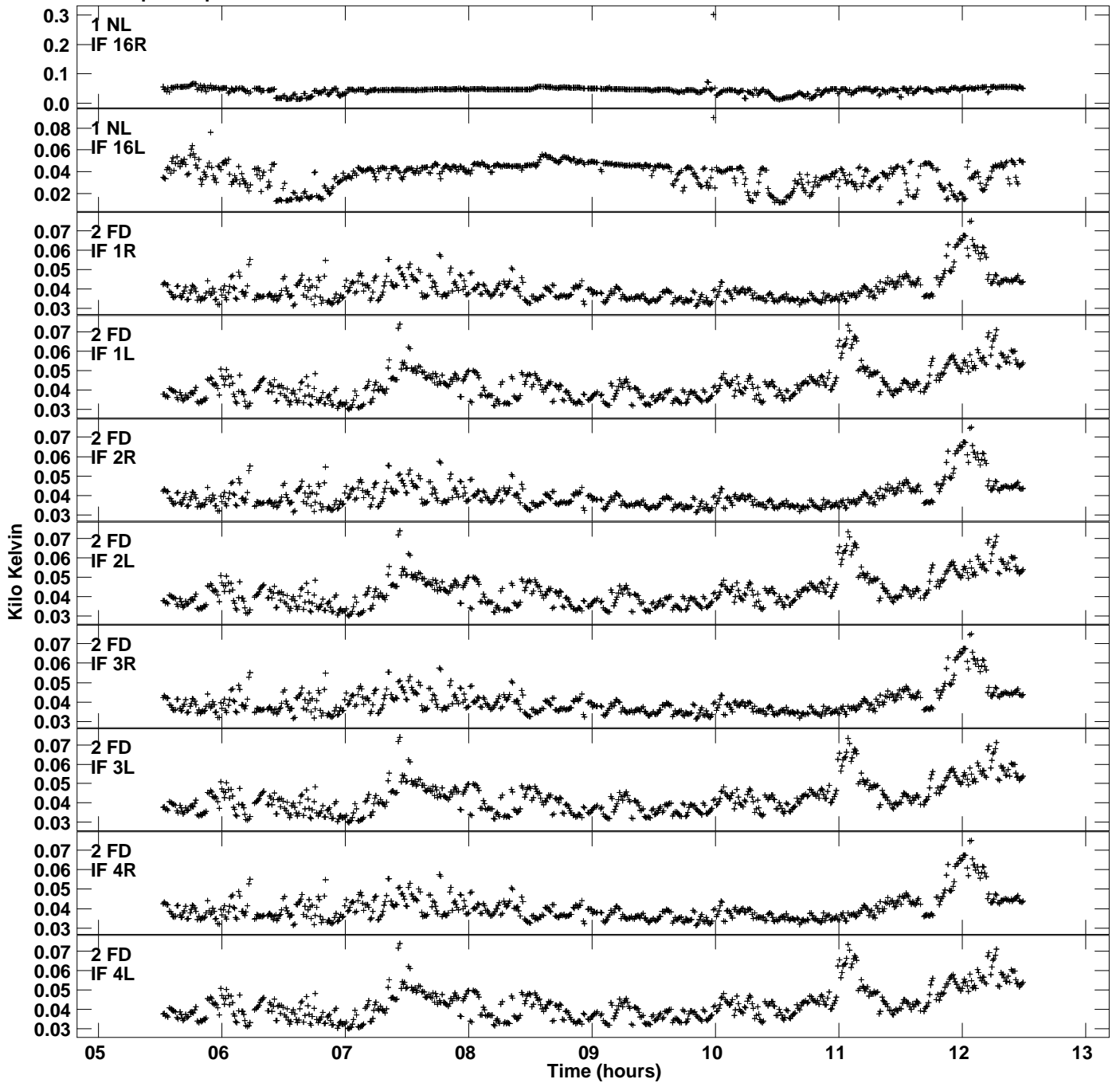
Plot file version 2 created 10-FEB-2017 15:57:43  
Tsys vs UTC time for GS037B.UVDATA.1  
TY 1 Rpol & Lpol IF 1 - 16



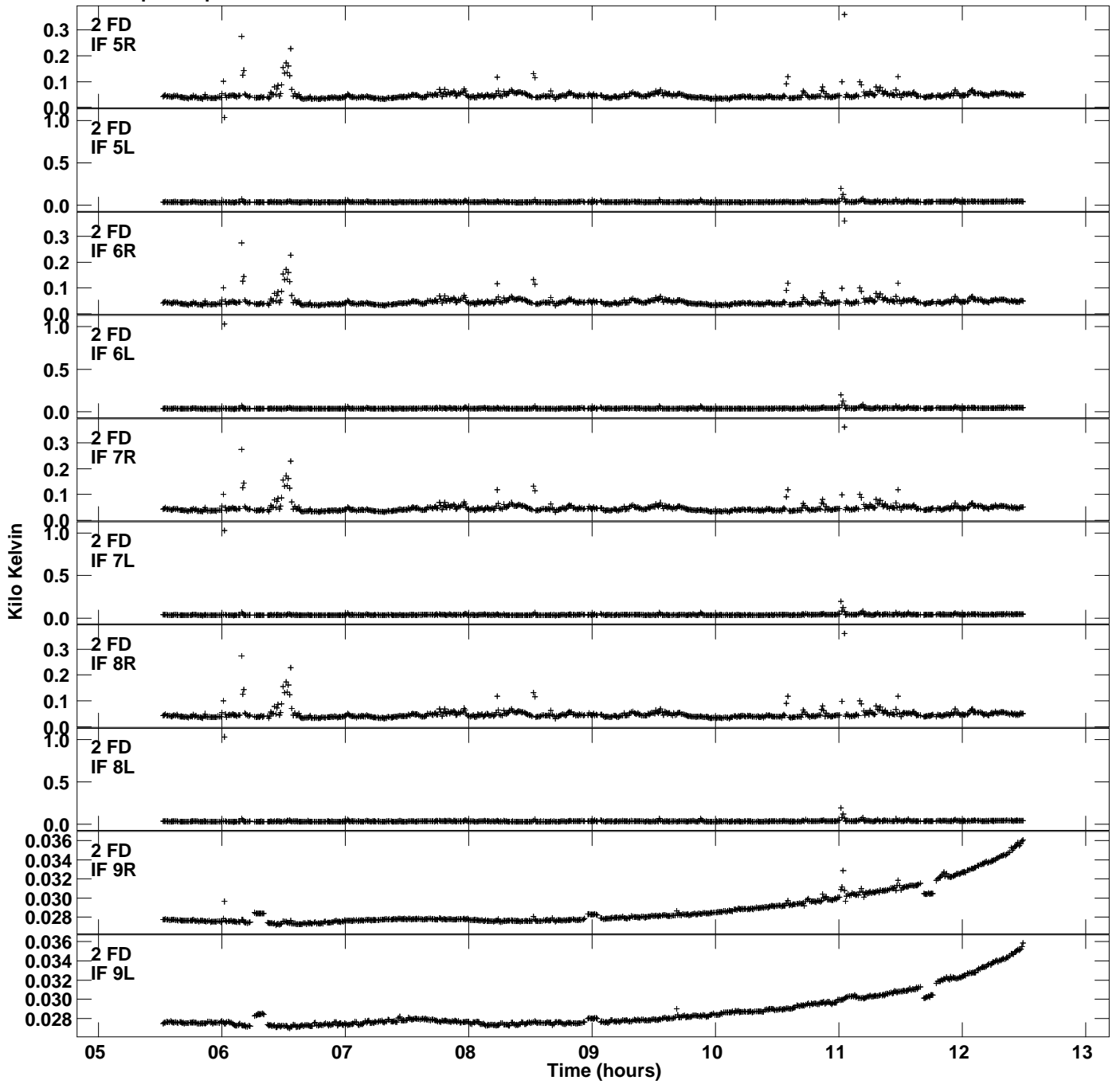
Plot file version 3 created 10-FEB-2017 15:57:43  
Tsyst vs UTC time for GS037B.UVDATA.1  
TY 1 Rpol & Lpol IF 1 - 16



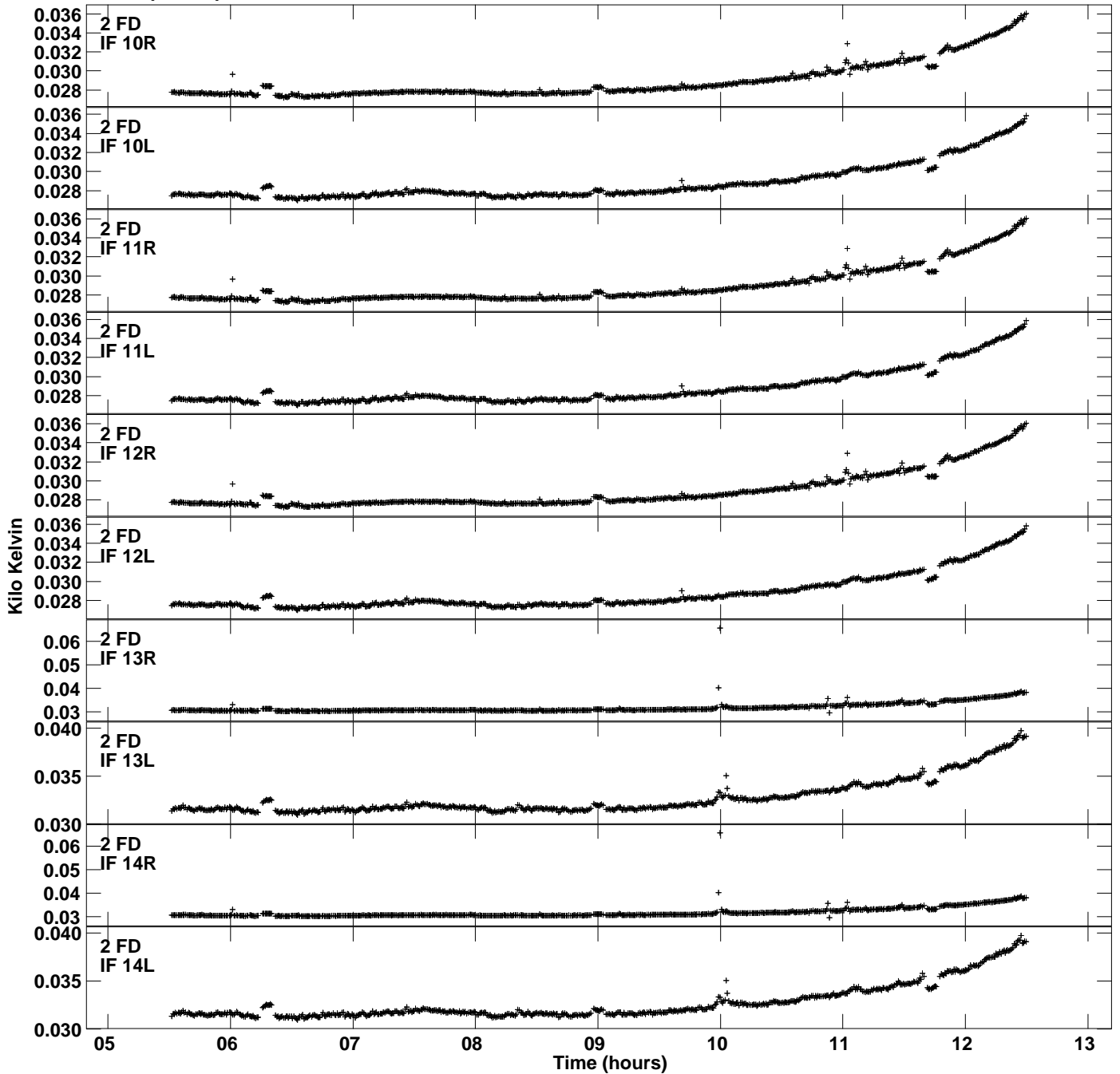
Plot file version 4 created 10-FEB-2017 15:57:43  
Tsyst vs UTC time for GS037B.UVDATA.1  
TY 1 Rpol & Lpol IF 1 - 16



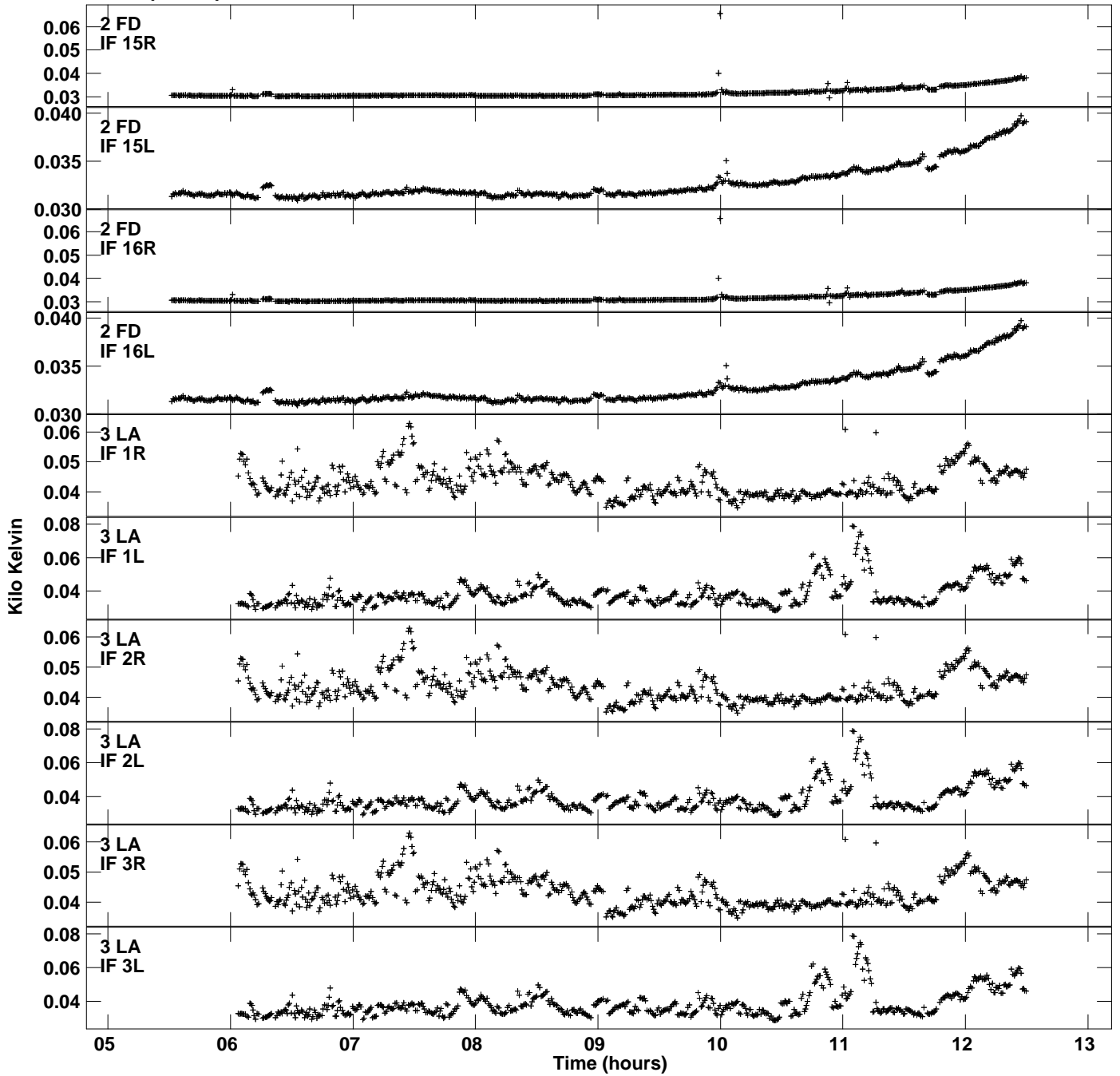
Plot file version 5 created 10-FEB-2017 15:57:43  
Tsyst vs UTC time for GS037B.UVDATA.1  
TY 1 Rpol & Lpol IF 1 - 16



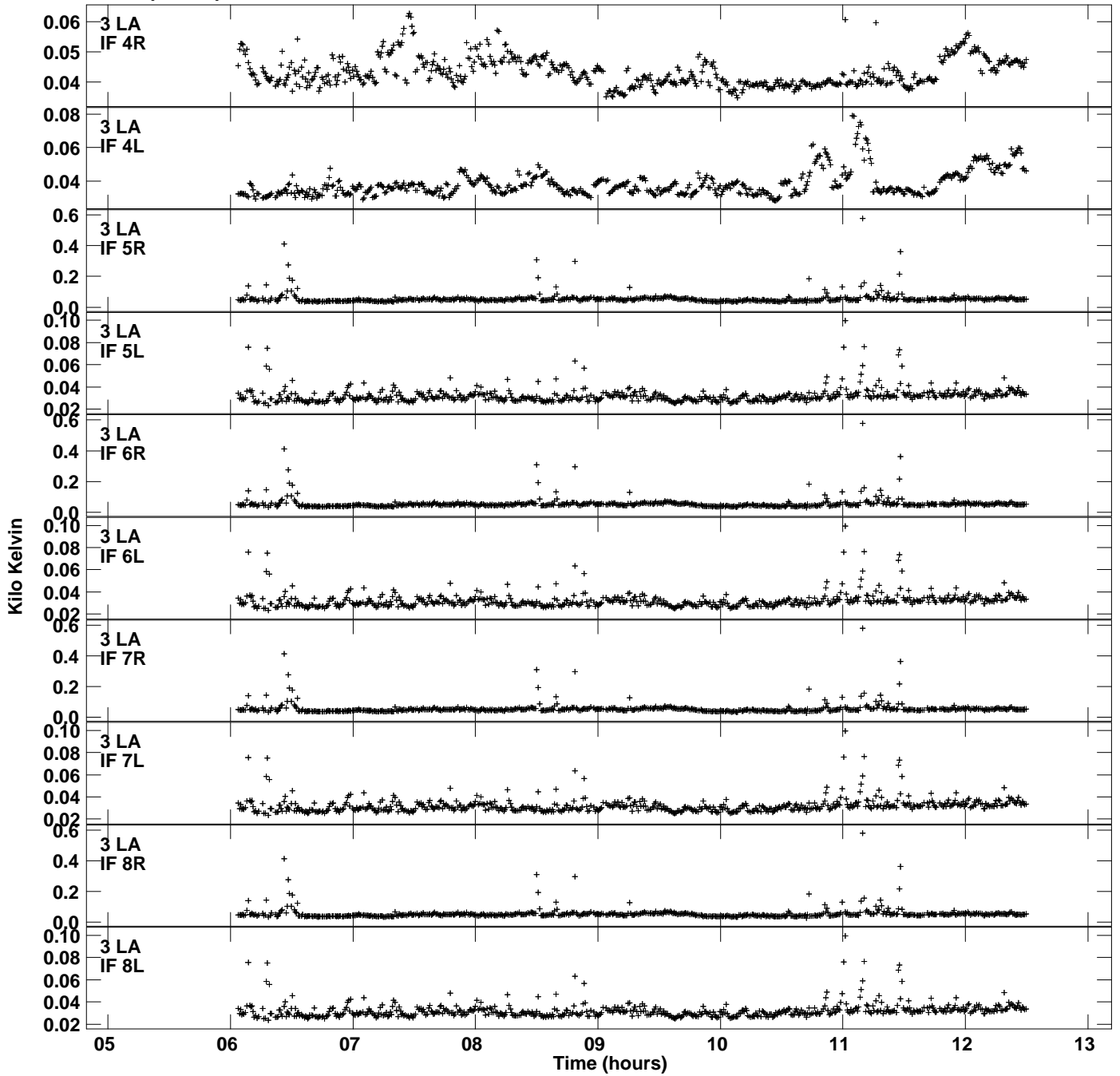
Plot file version 6 created 10-FEB-2017 15:57:43  
Tsyst vs UTC time for GS037B.UVDATA.1  
TY 1 Rpol & Lpol IF 1 - 16



Plot file version 7 created 10-FEB-2017 15:57:43  
Tsys vs UTC time for GS037B.UVDATA.1  
TY 1 Rpol & Lpol IF 1 - 16

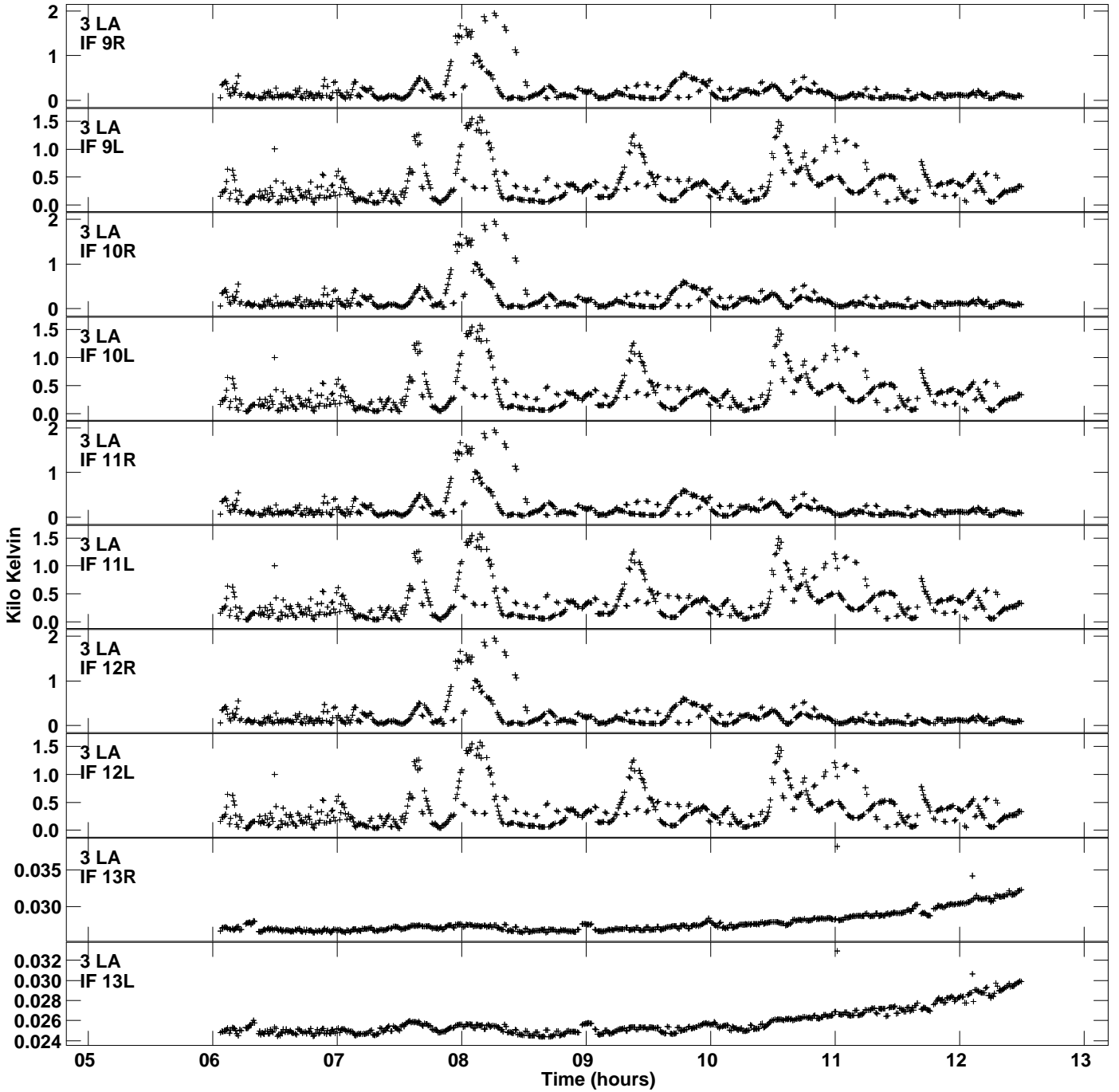


Plot file version 8 created 10-FEB-2017 15:57:43  
Tsyst vs UTC time for GS037B.UVDATA.1  
TY 1 Rpol & Lpol IF 1 - 16

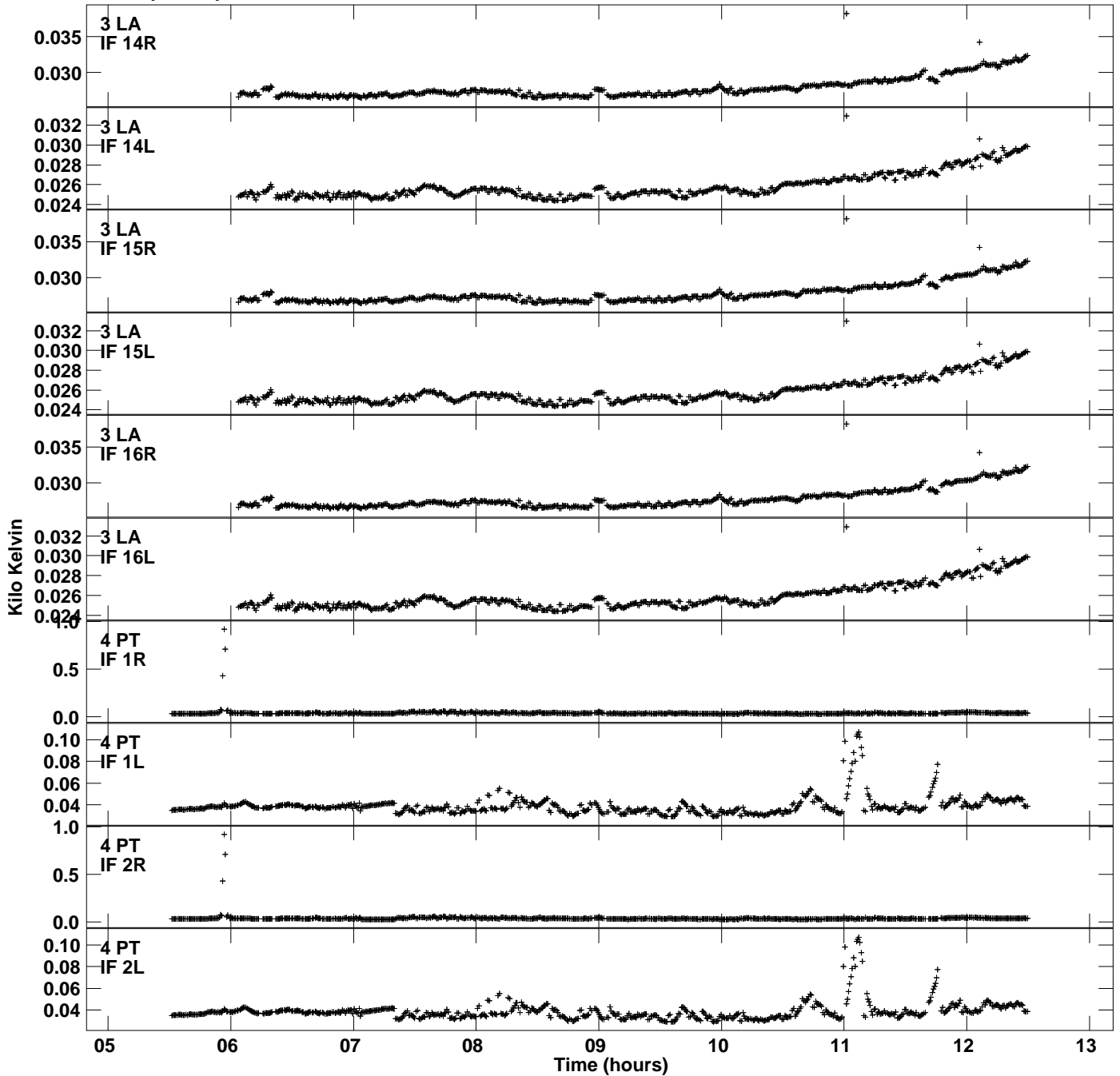




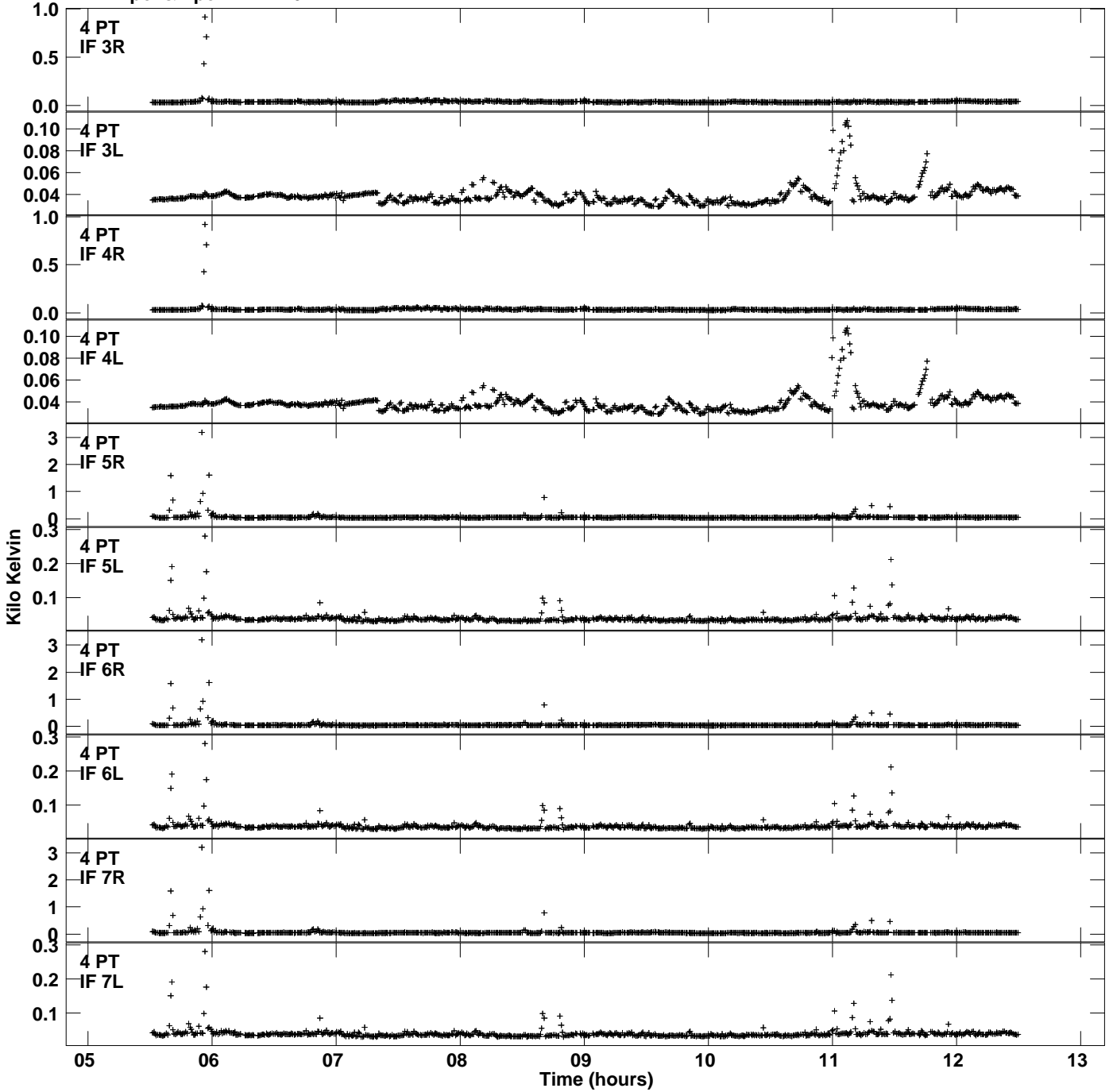
Plot file version 9 created 10-FEB-2017 15:57:43  
Tsys vs UTC time for GS037B.UVDATA.1  
TY 1 Rpol & Lpol IF 1 - 16



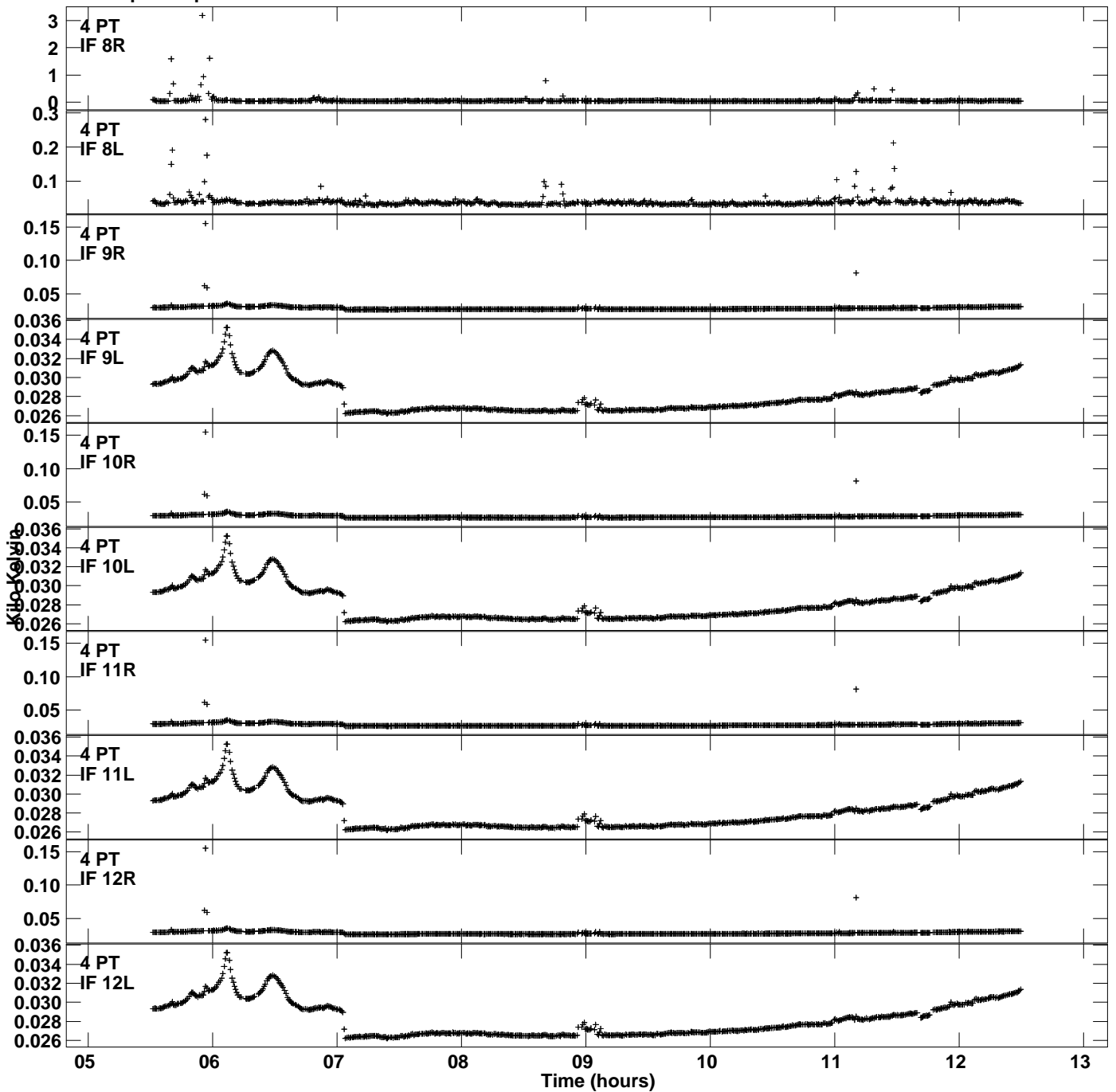
Plot file version 10 created 10-FEB-2017 15:57:43  
Tsyst vs UTC time for GS037B.UVDATA.1  
TY 1 Rpol & Lpol IF 1 - 16



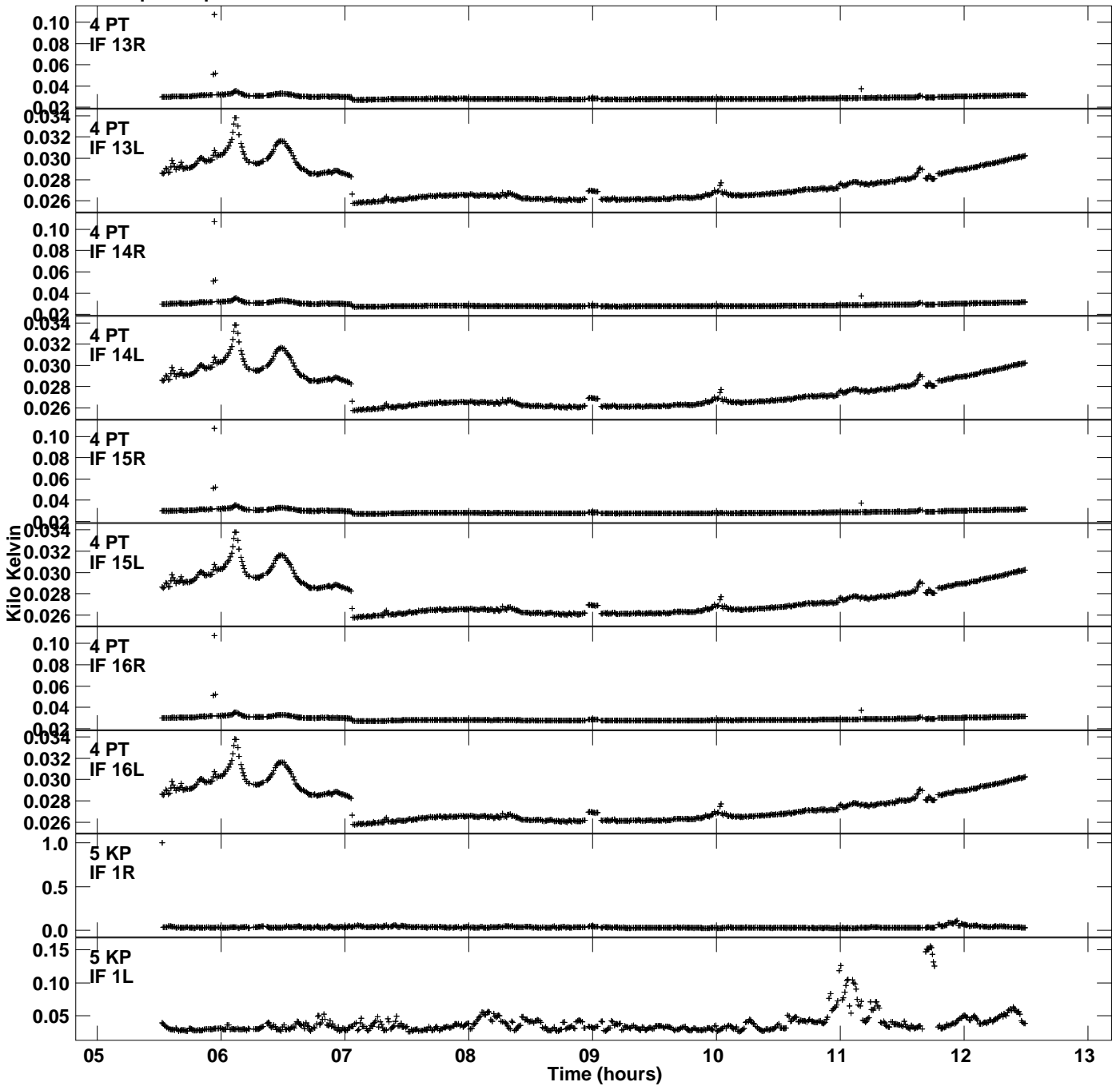
Plot file version 11 created 10-FEB-2017 15:57:43  
Tsyst vs UTC time for GS037B.UVDATA.1  
TY 1 Rpol & Lpol IF 1 - 16



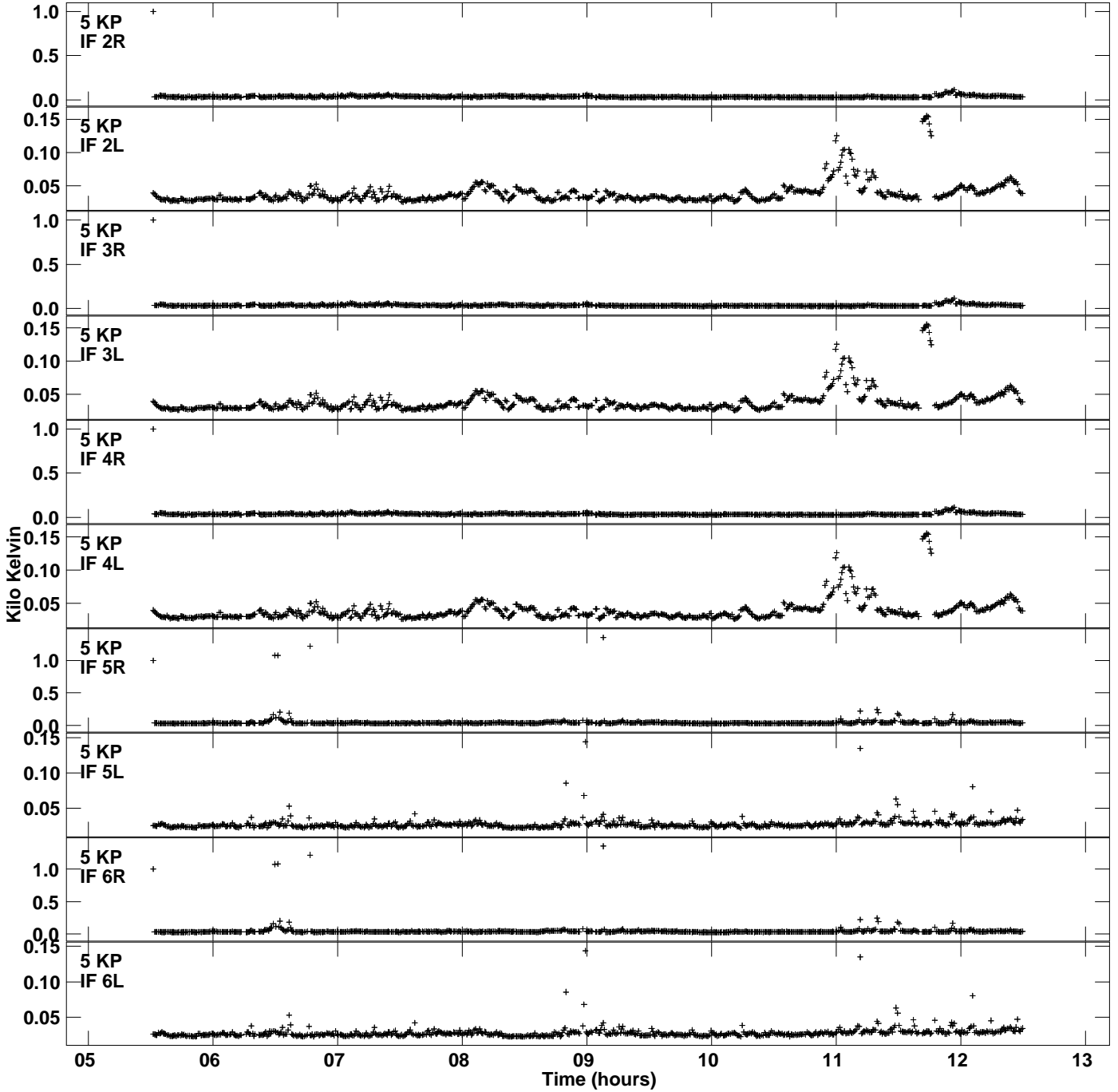
Plot file version 12 created 10-FEB-2017 15:57:43  
 Tsys vs UTC time for GS037B.UVDATA.1  
 TY 1 Rpol & Lpol IF 1 - 16



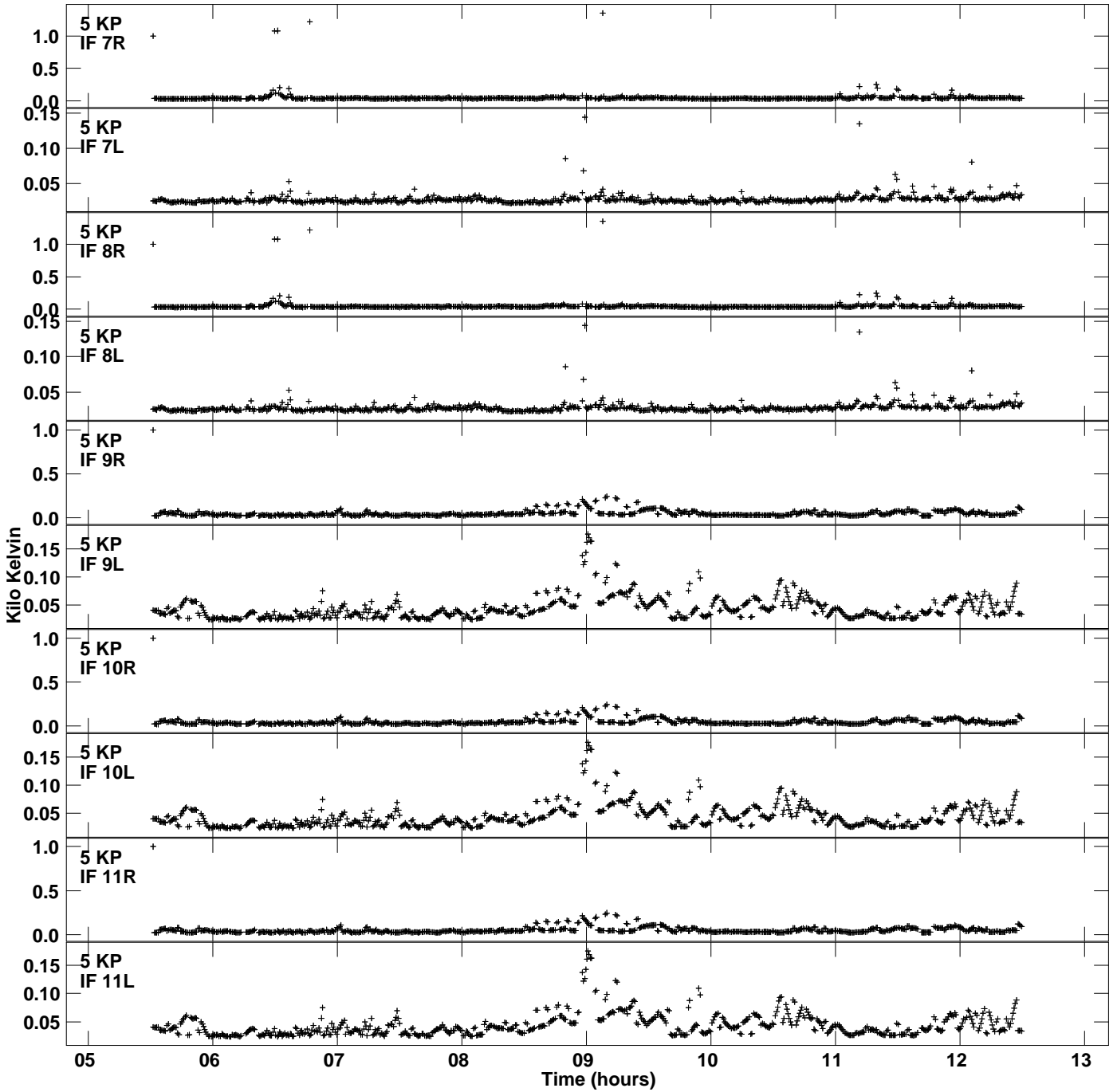
Plot file version 13 created 10-FEB-2017 15:57:43  
Tsyst vs UTC time for GS037B.UVDATA.1  
TY 1 Rpol & Lpol IF 1 - 16



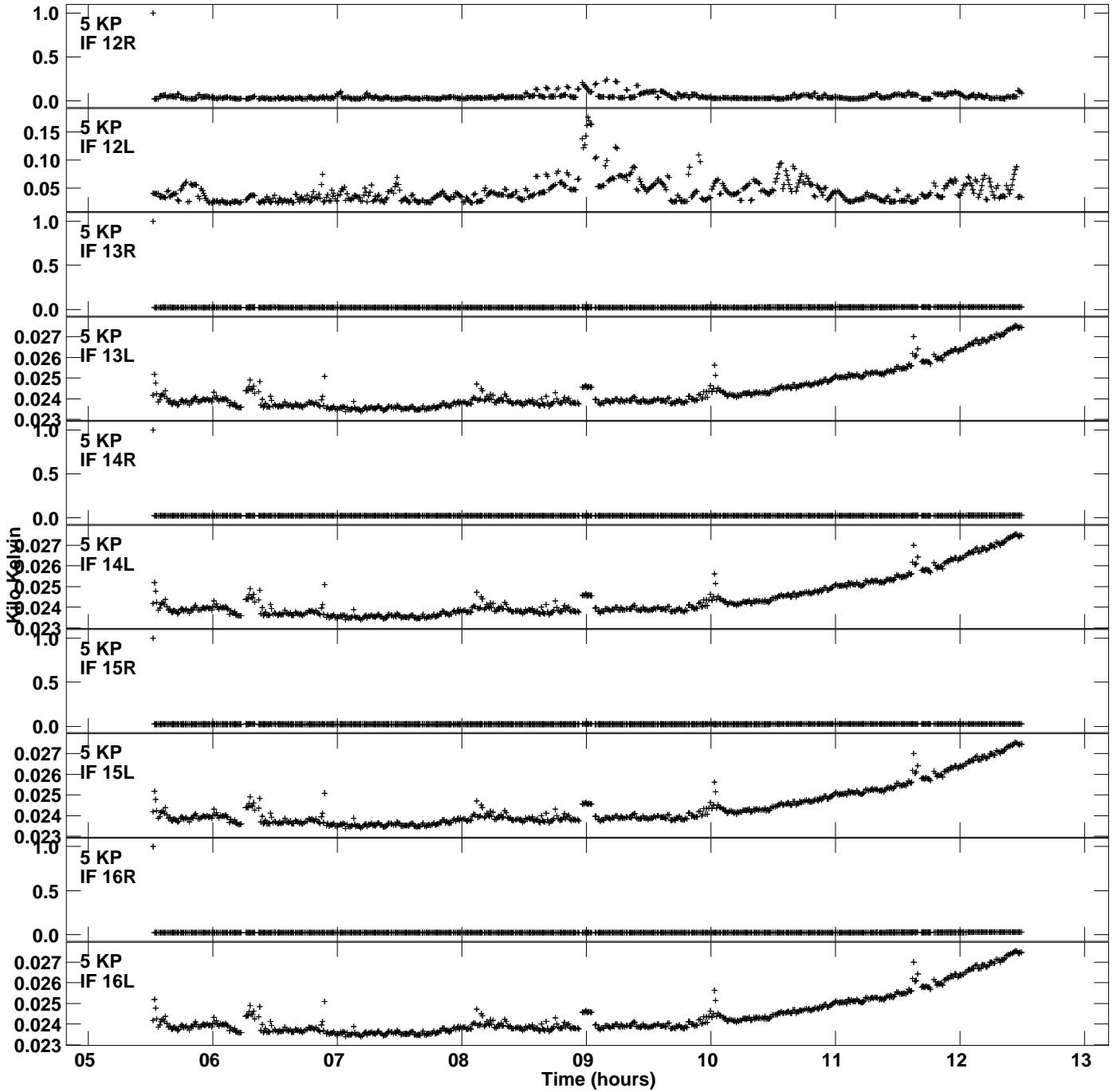
Plot file version 14 created 10-FEB-2017 15:57:44  
Tsys vs UTC time for GS037B.UVDATA.1  
TY 1 Rpol & Lpol IF 1 - 16



Plot file version 15 created 10-FEB-2017 15:57:44  
Tsyst vs UTC time for GS037B.UVDATA.1  
TY 1 Rpol & Lpol IF 1 - 16

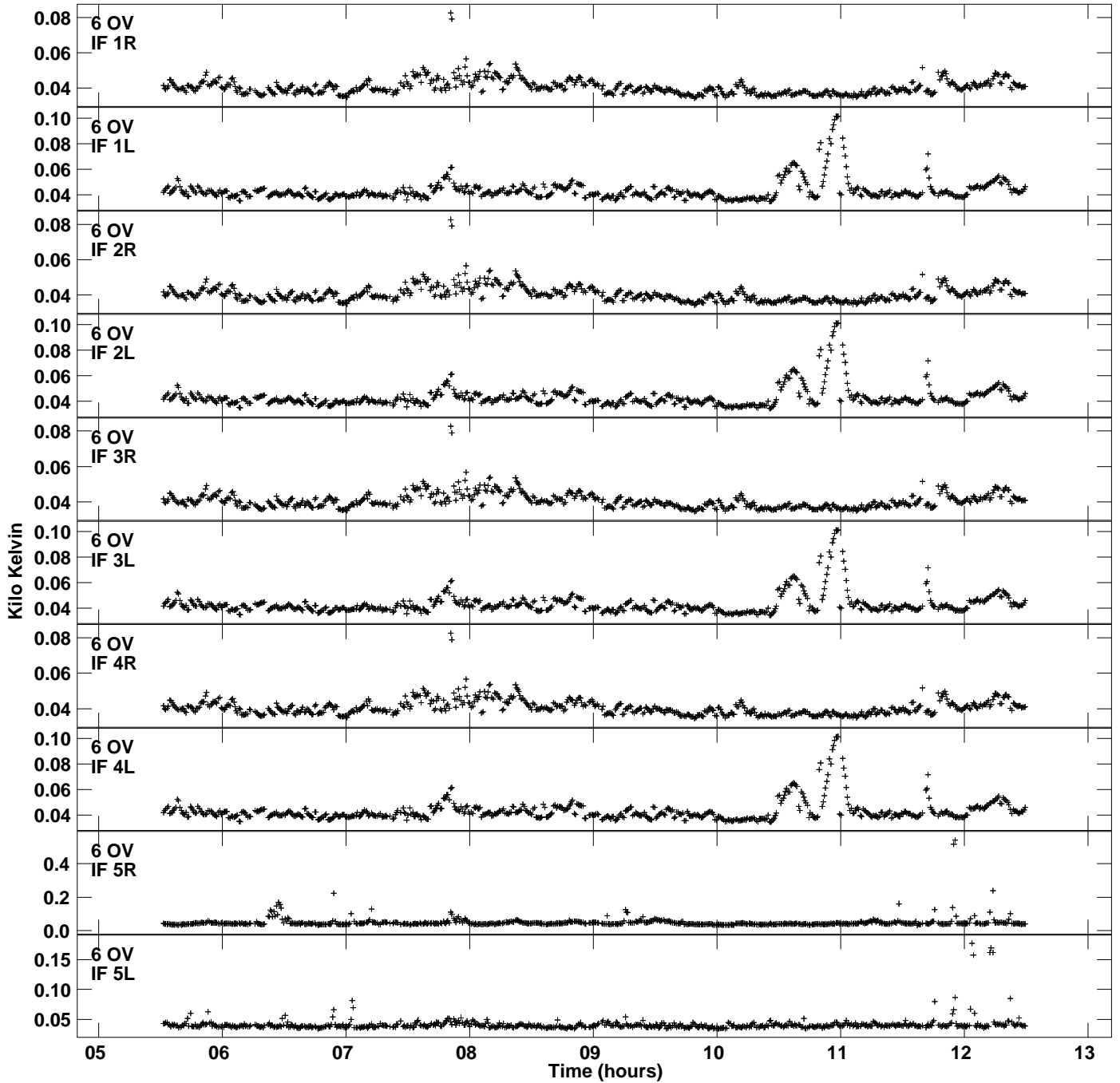


Plot file version 16 created 10-FEB-2017 15:57:44  
Tsys vs UTC time for GS037B.UVDATA.1  
TY 1 Rpol & Lpol IF 1 - 16

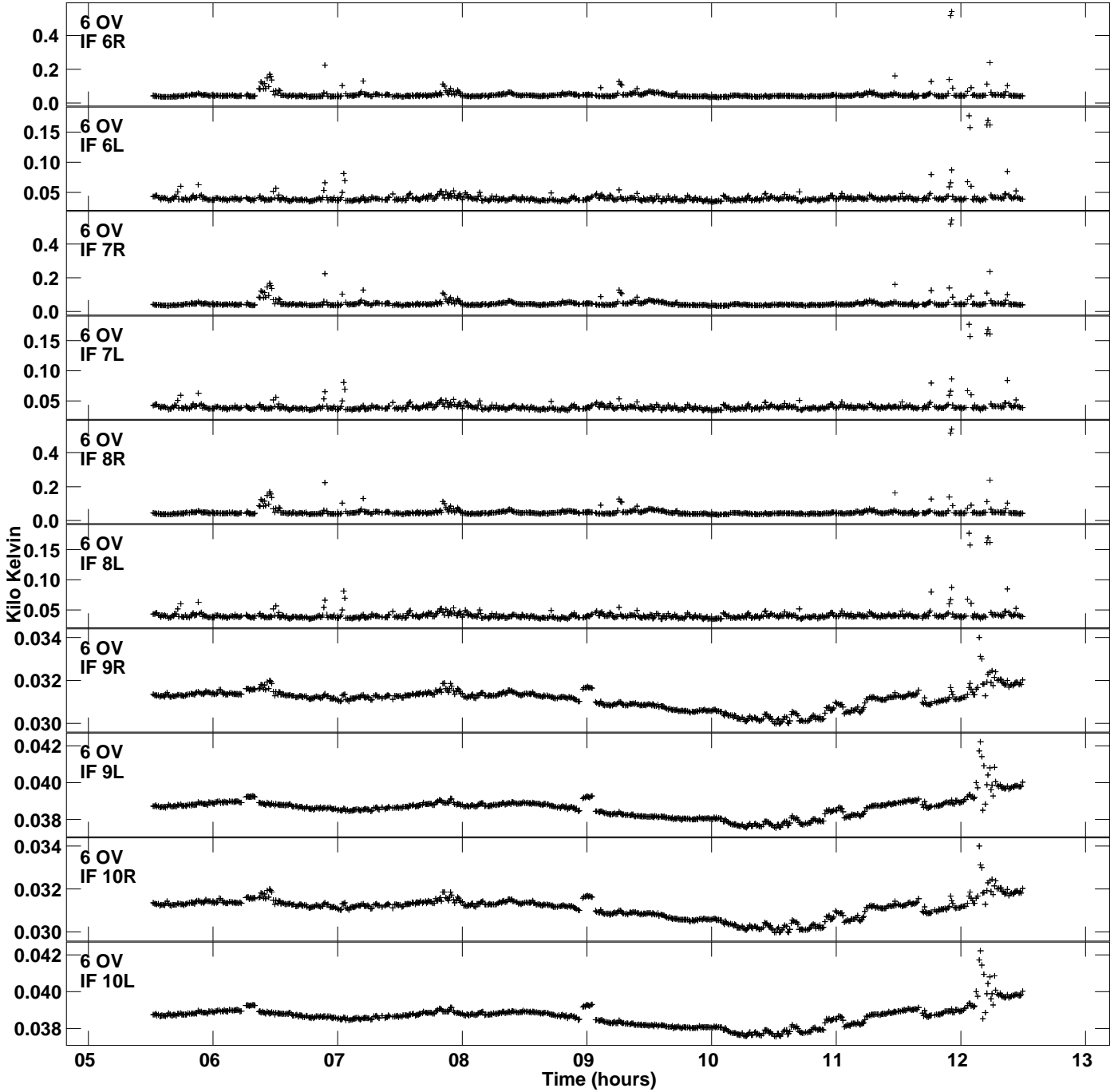




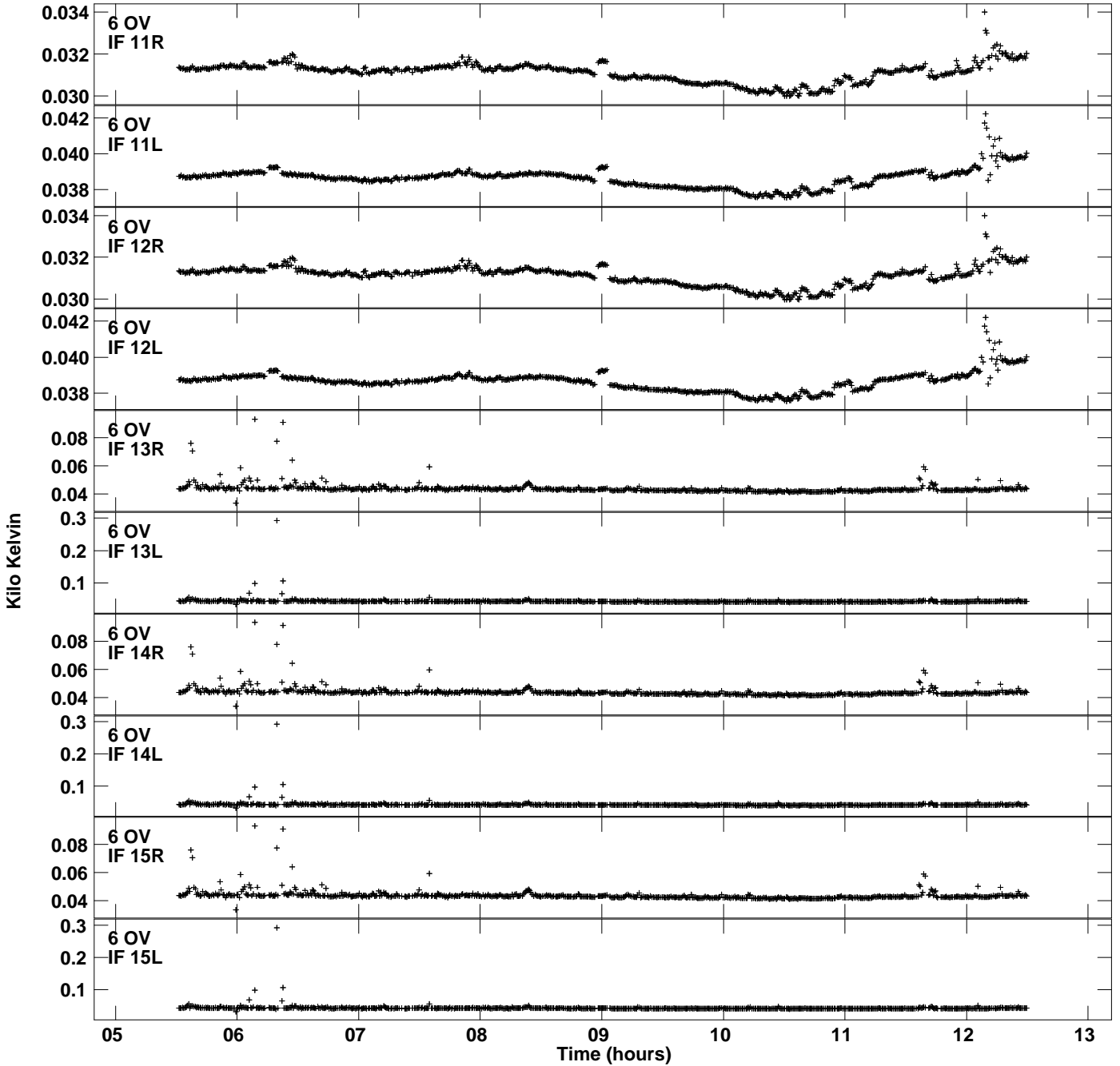
Plot file version 17 created 10-FEB-2017 15:57:44  
Tsyst vs UTC time for GS037B.UVDATA.1  
TY 1 Rpol & Lpol IF 1 - 16



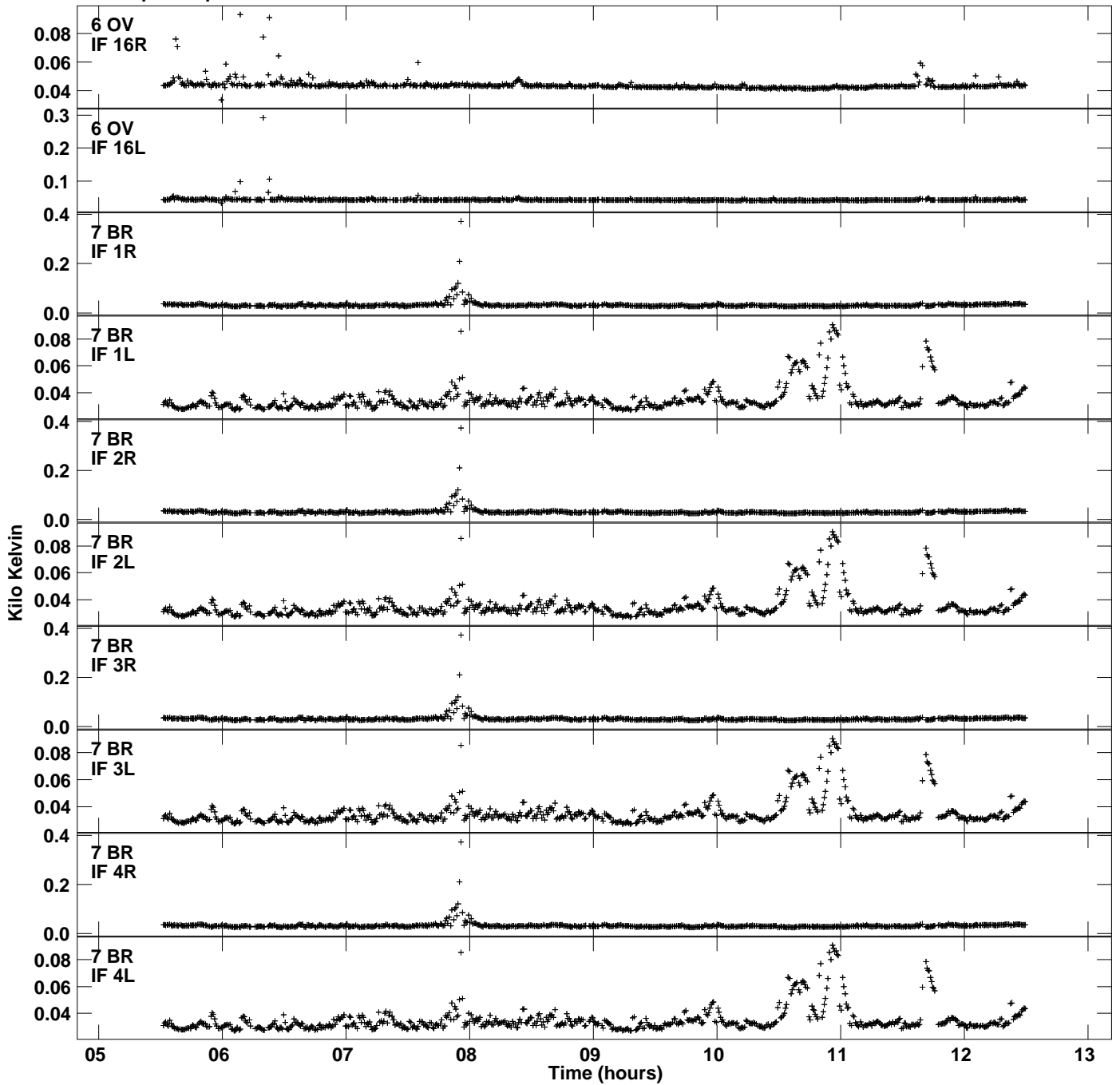
Plot file version 18 created 10-FEB-2017 15:57:44  
Tsyst vs UTC time for GS037B.UVDATA.1  
TY 1 Rpol & Lpol IF 1 - 16



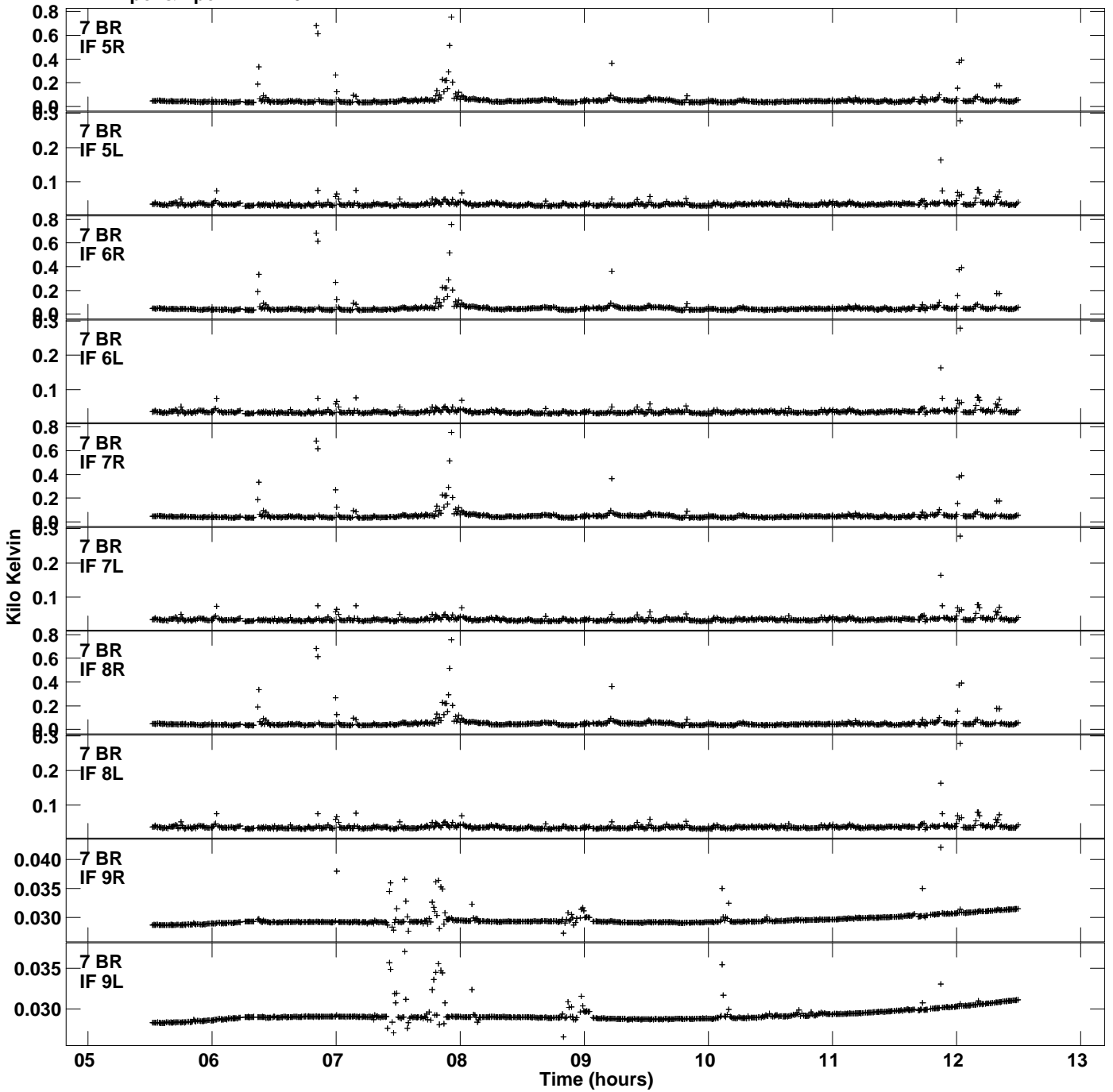
Plot file version 19 created 10-FEB-2017 15:57:44  
Tsys vs UTC time for GS037B.UVDATA.1  
TY 1 Rpol & Lpol IF 1 - 16



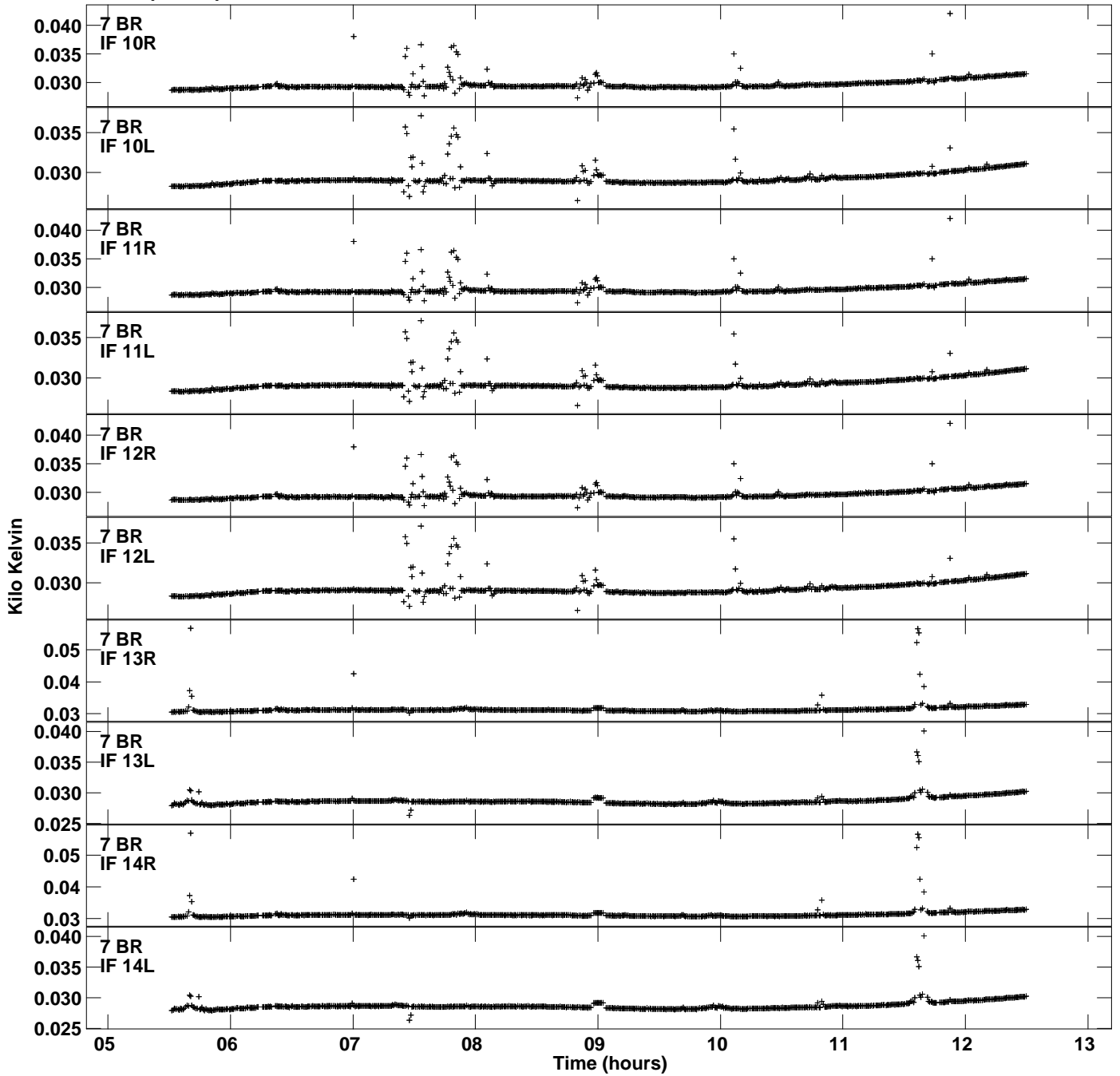
Plot file version 20 created 10-FEB-2017 15:57:44  
Tsyst vs UTC time for GS037B.UVDATA.1  
TY 1 Rpol & Lpol IF 1 - 16



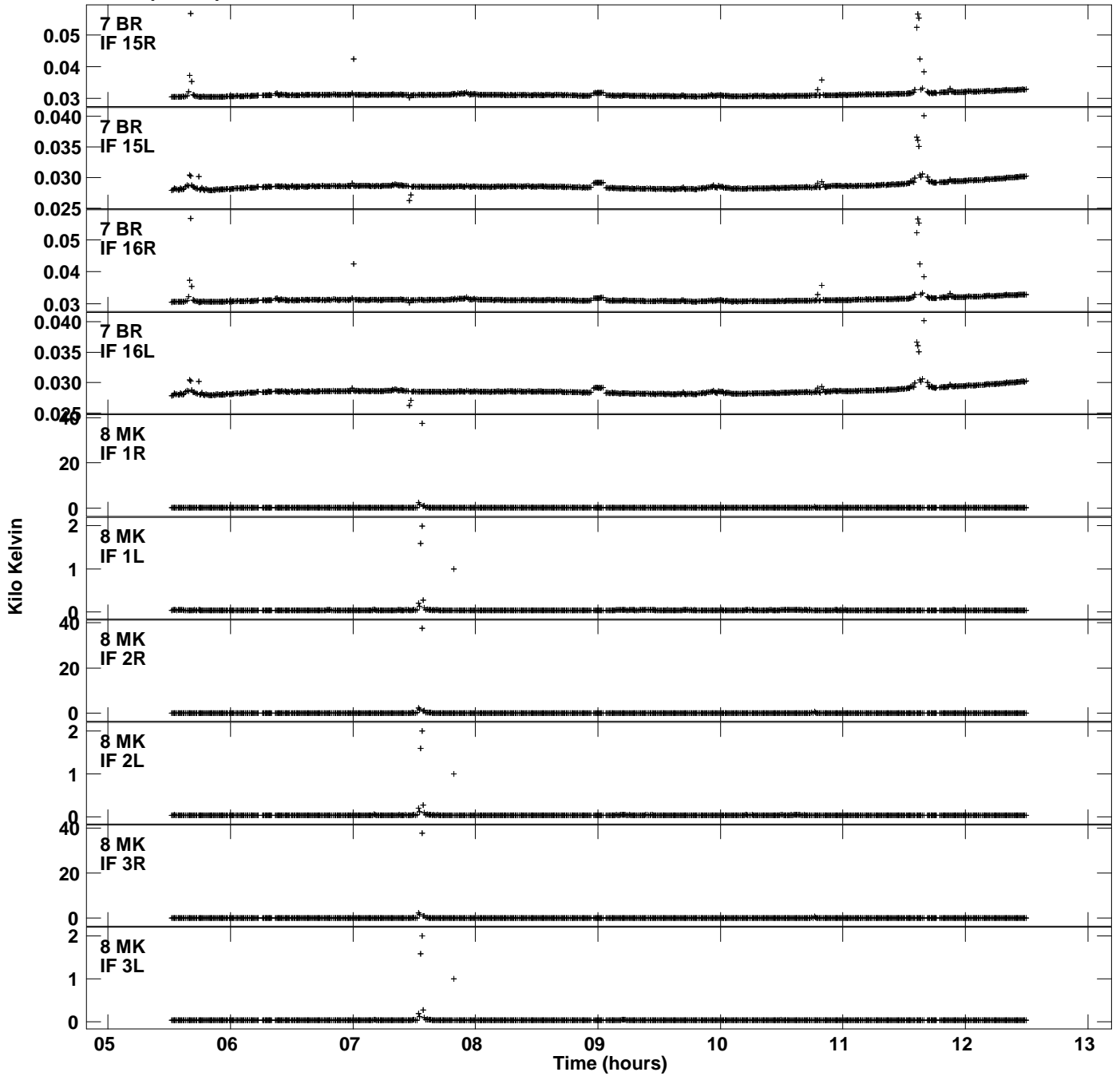
Plot file version 21 created 10-FEB-2017 15:57:44  
Tsyst vs UTC time for GS037B.UVDATA.1  
TY 1 Rpol & Lpol IF 1 - 16



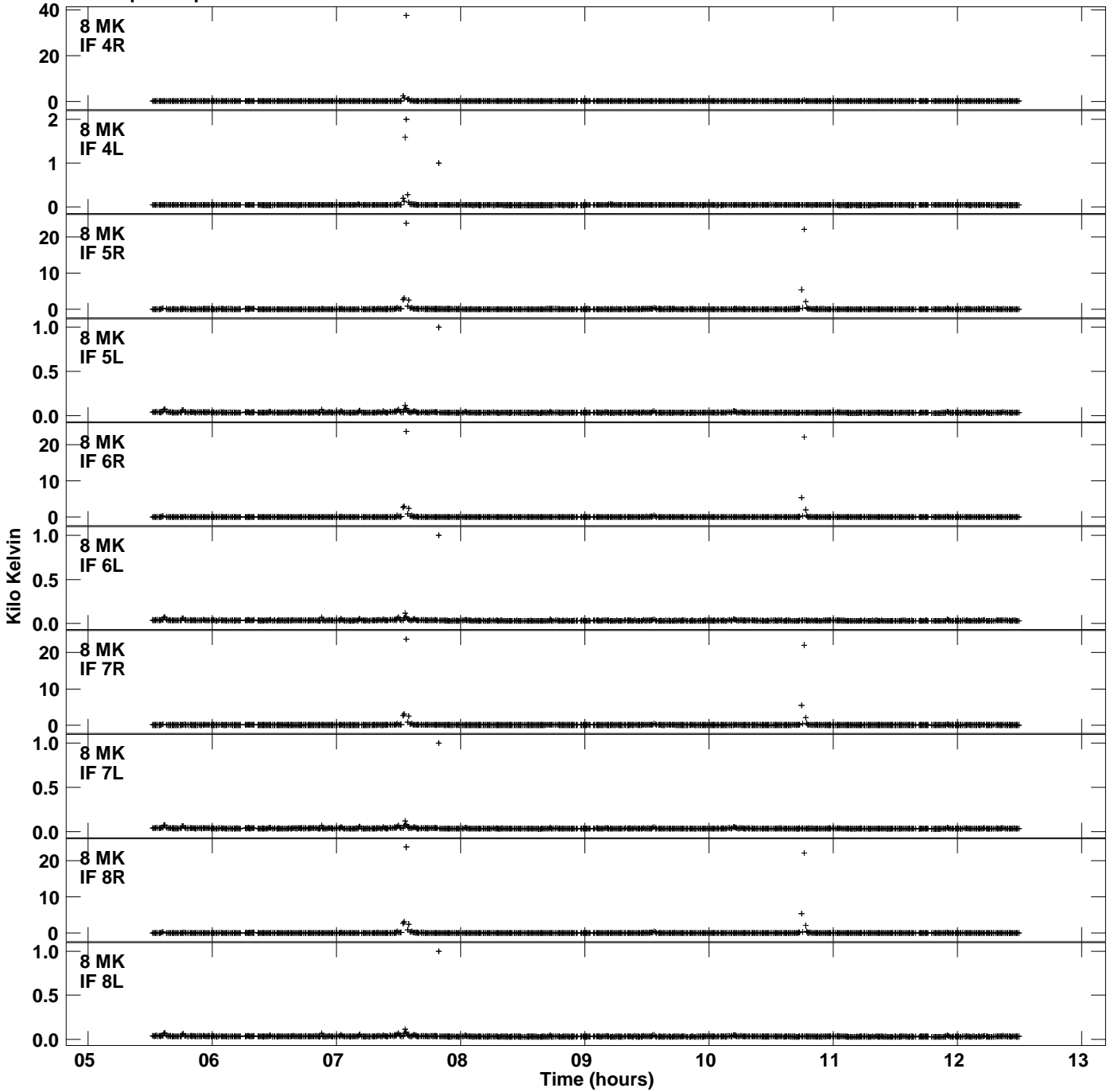
Plot file version 22 created 10-FEB-2017 15:57:44  
Tsys vs UTC time for GS037B.UVDATA.1  
TY 1 Rpol & Lpol IF 1 - 16



Plot file version 23 created 10-FEB-2017 15:57:44  
Tsys vs UTC time for GS037B.UVDATA.1  
TY 1 Rpol & Lpol IF 1 - 16

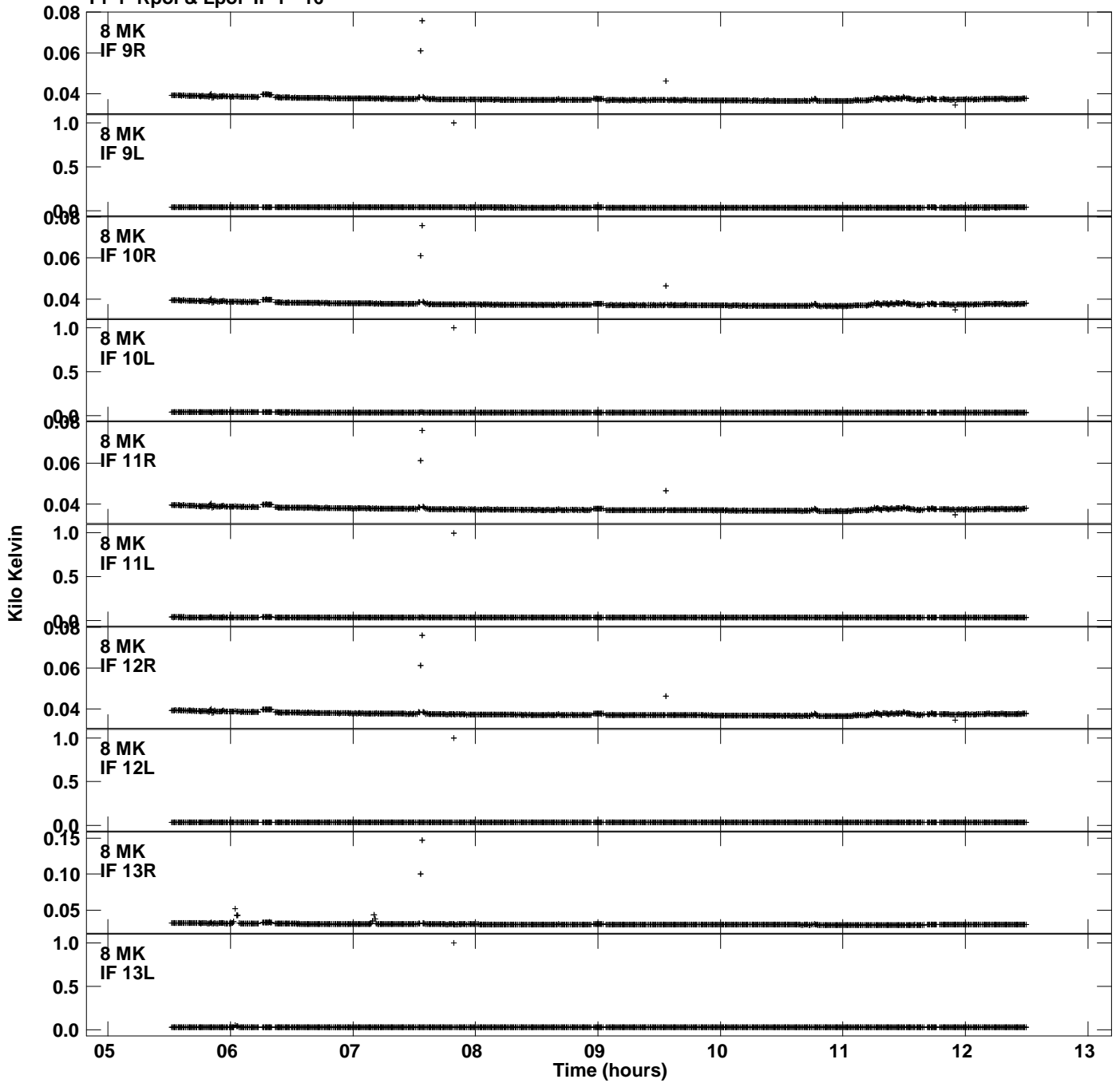


Plot file version 24 created 10-FEB-2017 15:57:44  
Tsyst vs UTC time for GS037B.UVDATA.1  
TY 1 Rpol & Lpol IF 1 - 16

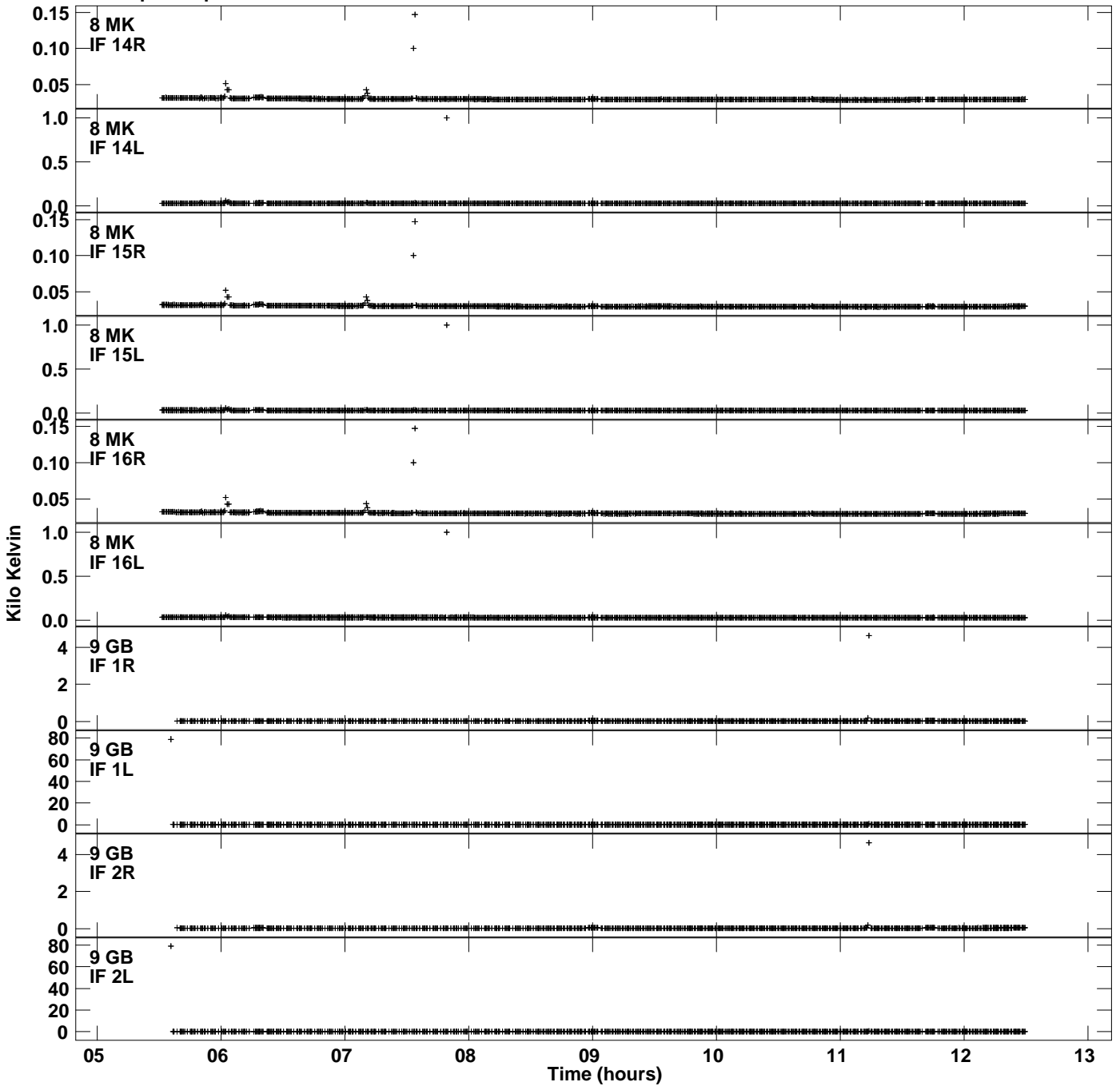




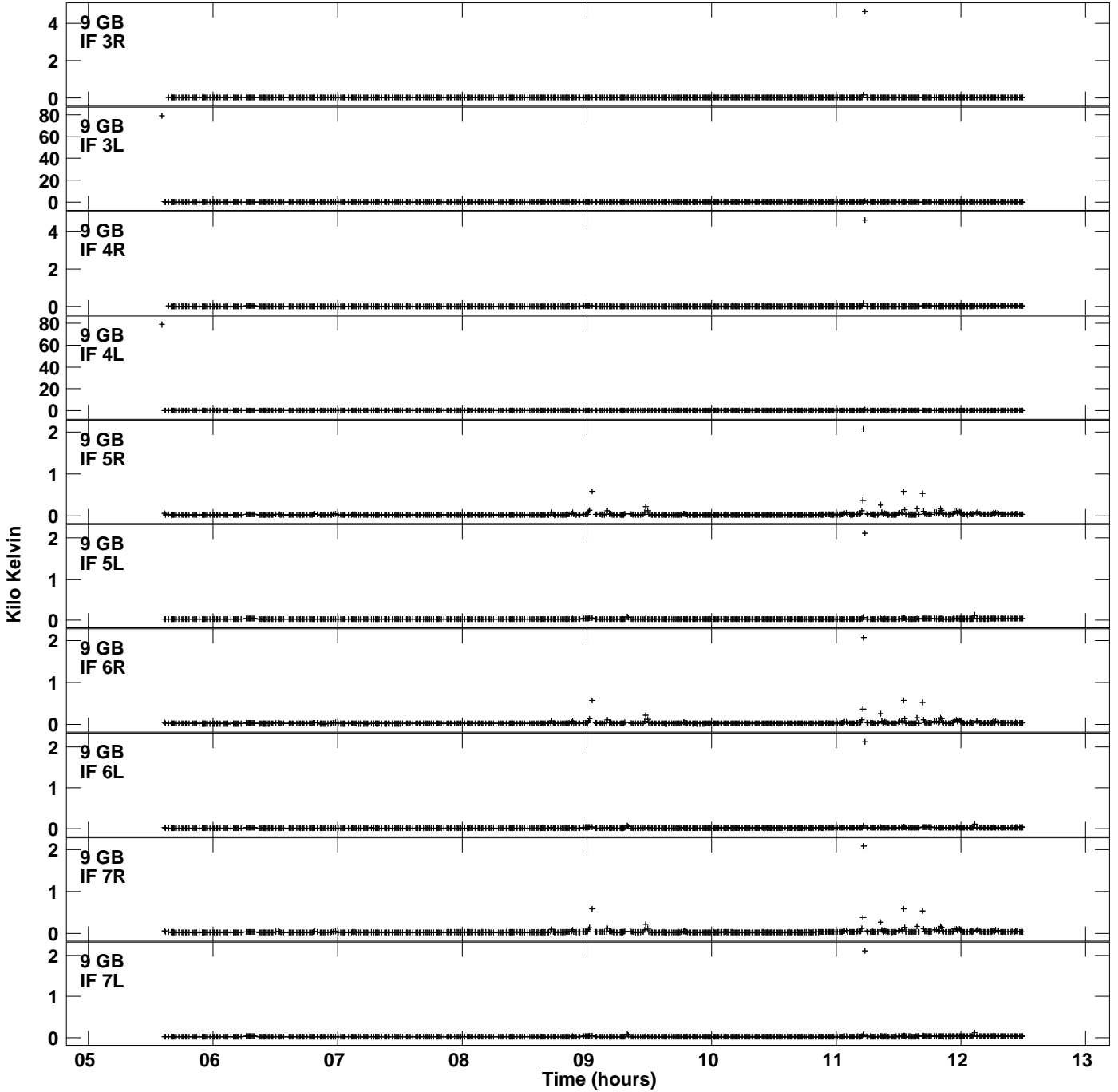
Plot file version 25 created 10-FEB-2017 15:57:44  
Tsys vs UTC time for GS037B.UVDATA.1  
TY 1 Rpol & Lpol IF 1 - 16



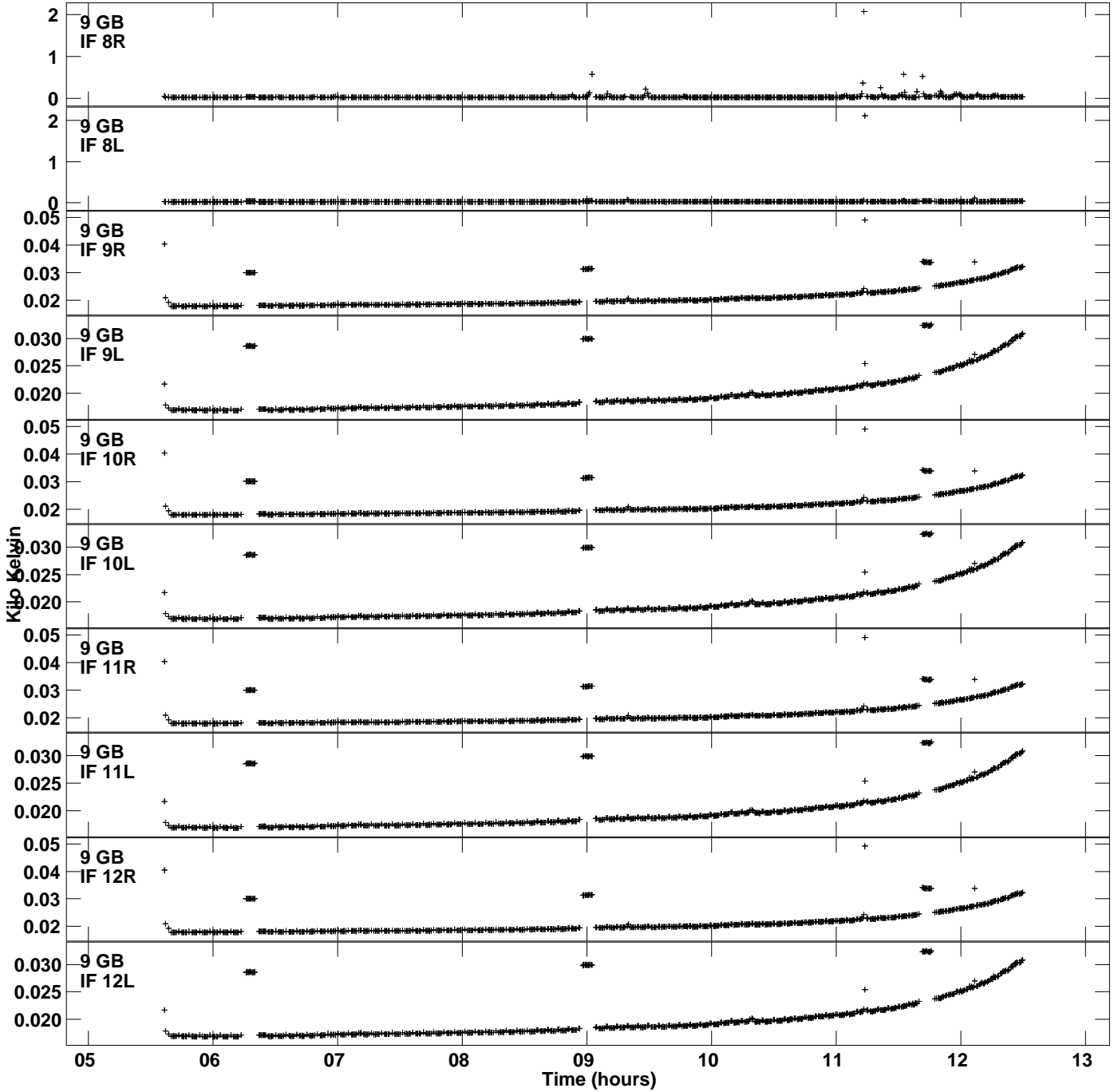
Plot file version 26 created 10-FEB-2017 15:57:44  
Tsyst vs UTC time for GS037B.UVDATA.1  
TY 1 Rpol & Lpol IF 1 - 16



Plot file version 27 created 10-FEB-2017 15:57:44  
Ts<sub>sys</sub> vs UTC time for GS037B.UVDATA.1  
TY 1 Rpol & Lpol IF 1 - 16



Plot file version 28 created 10-FEB-2017 15:57:44  
Tsyst vs UTC time for GS037B.UVDATA.1  
TY 1 Rpol & Lpol IF 1 - 16



Plot file version 29 created 10-FEB-2017 15:57:44  
Tsys vs UTC time for GS037B.UVDATA.1  
TY 1 Rpol & Lpol IF 1 - 16

