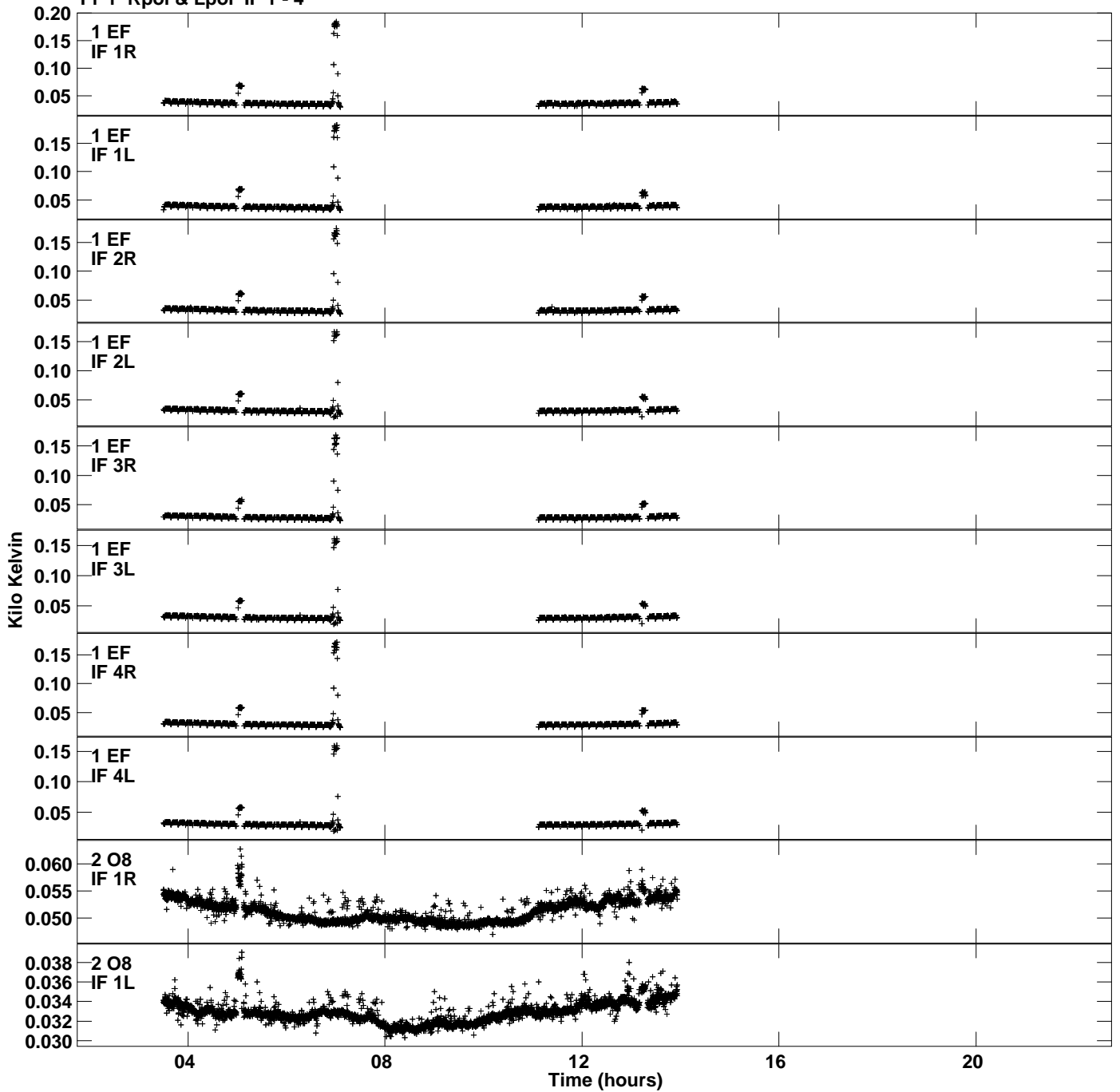
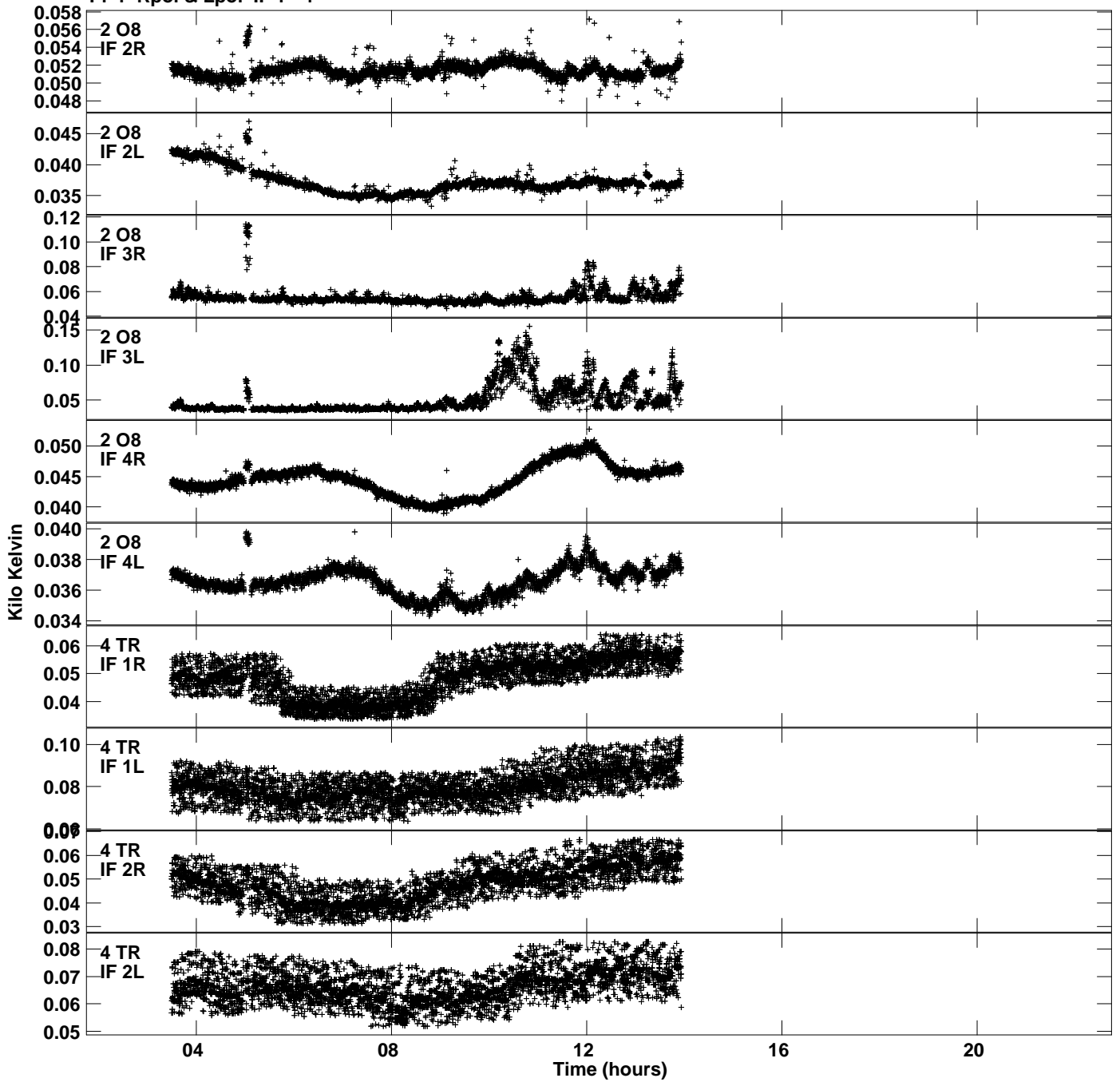


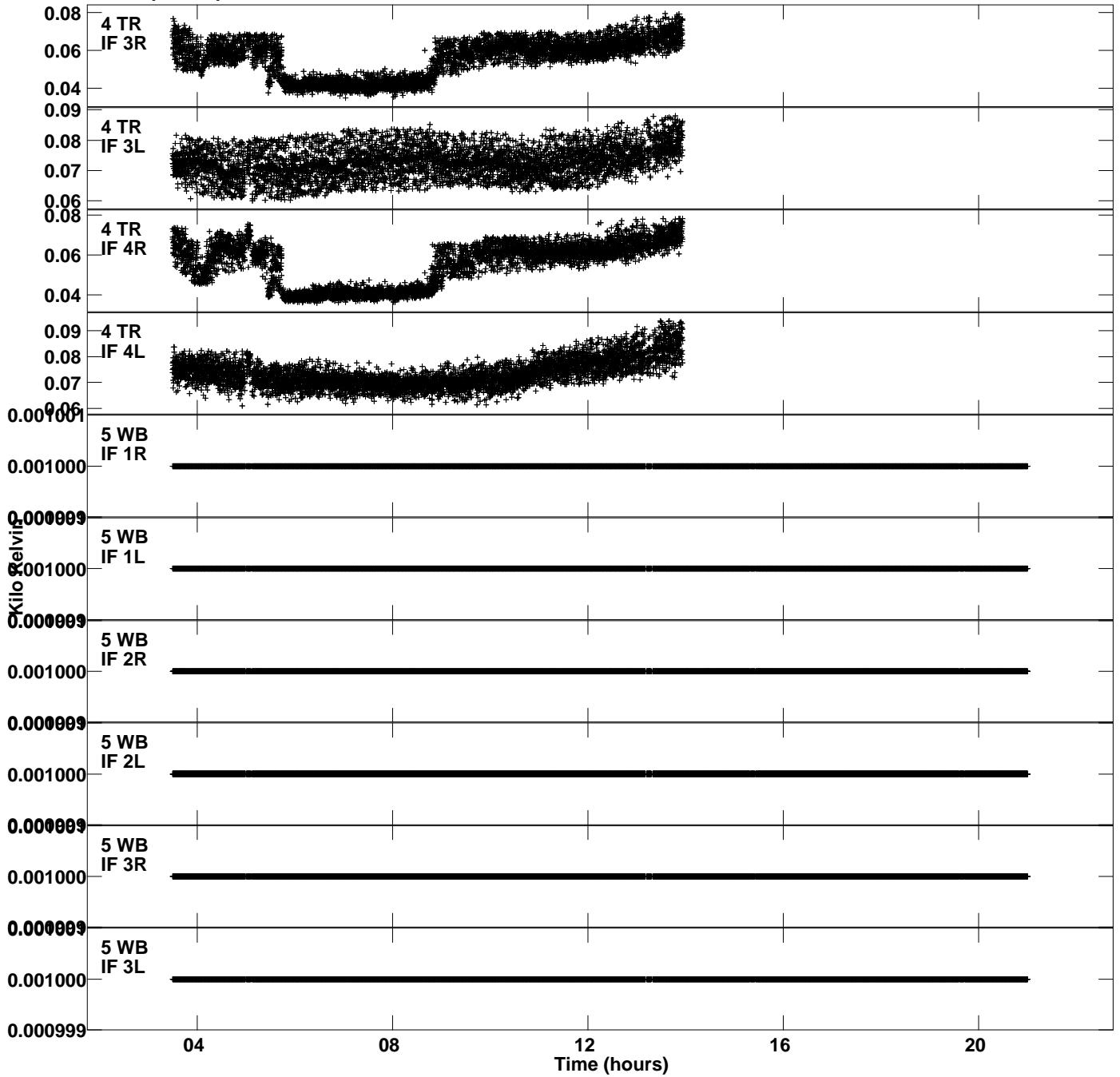
Plot file version 1 created 15-NOV-2019 11:36:03
Tsyst vs UTC time for GS045B.UVDATA.1
TY 1 Rpol & Lpol IF 1 - 4



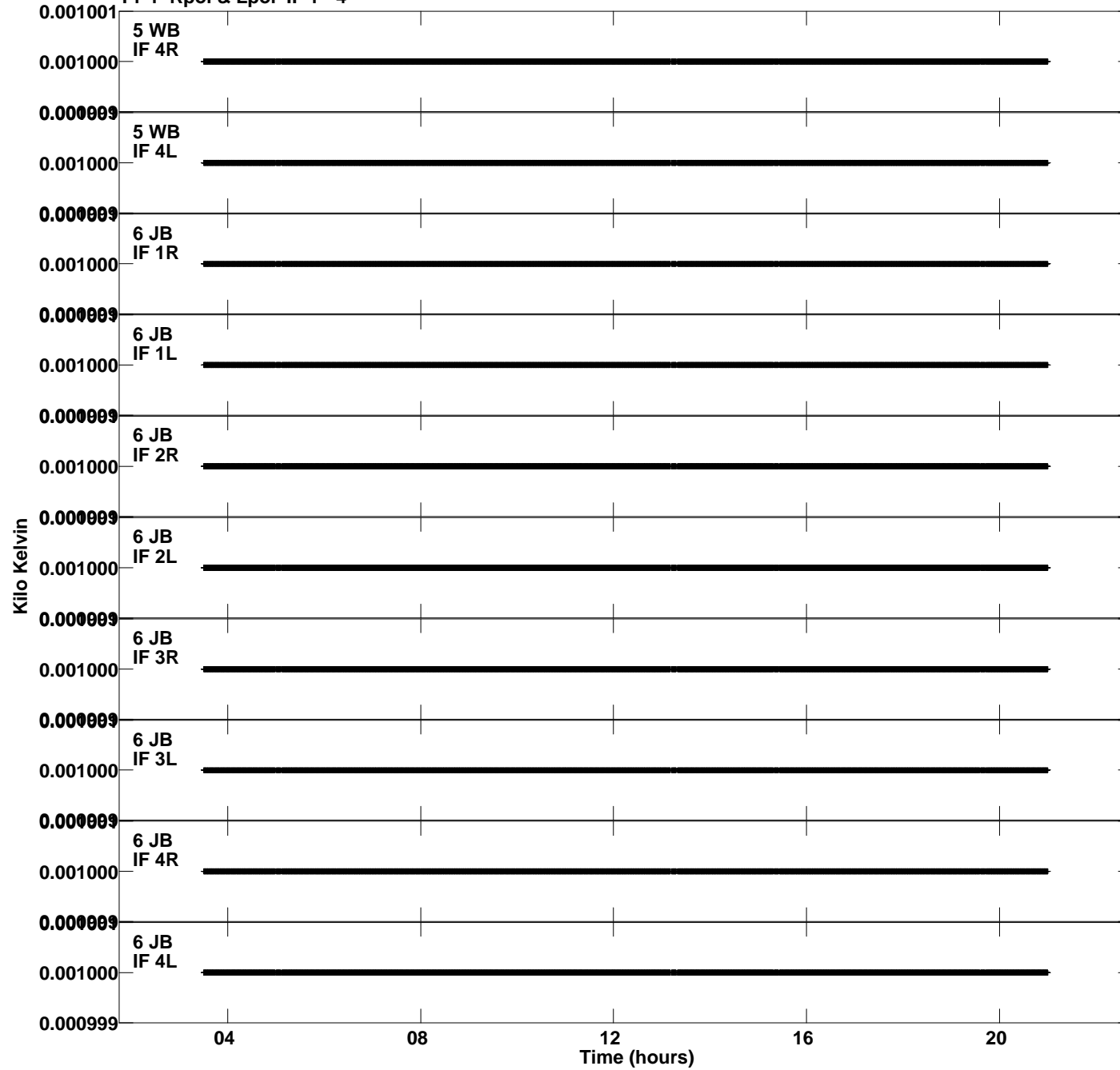
Plot file version 2 created 15-NOV-2019 11:36:03
Tsys vs UTC time for GS045B.UVDATA.1
TY 1 Rpol & Lpol IF 1 - 4



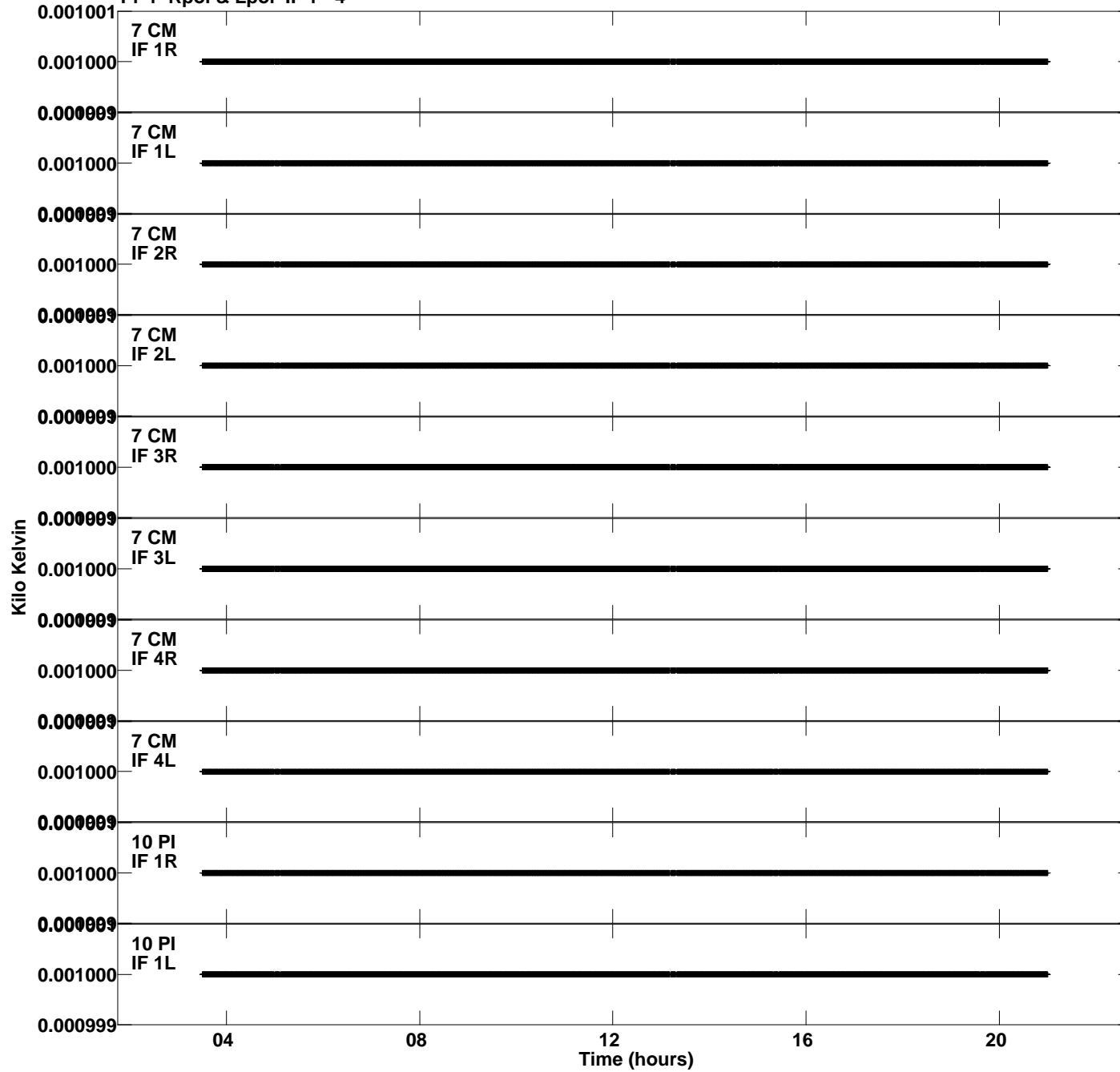
Plot file version 3 created 15-NOV-2019 11:36:03
Tsys vs UTC time for GS045B.UVDATA.1
TY 1 Rpol & Lpol IF 1 - 4



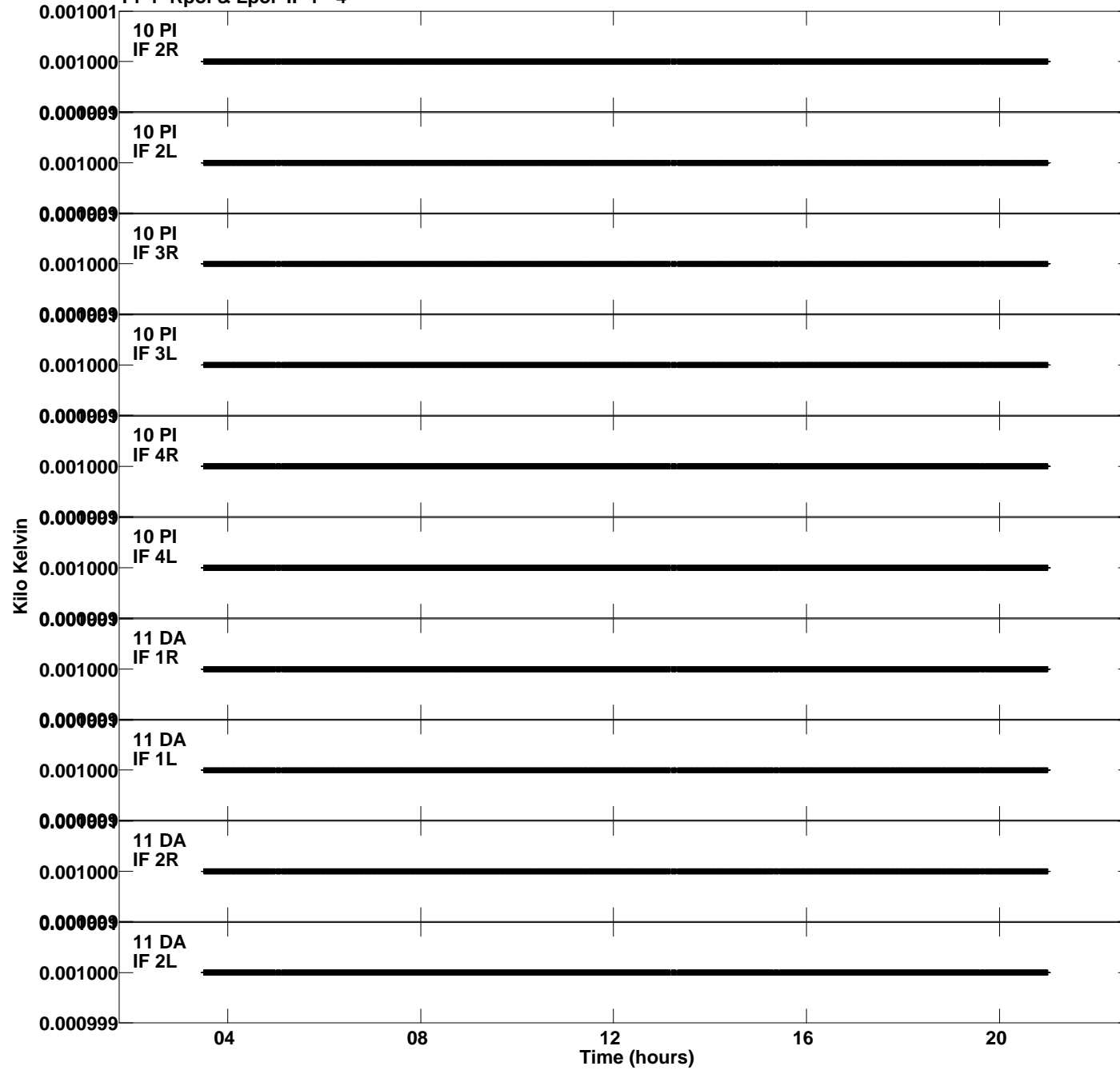
Plot file version 4 created 15-NOV-2019 11:36:03
Tsys vs UTC time for GS045B.UVDATA.1
TY 1 Rpol & Lpol IF 1 - 4



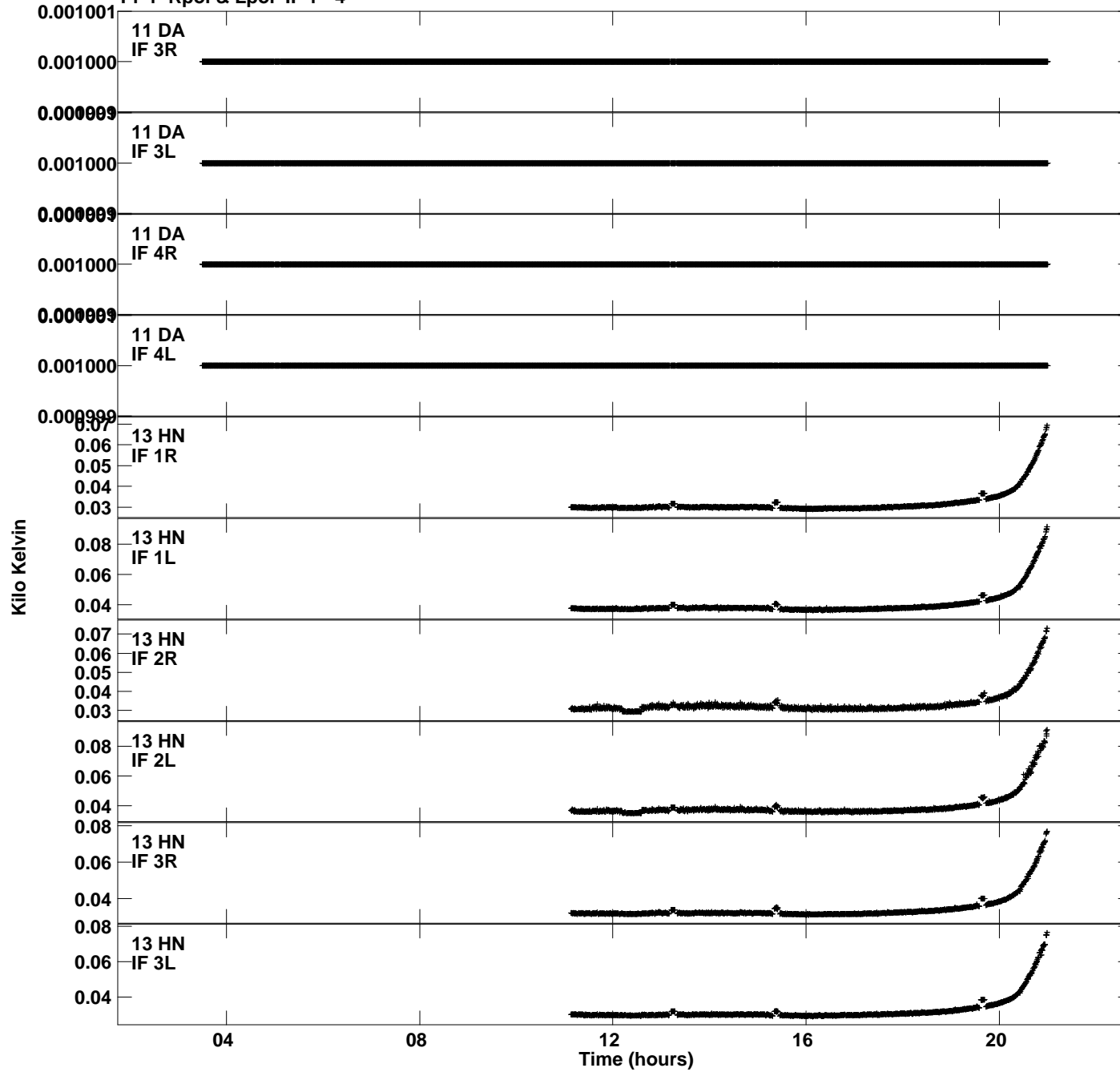
Plot file version 5 created 15-NOV-2019 11:36:03
Tsys vs UTC time for GS045B.UVDATA.1
TY 1 Rpol & Lpol IF 1 - 4



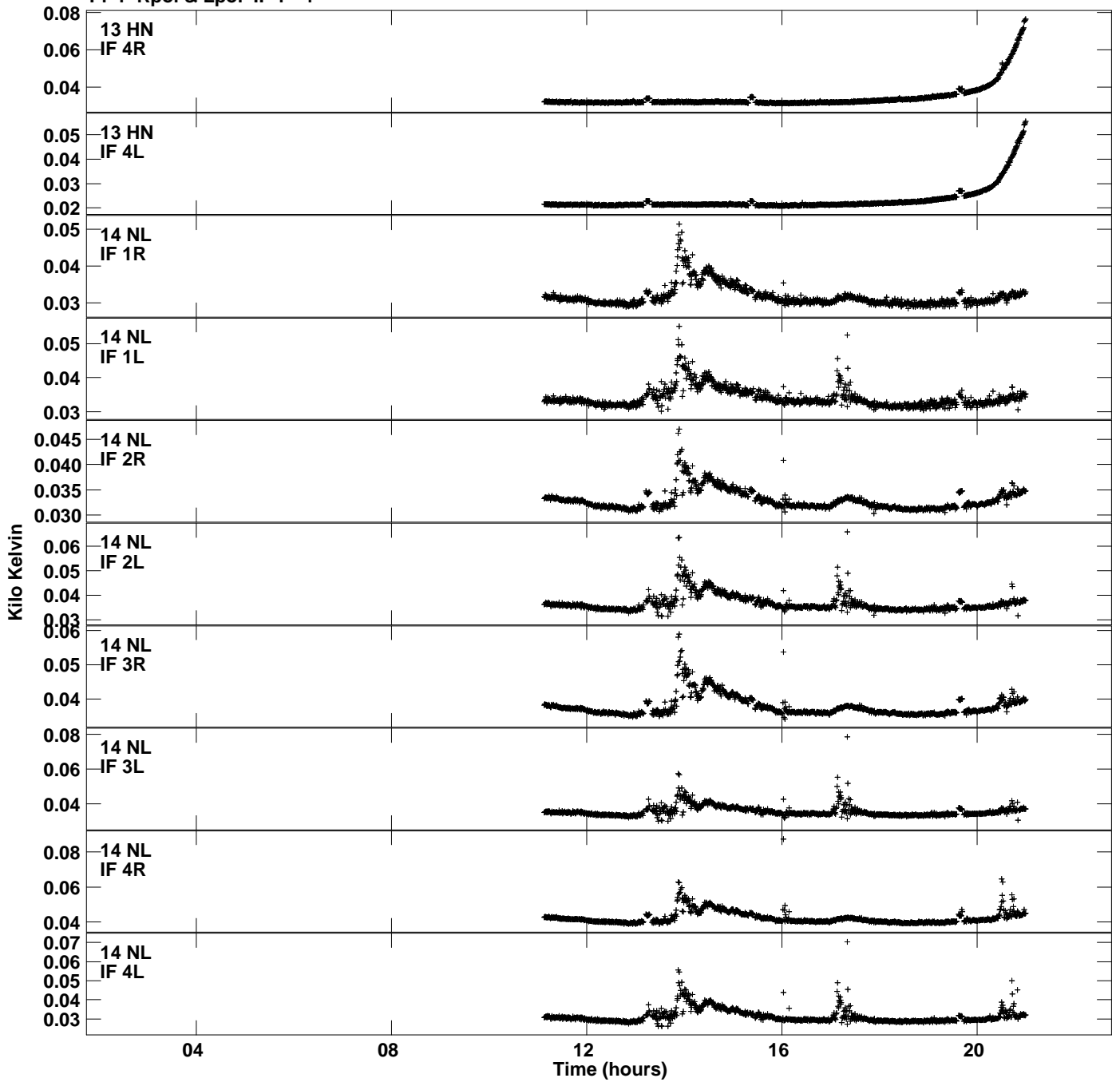
Plot file version 6 created 15-NOV-2019 11:36:03
Tsys vs UTC time for GS045B.UVDATA.1
TY 1 Rpol & Lpol IF 1 - 4



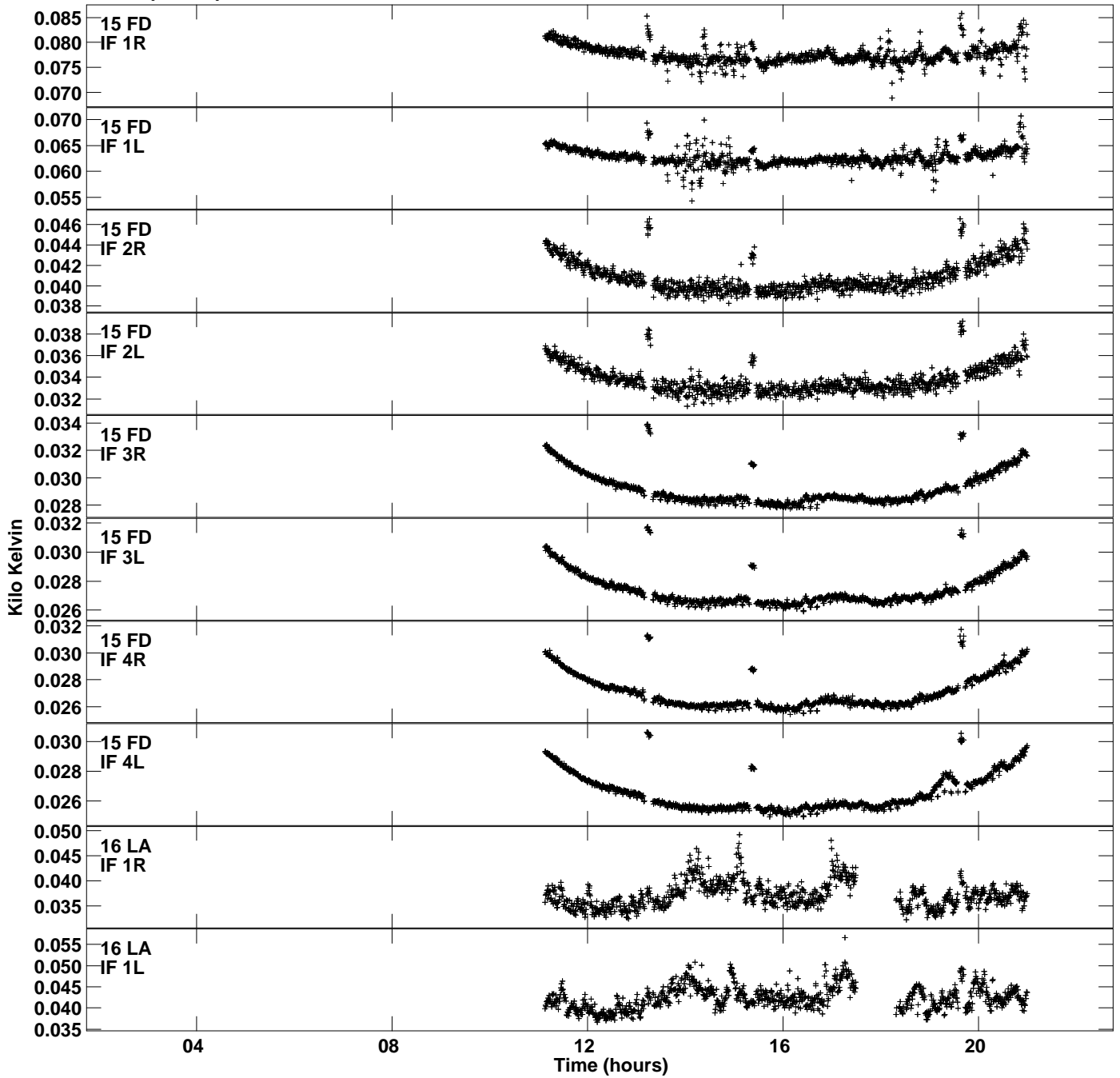
Plot file version 7 created 15-NOV-2019 11:36:03
Tsys vs UTC time for GS045B.UVDATA.1
TY 1 Rpol & Lpol IF 1 - 4



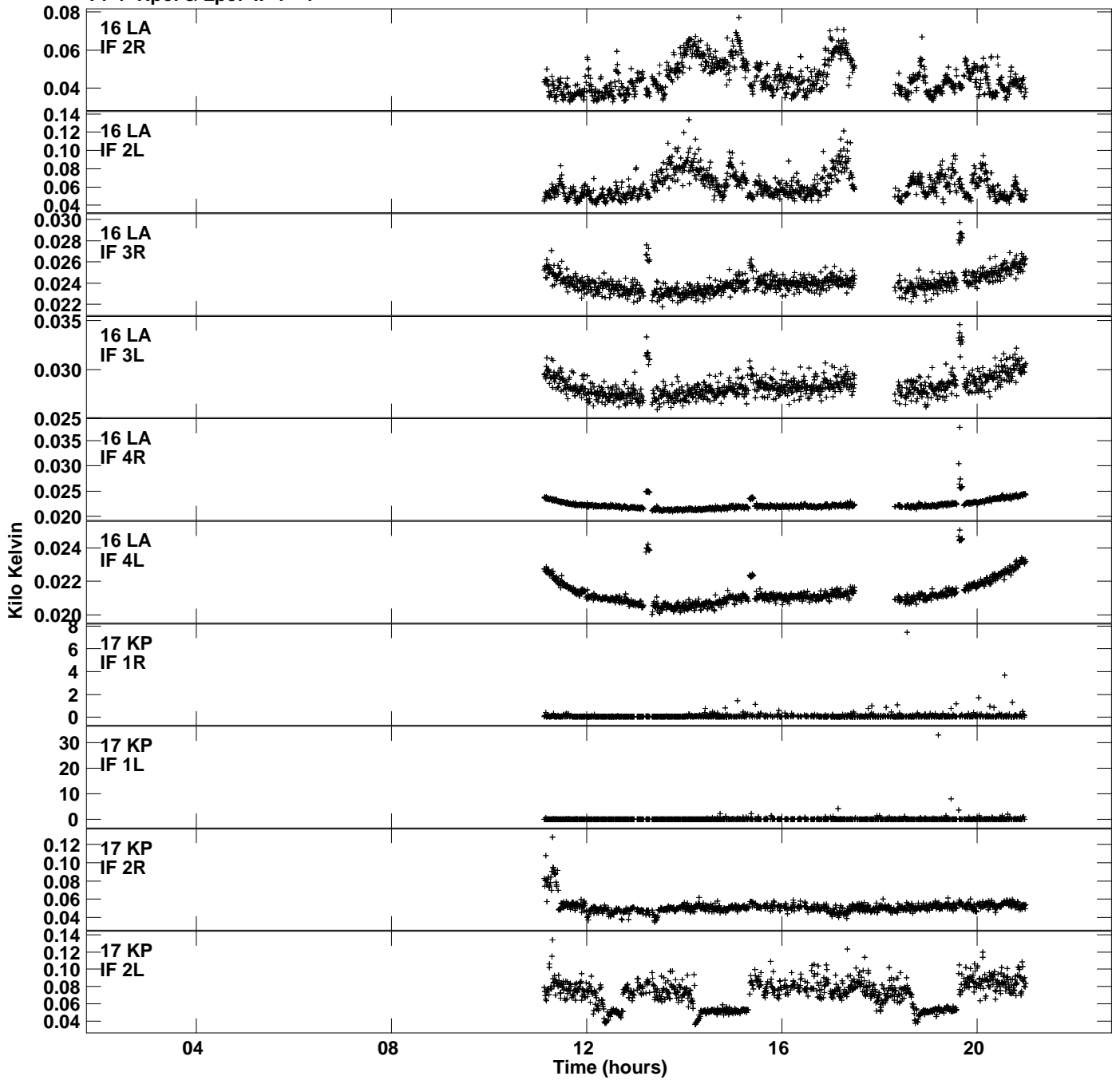
Plot file version 8 created 15-NOV-2019 11:36:03
Tsyst vs UTC time for GS045B.UVDATA.1
TY 1 Rpol & Lpol IF 1 - 4



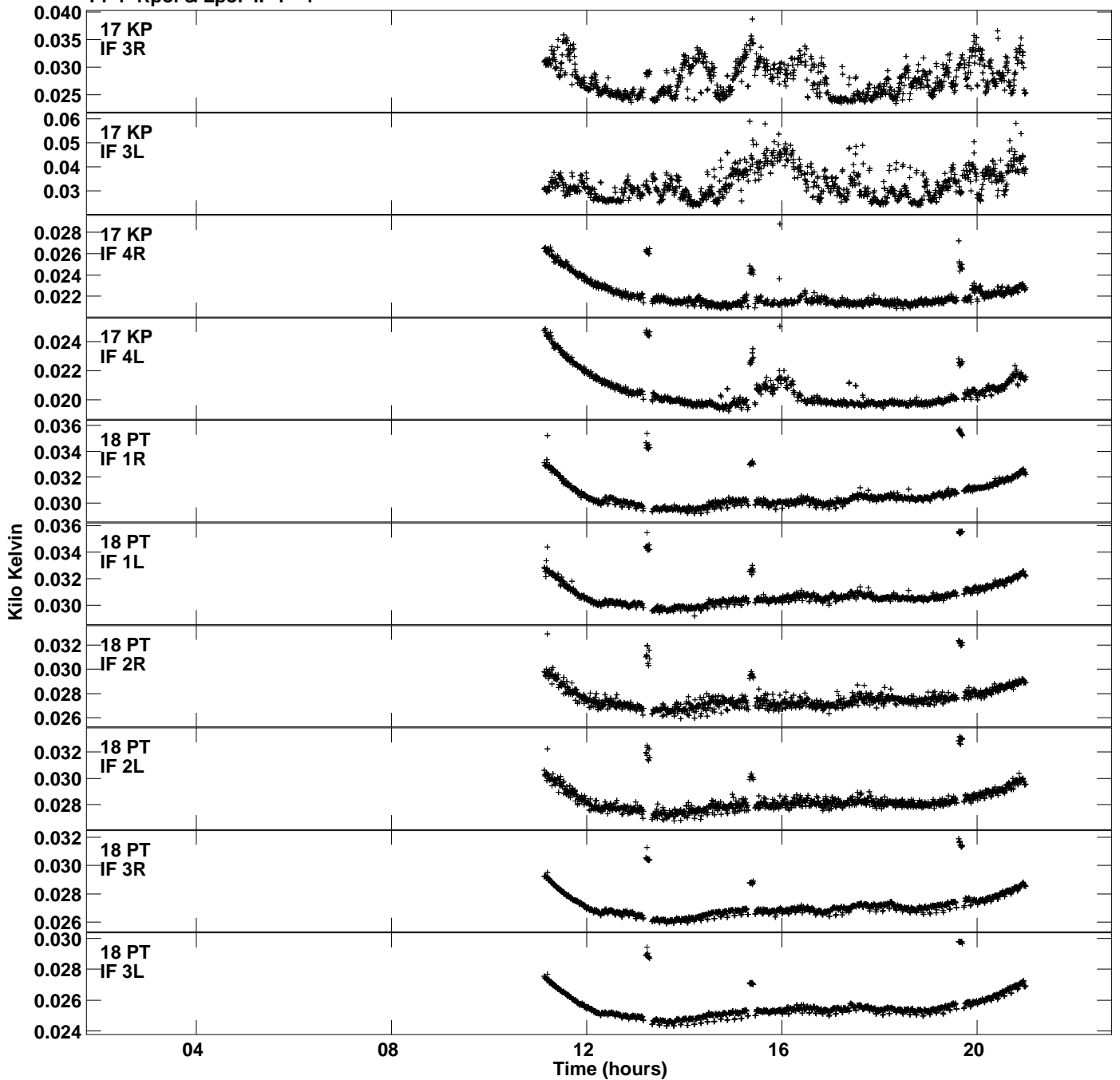
Plot file version 9 created 15-NOV-2019 11:36:03
Tsys vs UTC time for GS045B.UVDATA.1
TY 1 Rpol & Lpol IF 1 - 4



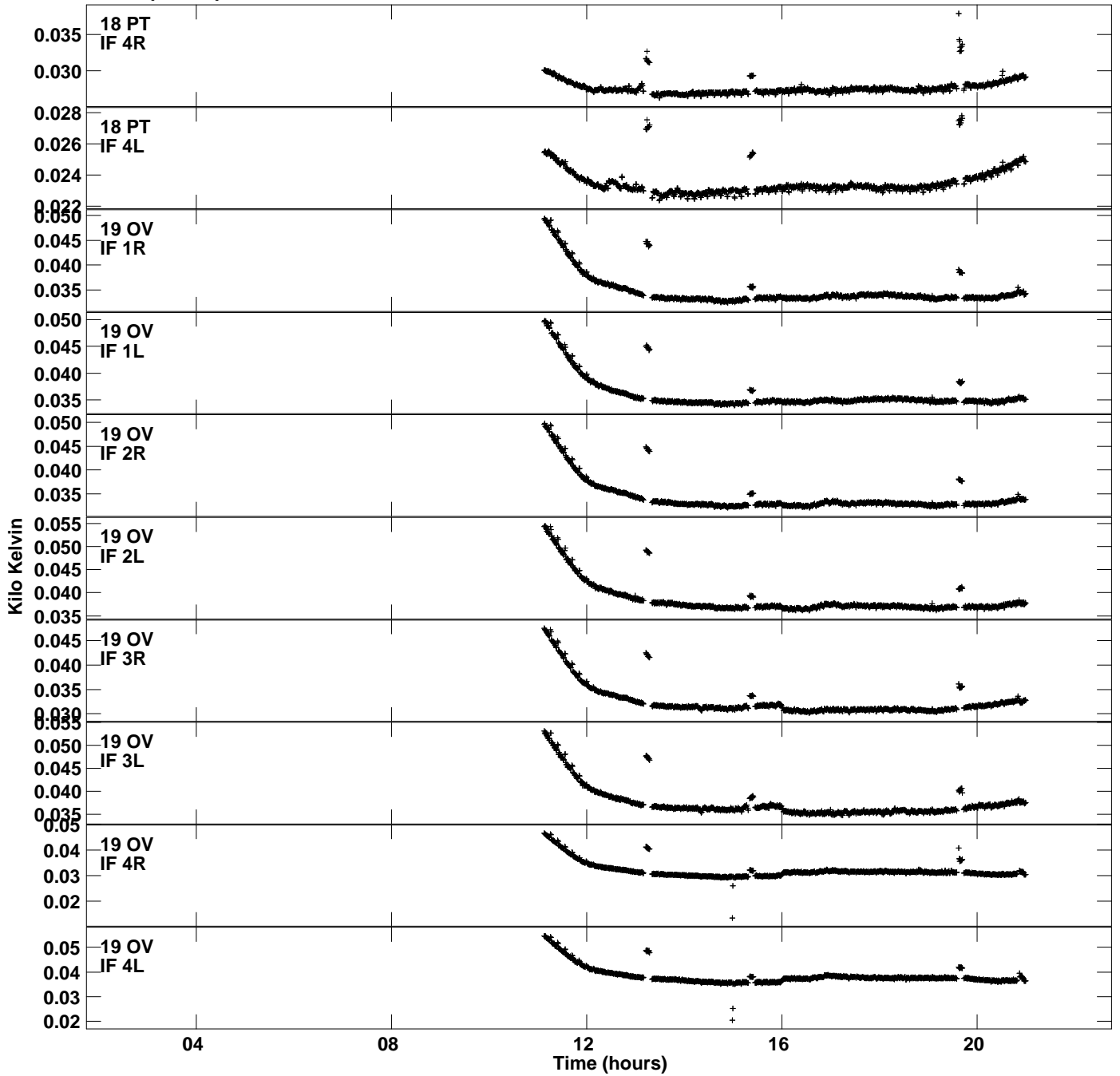
Plot file version 10 created 15-NOV-2019 11:36:03
Tsyst vs UTC time for GS045B.UVDATA.1
TY 1 Rpol & Lpol IF 1 - 4



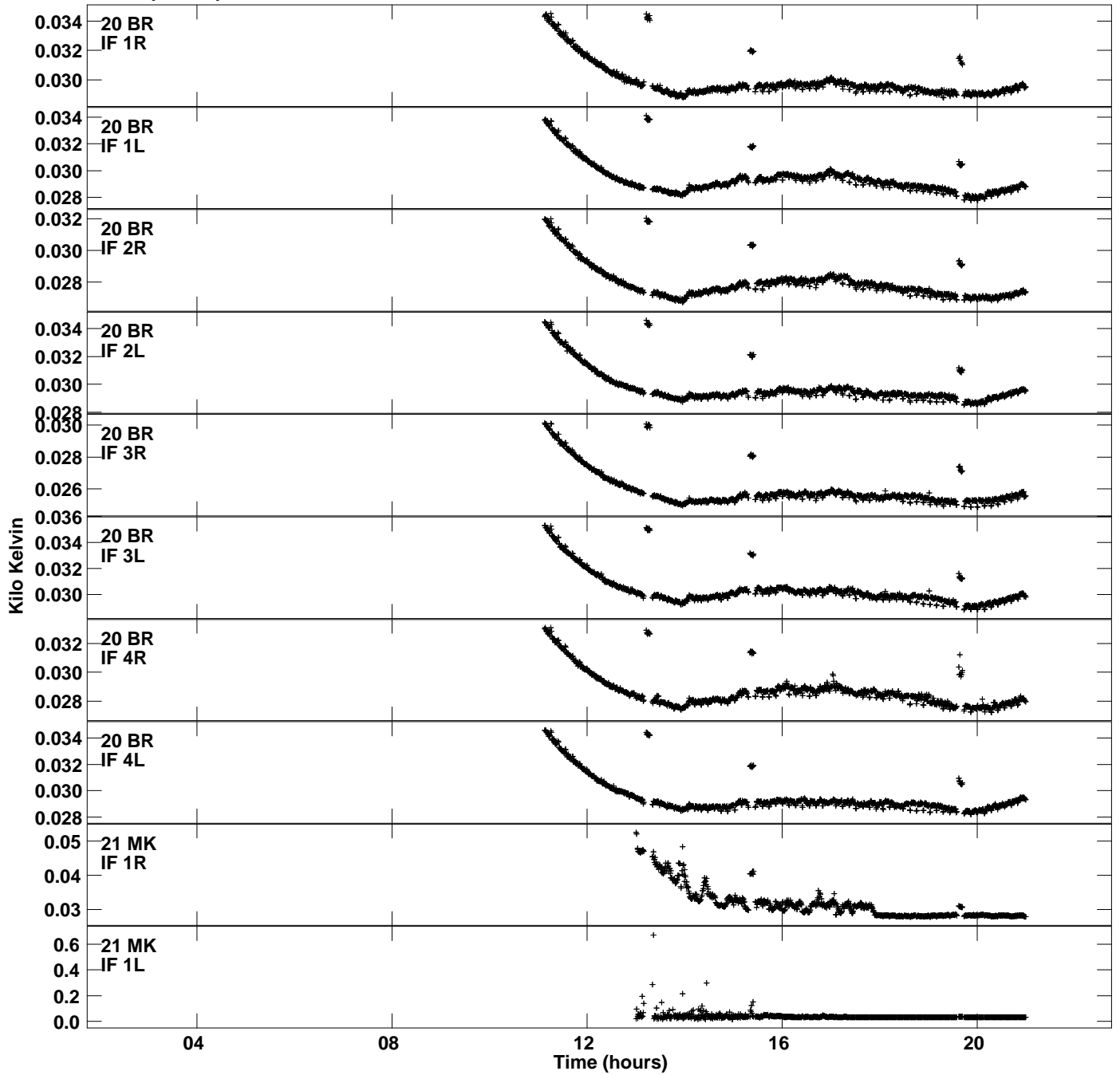
Plot file version 11 created 15-NOV-2019 11:36:03
Tsys vs UTC time for GS045B.UVDATA.1
TY 1 Rpol & Lpol IF 1 - 4



Plot file version 12 created 15-NOV-2019 11:36:03
Tsyst vs UTC time for GS045B.UVDATA.1
TY 1 Rpol & Lpol IF 1 - 4



Plot file version 13 created 15-NOV-2019 11:36:03
Tsys vs UTC time for GS045B.UVDATA.1
TY 1 Rpol & Lpol IF 1 - 4



Plot file version 14 created 15-NOV-2019 11:36:03
Tsys vs UTC time for GS045B.UVDATA.1
TY 1 Rpol & Lpol IF 1 - 4

