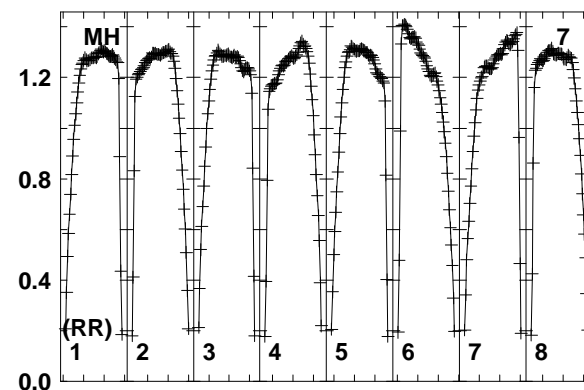
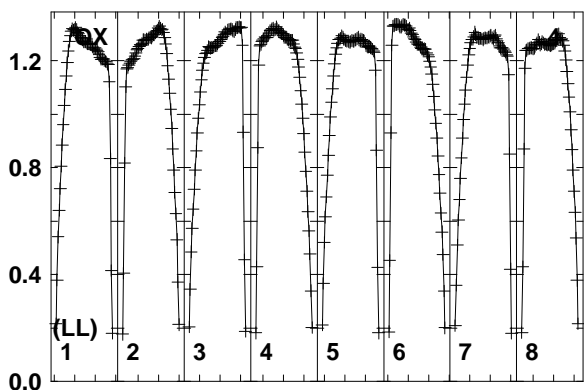
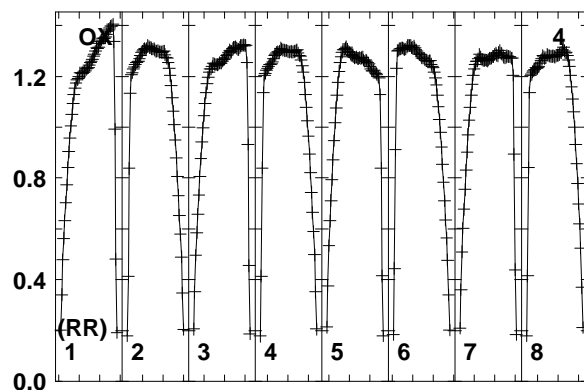
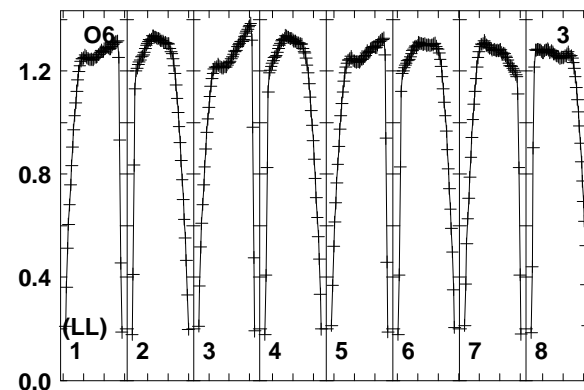
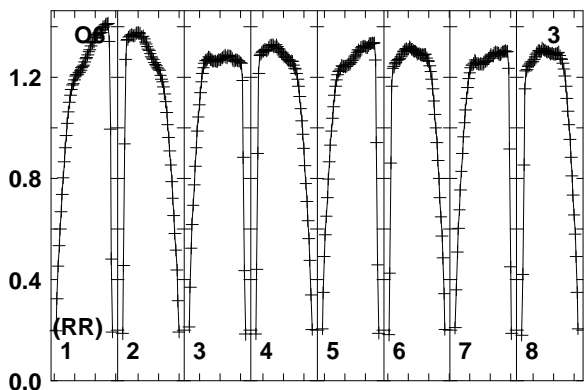
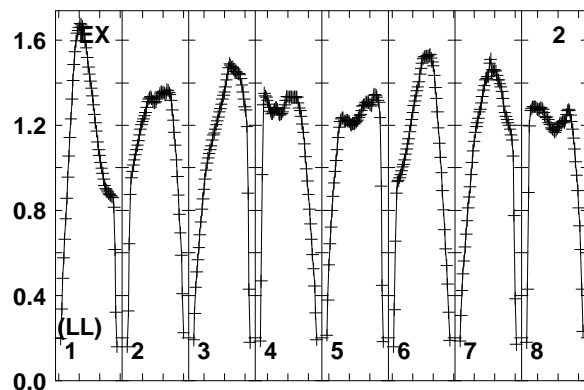
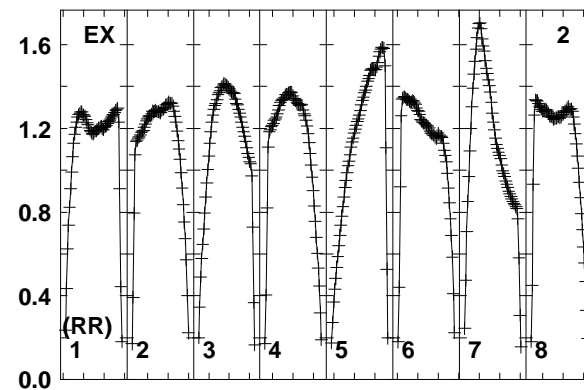
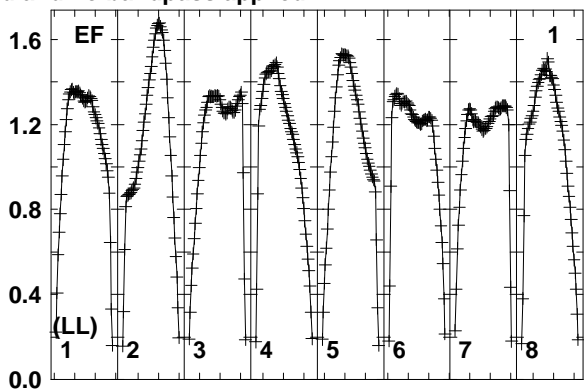
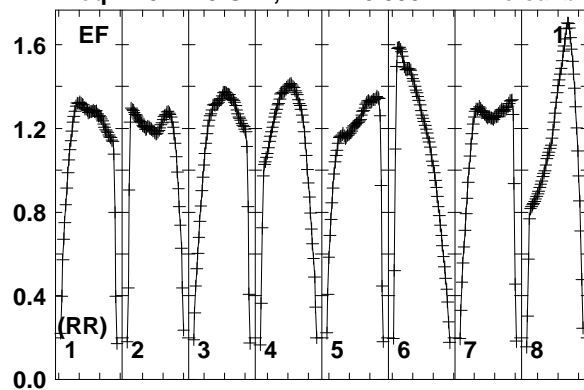


Plot file version 1 created 24-NOV-2015 11:23:31

2007+777 N15Q1.UVDATA.1

Freq = 43.1145 GHz, Bw = 16.000 MH No calibration applied and no bandpass applied



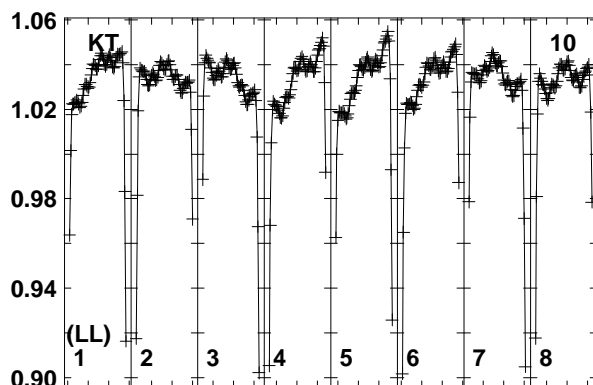
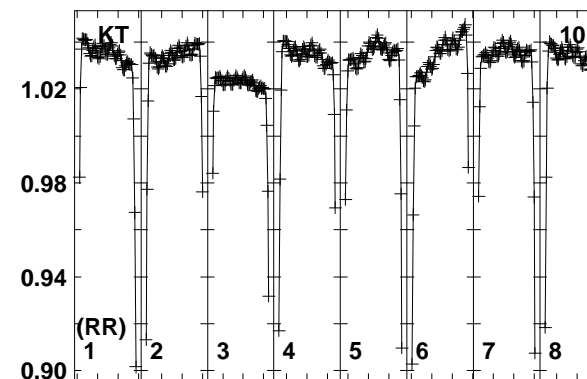
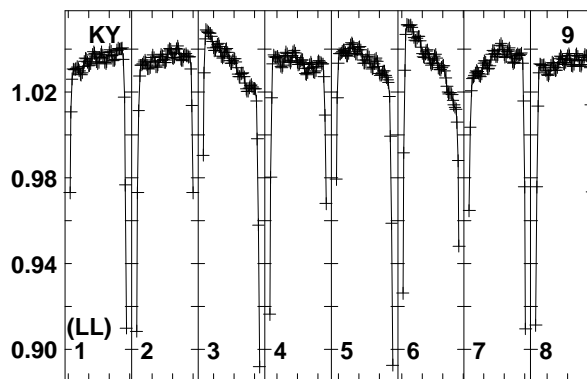
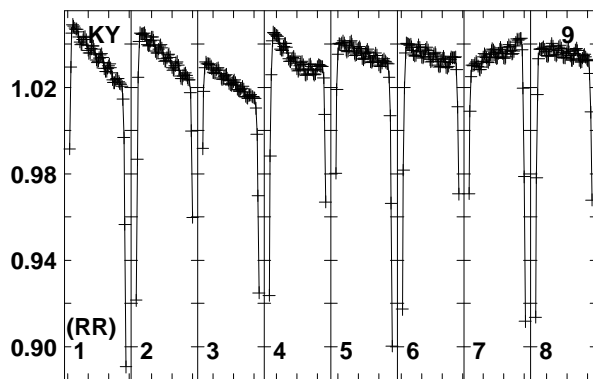
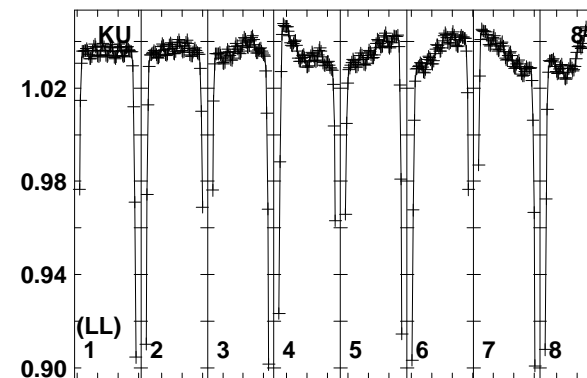
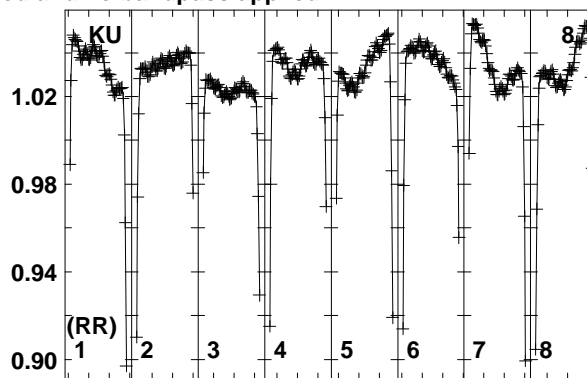
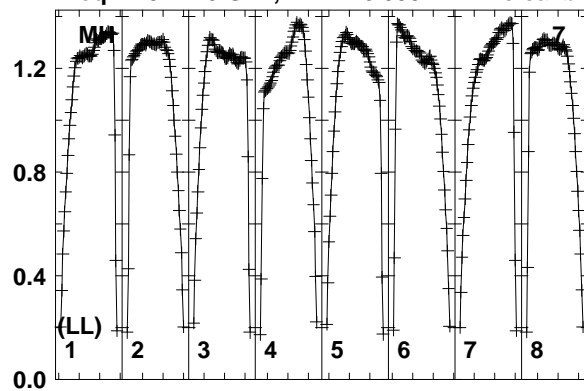
4311543130354315043165431804319543201543230
FREQ MHz

4311543130354315043165431804319543201543230
FREQ MHz

4311543130354315043165431804319543201543230
FREQ MHz

Lower frame: Real Jy
Total-power spectrum Antenna: EF (01)
Timerange: 00/14:30:03 to 00/14:31:59

Plot file version 2 created 24-NOV-2015 11:23:31
 2007+777 N15Q1.UVDATA.1
 Freq = 43.1145 GHz, Bw = 16.000 MH No calibration applied and no bandpass applied



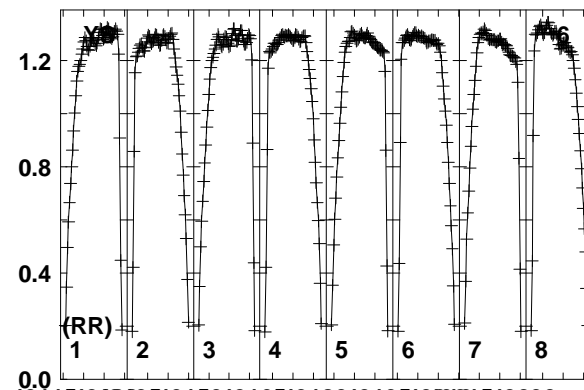
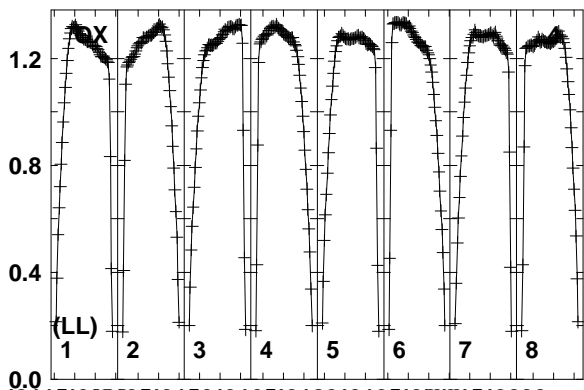
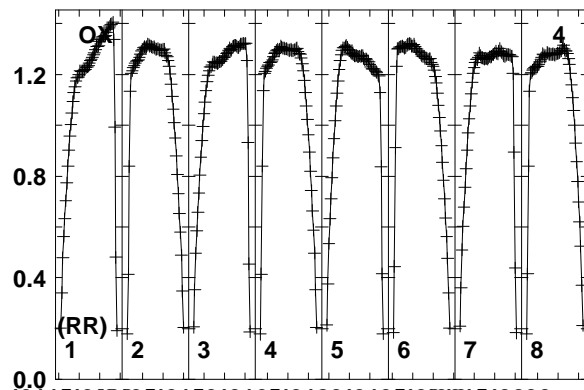
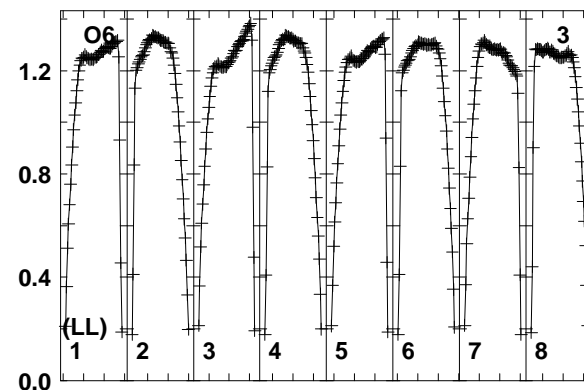
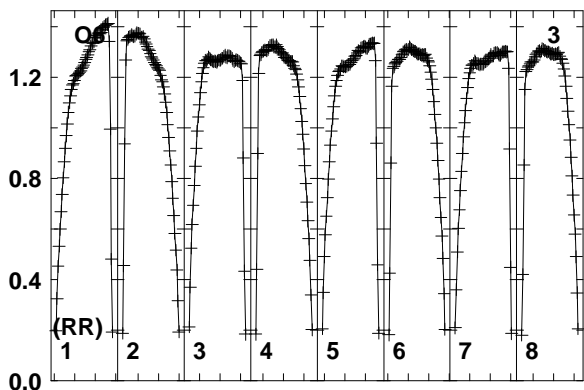
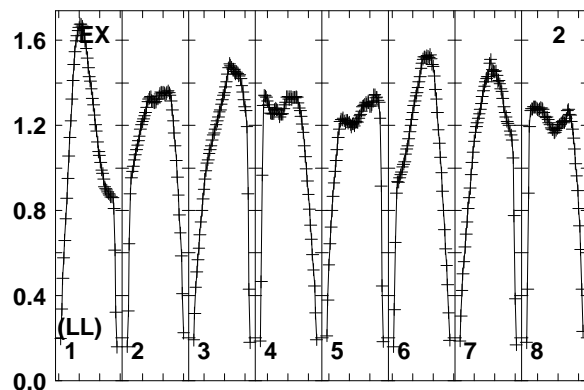
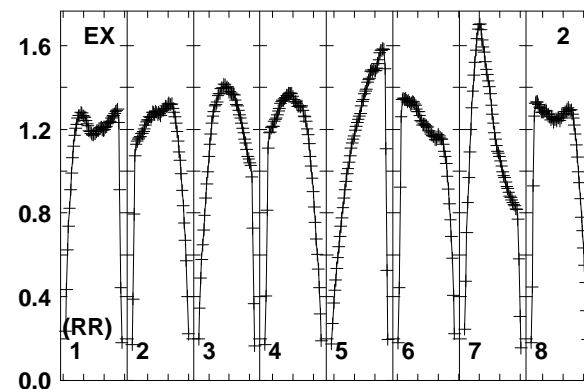
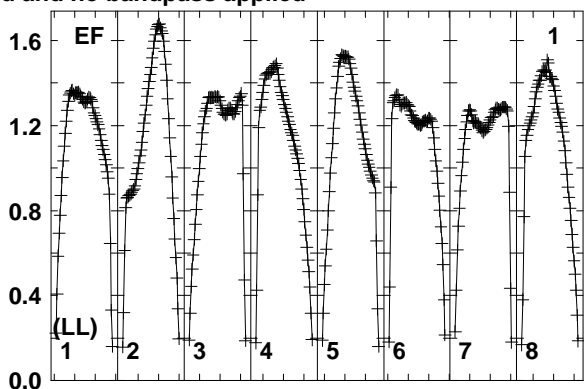
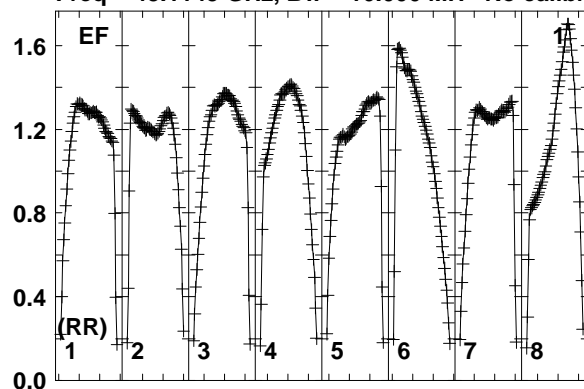
4311543130543150431654318043195432201543230
 FREQ MHz

Lower frame: Real Jy
 Total-power spectrum Antenna: MH (07)
 Timerange: 00/14:30:03 to 00/14:31:59

Plot file version 3 created 24-NOV-2015 11:23:31

2007+777 N15Q1.UVDATA.1

Freq = 43.1145 GHz, Bw = 16.000 MH No calibration applied and no bandpass applied



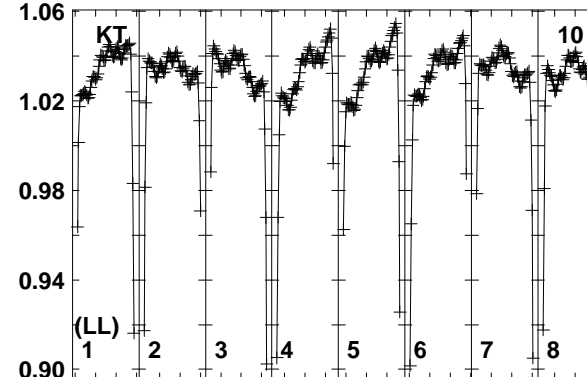
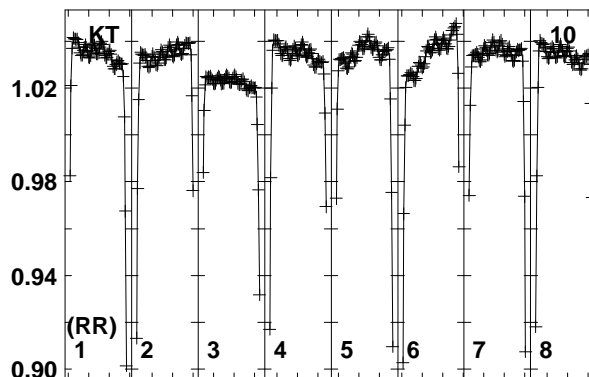
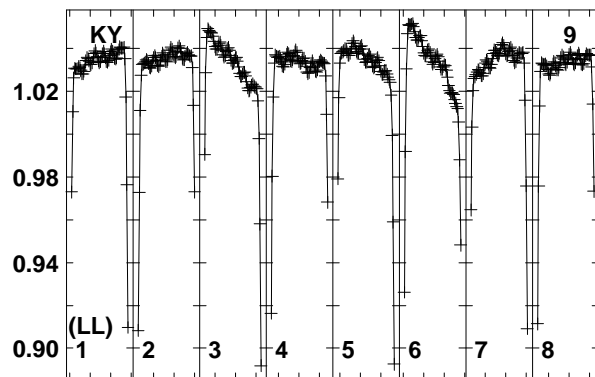
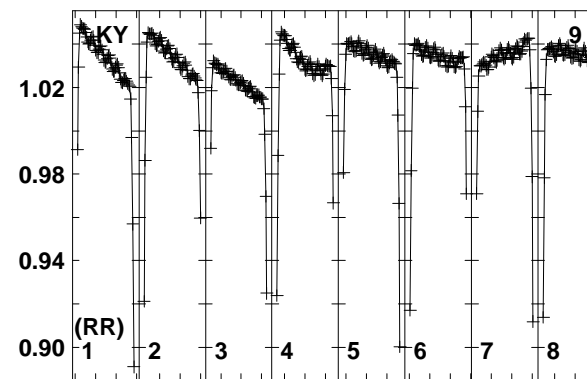
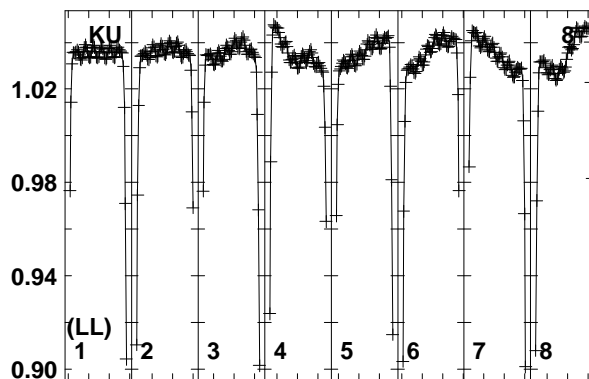
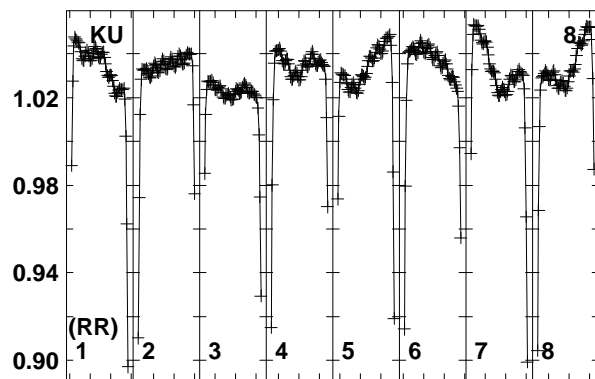
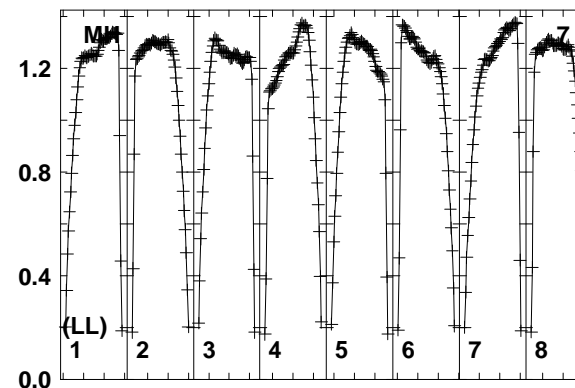
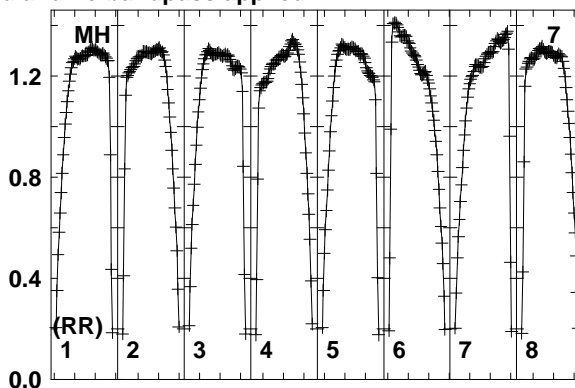
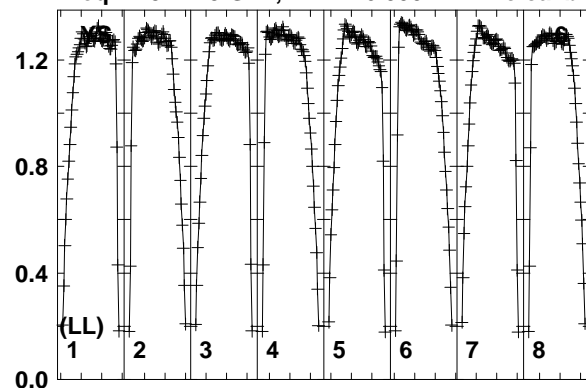
4311543130354315043165431804319543201543230
FREQ MHz

4311543130354315043165431804319543201543230
FREQ MHz

4311543130354315043165431804319543201543230
FREQ MHz

Lower frame: Real Jy
Total-power spectrum Antenna: EF (01)
Timerange: 00/14:33:03 to 00/14:37:59

Plot file version 4 created 24-NOV-2015 11:23:31
 2007+777 N15Q1.UVDATA.1
 Freq = 43.1145 GHz, Bw = 16.000 MH No calibration applied and no bandpass applied



4311543130354315043165431804319543201543230
 FREQ MHz

4311543130354315043165431804319543201543230
 FREQ MHz

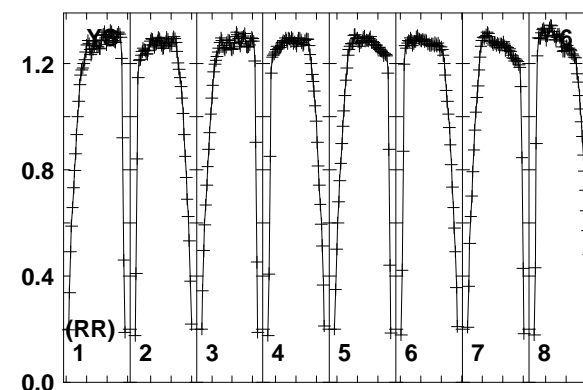
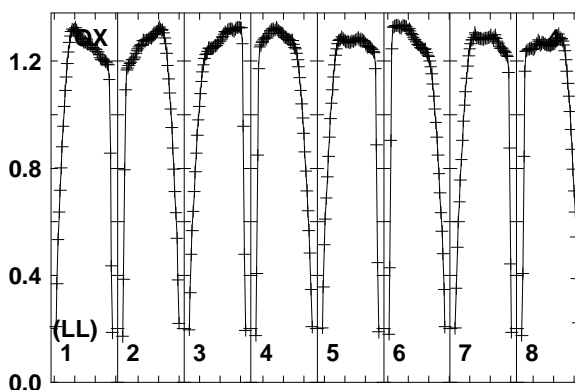
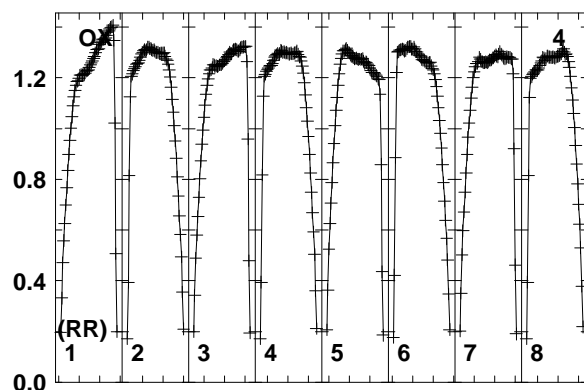
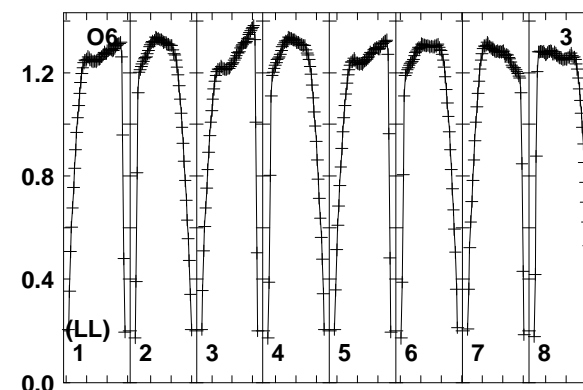
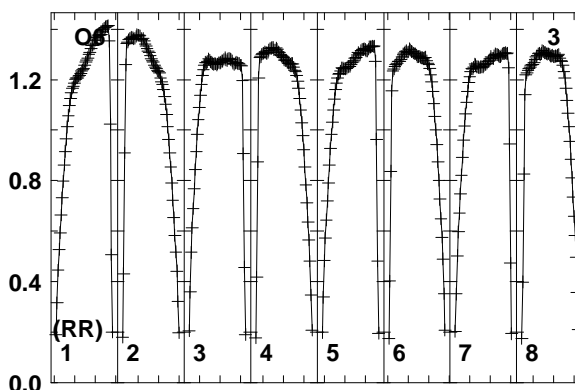
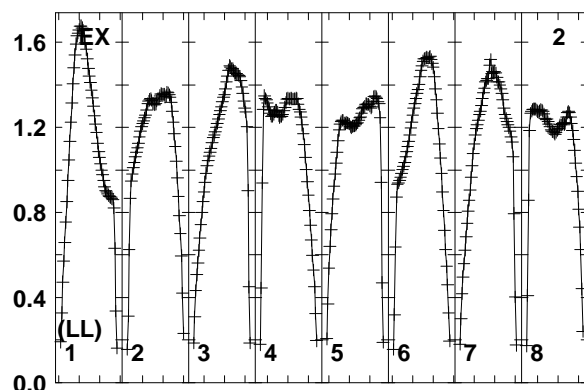
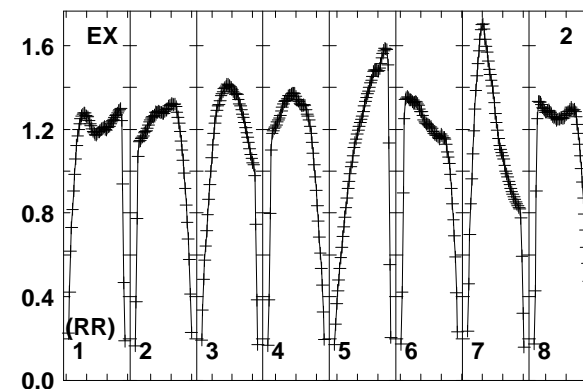
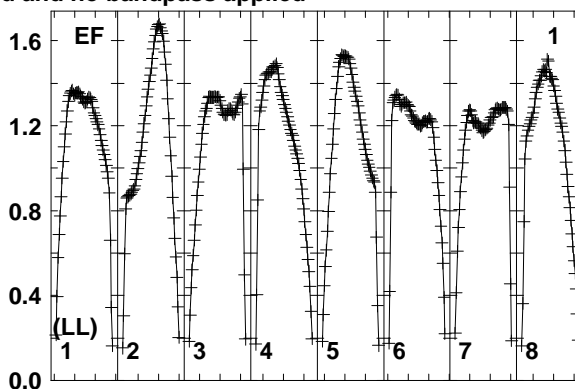
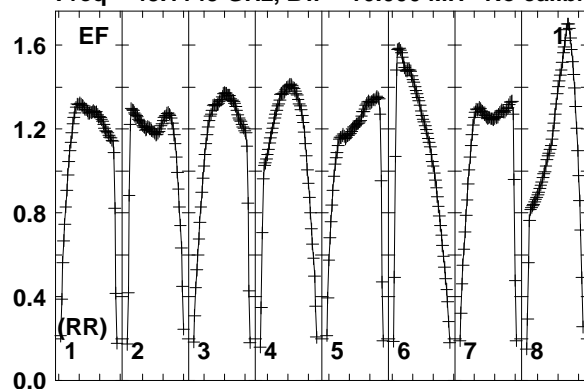
4311543130354315043165431804319543201543230
 FREQ MHz

Lower frame: Real Jy
 Total-power spectrum Antenna: YS (06)
 Timerange: 00/14:33:03 to 00/14:37:59

Plot file version 5 created 24-NOV-2015 11:23:32

DA193 N15Q1.UVDATA.1

Freq = 43.1145 GHz, Bw = 16.000 MH No calibration applied and no bandpass applied



4311543130354315043165431804319543201543230
FREQ MHz

4311543130354315043165431804319543201543230
FREQ MHz

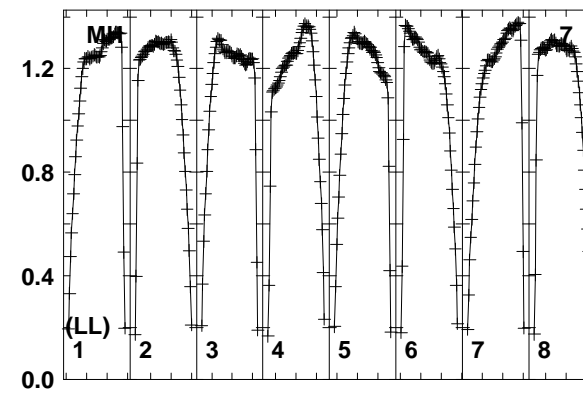
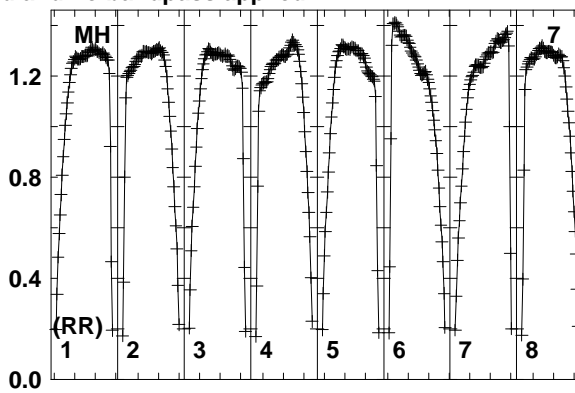
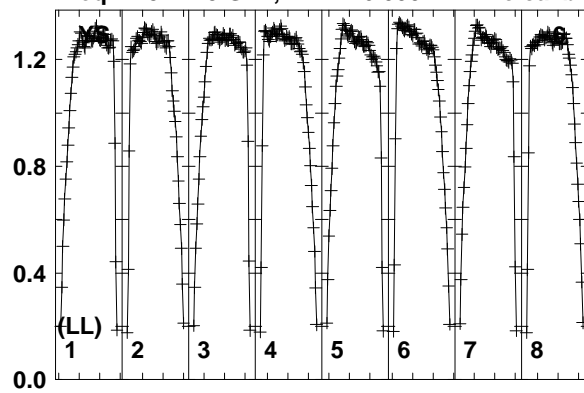
4311543130354315043165431804319543201543230
FREQ MHz

Lower frame: Real Jy
Total-power spectrum Antenna: EF (01)
Timerange: 00/14:47:02 to 00/14:51:28

Plot file version 6 created 24-NOV-2015 11:23:32

DA193 N15Q1.UVDATA.1

Freq = 43.1145 GHz, Bw = 16.000 MH No calibration applied and no bandpass applied

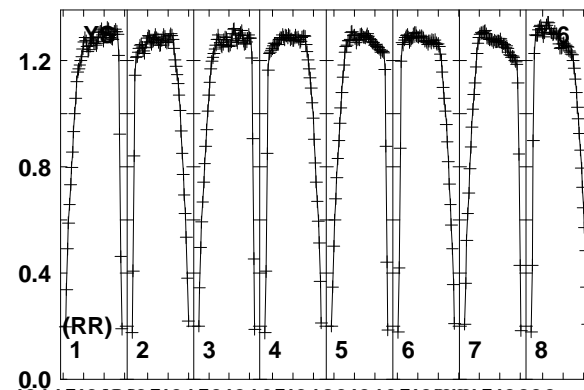
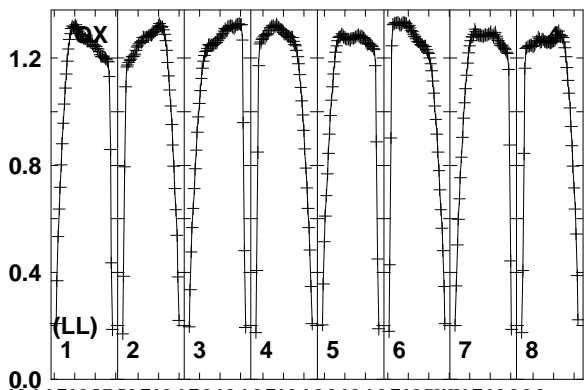
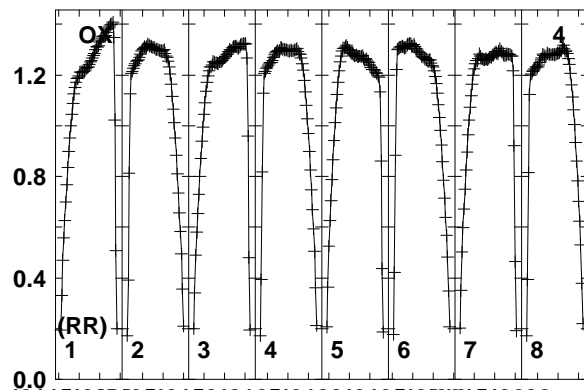
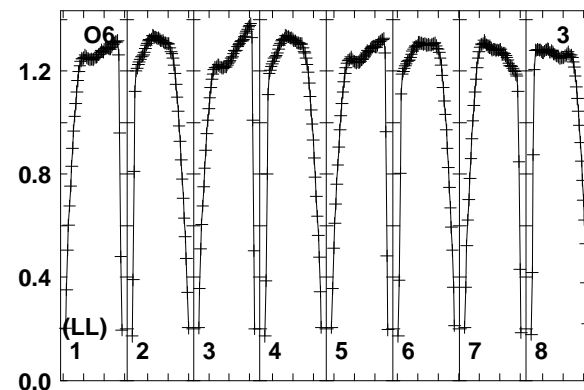
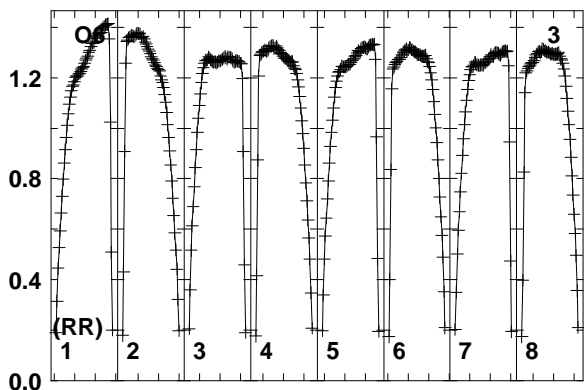
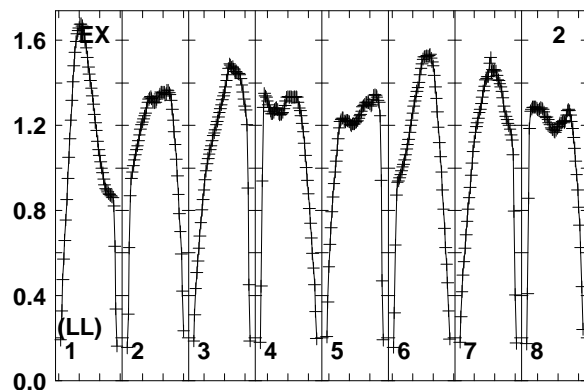
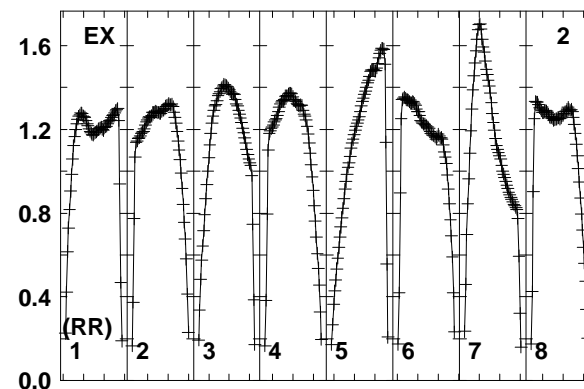
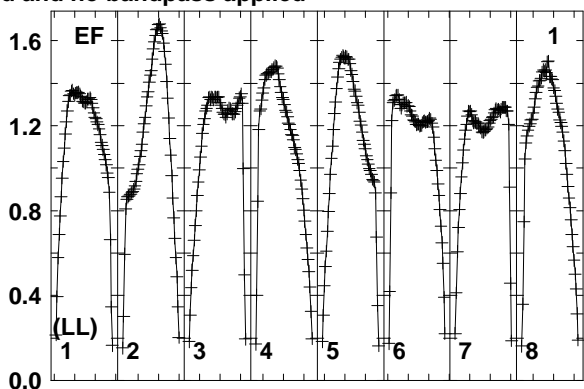
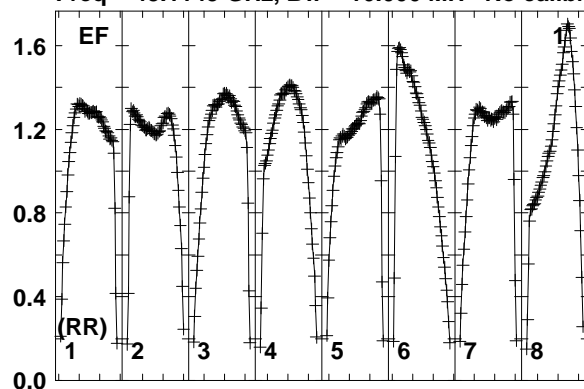


Lower frame: Real Jy
Total-power spectrum Antenna: YS (06)
Timerange: 00/14:47:02 to 00/14:51:28

Plot file version 7 created 24-NOV-2015 11:23:32

DA193 N15Q1.UVDATA.1

Freq = 43.1145 GHz, Bw = 16.000 MH No calibration applied and no bandpass applied



4311543130354315043165431804319543201543230
FREQ MHz

4311543130354315043165431804319543201543230
FREQ MHz

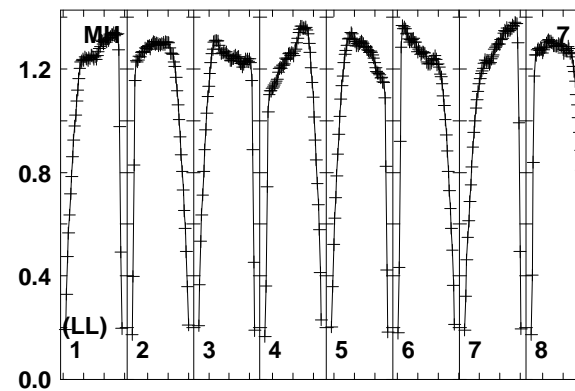
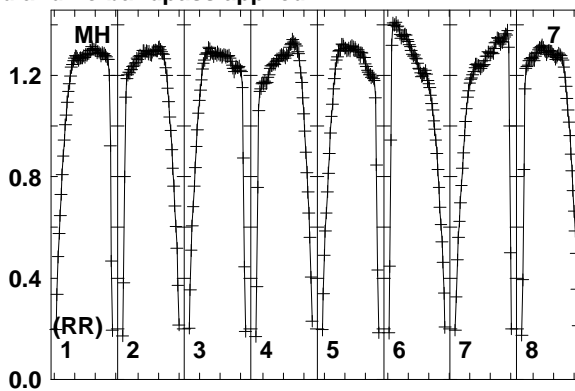
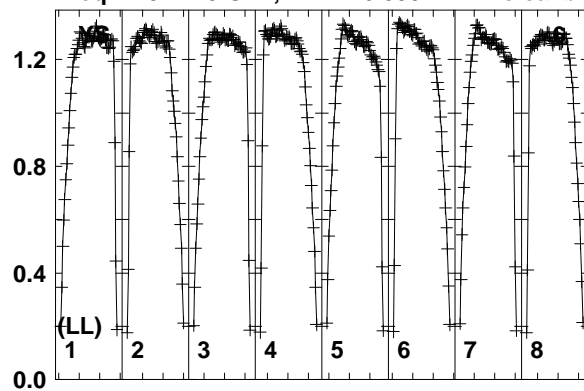
4311543130354315043165431804319543201543230
FREQ MHz

Lower frame: Real Jy
Total-power spectrum Antenna: EF (01)
Timerange: 00/14:52:32 to 00/14:57:28

Plot file version 8 created 24-NOV-2015 11:23:32

DA193 N15Q1.UVDATA.1

Freq = 43.1145 GHz, Bw = 16.000 MH No calibration applied and no bandpass applied

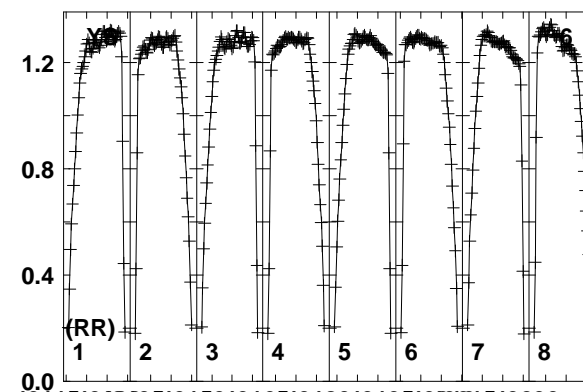
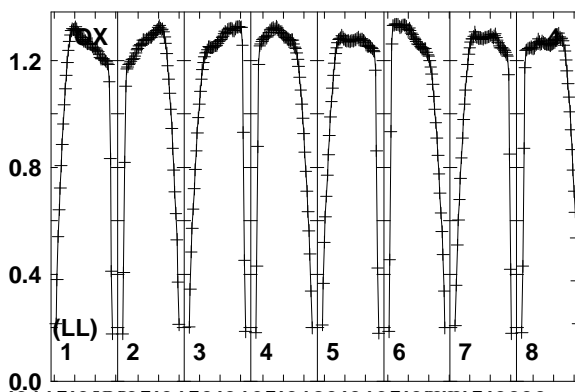
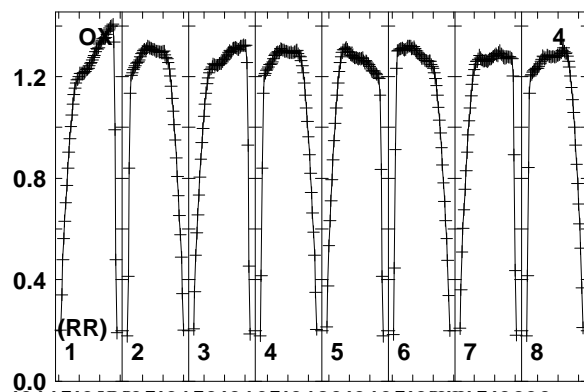
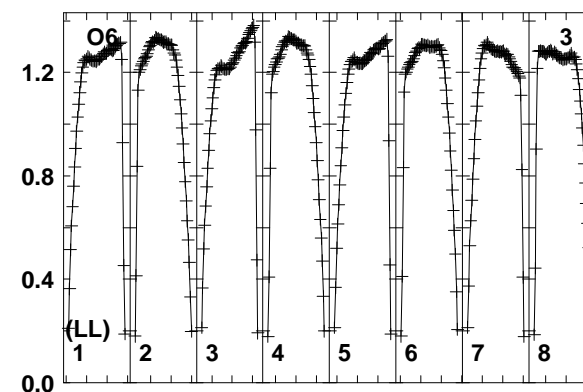
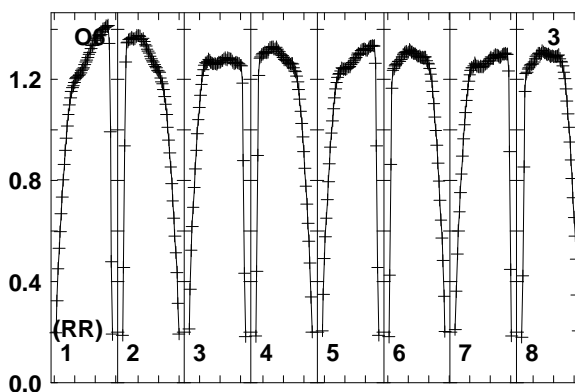
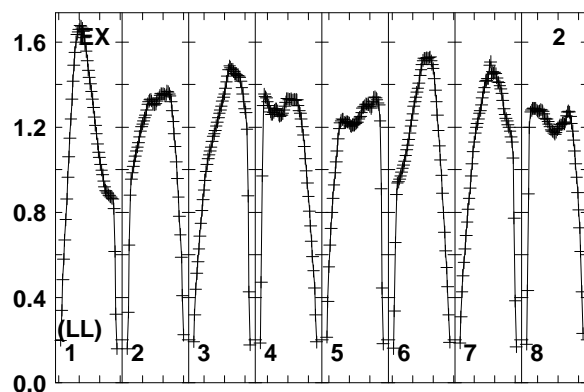
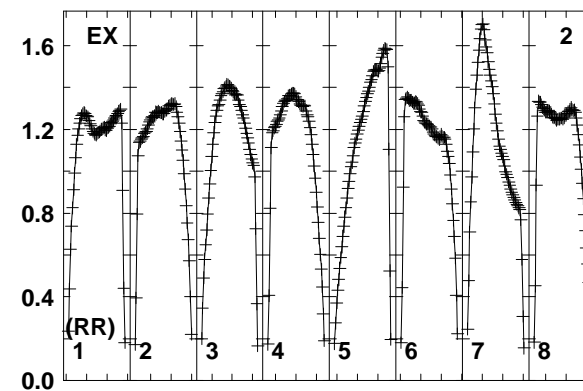
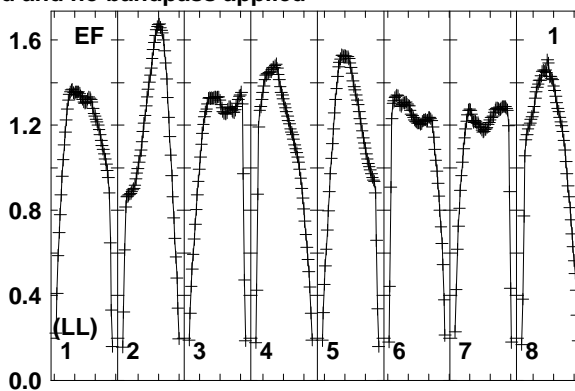
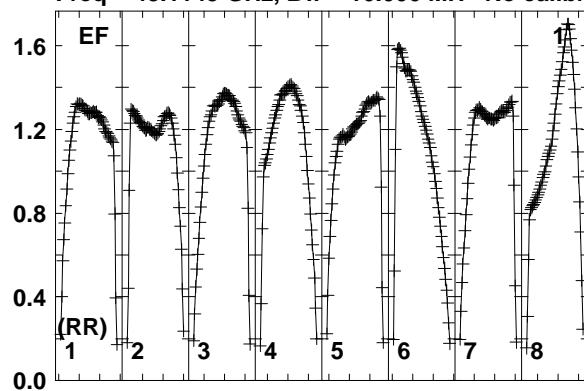


Lower frame: Real Jy
Total-power spectrum Antenna: YS (06)
Timerange: 00/14:52:32 to 00/14:57:28

Plot file version 9 created 24-NOV-2015 11:23:32

2007+777 N15Q1.UVDATA.1

Freq = 43.1145 GHz, Bw = 16.000 MH No calibration applied and no bandpass applied



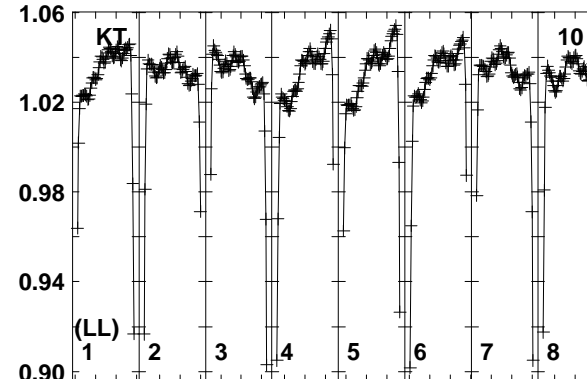
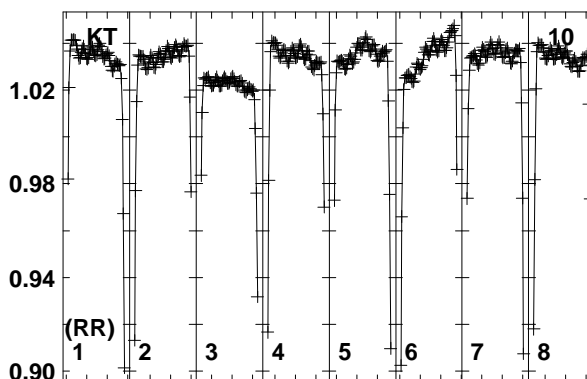
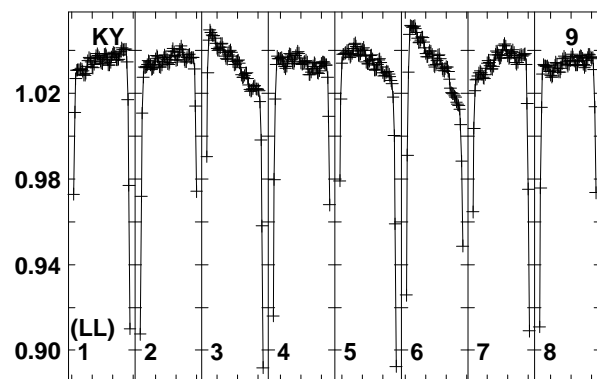
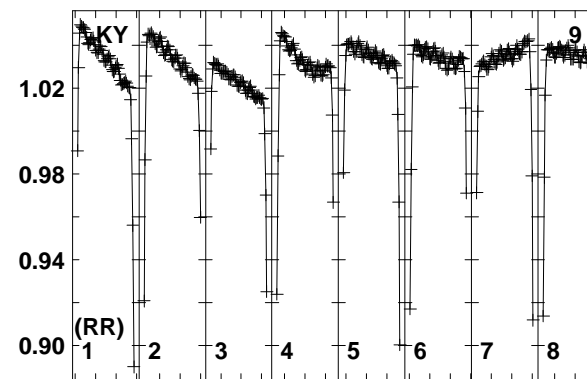
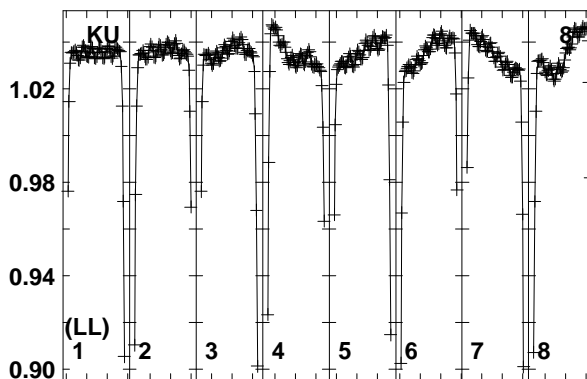
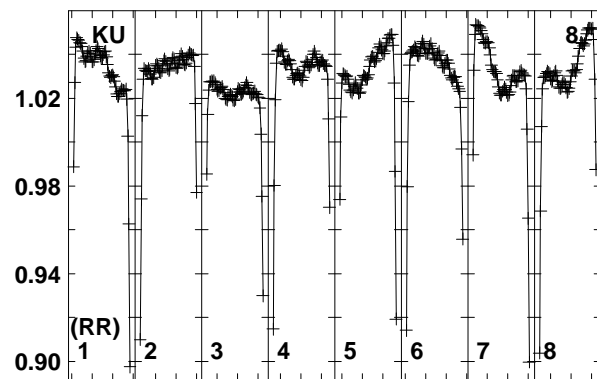
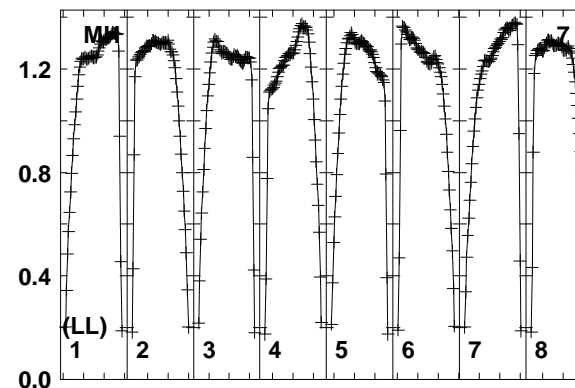
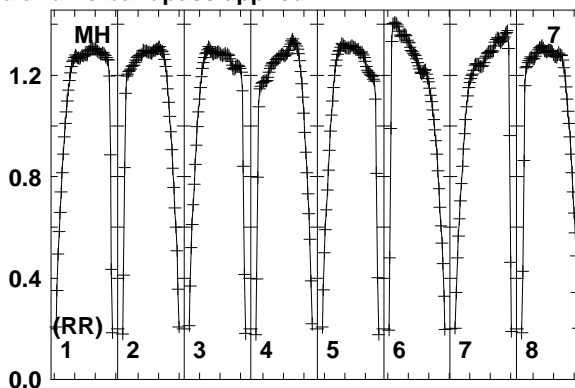
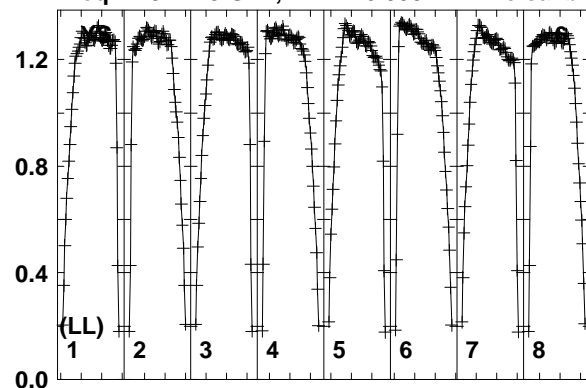
43115434303543150431654318043195432201543230
FREQ MHz

43115434303543150431654318043195432201543230
FREQ MHz

43115434303543150431654318043195432201543230
FREQ MHz

Lower frame: Real Jy
Total-power spectrum Antenna: EF (01)
Timerange: 00/15:06:33 to 00/15:06:59

Plot file version 10 created 24-NOV-2015 11:23:32
 2007+777 N15Q1.UVDATA.1
 Freq = 43.1145 GHz, Bw = 16.000 MH No calibration applied and no bandpass applied



4311543130354315043165431804319543201543230
 FREQ MHz

4311543130354315043165431804319543201543230
 FREQ MHz

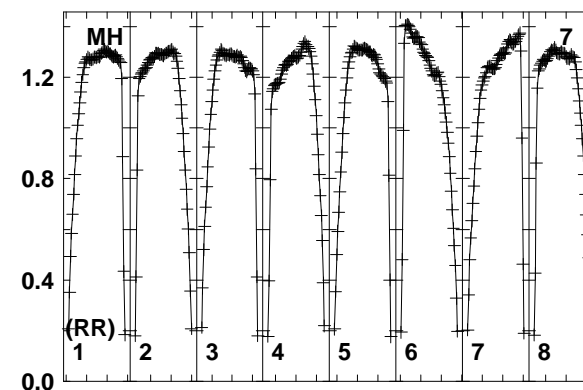
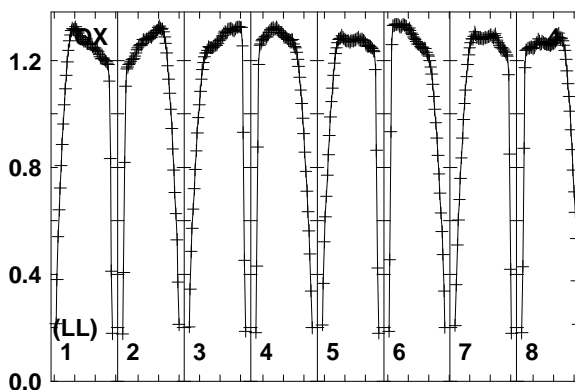
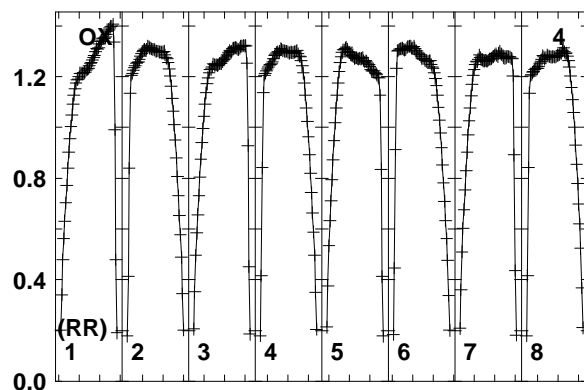
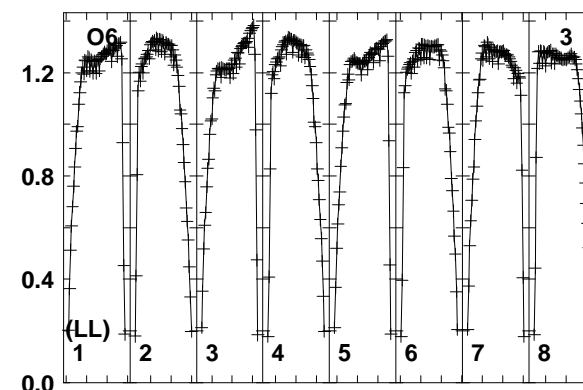
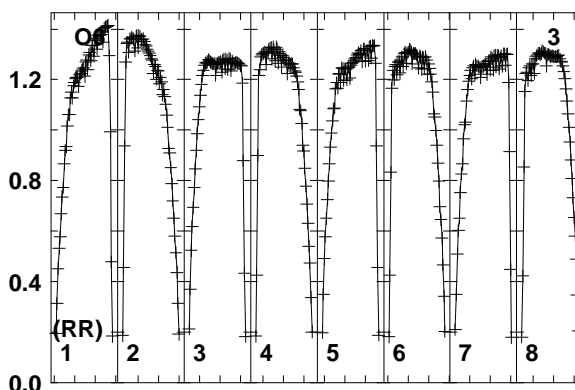
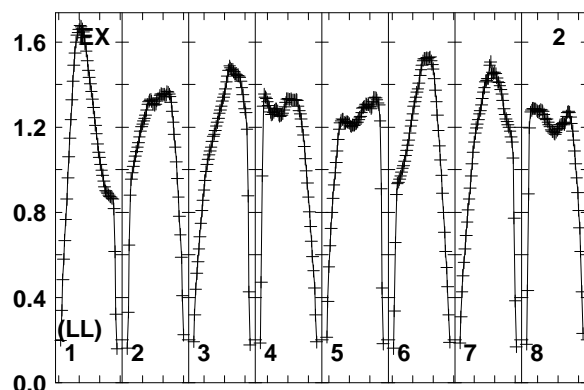
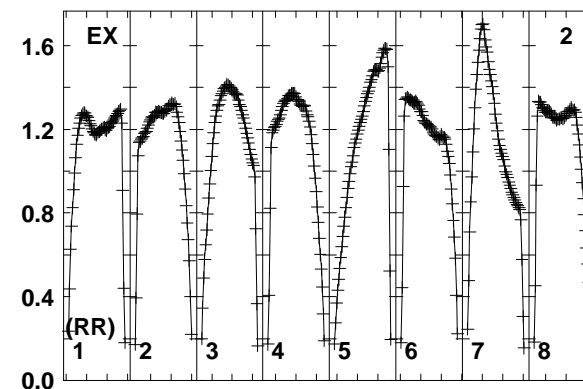
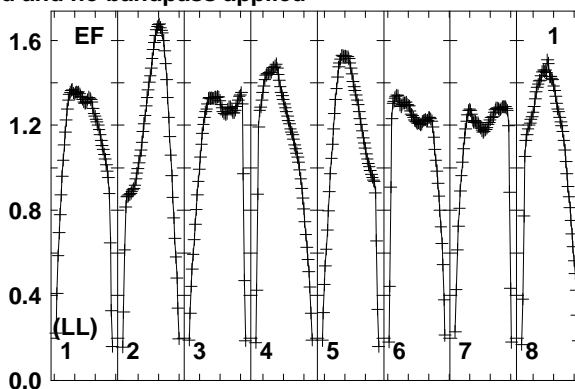
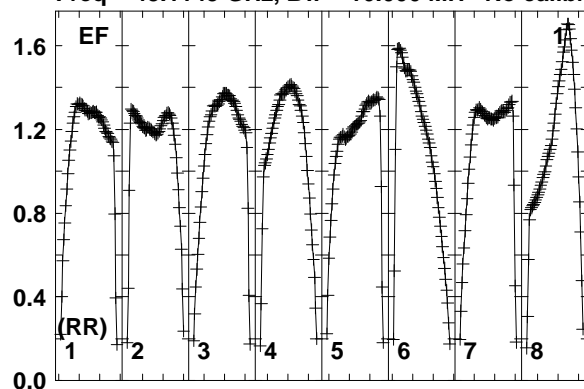
4311543130354315043165431804319543201543230
 FREQ MHz

Lower frame: Real Jy
 Total-power spectrum Antenna: YS (06)
 Timerange: 00/15:06:33 to 00/15:06:59

Plot file version 11 created 24-NOV-2015 11:23:32

2007+777 N15Q1.UVDATA.1

Freq = 43.1145 GHz, Bw = 16.000 MH No calibration applied and no bandpass applied



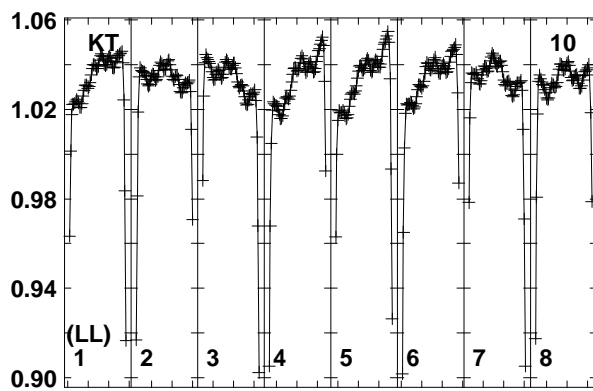
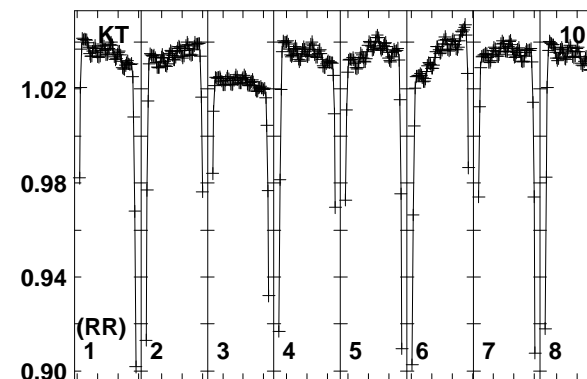
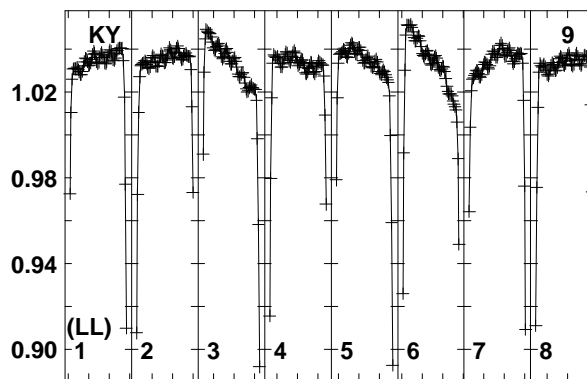
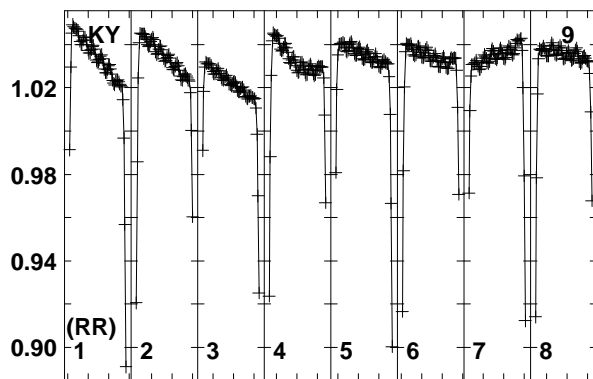
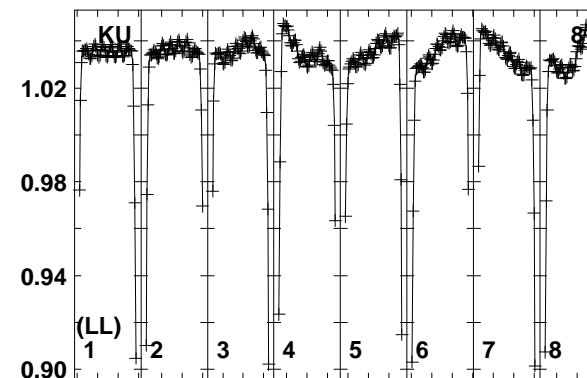
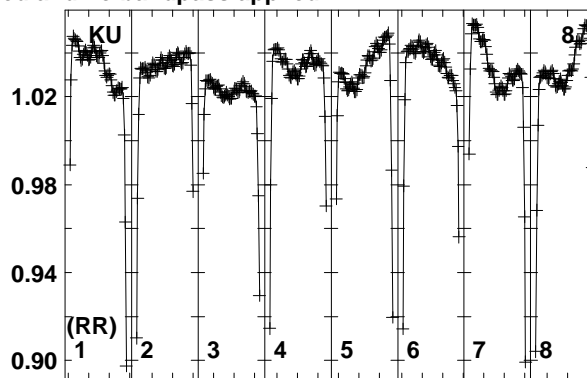
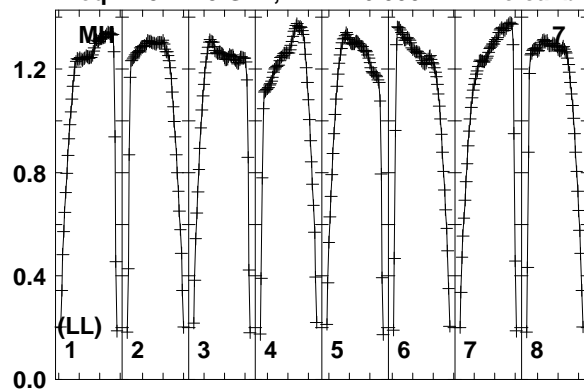
43115431303543150431654318043195432201543230
FREQ MHz

43115431303543150431654318043195432201543230
FREQ MHz

43115431303543150431654318043195432201543230
FREQ MHz

Lower frame: Real Jy
Total-power spectrum Antenna: EF (01)
Timerange: 00/15:07:33 to 00/15:08:29

Plot file version 12 created 24-NOV-2015 11:23:32
 2007+777 N15Q1.UVDATA.1
 Freq = 43.1145 GHz, Bw = 16.000 MH No calibration applied and no bandpass applied



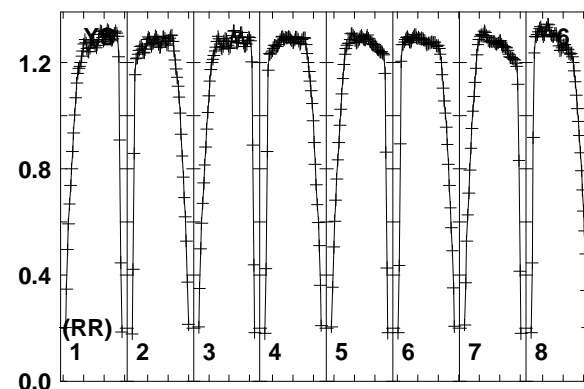
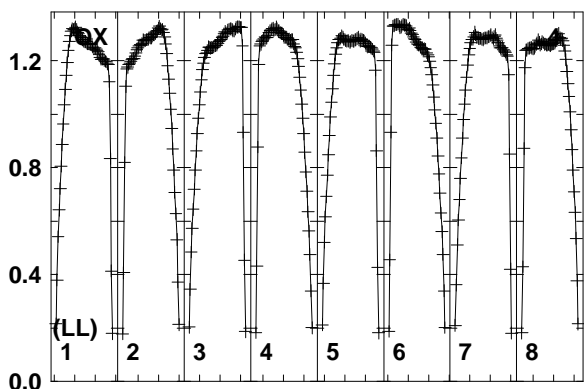
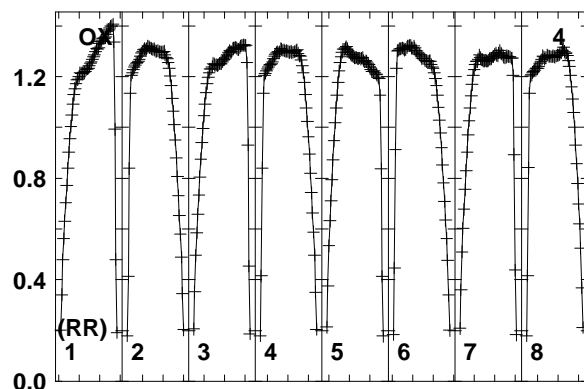
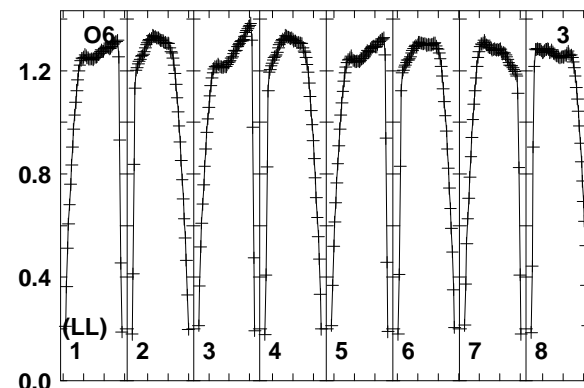
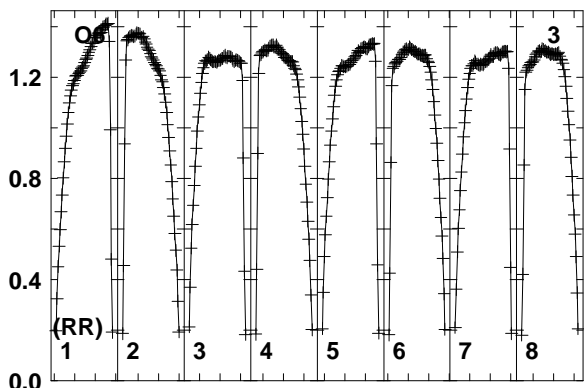
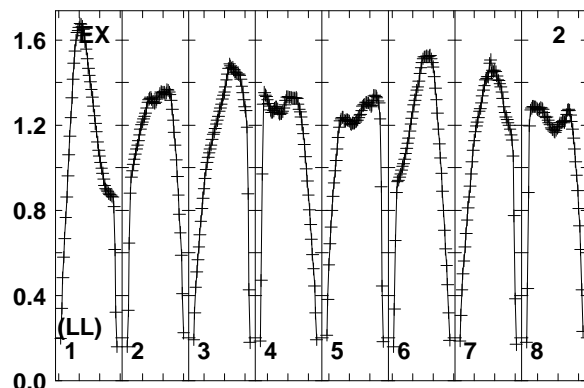
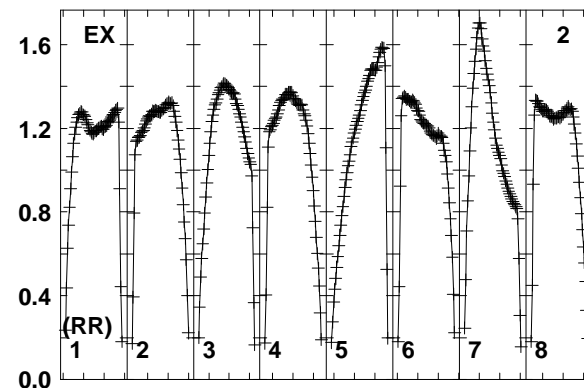
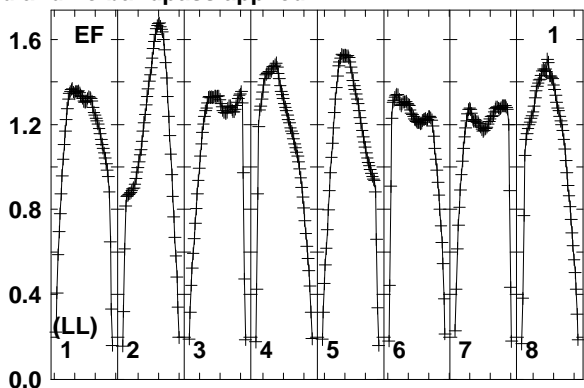
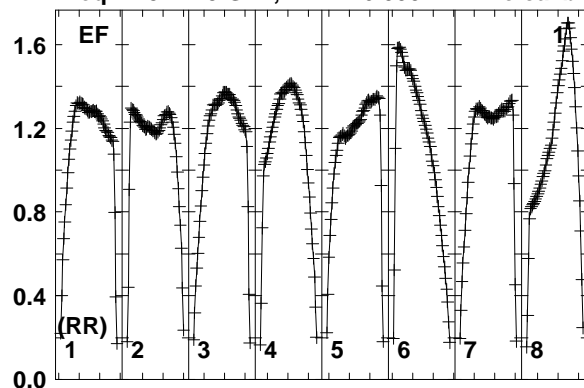
43115431308543150431654318043195432201543230
 FREQ MHz

Lower frame: Real Jy
 Total-power spectrum Antenna: MH (07)
 Timerange: 00/15:07:33 to 00/15:08:29

Plot file version 13 created 24-NOV-2015 11:23:32

J2022+7611 N15Q1.UVDATA.1

Freq = 43.1145 GHz, Bw = 16.000 MH No calibration applied and no bandpass applied



4311543430354315043165431804319543201543230
FREQ MHz

4311543430354315043165431804319543201543230
FREQ MHz

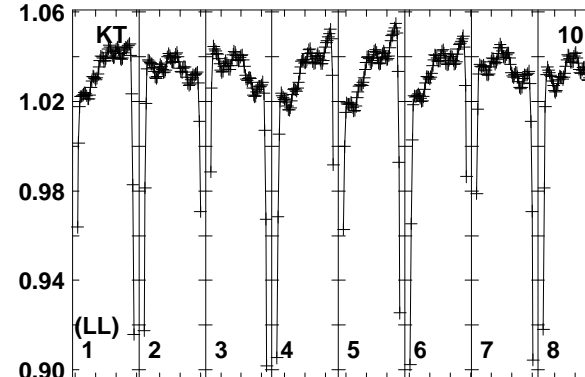
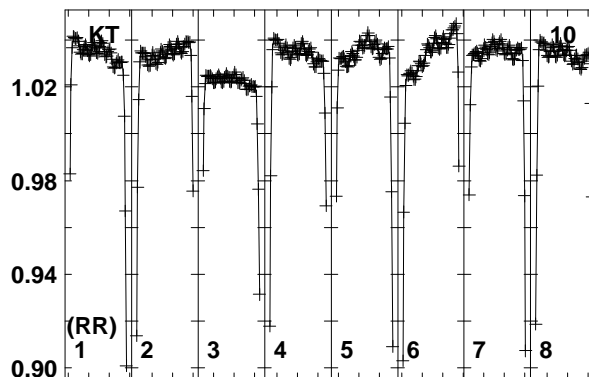
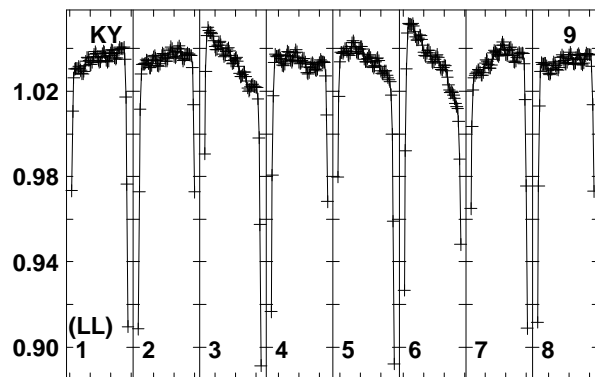
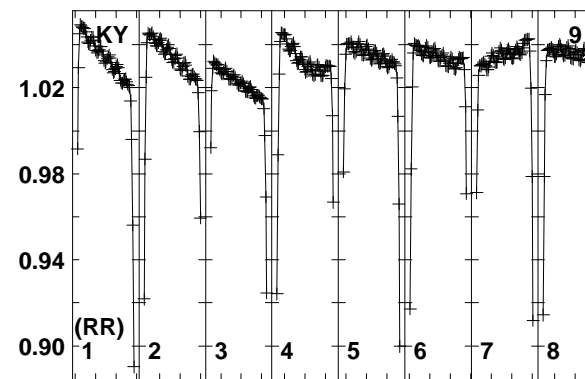
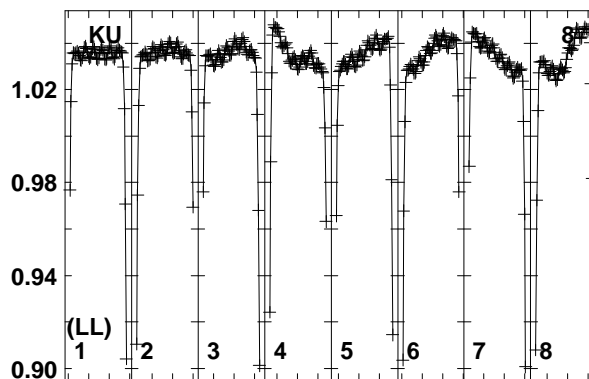
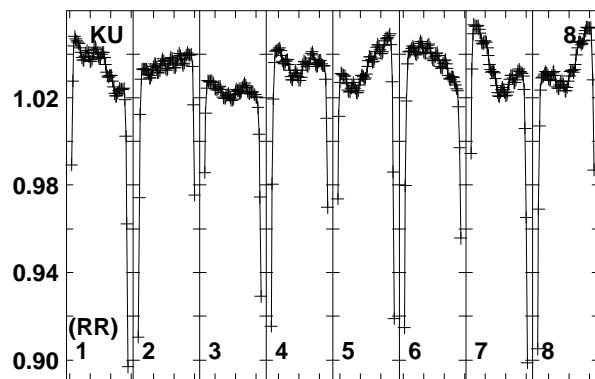
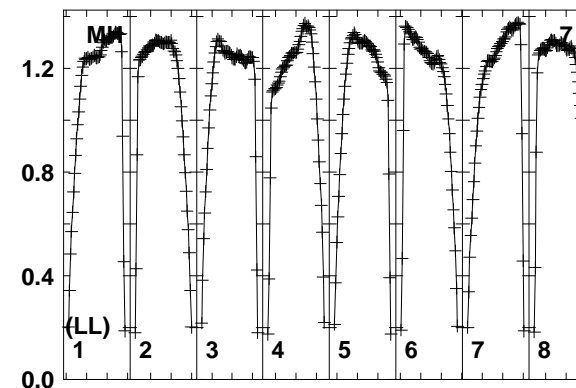
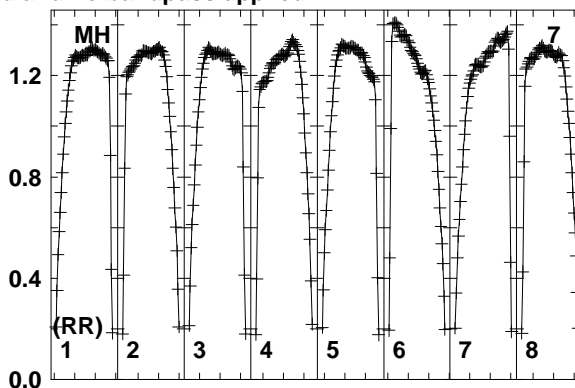
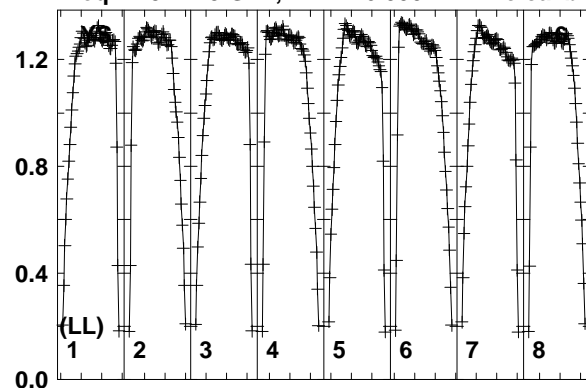
4311543430354315043165431804319543201543230
FREQ MHz

Lower frame: Real Jy
Total-power spectrum Antenna: EF (01)
Timerange: 00/15:09:03 to 00/15:09:59

Plot file version 14 created 24-NOV-2015 11:23:33

J2022+7611 N15Q1.UVDATA.1

Freq = 43.1145 GHz, Bw = 16.000 MH No calibration applied and no bandpass applied



4311543103 4311543150 43116543180 43119543201 431201543230
FREQ MHz

4311543103 4311543150 43116543180 43119543201 431201543230
FREQ MHz

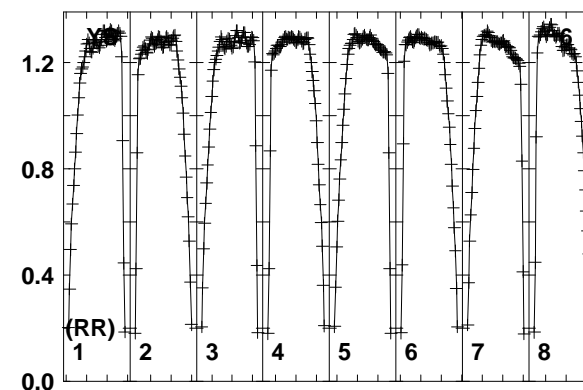
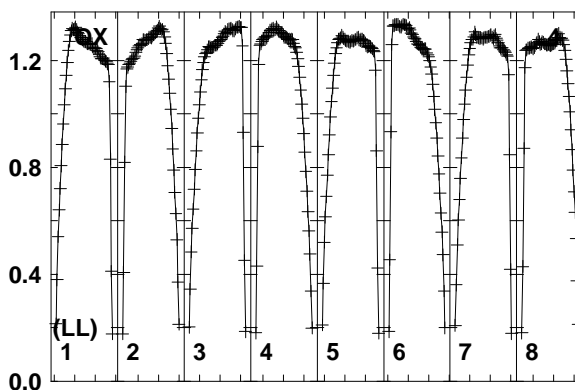
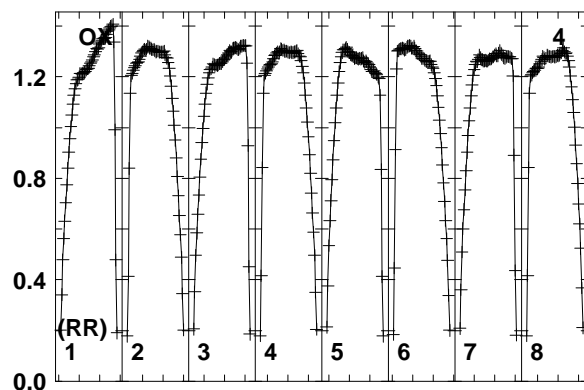
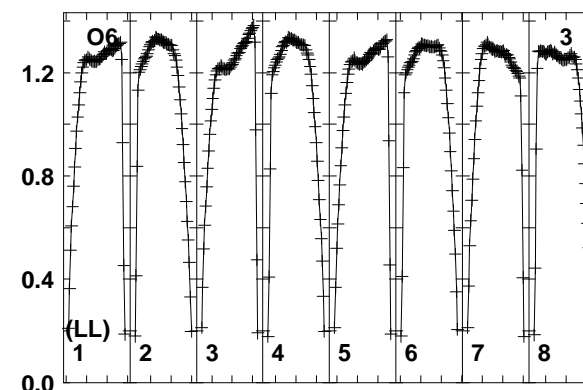
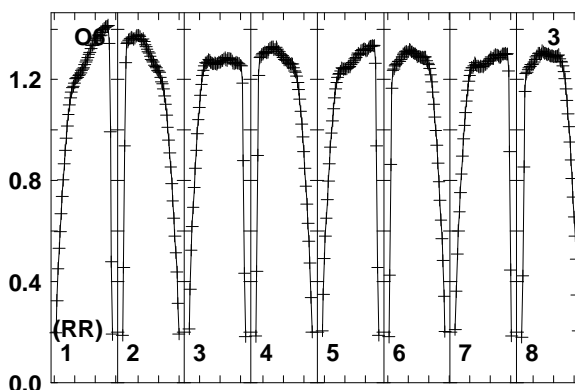
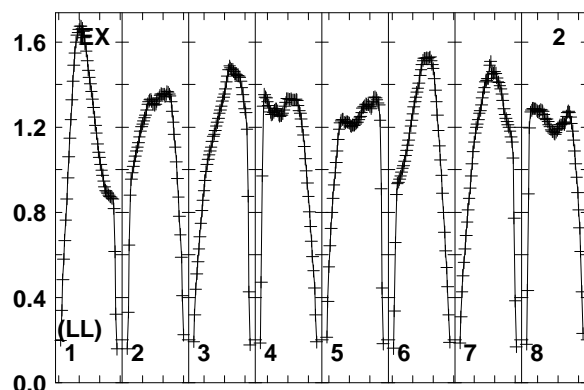
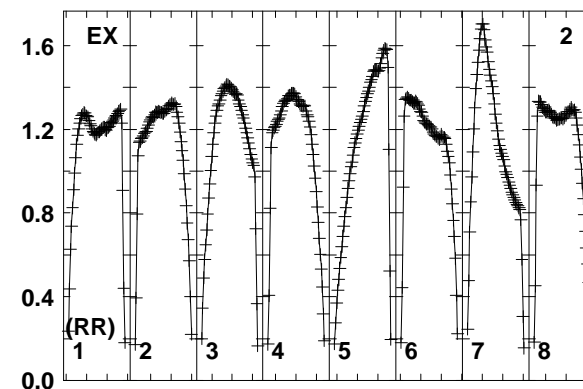
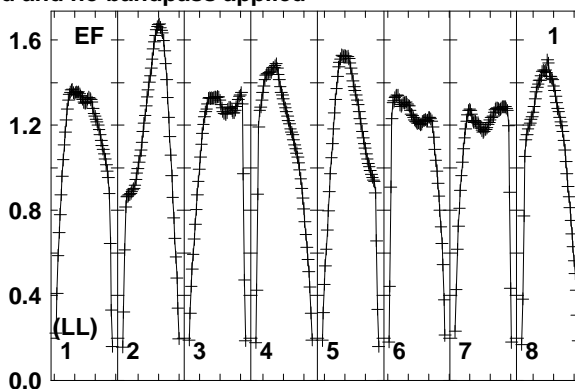
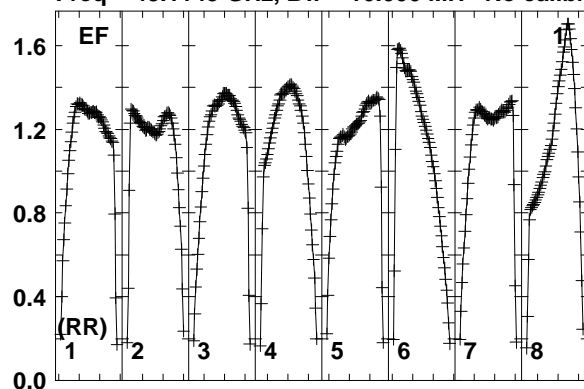
4311543103 4311543150 43116543180 43119543201 431201543230
FREQ MHz

Lower frame: Real Jy
Total-power spectrum Antenna: YS (06)
Timerange: 00/15:09:03 to 00/15:09:59

Plot file version 15 created 24-NOV-2015 11:23:33

2007+777 N15Q1.UVDATA.1

Freq = 43.1145 GHz, Bw = 16.000 MH No calibration applied and no bandpass applied



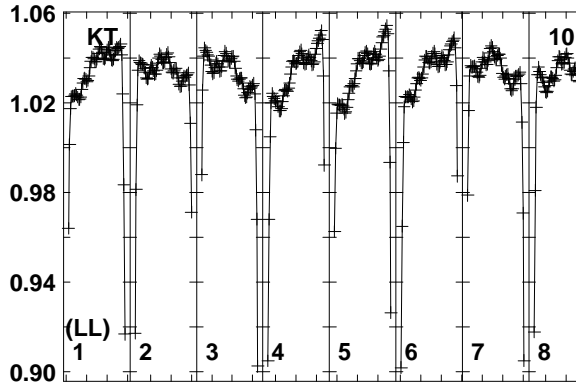
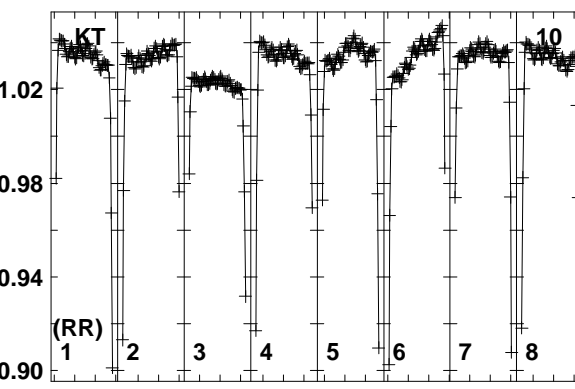
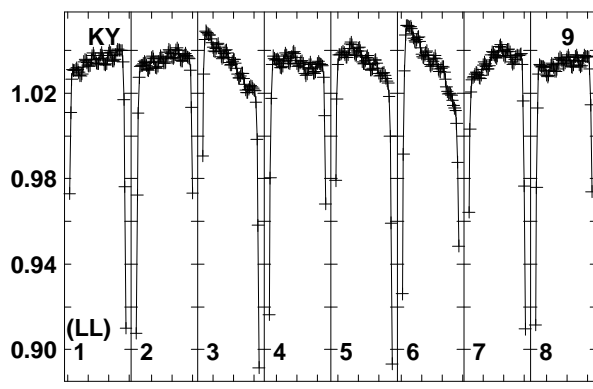
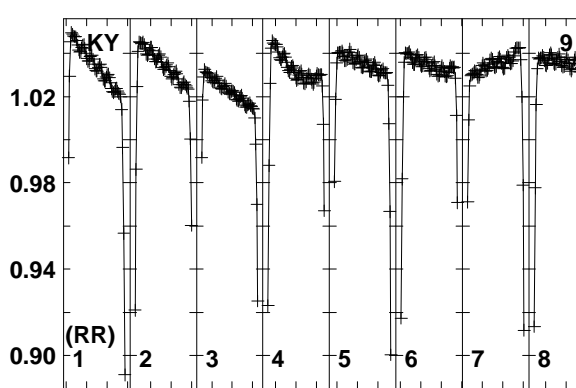
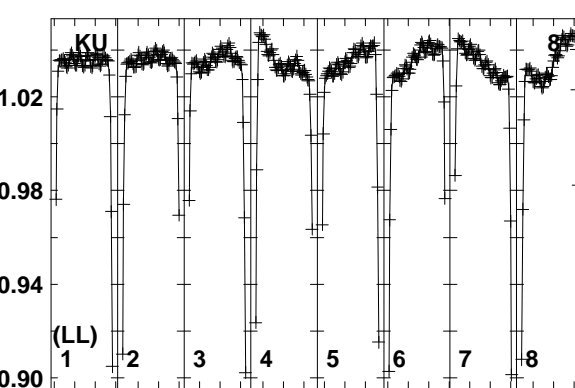
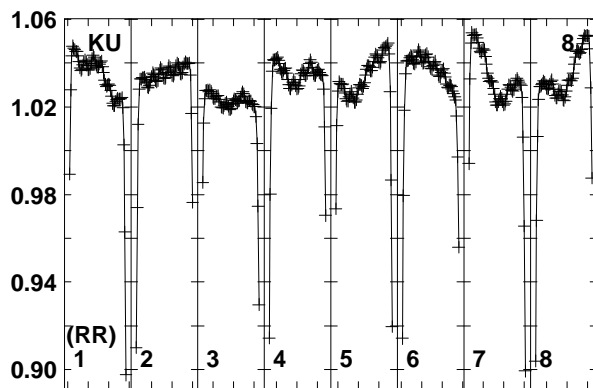
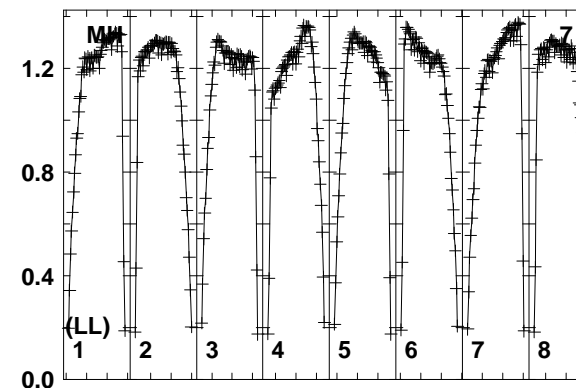
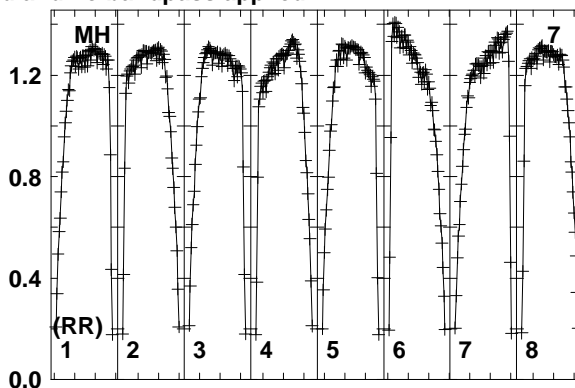
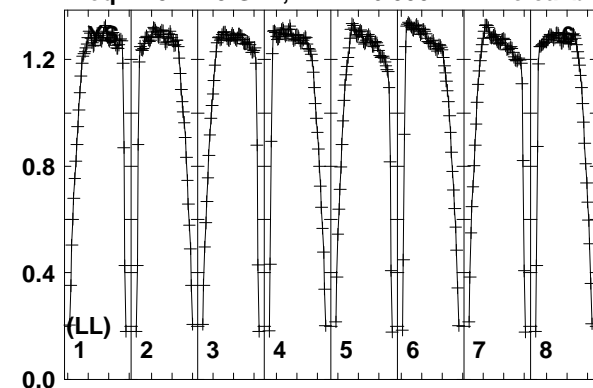
4311543430354315043165431804319543201543230
FREQ MHz

4311543430354315043165431804319543201543230
FREQ MHz

4311543430354315043165431804319543201543230
FREQ MHz

Lower frame: Real Jy
Total-power spectrum Antenna: EF (01)
Timerange: 00/15:10:33 to 00/15:11:29

Plot file version 16 created 24-NOV-2015 11:23:33
 2007+777 N15Q1.UVDATA.1
 Freq = 43.1145 GHz, Bw = 16.000 MH No calibration applied and no bandpass applied



4311543130354315043165431804319543201543230
 FREQ MHz

4311543130354315043165431804319543201543230
 FREQ MHz

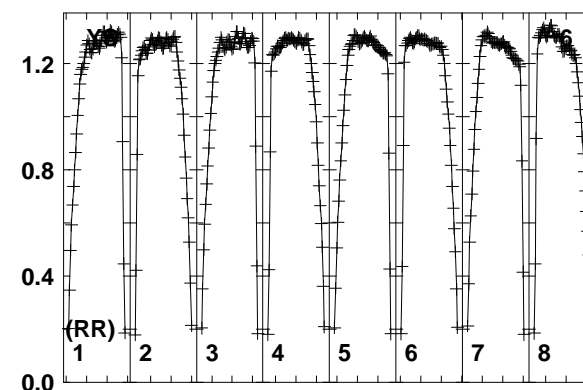
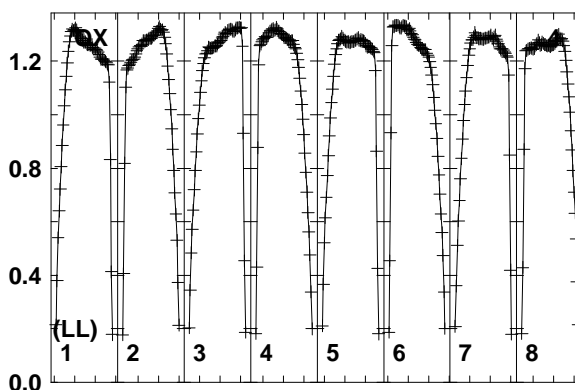
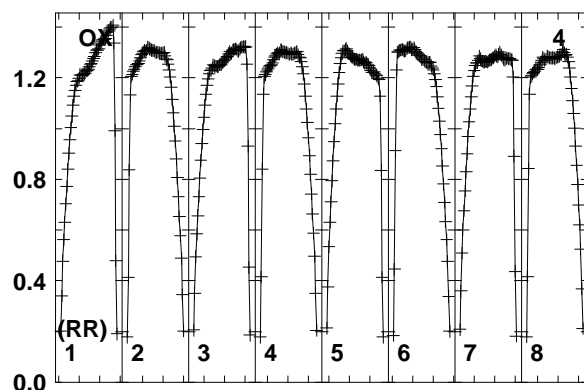
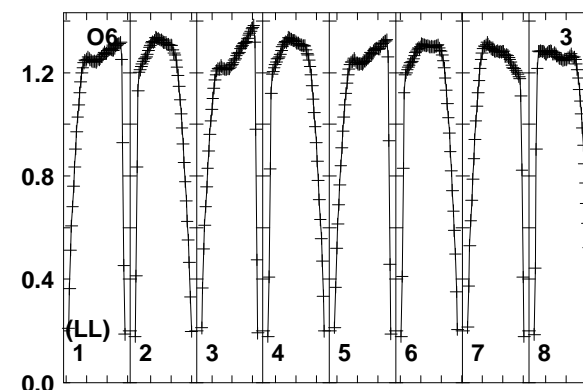
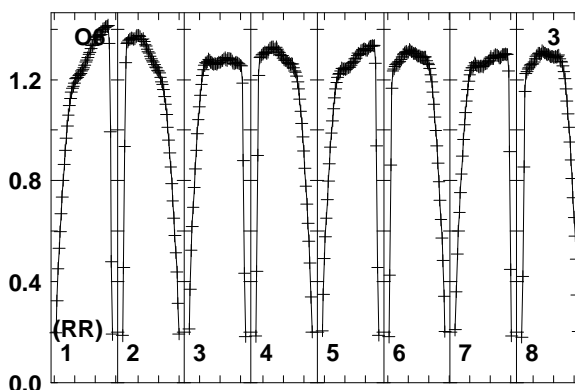
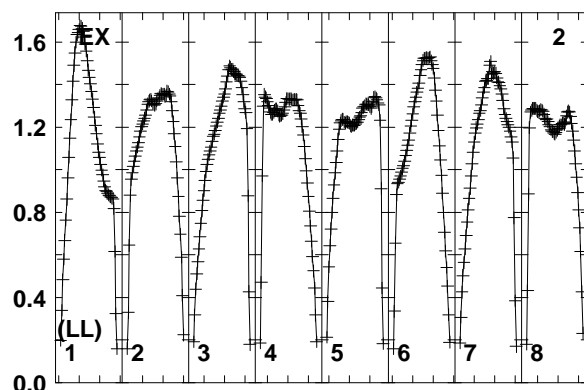
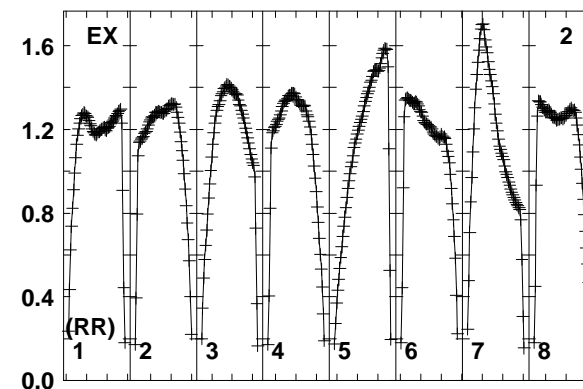
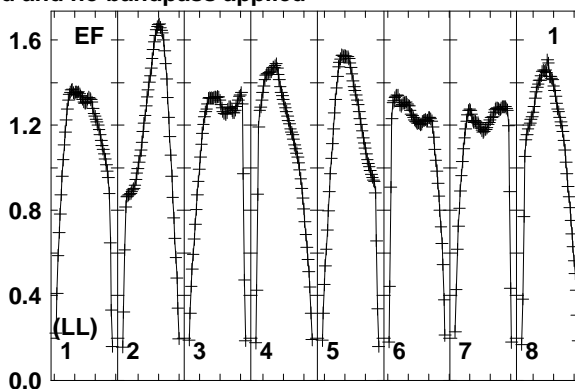
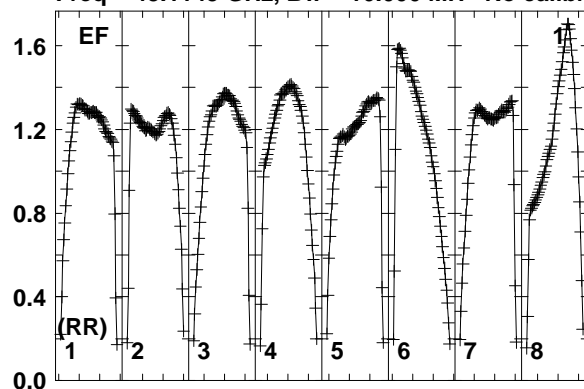
4311543130354315043165431804319543201543230
 FREQ MHz

Lower frame: Real Jy
 Total-power spectrum Antenna: YS (06)
 Timerange: 00/15:10:33 to 00/15:11:29

Plot file version 17 created 24-NOV-2015 11:23:33

J2022+7611 N15Q1.UVDATA.1

Freq = 43.1145 GHz, Bw = 16.000 MH No calibration applied and no bandpass applied



4311543130354315043165431804319543201543230
FREQ MHz

4311543130354315043165431804319543201543230
FREQ MHz

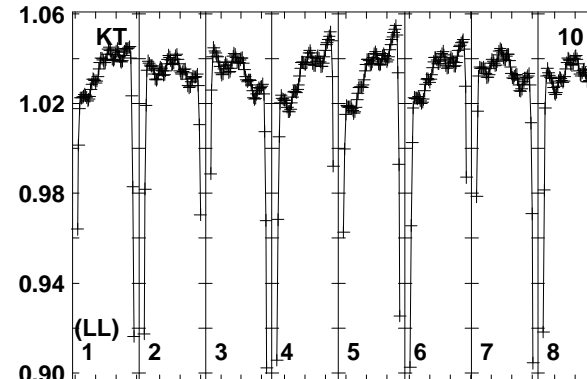
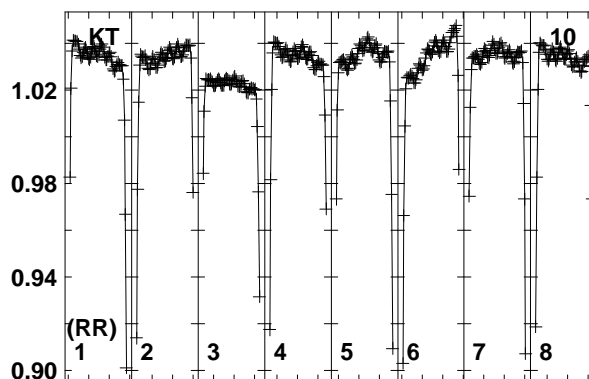
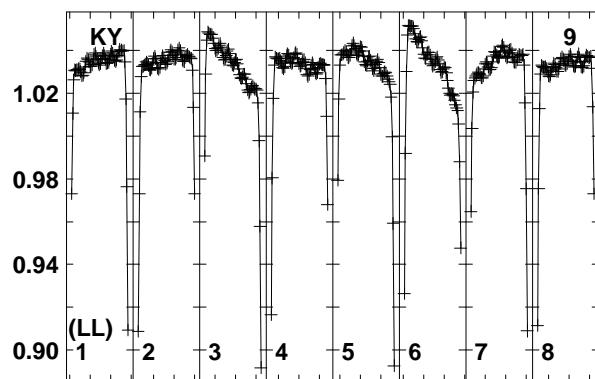
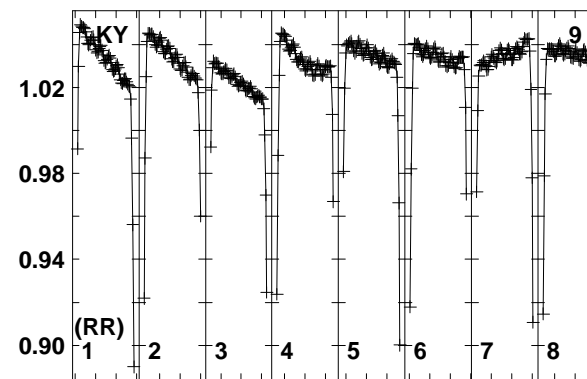
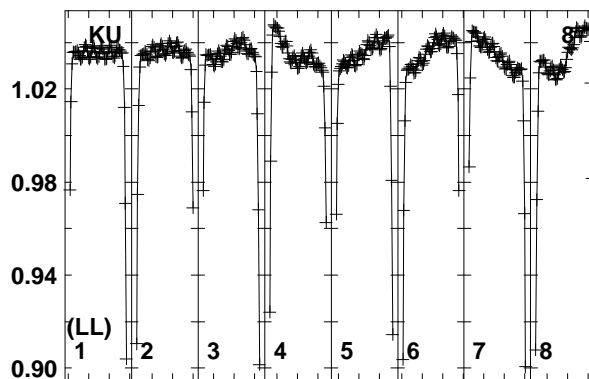
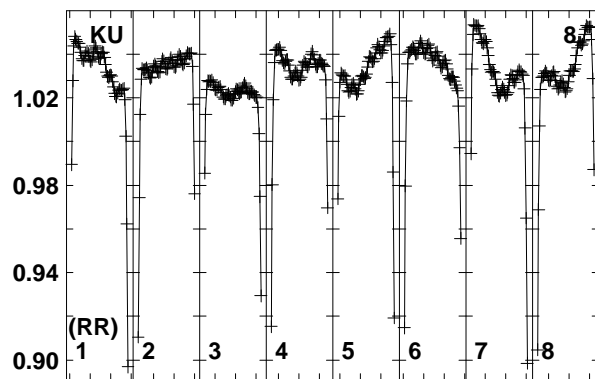
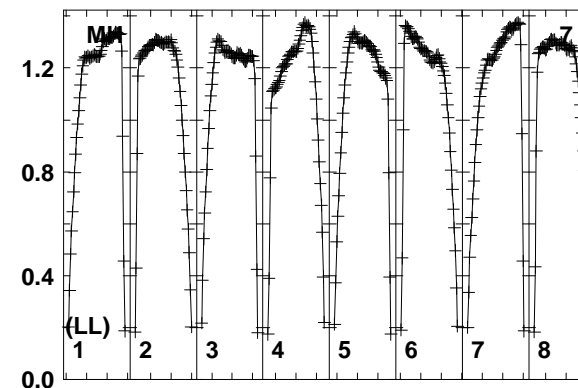
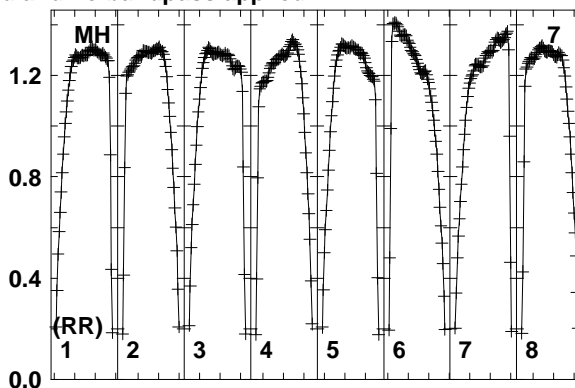
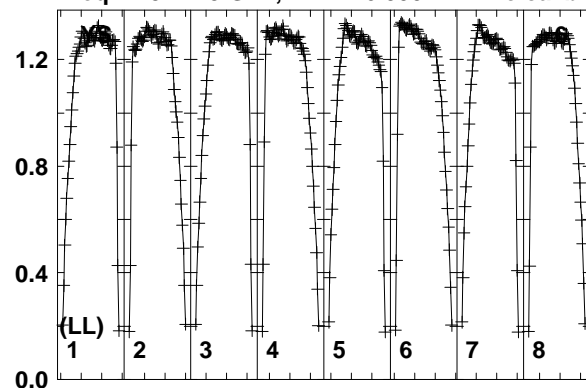
4311543130354315043165431804319543201543230
FREQ MHz

Lower frame: Real Jy
Total-power spectrum Antenna: EF (01)
Timerange: 00/15:12:03 to 00/15:12:59

Plot file version 18 created 24-NOV-2015 11:23:33

J2022+7611 N15Q1.UVDATA.1

Freq = 43.1145 GHz, Bw = 16.000 MH No calibration applied and no bandpass applied



4311543130354315043165431804319543201543230
FREQ MHz

4311543130354315043165431804319543201543230
FREQ MHz

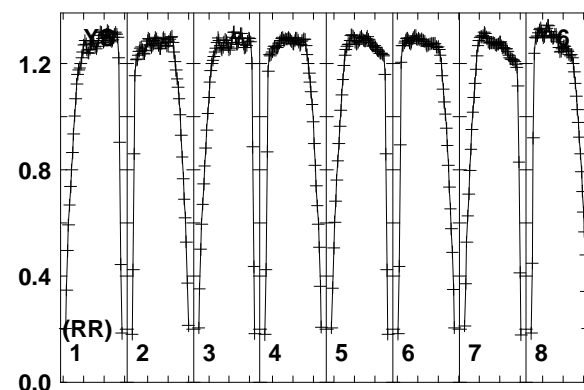
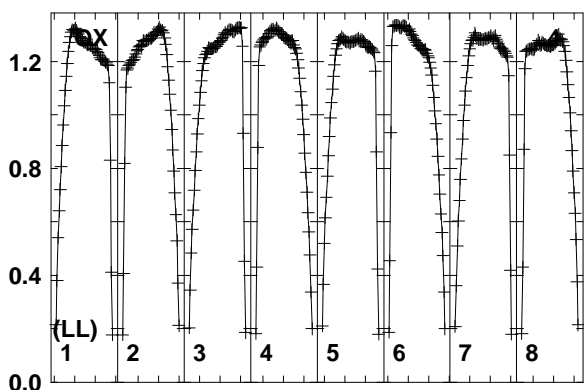
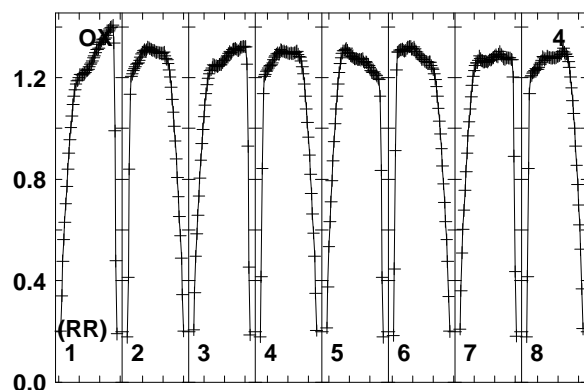
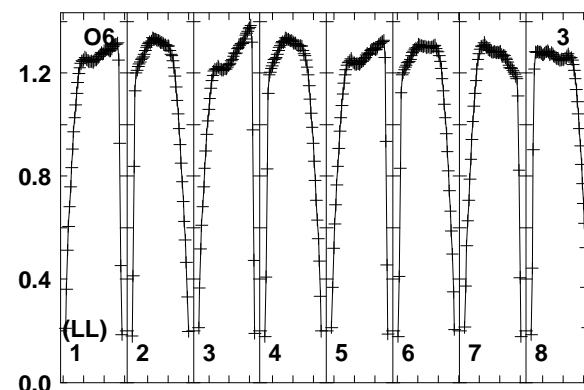
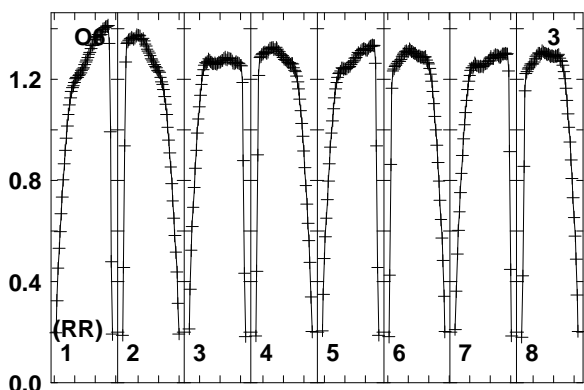
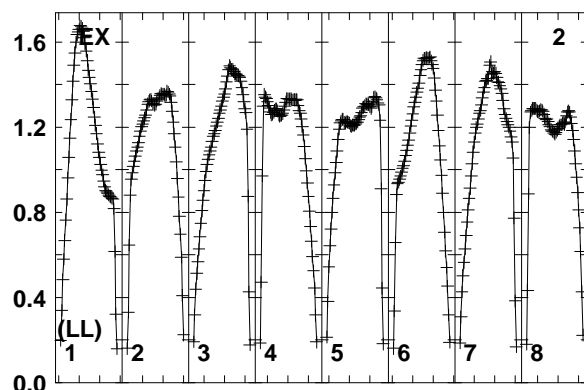
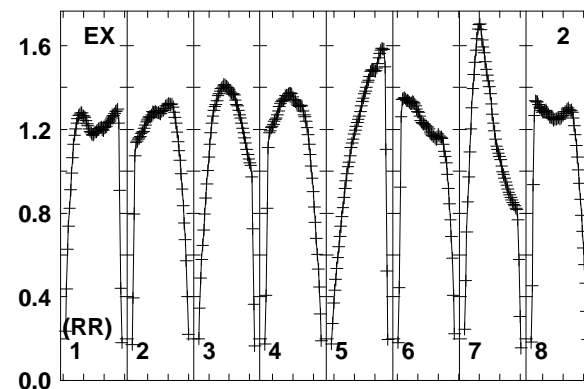
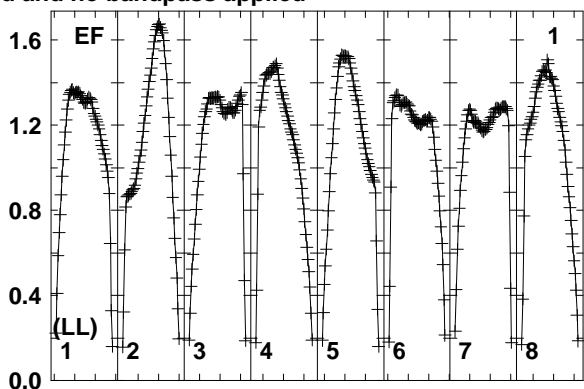
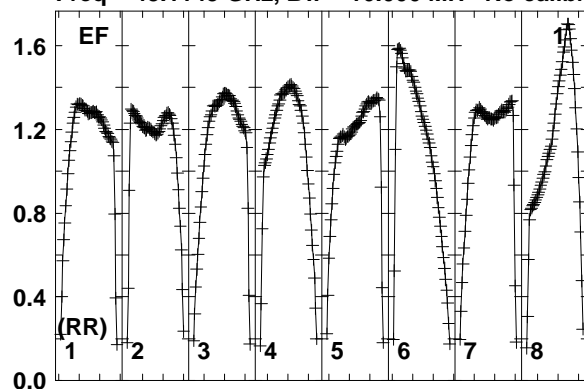
4311543130354315043165431804319543201543230
FREQ MHz

Lower frame: Real Jy
Total-power spectrum Antenna: YS (06)
Timerange: 00/15:12:03 to 00/15:12:59

Plot file version 19 created 24-NOV-2015 11:23:33

2007+777 N15Q1.UVDATA.1

Freq = 43.1145 GHz, Bw = 16.000 MH No calibration applied and no bandpass applied



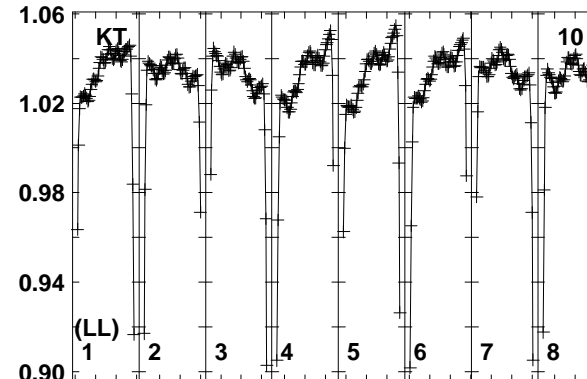
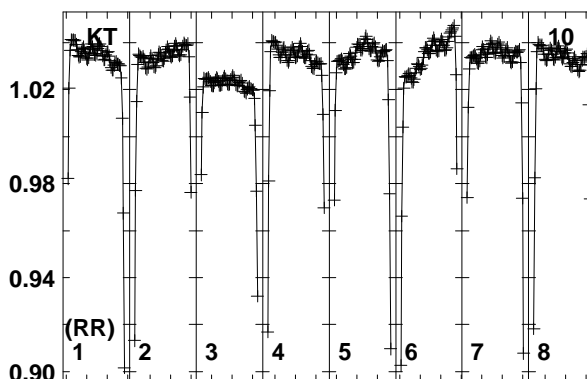
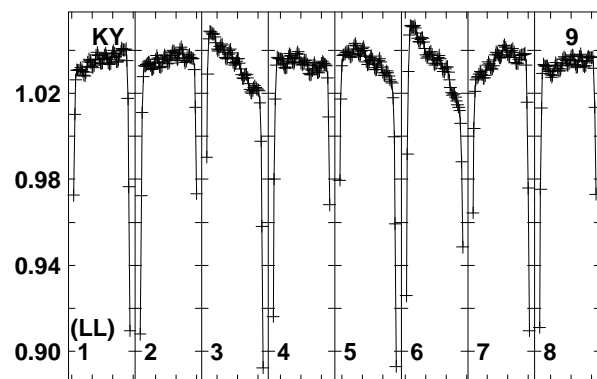
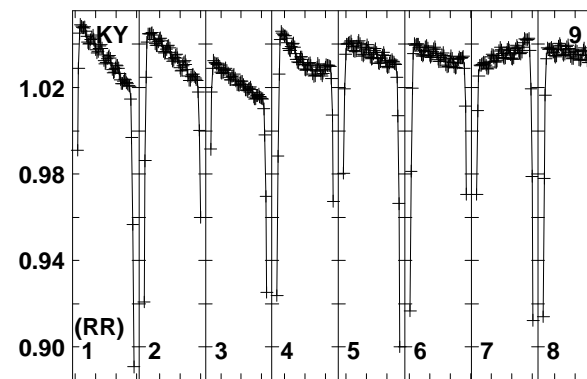
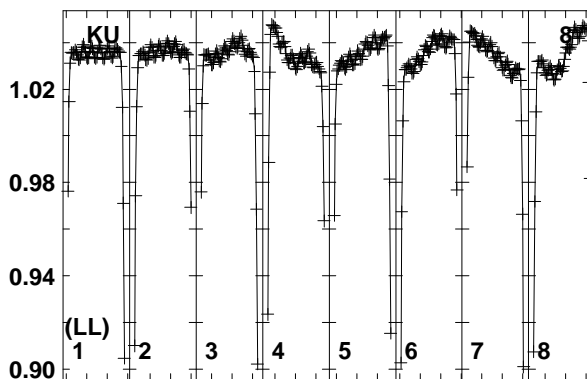
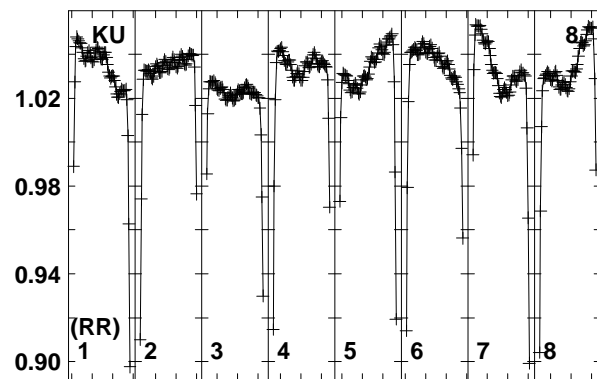
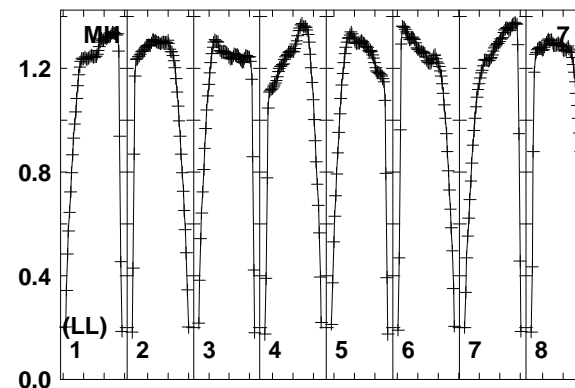
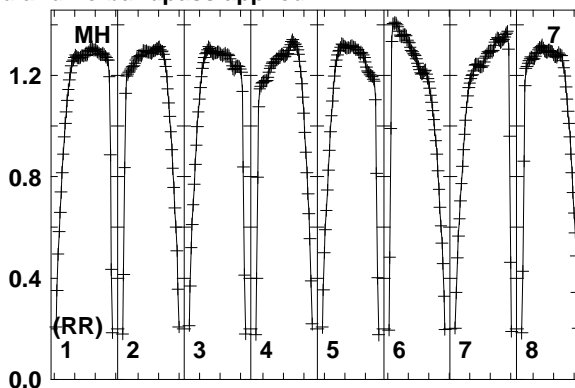
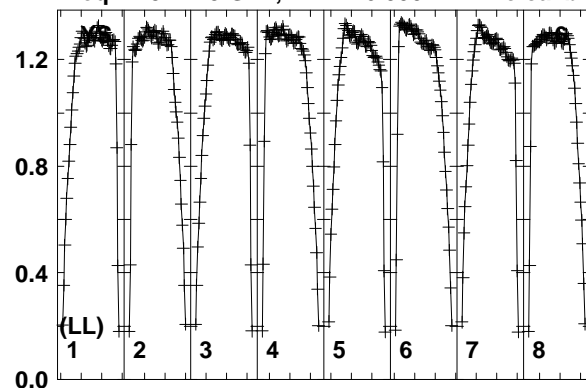
43115431303543150431654318043195432201543230
FREQ MHz

43115431303543150431654318043195432201543230
FREQ MHz

43115431303543150431654318043195432201543230
FREQ MHz

Lower frame: Real Jy
Total-power spectrum Antenna: EF (01)
Timerange: 00/15:13:33 to 00/15:14:29

Plot file version 20 created 24-NOV-2015 11:23:33
 2007+777 N15Q1.UVDATA.1
 Freq = 43.1145 GHz, Bw = 16.000 MH No calibration applied and no bandpass applied



4311543130354315043165431804319543201543230
 FREQ MHz

4311543130354315043165431804319543201543230
 FREQ MHz

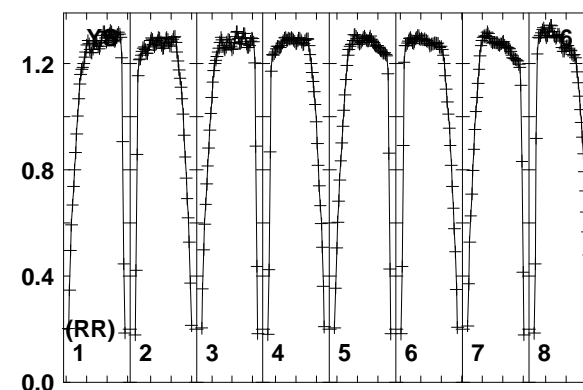
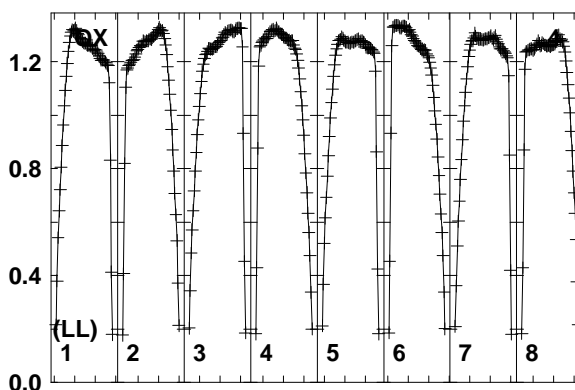
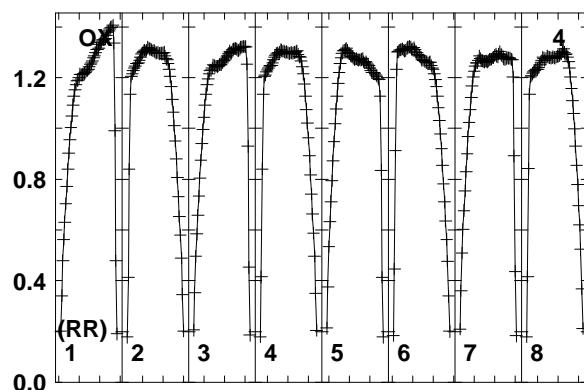
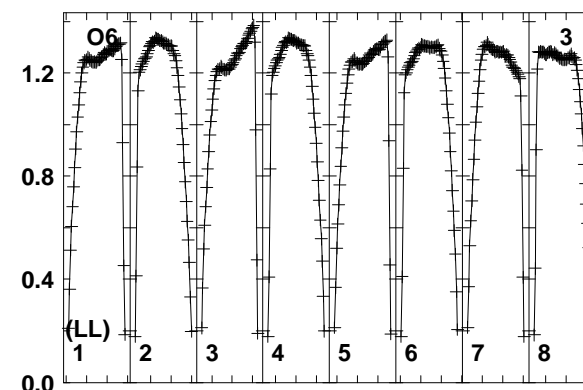
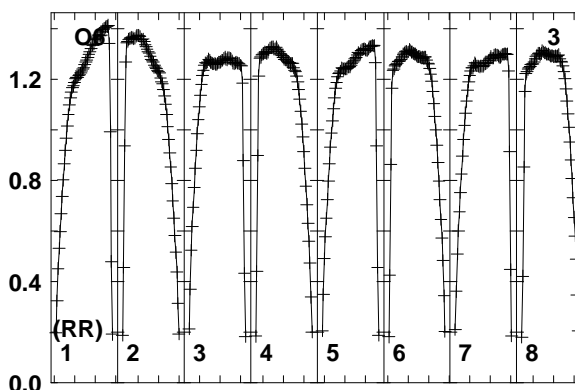
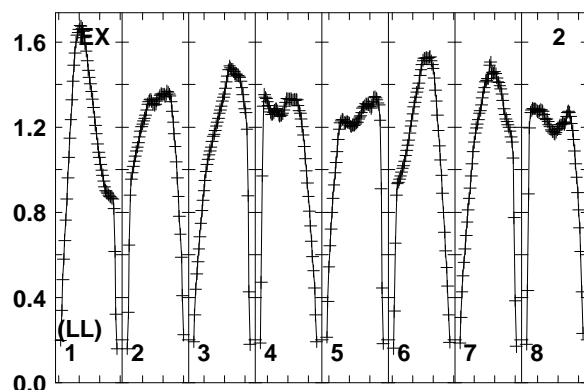
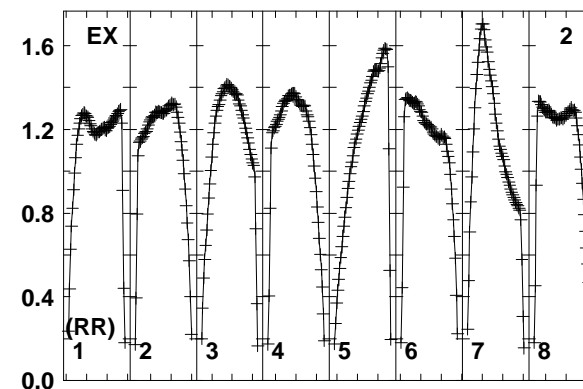
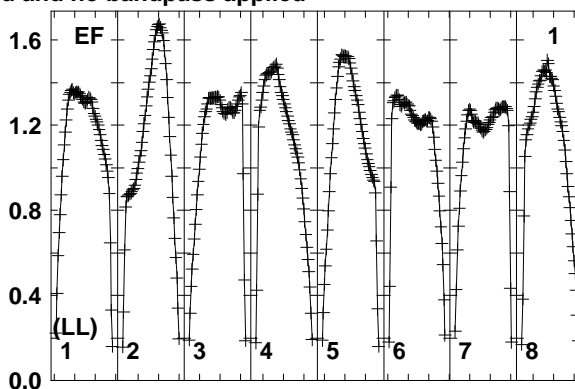
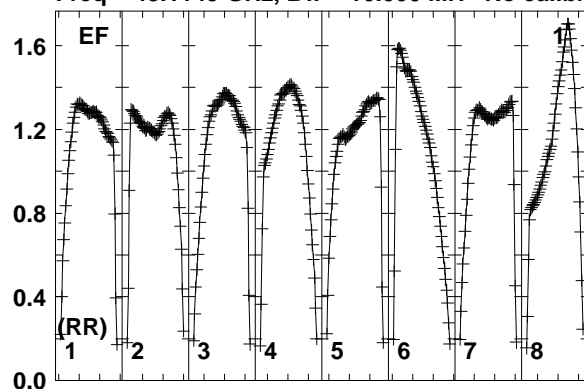
4311543130354315043165431804319543201543230
 FREQ MHz

Lower frame: Real Jy
 Total-power spectrum Antenna: YS (06)
 Timerange: 00/15:13:33 to 00/15:14:29

Plot file version 21 created 24-NOV-2015 11:23:33

J2022+7611 N15Q1.UVDATA.1

Freq = 43.1145 GHz, Bw = 16.000 MH No calibration applied and no bandpass applied



4311543430354315043165431804319543201543230
FREQ MHz

4311543430354315043165431804319543201543230
FREQ MHz

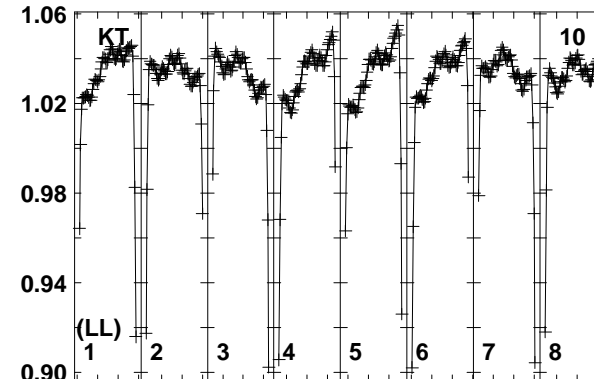
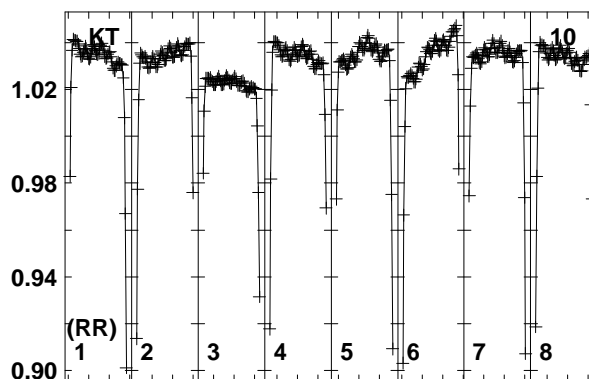
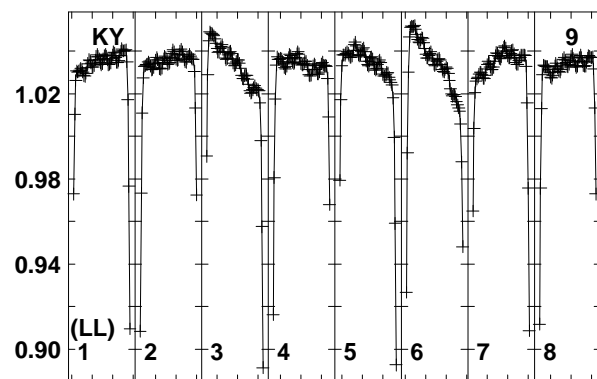
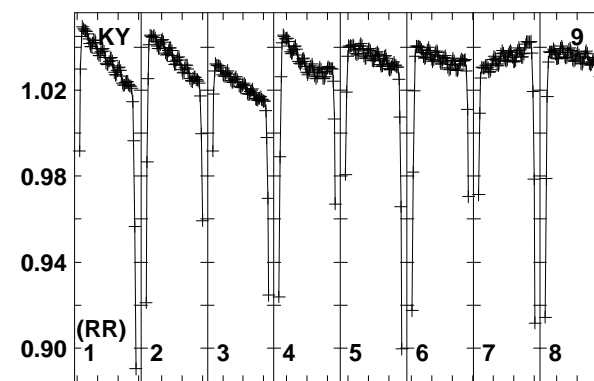
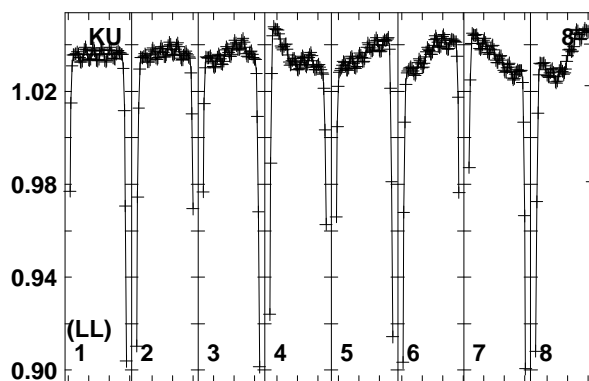
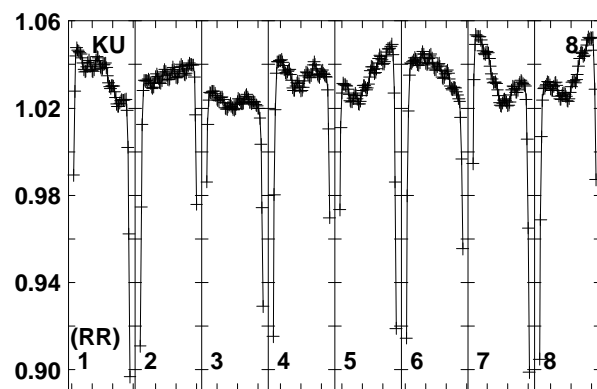
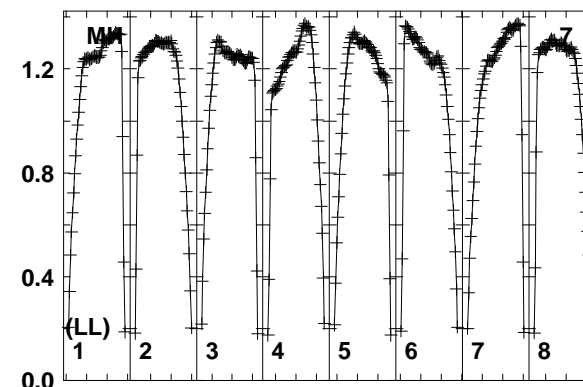
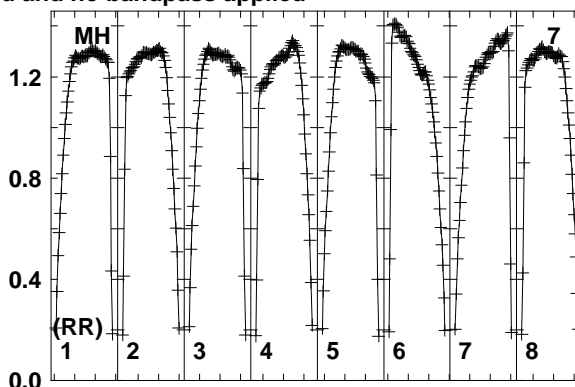
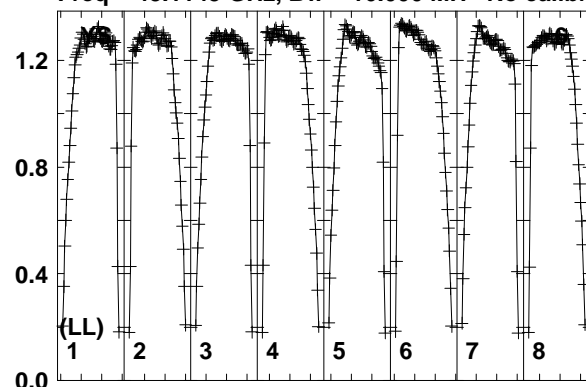
4311543430354315043165431804319543201543230
FREQ MHz

Lower frame: Real Jy
Total-power spectrum Antenna: EF (01)
Timerange: 00/15:03 to 00/15:59

Plot file version 22 created 24-NOV-2015 11:23:33

J2022+7611 N15Q1.UVDATA.1

Freq = 43.1145 GHz, Bw = 16.000 MH No calibration applied and no bandpass applied



4311543130354315043165431804319543201543230
FREQ MHz

4311543130354315043165431804319543201543230
FREQ MHz

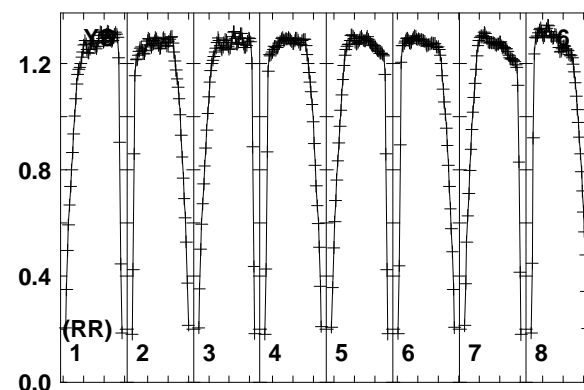
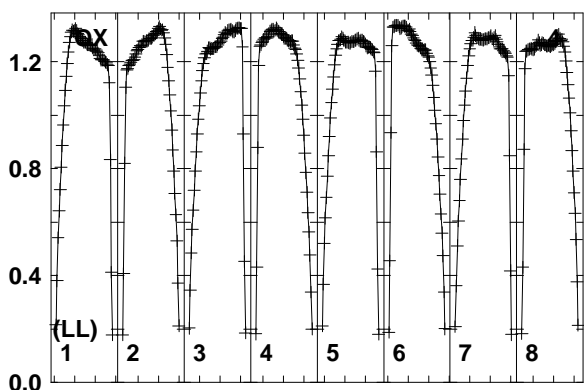
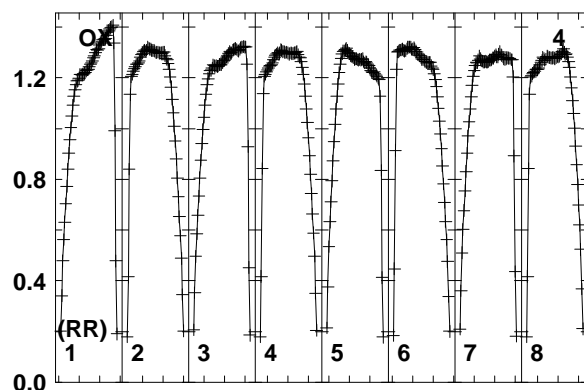
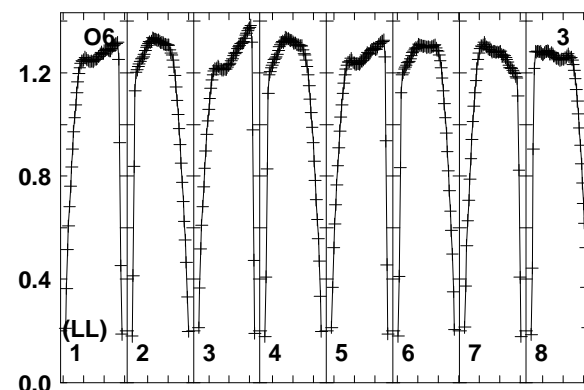
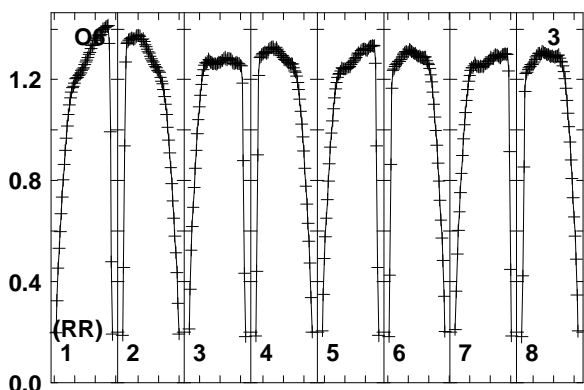
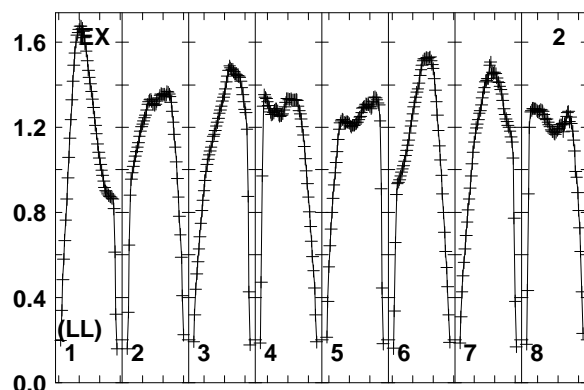
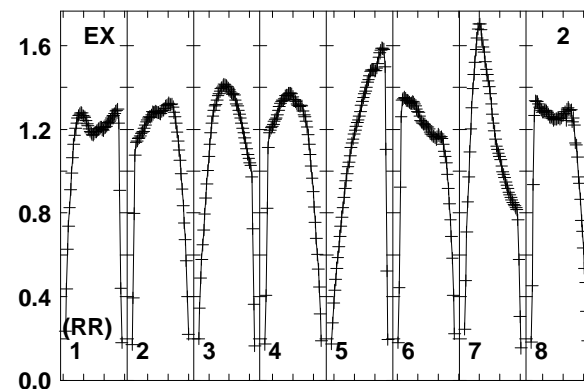
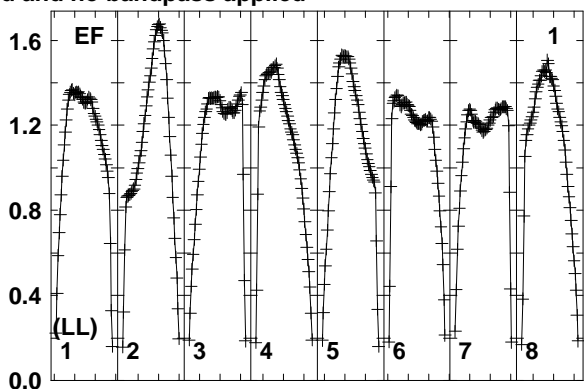
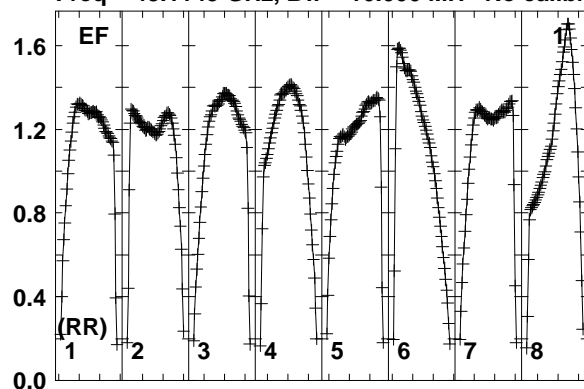
4311543130354315043165431804319543201543230
FREQ MHz

Lower frame: Real Jy
Total-power spectrum Antenna: YS (06)
Timerange: 00/15:03 to 00/15:59

Plot file version 23 created 24-NOV-2015 11:23:33

2007+777 N15Q1.UVDATA.1

Freq = 43.1145 GHz, Bw = 16.000 MH No calibration applied and no bandpass applied



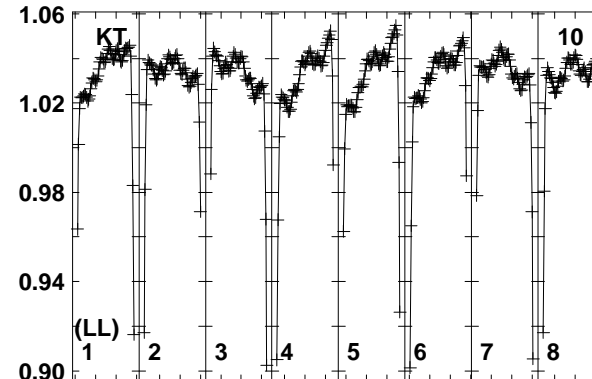
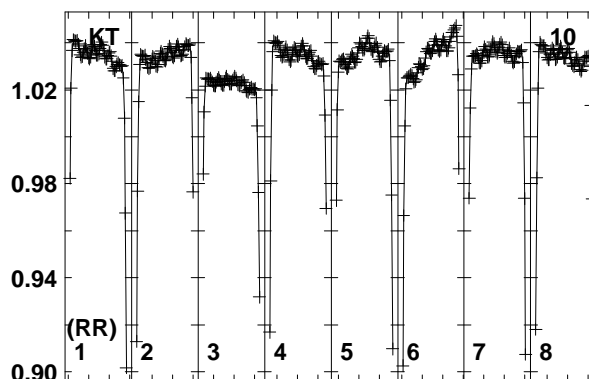
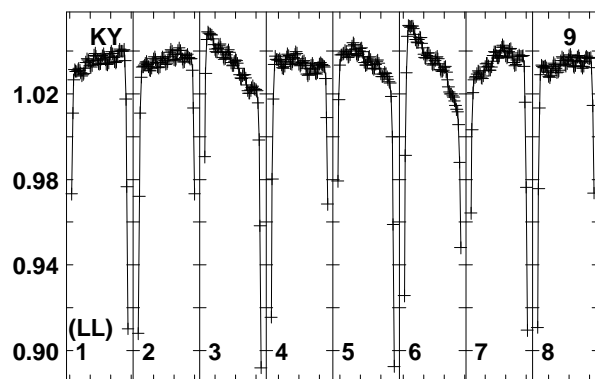
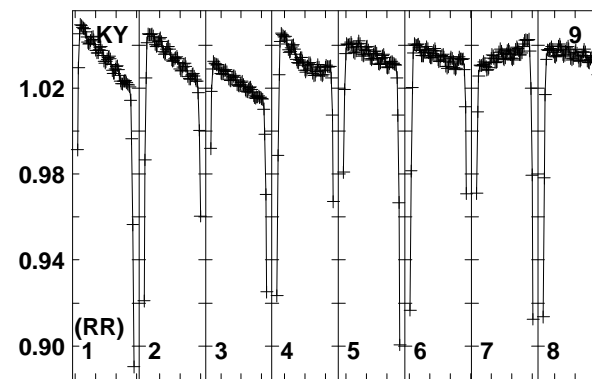
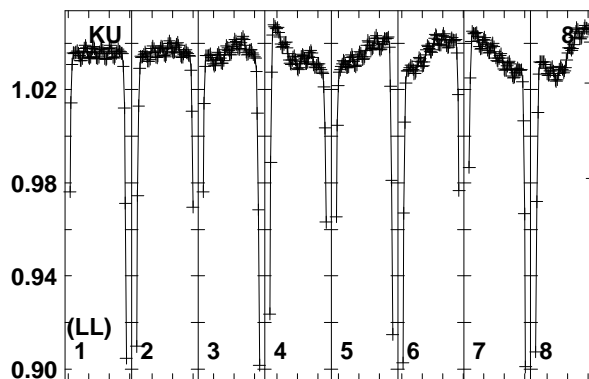
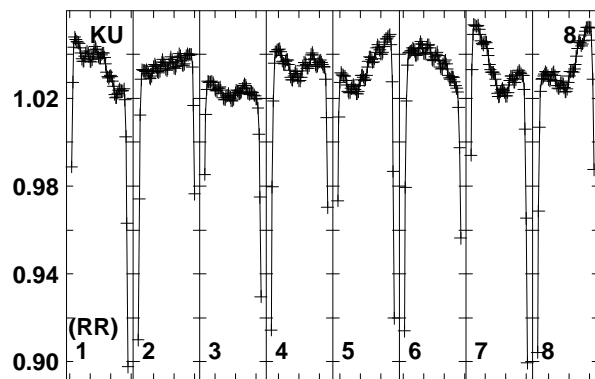
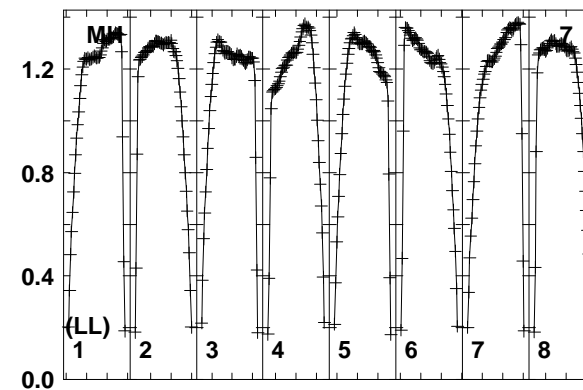
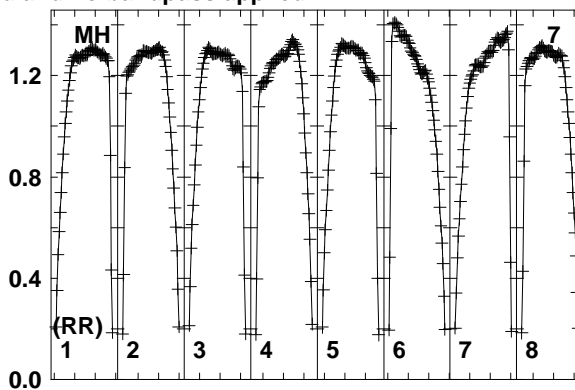
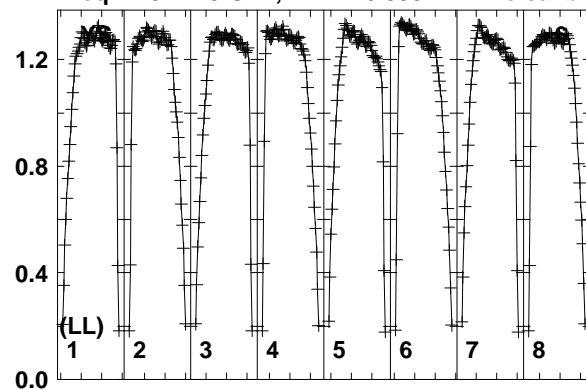
4311543130354315043165431804319543201543230
FREQ MHz

4311543130354315043165431804319543201543230
FREQ MHz

4311543130354315043165431804319543201543230
FREQ MHz

Lower frame: Real Jy
Total-power spectrum Antenna: EF (01)
Timerange: 00/15:16:33 to 00/15:17:29

Plot file version 24 created 24-NOV-2015 11:23:33
 2007+777 N15Q1.UVDATA.1
 Freq = 43.1145 GHz, Bw = 16.000 MH No calibration applied and no bandpass applied



4311543130354315043165431804319543201543230
 FREQ MHz

4311543130354315043165431804319543201543230
 FREQ MHz

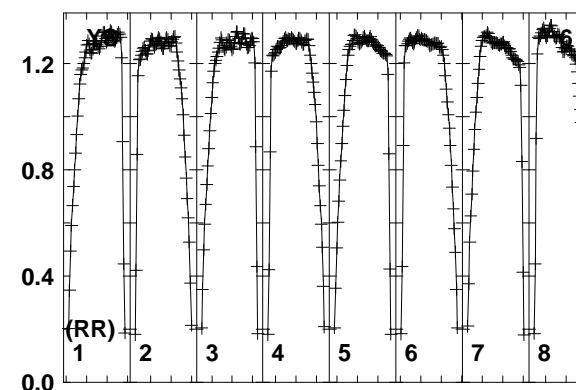
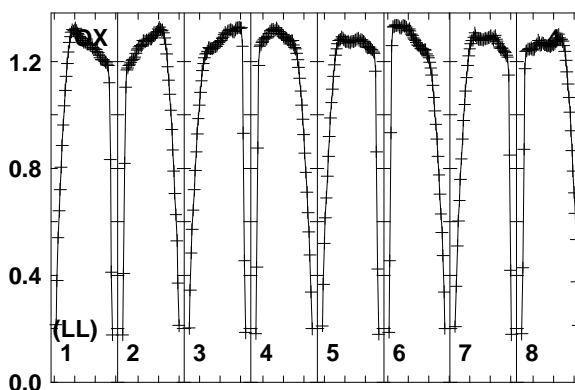
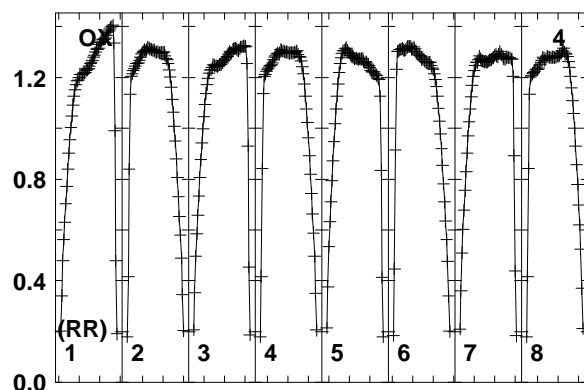
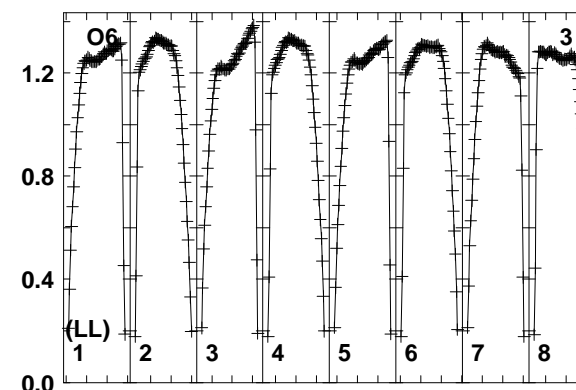
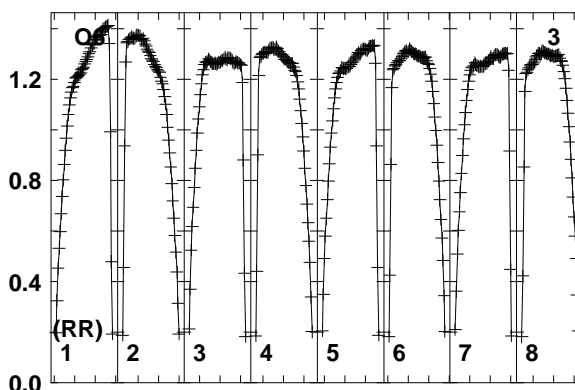
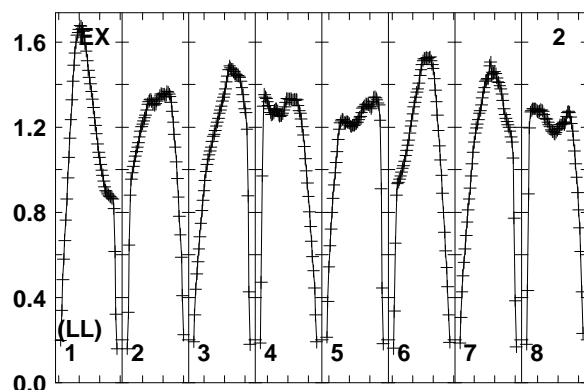
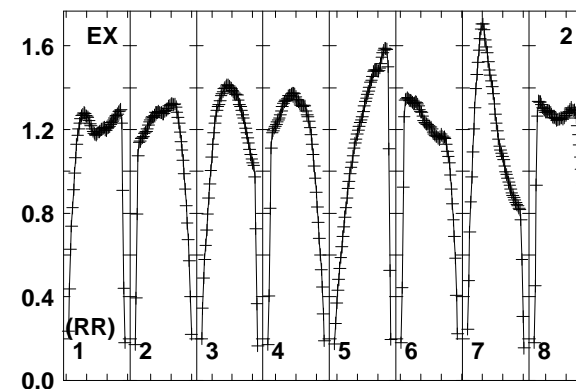
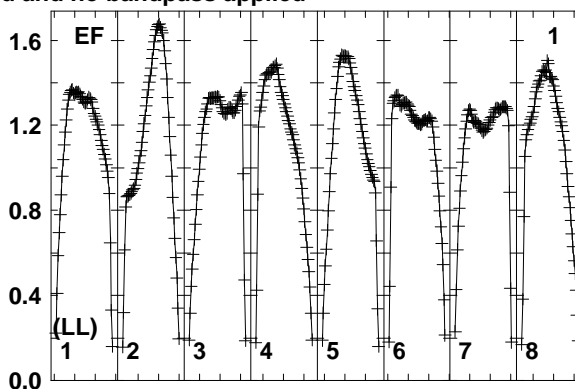
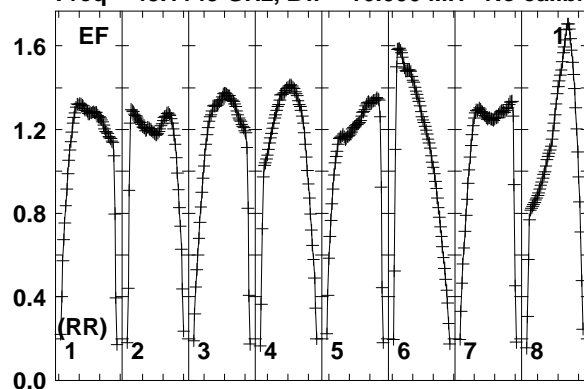
4311543130354315043165431804319543201543230
 FREQ MHz

Lower frame: Real Jy
 Total-power spectrum Antenna: YS (06)
 Timerange: 00/15:16:33 to 00/15:17:29

Plot file version 25 created 24-NOV-2015 11:23:33

J2022+7611 N15Q1.UVDATA.1

Freq = 43.1145 GHz, Bw = 16.000 MH No calibration applied and no bandpass applied



4311543430354315043165431804319543201543230
FREQ MHz

4311543430354315043165431804319543201543230
FREQ MHz

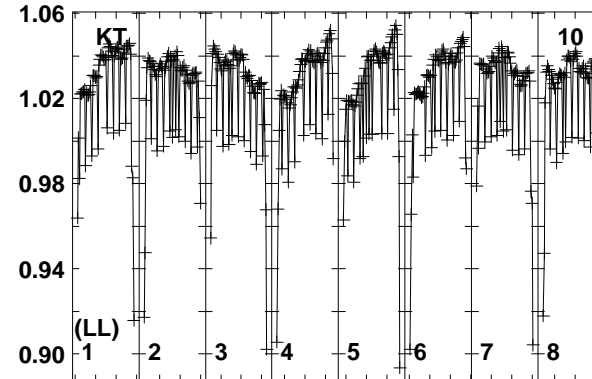
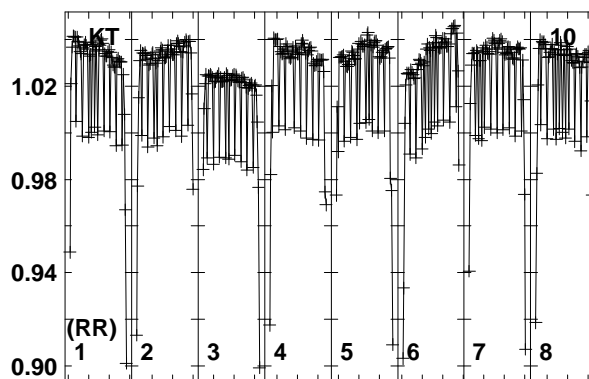
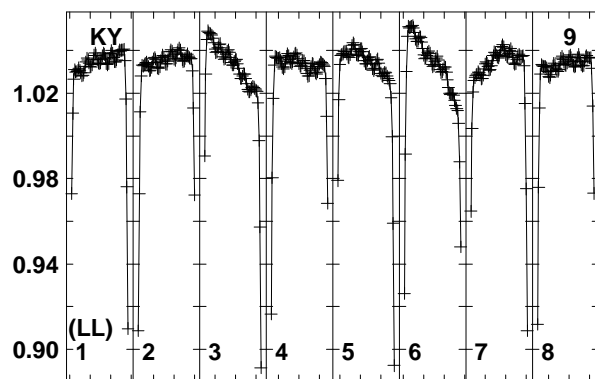
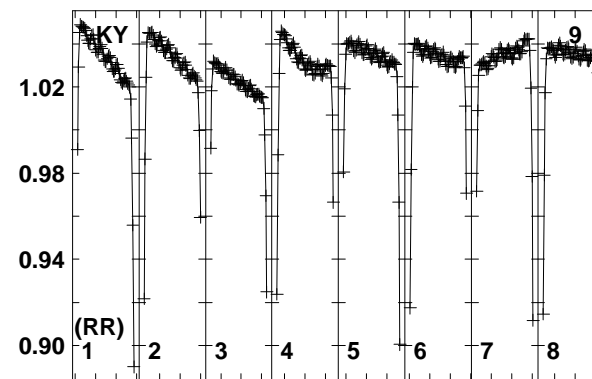
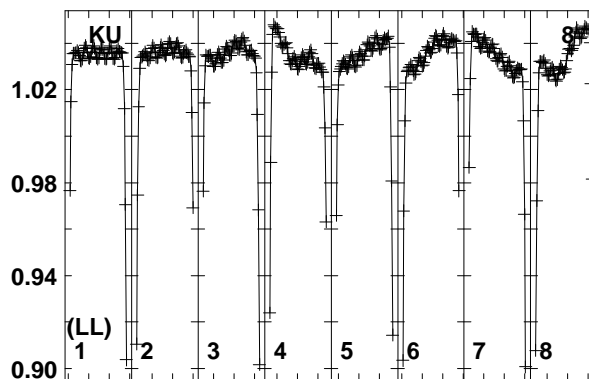
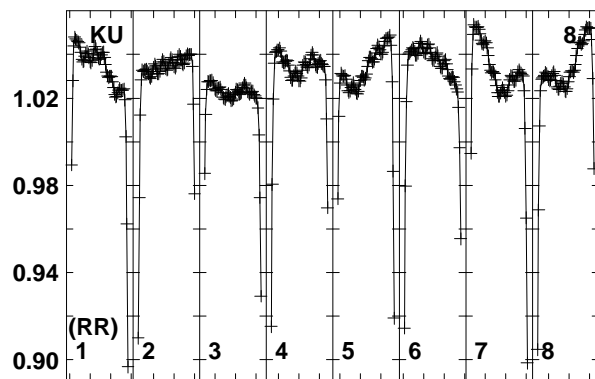
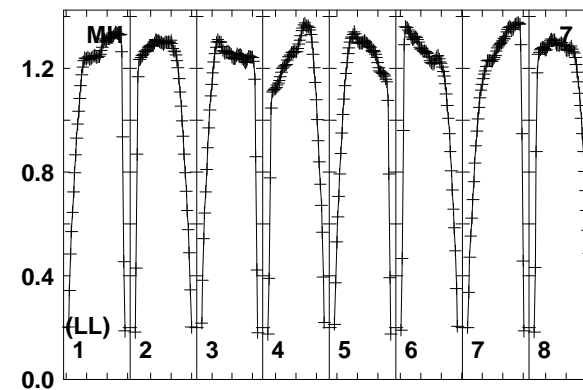
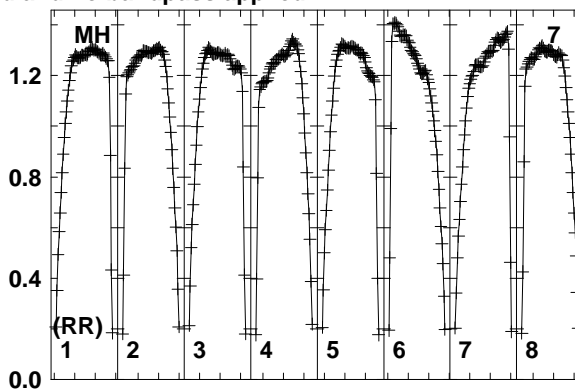
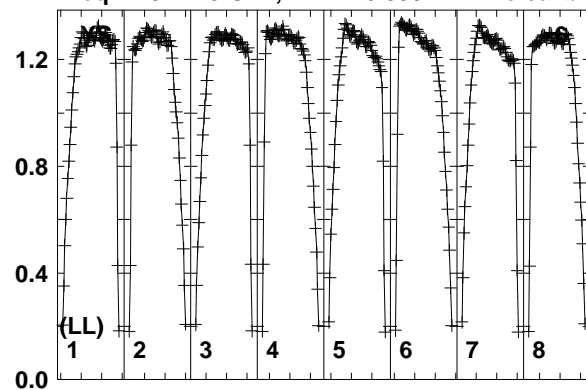
4311543430354315043165431804319543201543230
FREQ MHz

Lower frame: Real Jy
Total-power spectrum Antenna: EF (01)
Timerange: 00/15:18:03 to 00/15:18:59

Plot file version 26 created 24-NOV-2015 11:23:33

J2022+7611 N15Q1.UVDATA.1

Freq = 43.1145 GHz, Bw = 16.000 MH No calibration applied and no bandpass applied



4311543130354315043165431804319543201543230
FREQ MHz

4311543130354315043165431804319543201543230
FREQ MHz

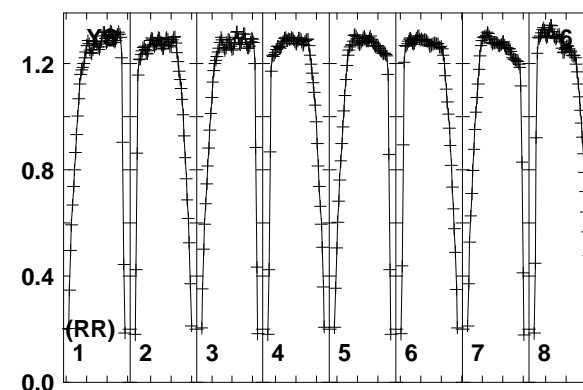
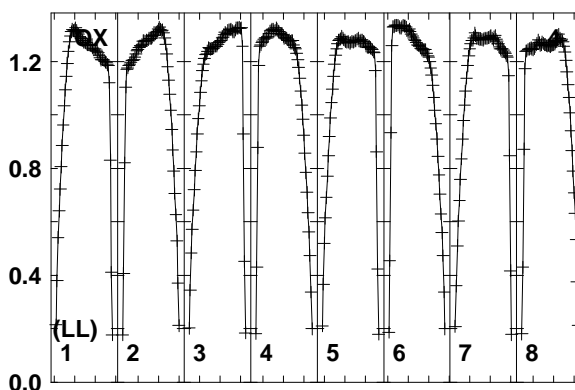
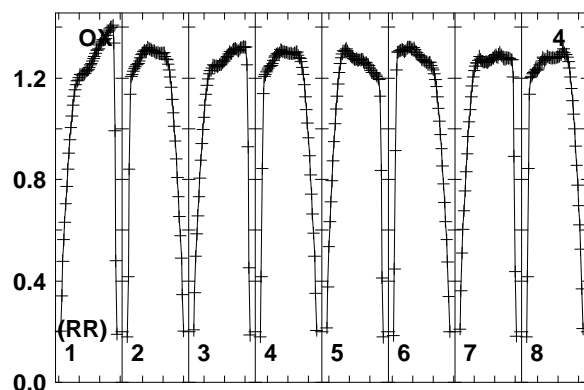
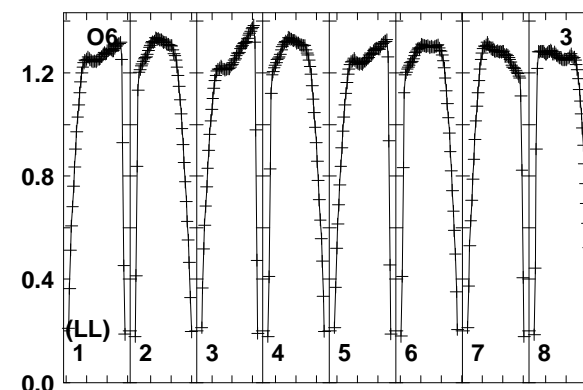
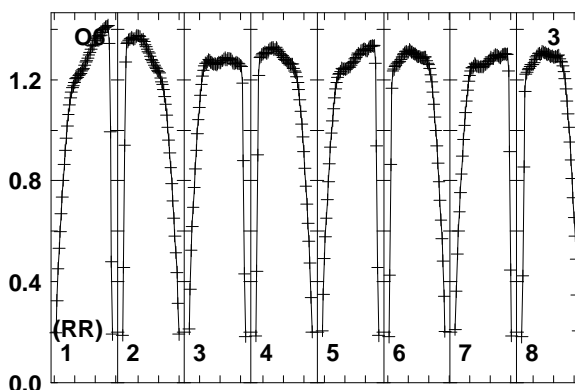
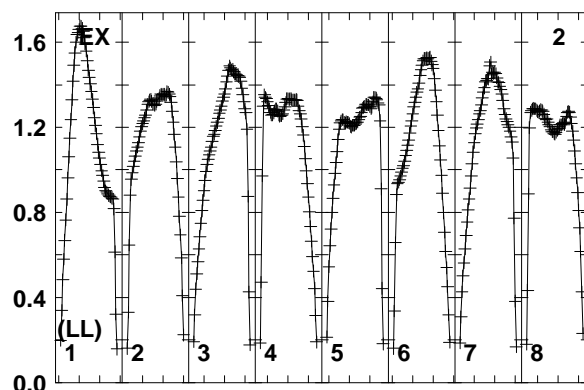
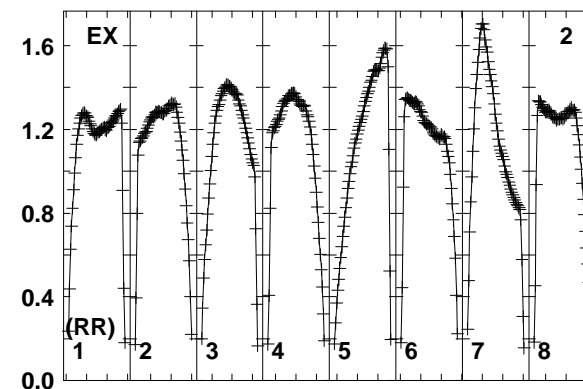
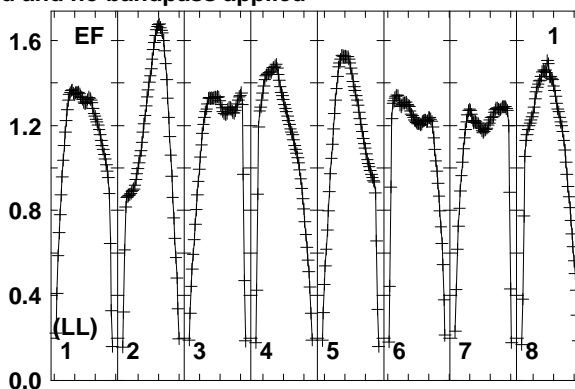
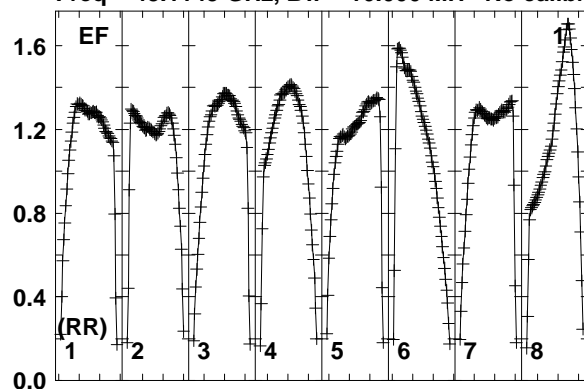
4311543130354315043165431804319543201543230
FREQ MHz

Lower frame: Real Jy
Total-power spectrum Antenna: YS (06)
Timerange: 00/15:18:03 to 00/15:18:59

Plot file version 27 created 24-NOV-2015 11:23:33

2007+777 N15Q1.UVDATA.1

Freq = 43.1145 GHz, Bw = 16.000 MH No calibration applied and no bandpass applied



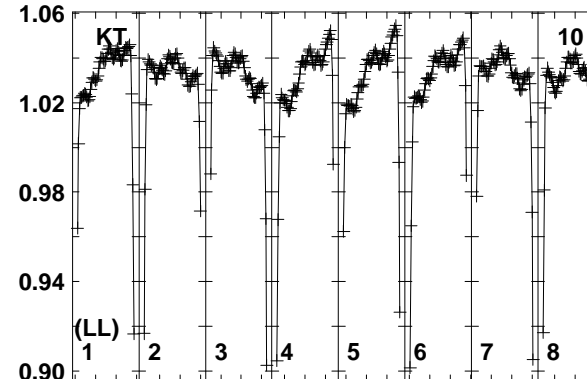
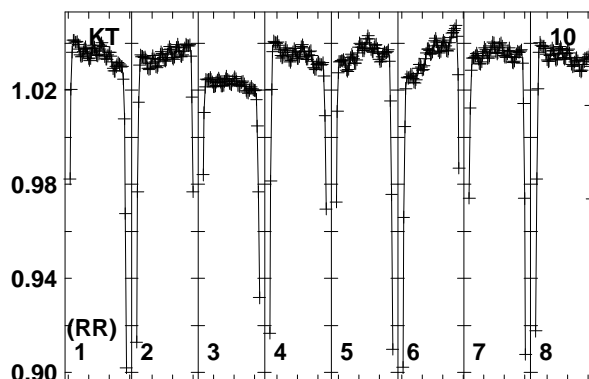
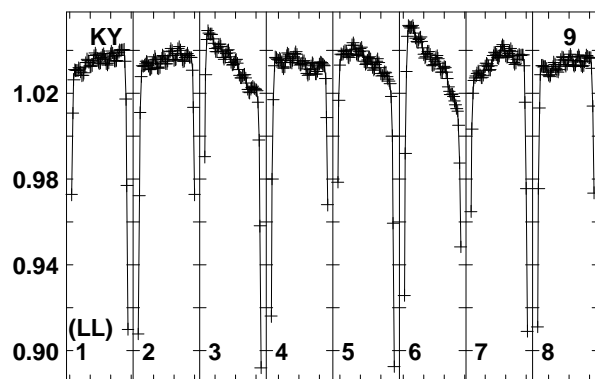
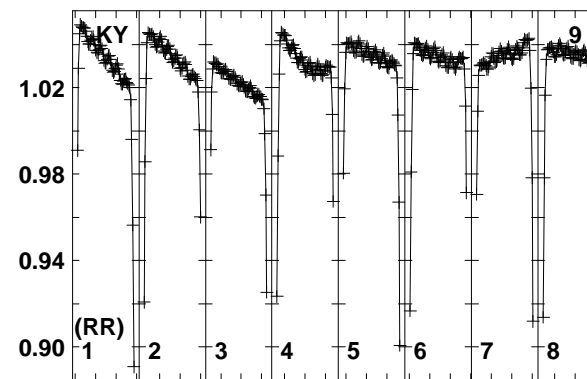
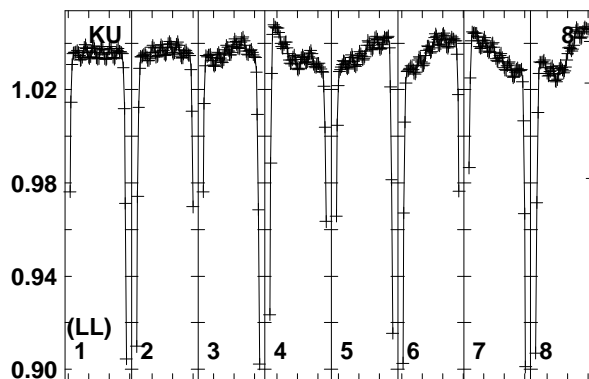
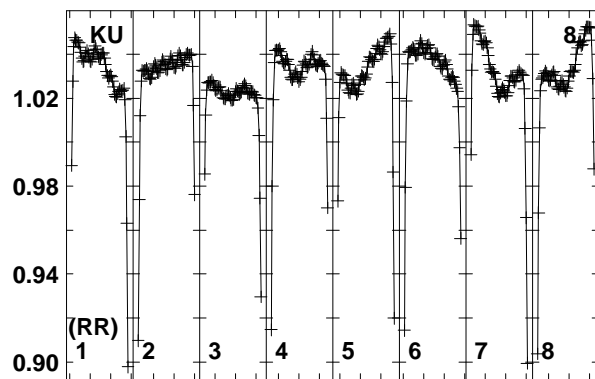
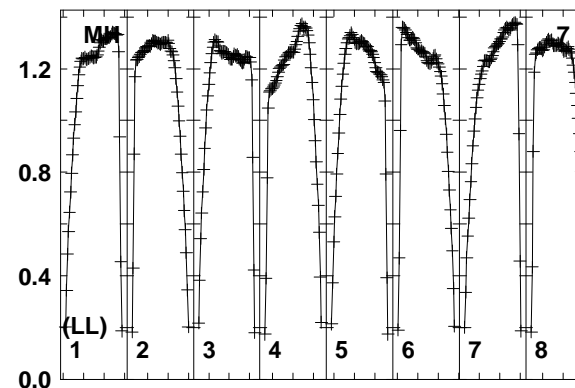
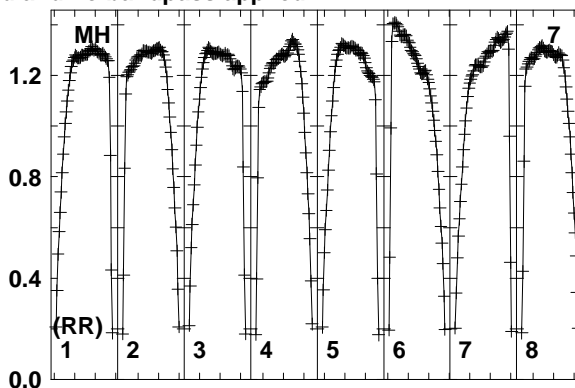
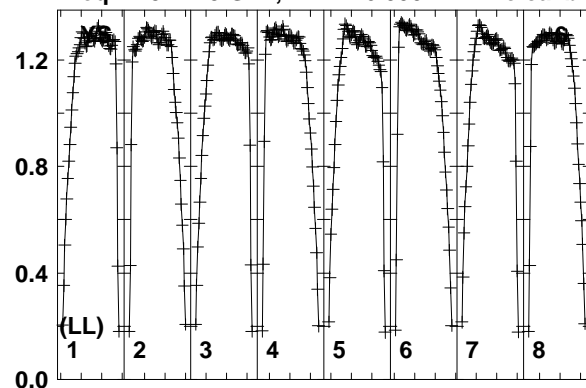
4311543430354315043165431804319543201543230
FREQ MHz

4311543430354315043165431804319543201543230
FREQ MHz

4311543430354315043165431804319543201543230
FREQ MHz

Lower frame: Real Jy
Total-power spectrum Antenna: EF (01)
Timerange: 00/15:19:33 to 00/15:20:29

Plot file version 28 created 24-NOV-2015 11:23:33
 2007+777 N15Q1.UVDATA.1
 Freq = 43.1145 GHz, Bw = 16.000 MH No calibration applied and no bandpass applied



4311543130354315043165431804319543201543230
 FREQ MHz

4311543130354315043165431804319543201543230
 FREQ MHz

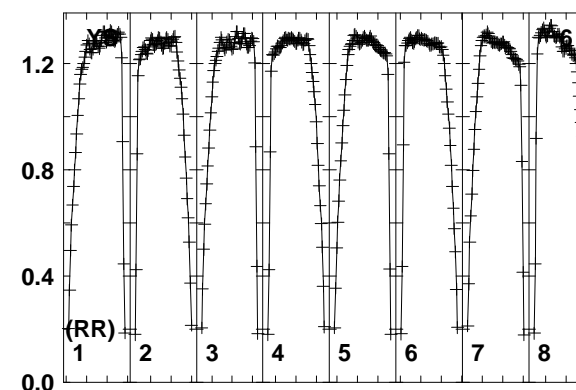
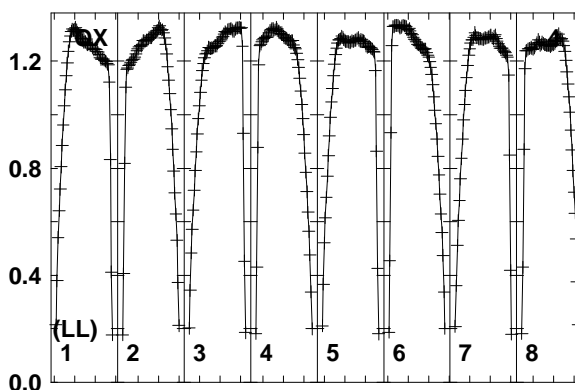
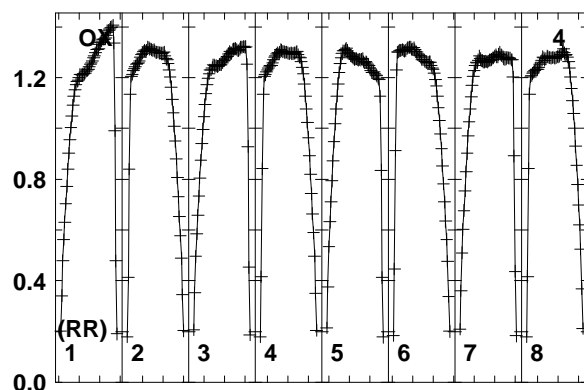
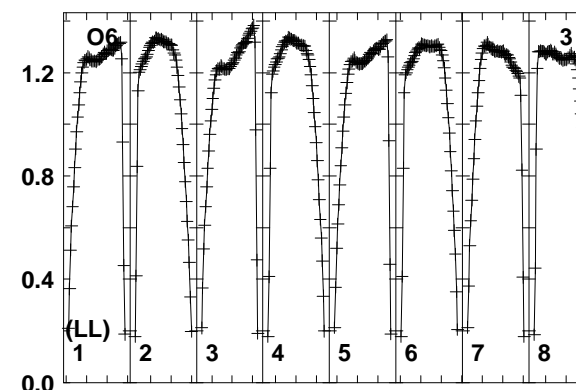
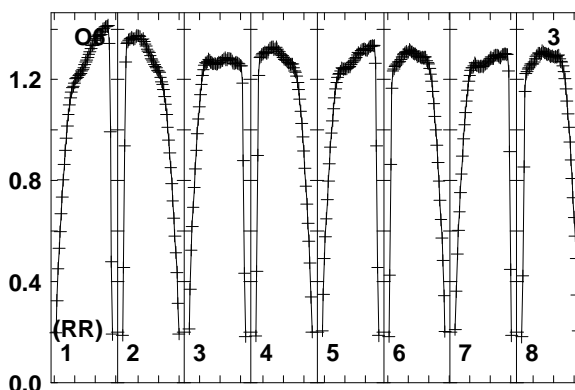
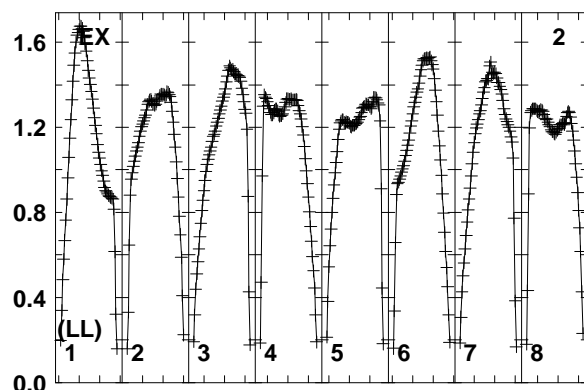
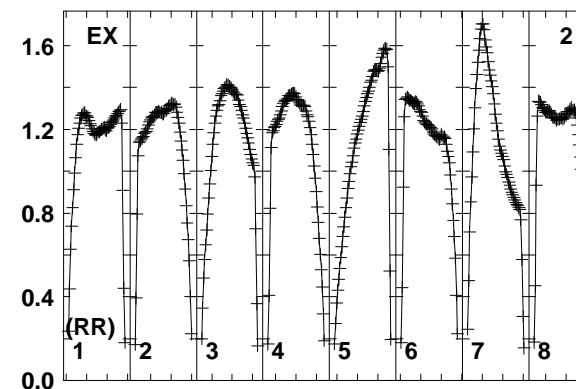
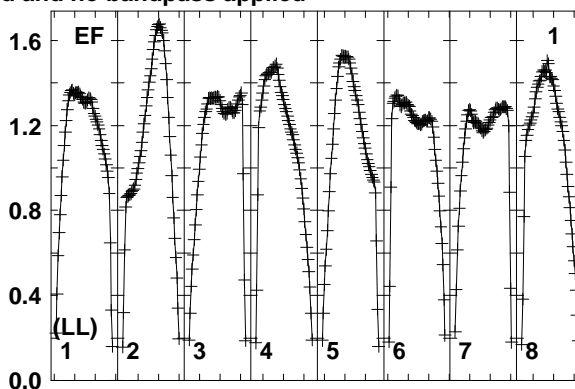
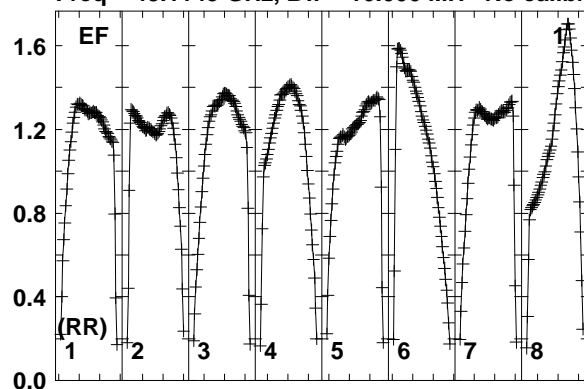
4311543130354315043165431804319543201543230
 FREQ MHz

Lower frame: Real Jy
 Total-power spectrum Antenna: YS (06)
 Timerange: 00/15:19:33 to 00/15:20:29

Plot file version 29 created 24-NOV-2015 11:23:34

J2022+7611 N15Q1.UVDATA.1

Freq = 43.1145 GHz, Bw = 16.000 MH No calibration applied and no bandpass applied



4311543430354315043165431804319543201543230
FREQ MHz

4311543430354315043165431804319543201543230
FREQ MHz

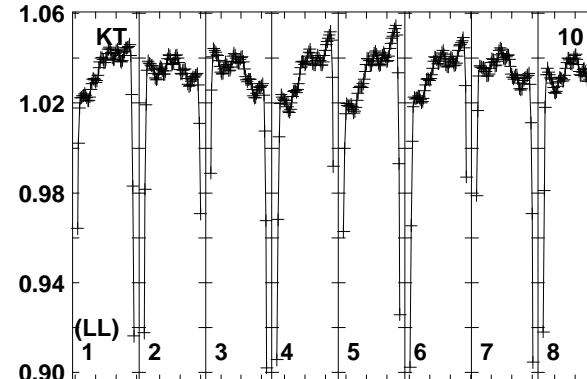
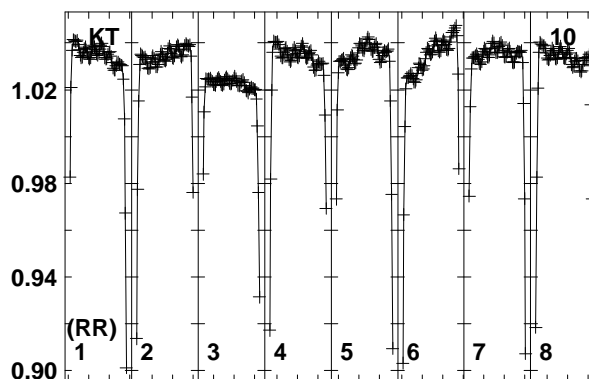
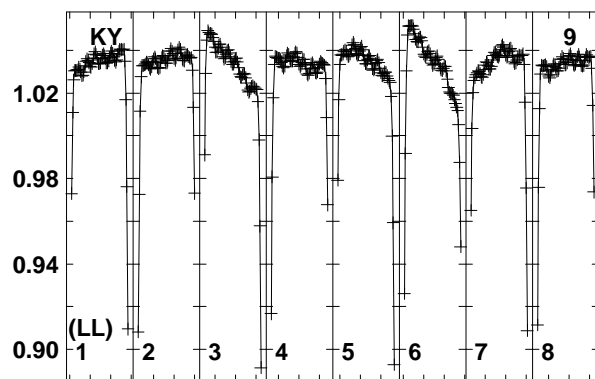
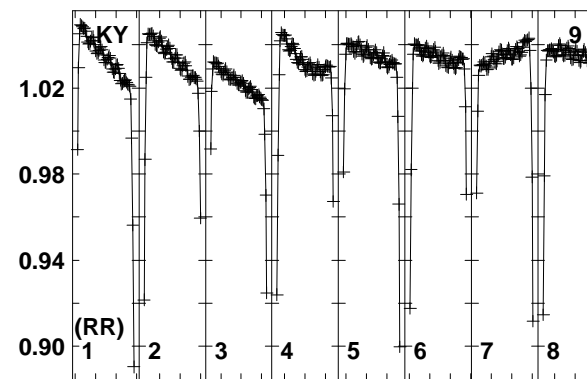
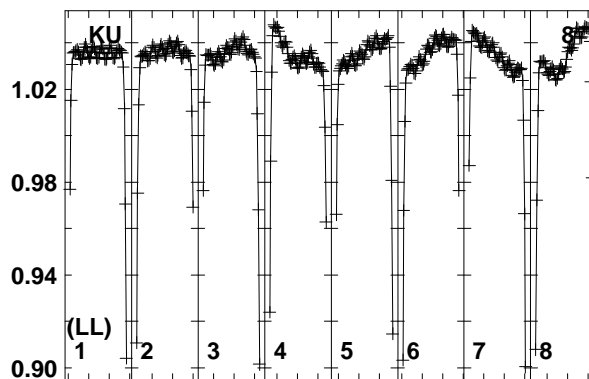
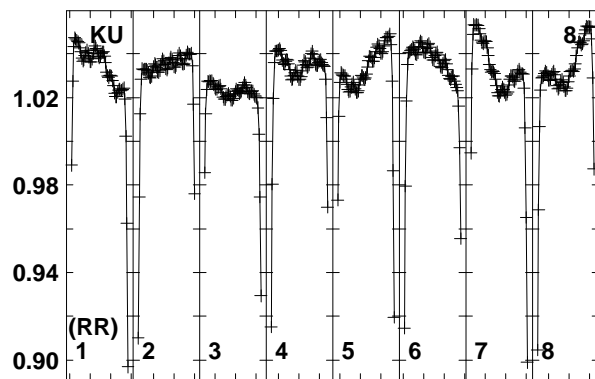
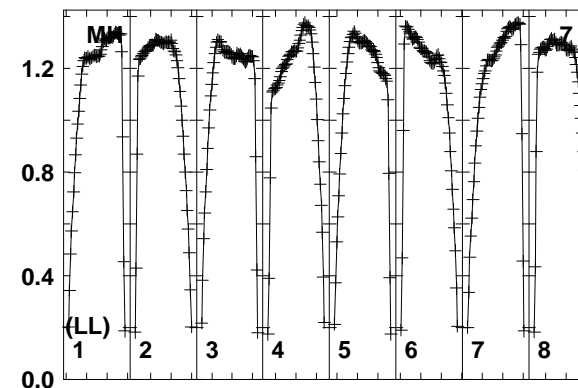
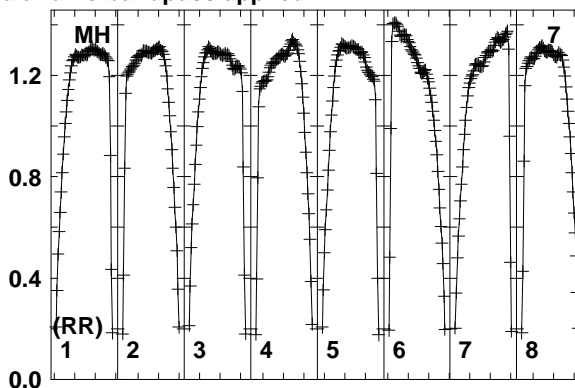
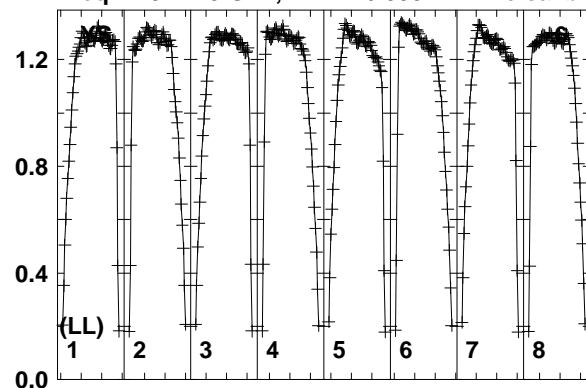
4311543430354315043165431804319543201543230
FREQ MHz

Lower frame: Real Jy
Total-power spectrum Antenna: EF (01)
Timerange: 00/15:21:03 to 00/15:21:59

Plot file version 30 created 24-NOV-2015 11:23:34

J2022+7611 N15Q1.UVDATA.1

Freq = 43.1145 GHz, Bw = 16.000 MH No calibration applied and no bandpass applied



4311543130354315043165431804319543201543230
FREQ MHz

4311543130354315043165431804319543201543230
FREQ MHz

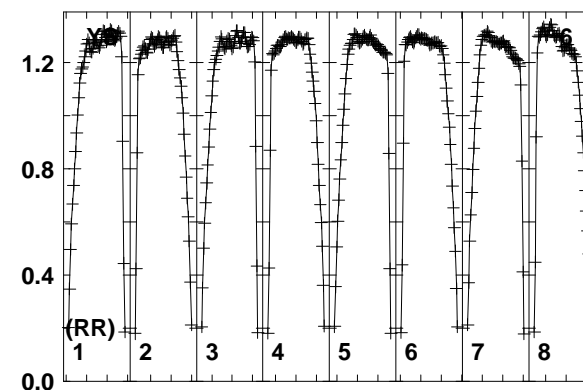
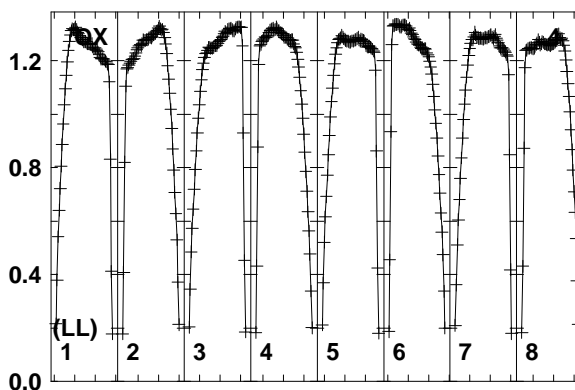
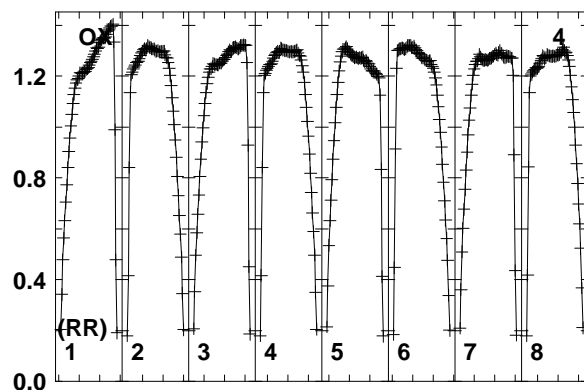
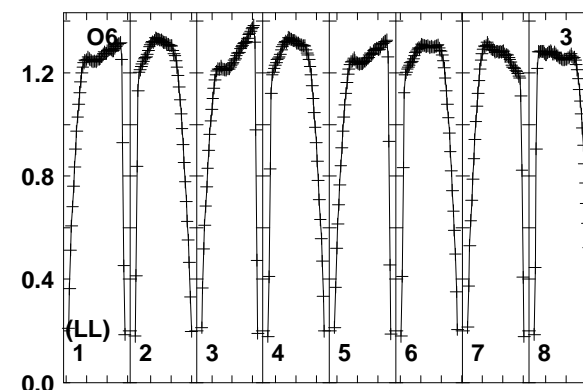
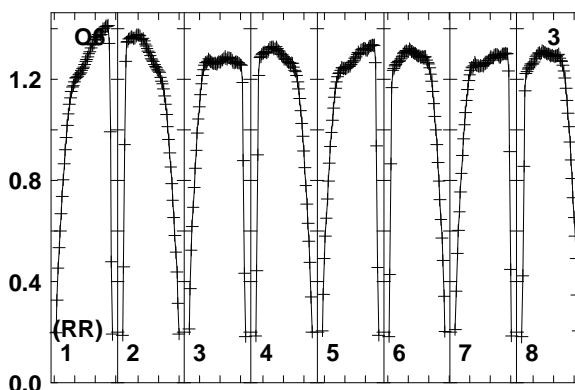
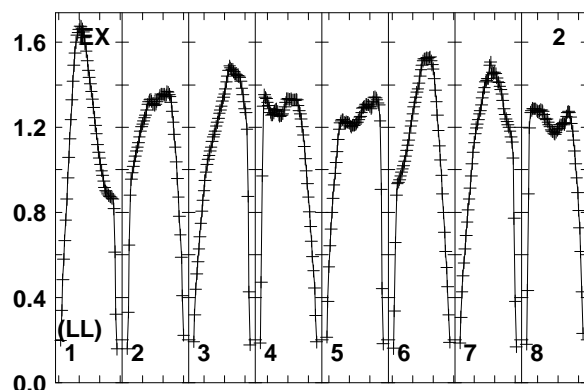
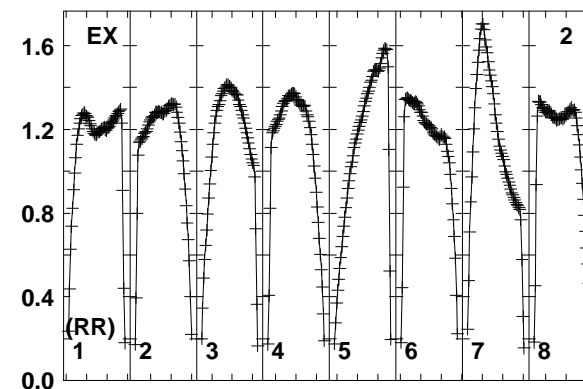
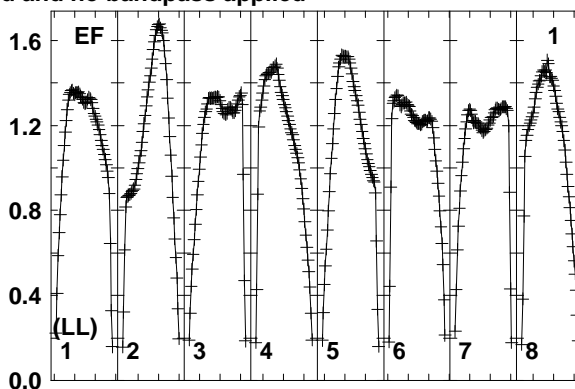
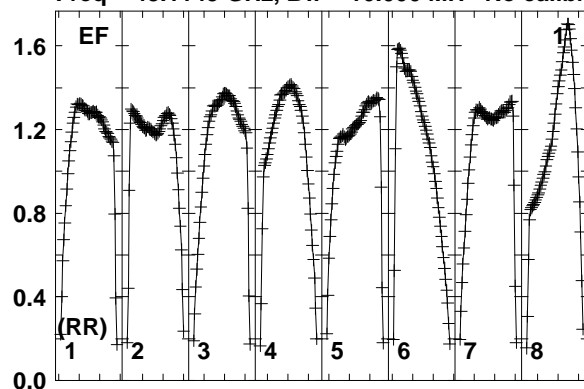
4311543130354315043165431804319543201543230
FREQ MHz

Lower frame: Real Jy
Total-power spectrum Antenna: YS (06)
Timerange: 00/15:21:03 to 00/15:21:59

Plot file version 31 created 24-NOV-2015 11:23:34

2007+777 N15Q1.UVDATA.1

Freq = 43.1145 GHz, Bw = 16.000 MH No calibration applied and no bandpass applied



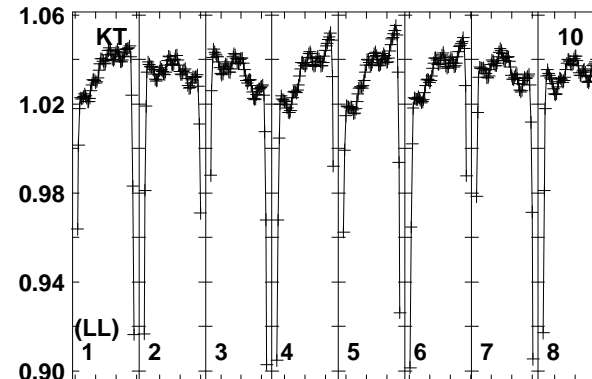
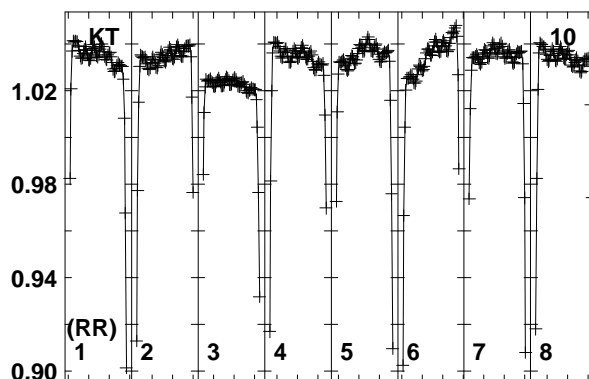
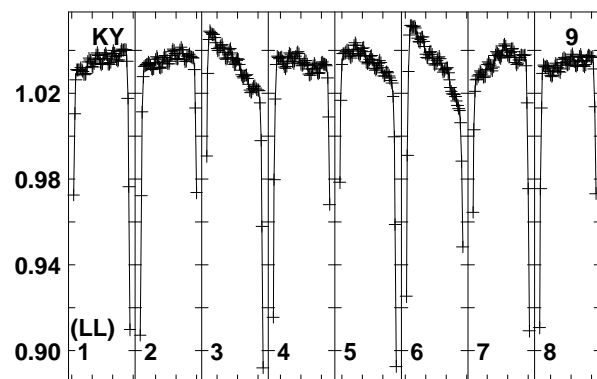
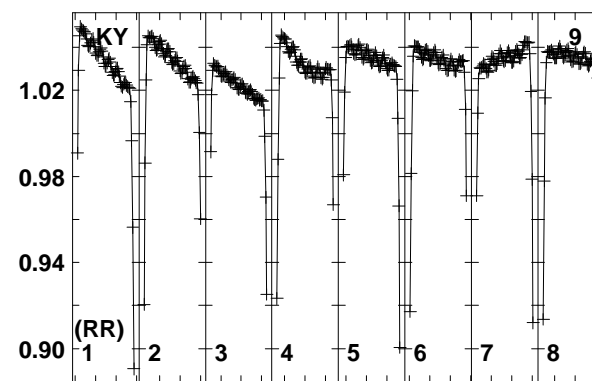
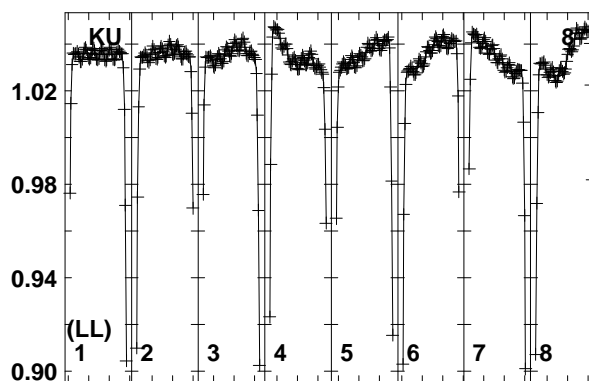
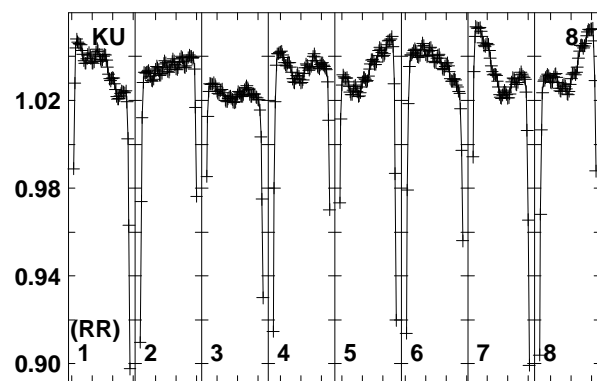
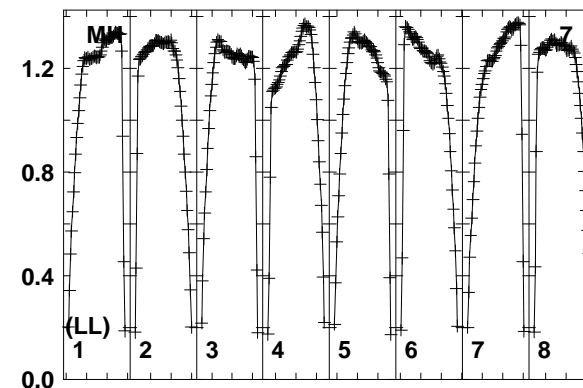
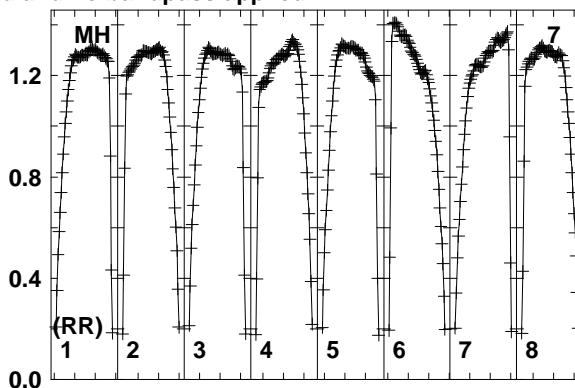
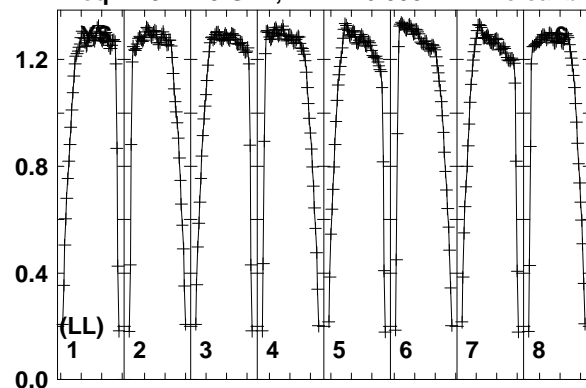
4311543130354315043165431804319543201543230
FREQ MHz

4311543130354315043165431804319543201543230
FREQ MHz

4311543130354315043165431804319543201543230
FREQ MHz

Lower frame: Real Jy
Total-power spectrum Antenna: EF (01)
Timerange: 00/15:22:33 to 00/15:23:29

Plot file version 32 created 24-NOV-2015 11:23:34
 2007+777 N15Q1.UVDATA.1
 Freq = 43.1145 GHz, Bw = 16.000 MH No calibration applied and no bandpass applied



4311543130354315043165431804319543201543230
 FREQ MHz

4311543130354315043165431804319543201543230
 FREQ MHz

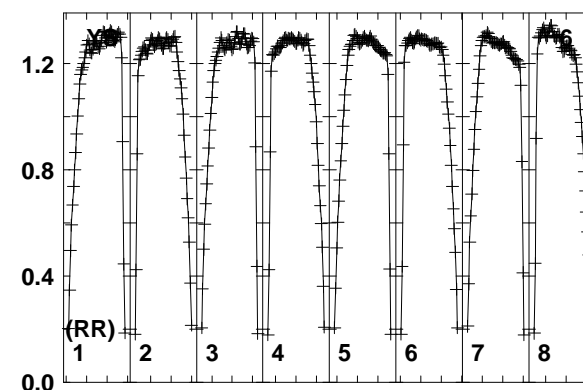
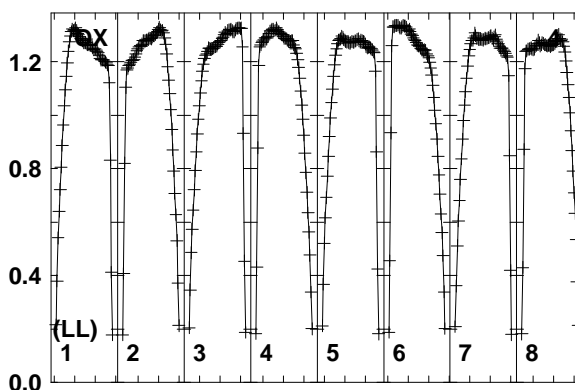
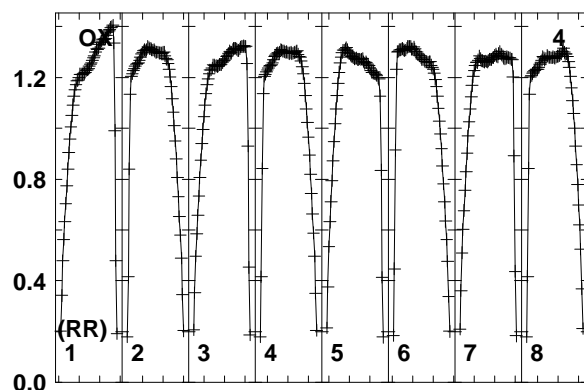
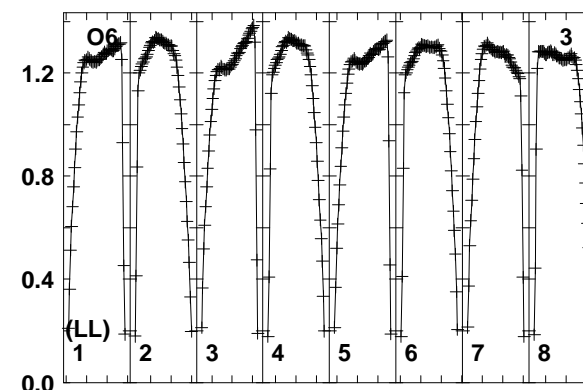
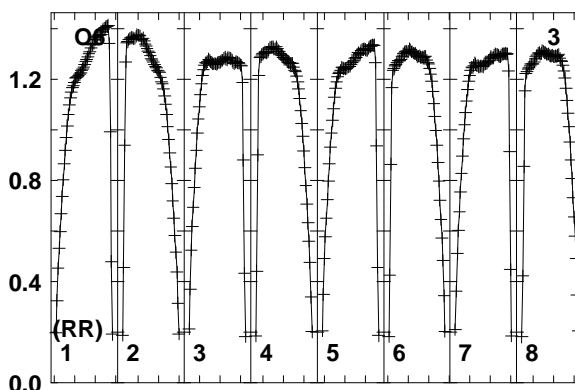
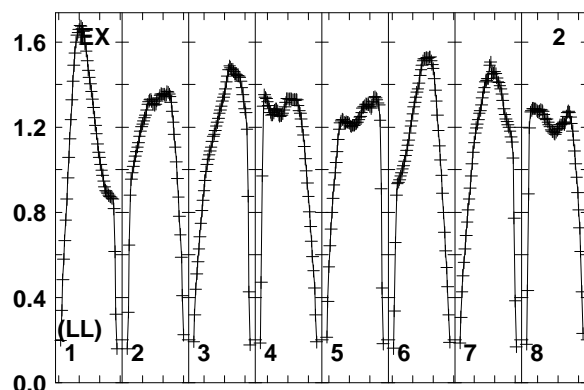
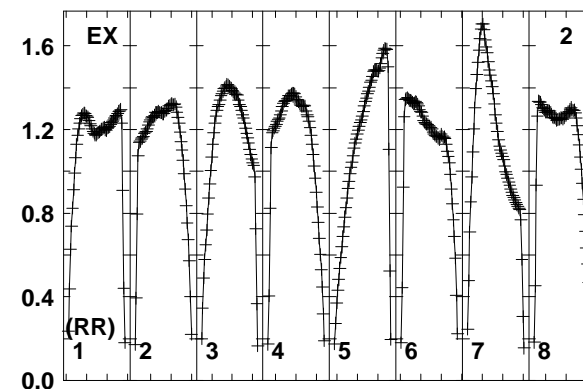
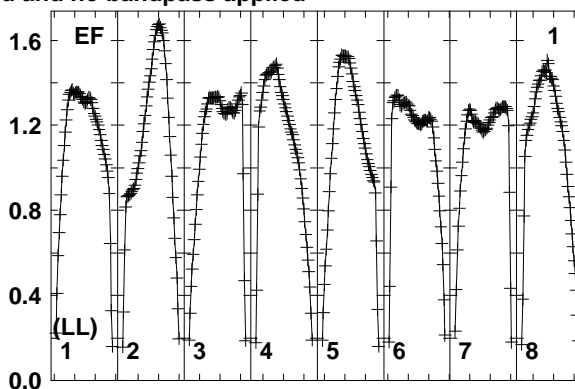
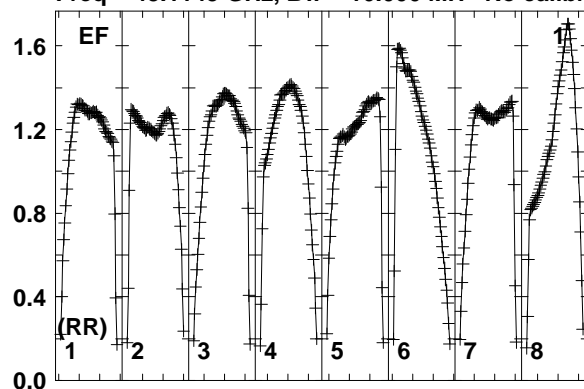
4311543130354315043165431804319543201543230
 FREQ MHz

Lower frame: Real Jy
 Total-power spectrum Antenna: YS (06)
 Timerange: 00/15:22:33 to 00/15:23:29

Plot file version 33 created 24-NOV-2015 11:23:34

J2022+7611 N15Q1.UVDATA.1

Freq = 43.1145 GHz, Bw = 16.000 MH No calibration applied and no bandpass applied



4311543430354315043165431804319543201543230
FREQ MHz

4311543430354315043165431804319543201543230
FREQ MHz

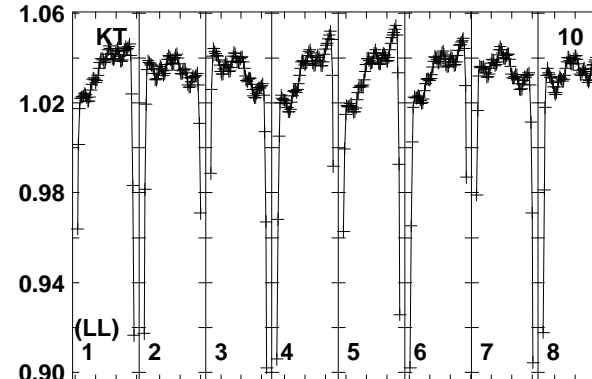
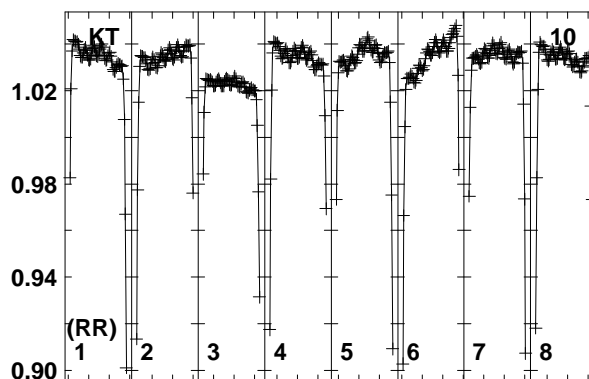
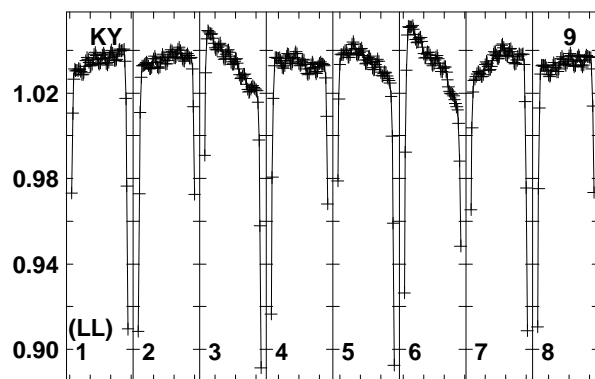
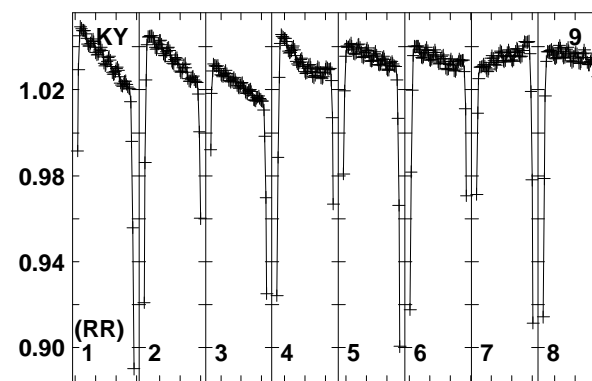
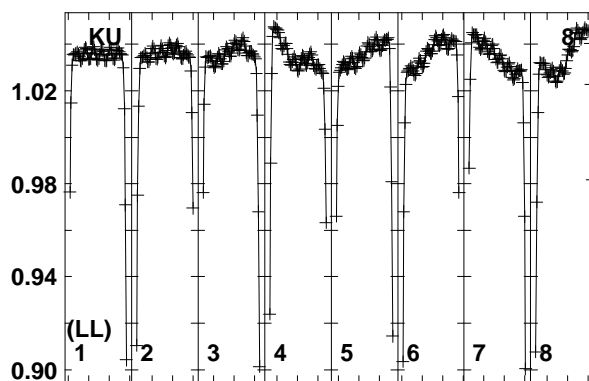
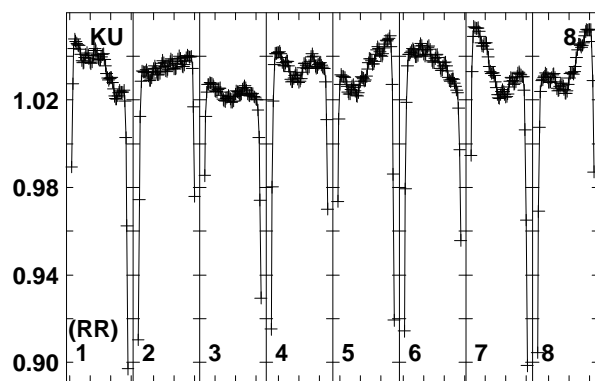
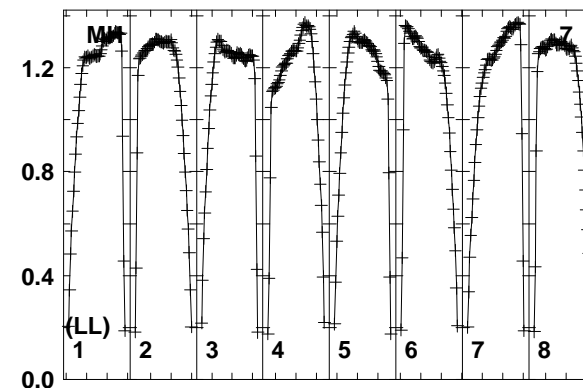
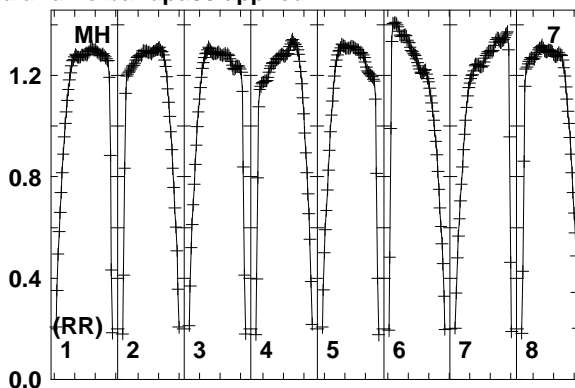
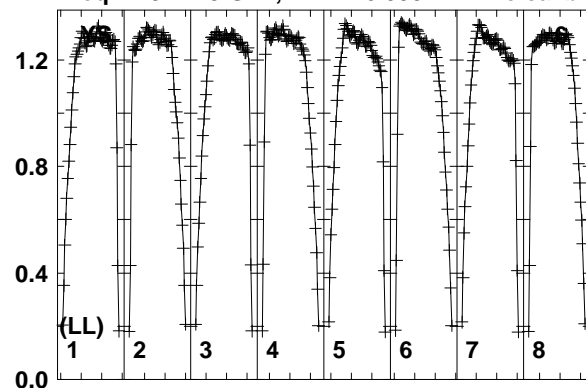
4311543430354315043165431804319543201543230
FREQ MHz

Lower frame: Real Jy
Total-power spectrum Antenna: EF (01)
Timerange: 00/15:24:03 to 00/15:24:59

Plot file version 34 created 24-NOV-2015 11:23:34

J2022+7611 N15Q1.UVDATA.1

Freq = 43.1145 GHz, Bw = 16.000 MH No calibration applied and no bandpass applied



4311543130354315043165431804319543201543230
FREQ MHz

4311543130354315043165431804319543201543230
FREQ MHz

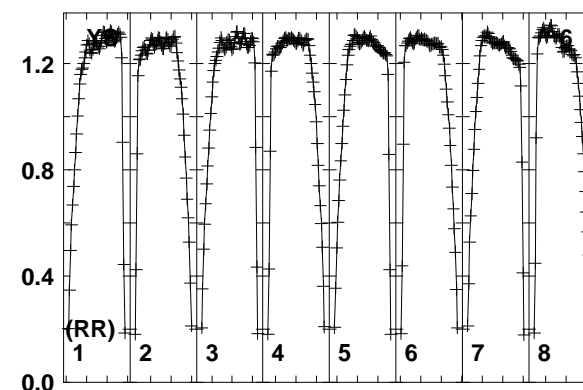
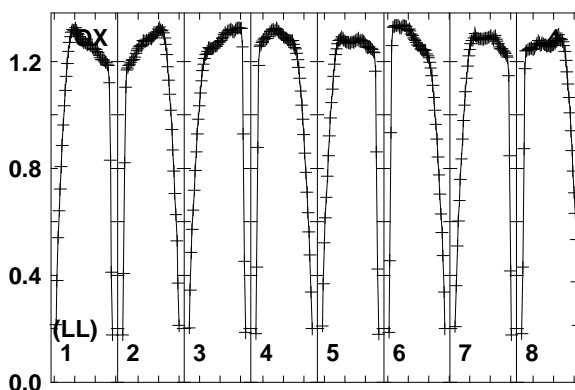
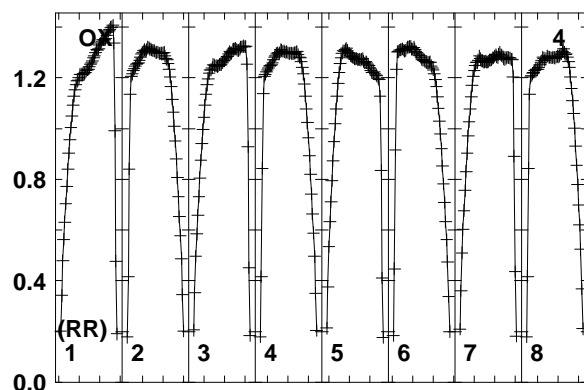
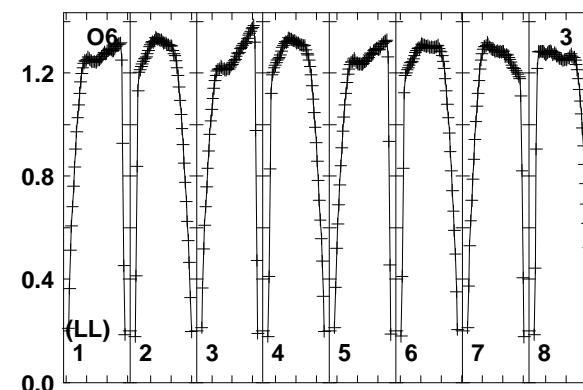
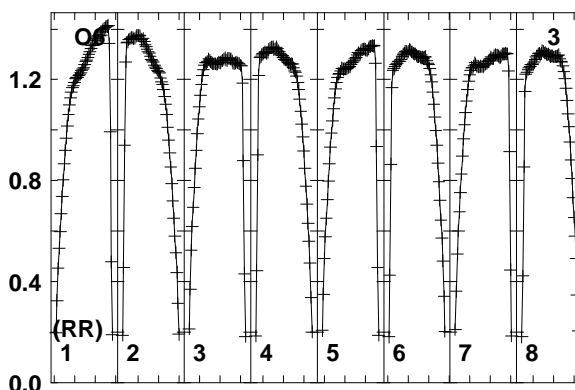
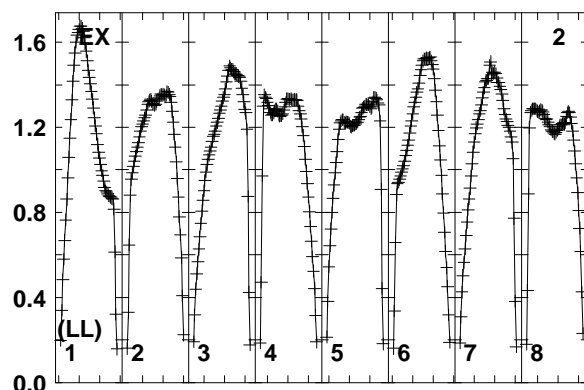
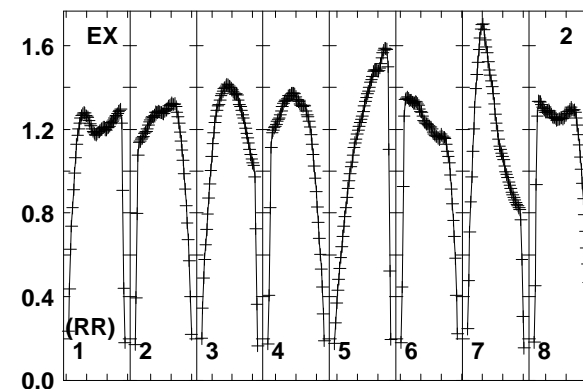
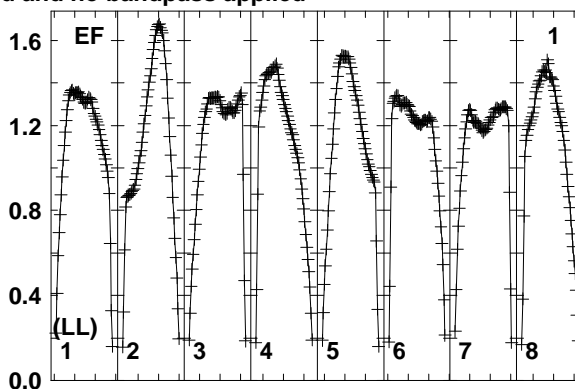
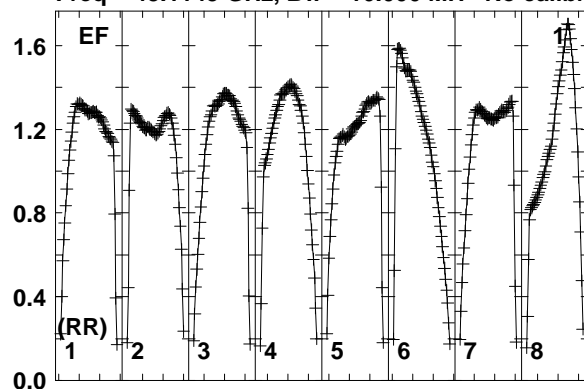
4311543130354315043165431804319543201543230
FREQ MHz

Lower frame: Real Jy
Total-power spectrum Antenna: YS (06)
Timerange: 00/15:24:03 to 00/15:24:59

Plot file version 35 created 24-NOV-2015 11:23:34

2007+777 N15Q1.UVDATA.1

Freq = 43.1145 GHz, Bw = 16.000 MH No calibration applied and no bandpass applied



4311543430354315043165431804319543201543230
FREQ MHz

4311543430354315043165431804319543201543230
FREQ MHz

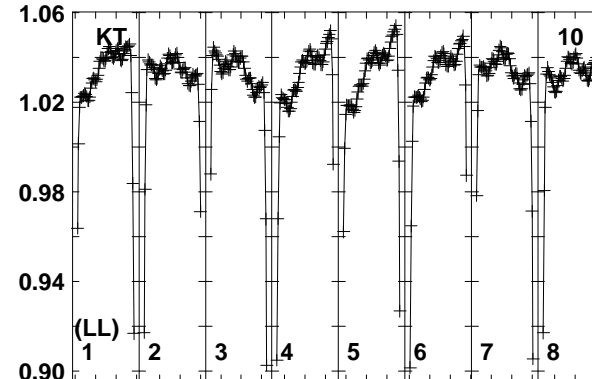
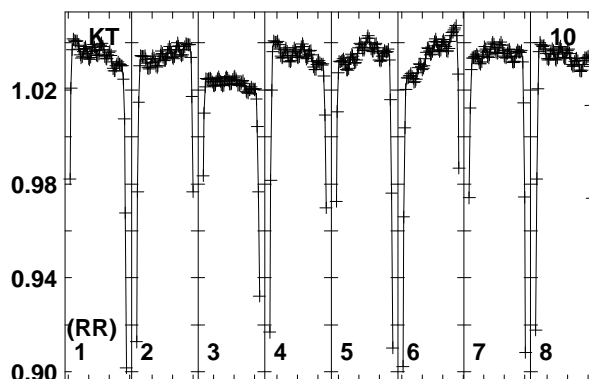
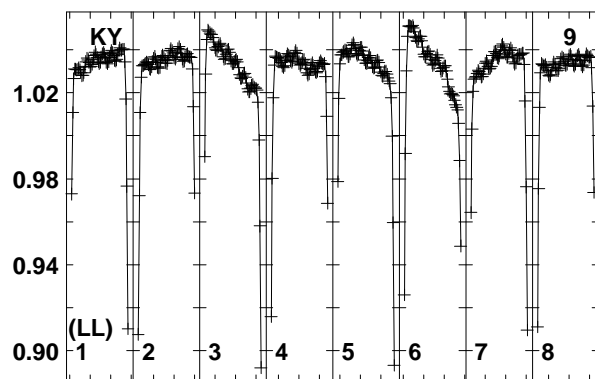
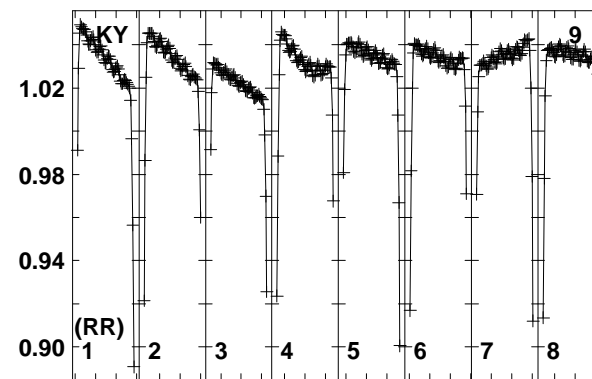
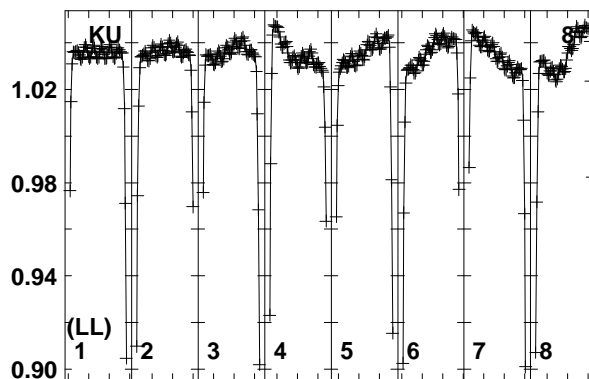
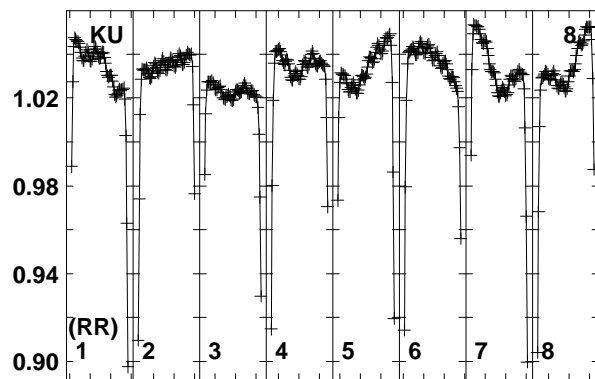
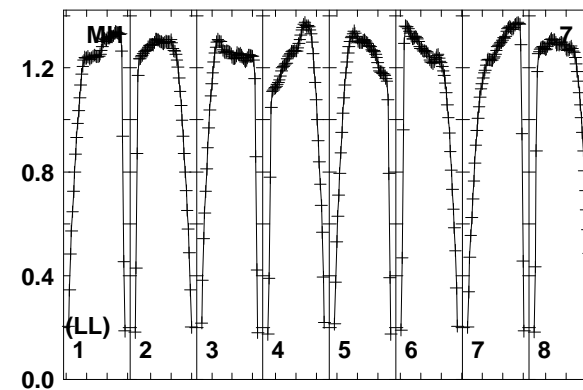
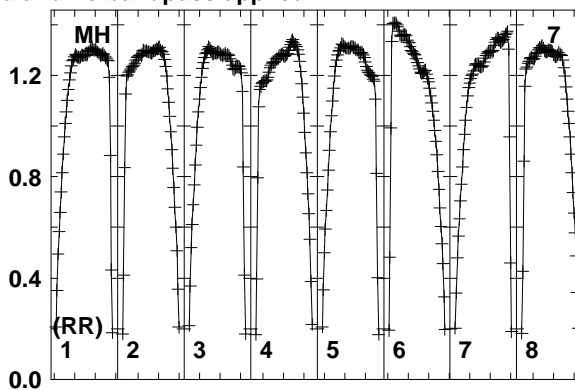
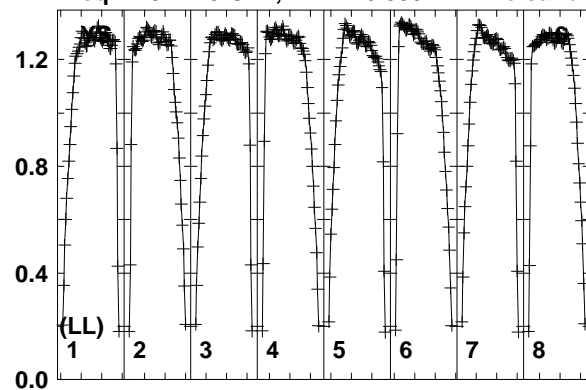
4311543430354315043165431804319543201543230
FREQ MHz

Lower frame: Real Jy
Total-power spectrum Antenna: EF (01)
Timerange: 00/15:25:33 to 00/15:26:29

Plot file version 36 created 24-NOV-2015 11:23:34

2007+777 N15Q1.UVDATA.1

Freq = 43.1145 GHz, Bw = 16.000 MH No calibration applied and no bandpass applied



4311543130354315043165431804319543201543230
FREQ MHz

4311543130354315043165431804319543201543230
FREQ MHz

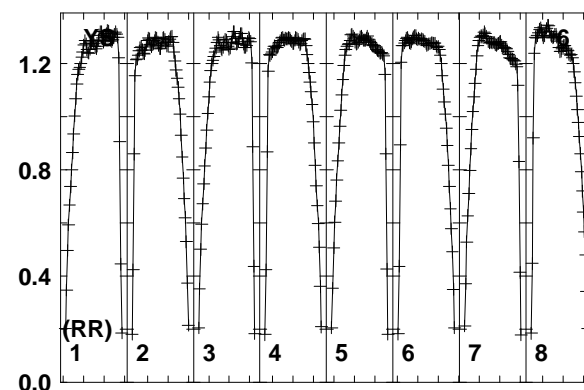
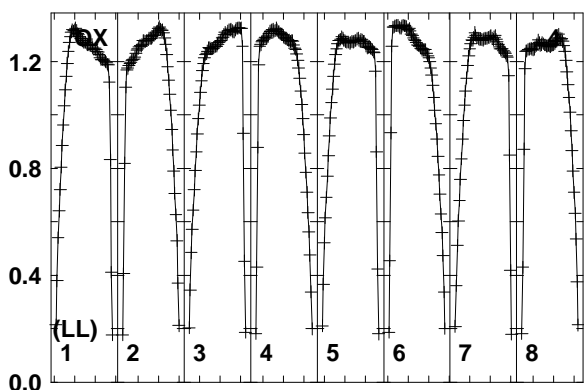
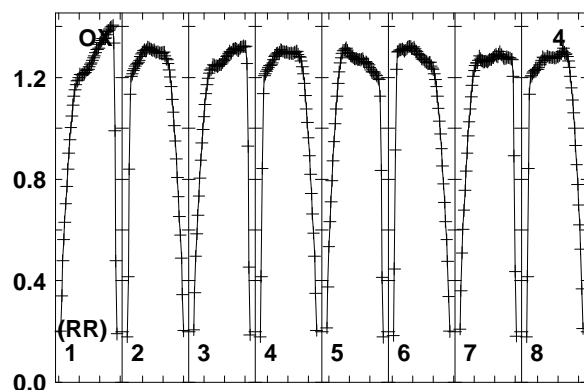
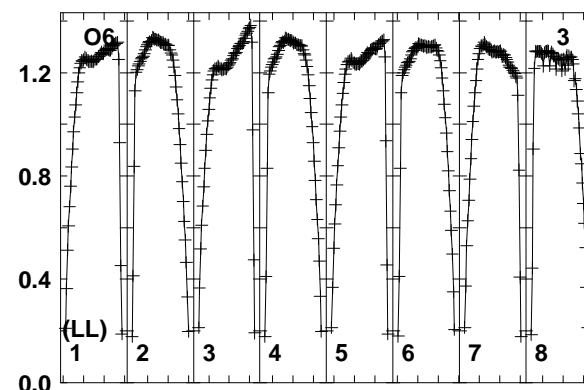
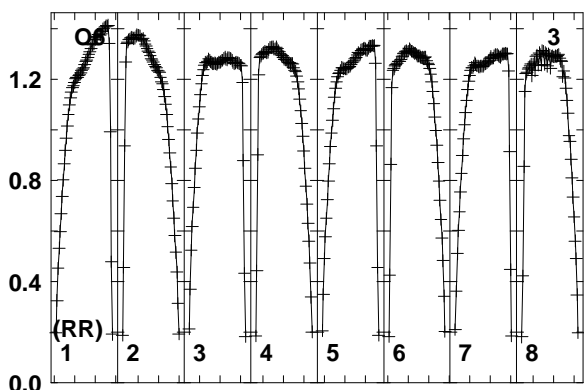
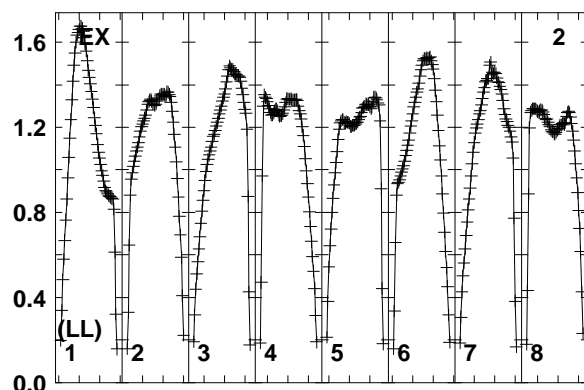
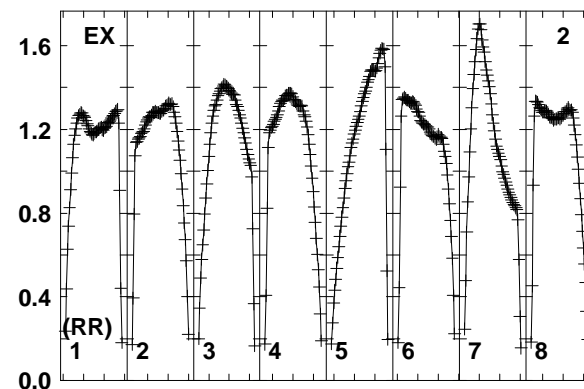
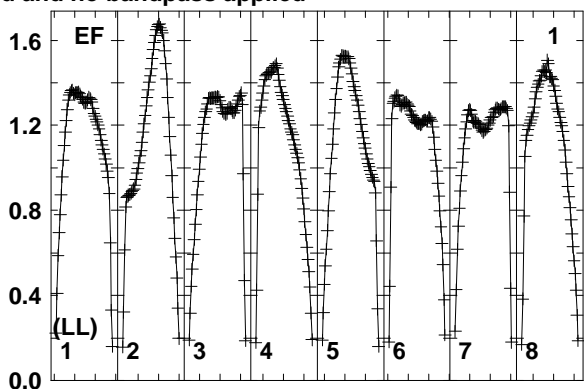
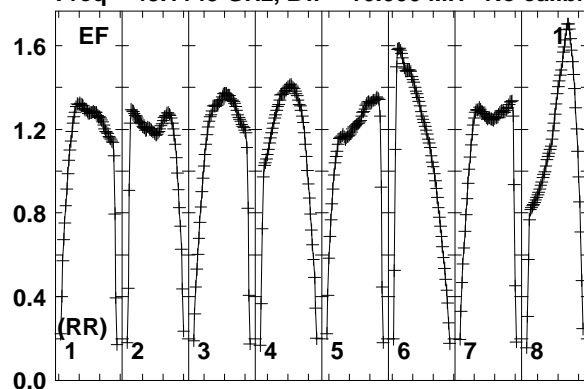
4311543130354315043165431804319543201543230
FREQ MHz

Lower frame: Real Jy
Total-power spectrum Antenna: YS (06)
Timerange: 00/15:25:33 to 00/15:26:29

Plot file version 37 created 24-NOV-2015 11:23:34

J2022+7611 N15Q1.UVDATA.1

Freq = 43.1145 GHz, Bw = 16.000 MH No calibration applied and no bandpass applied



4311543430354315043165431804319543201543230
FREQ MHz

4311543430354315043165431804319543201543230
FREQ MHz

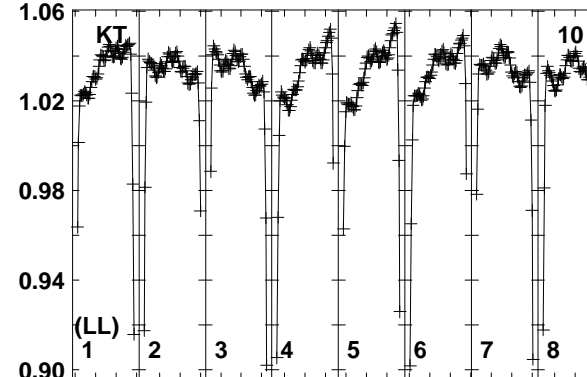
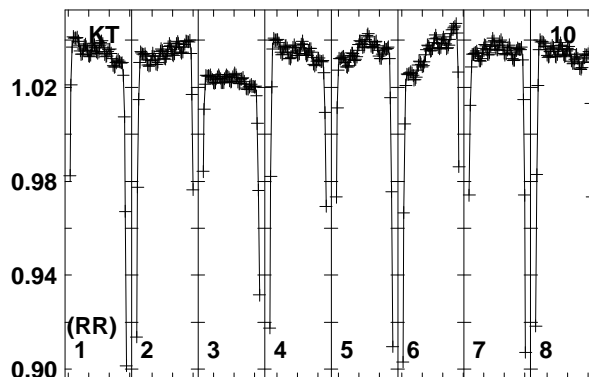
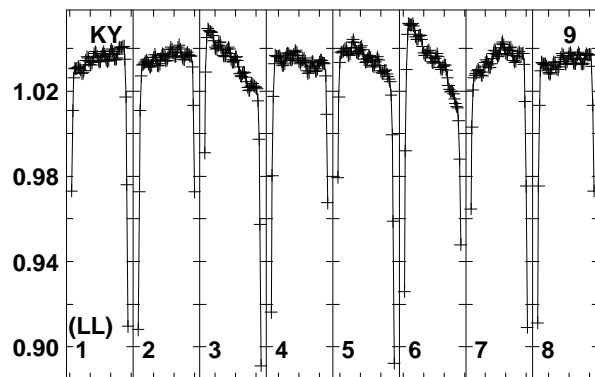
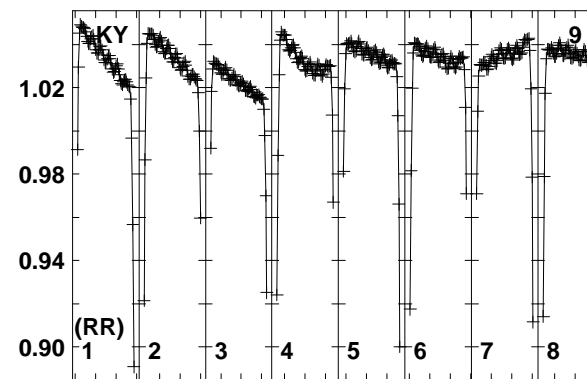
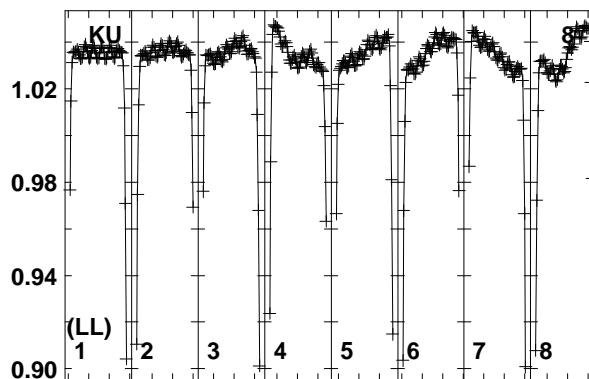
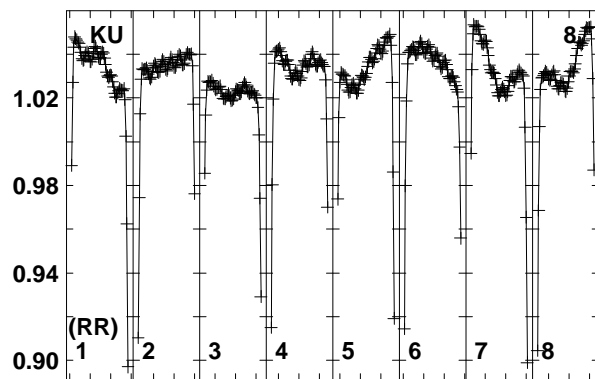
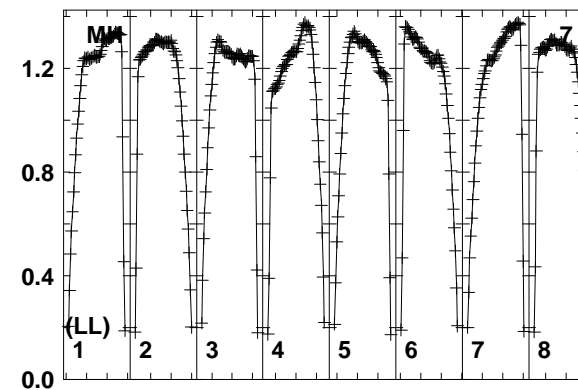
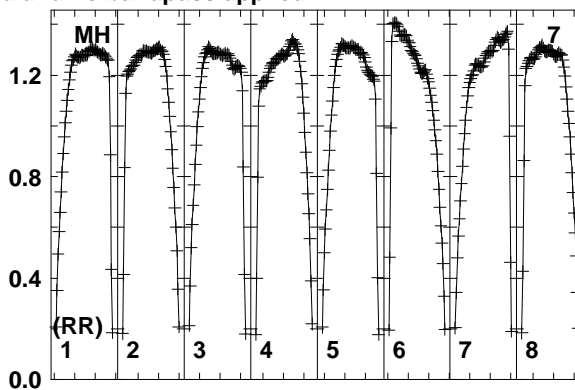
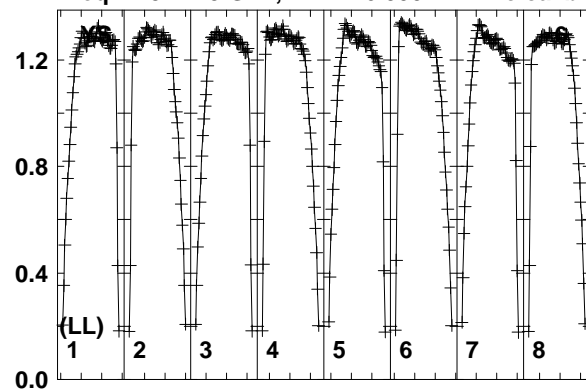
4311543430354315043165431804319543201543230
FREQ MHz

Lower frame: Real Jy
Total-power spectrum Antenna: EF (01)
Timerange: 00/15:27:03 to 00/15:27:59

Plot file version 38 created 24-NOV-2015 11:23:34

J2022+7611 N15Q1.UVDATA.1

Freq = 43.1145 GHz, Bw = 16.000 MH No calibration applied and no bandpass applied



4311543130354315043165431804319543201543230
FREQ MHz

4311543130354315043165431804319543201543230
FREQ MHz

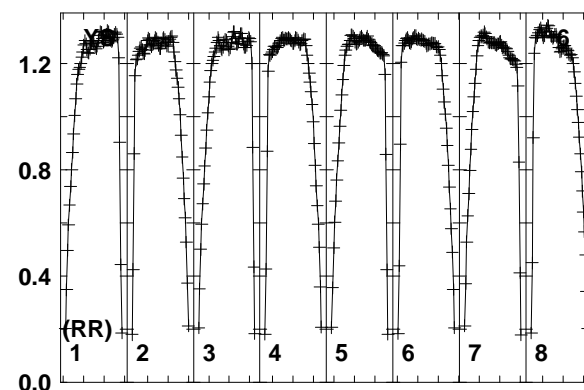
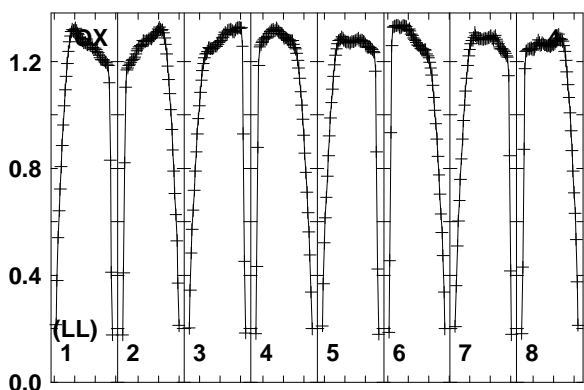
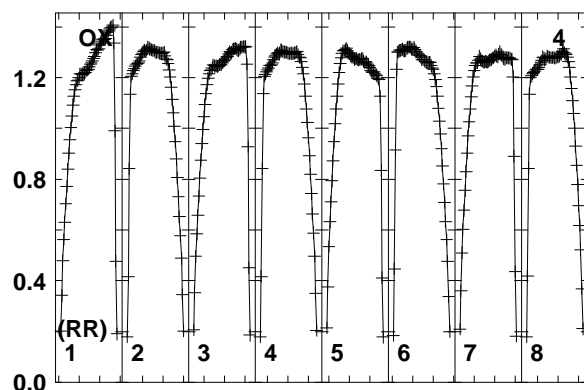
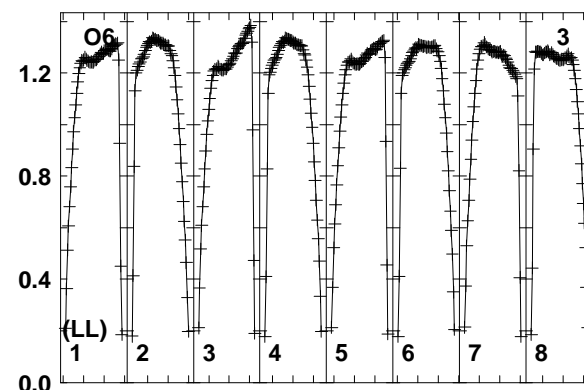
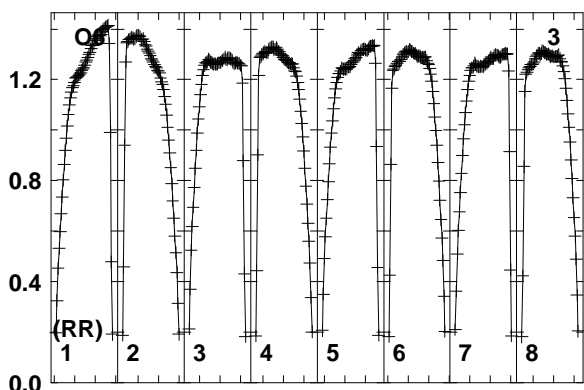
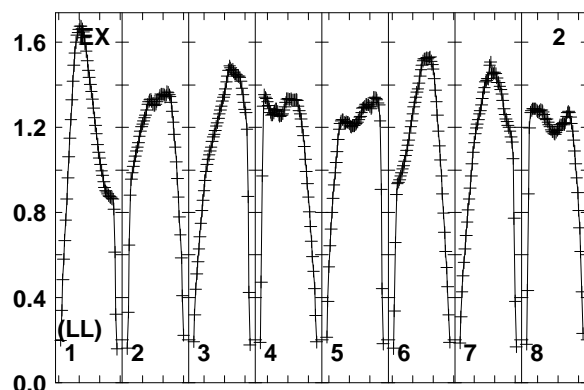
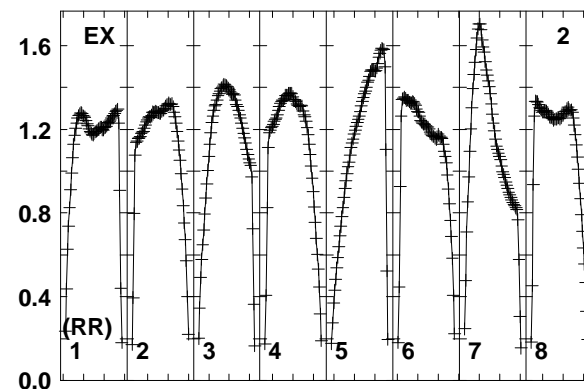
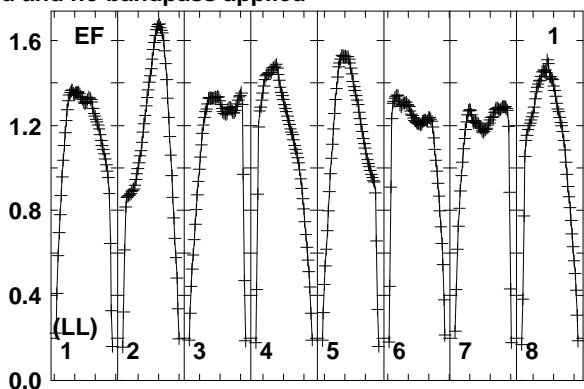
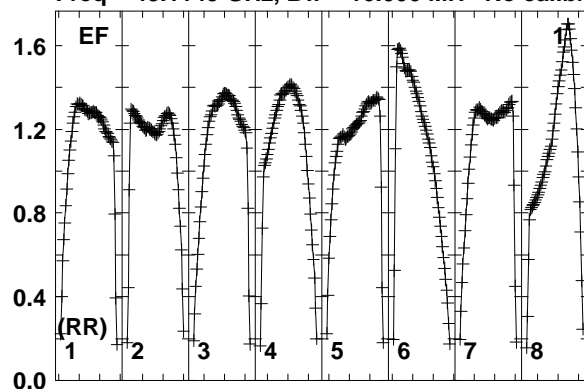
4311543130354315043165431804319543201543230
FREQ MHz

Lower frame: Real Jy
Total-power spectrum Antenna: YS (06)
Timerange: 00/15:27:03 to 00/15:27:59

Plot file version 39 created 24-NOV-2015 11:23:34

2007+777 N15Q1.UVDATA.1

Freq = 43.1145 GHz, Bw = 16.000 MH No calibration applied and no bandpass applied



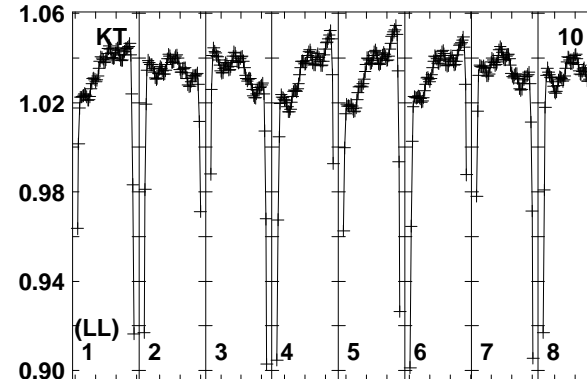
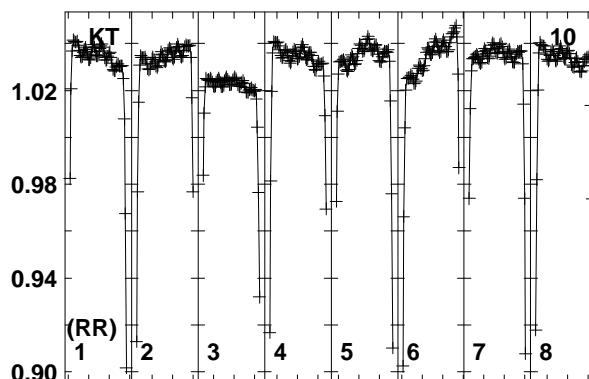
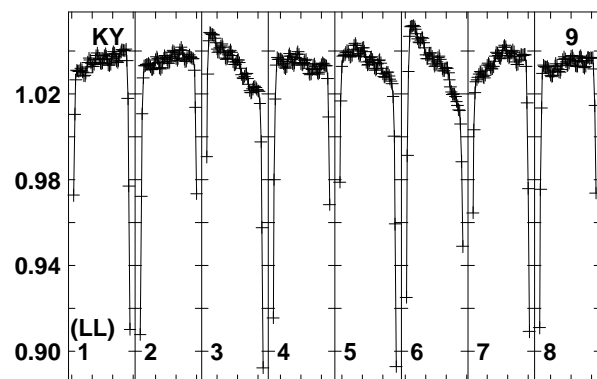
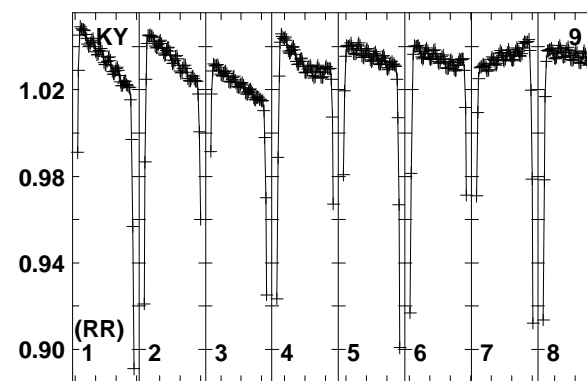
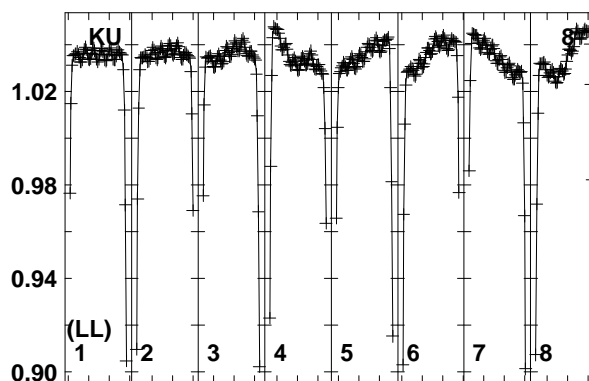
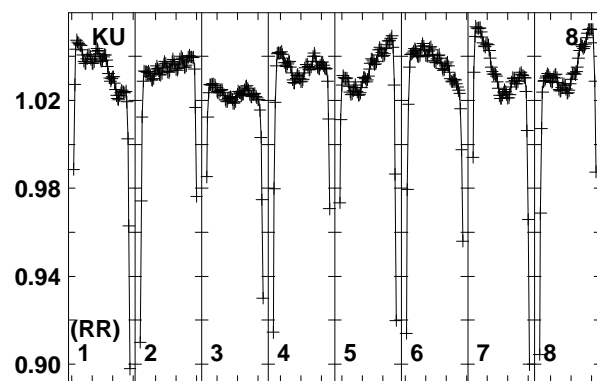
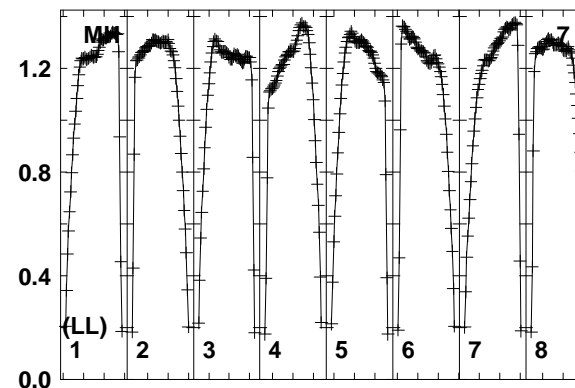
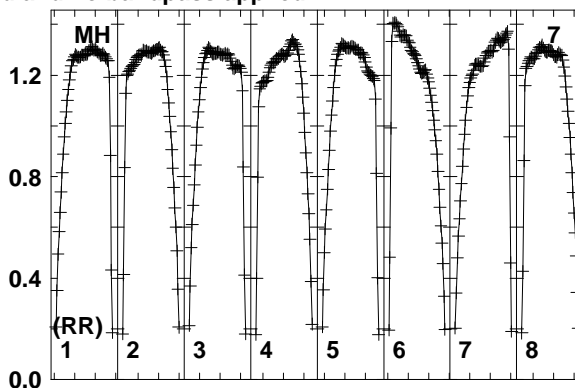
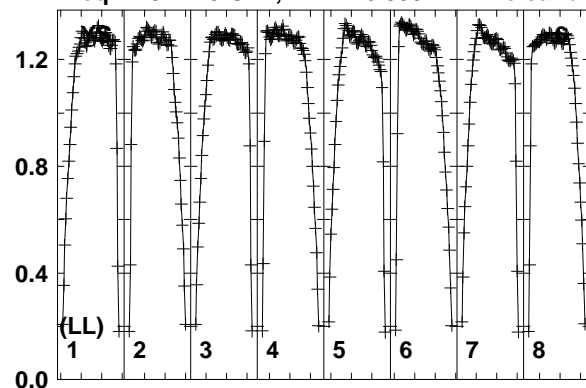
4311543430354315043165431804319543201543230
FREQ MHz

4311543430354315043165431804319543201543230
FREQ MHz

4311543430354315043165431804319543201543230
FREQ MHz

Lower frame: Real Jy
Total-power spectrum Antenna: EF (01)
Timerange: 00/15:28:33 to 00/15:29:29

Plot file version 40 created 24-NOV-2015 11:23:34
 2007+777 N15Q1.UVDATA.1
 Freq = 43.1145 GHz, Bw = 16.000 MH No calibration applied and no bandpass applied



4311543130354315043165431804319543201543230
 FREQ MHz

4311543130354315043165431804319543201543230
 FREQ MHz

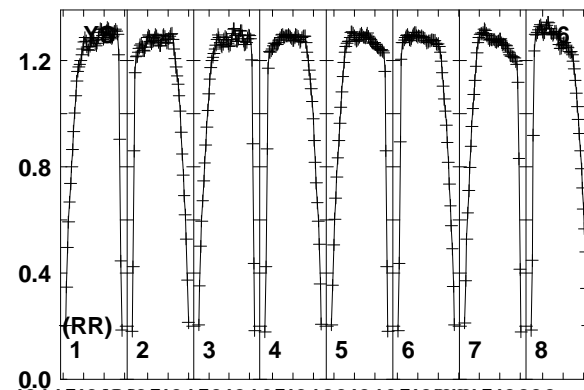
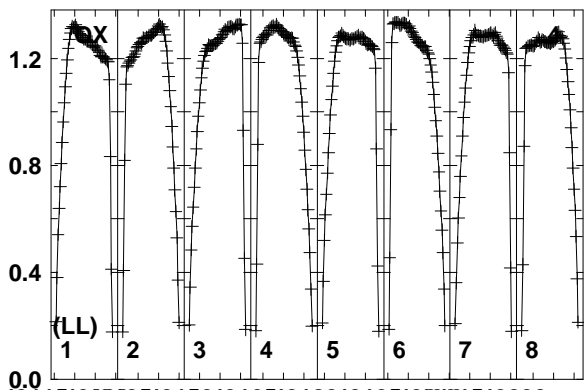
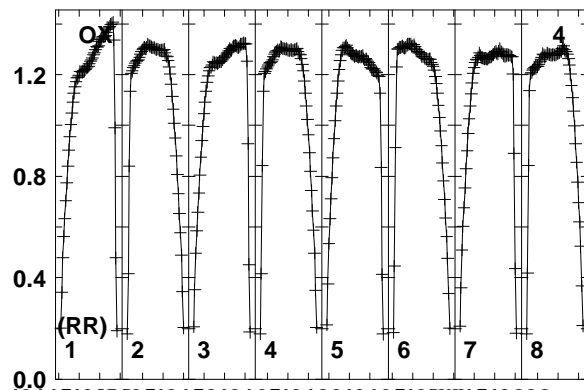
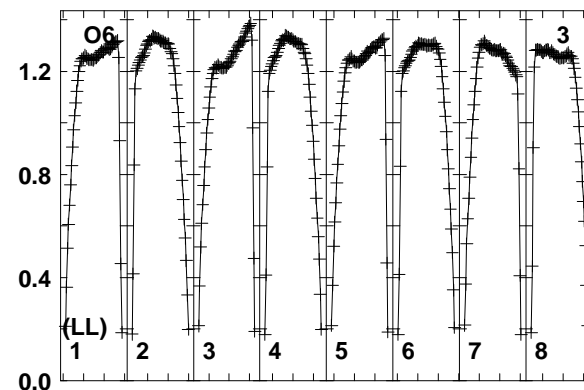
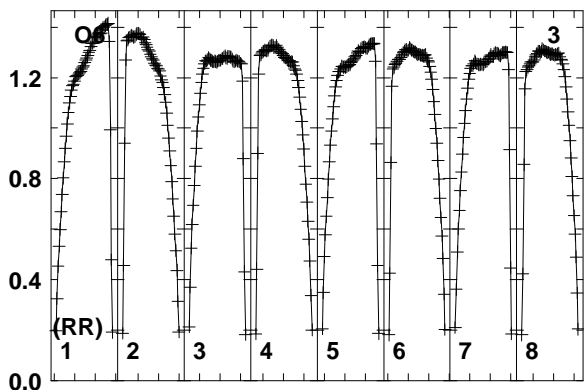
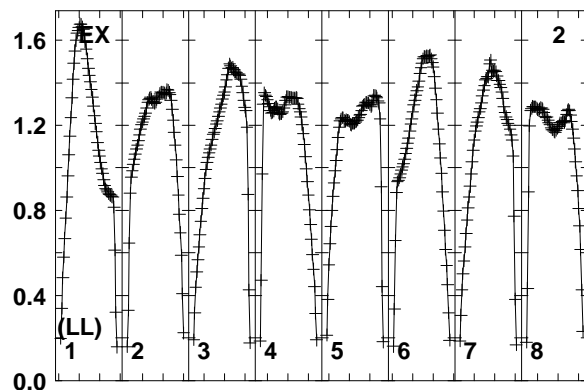
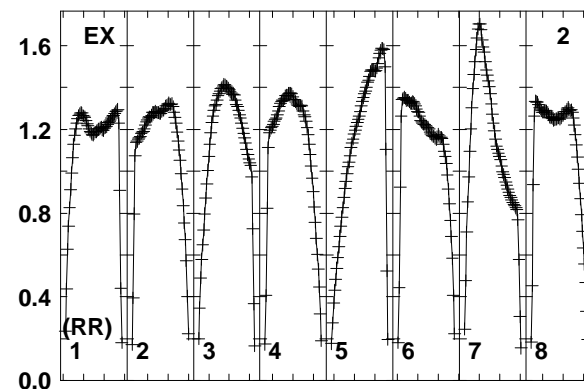
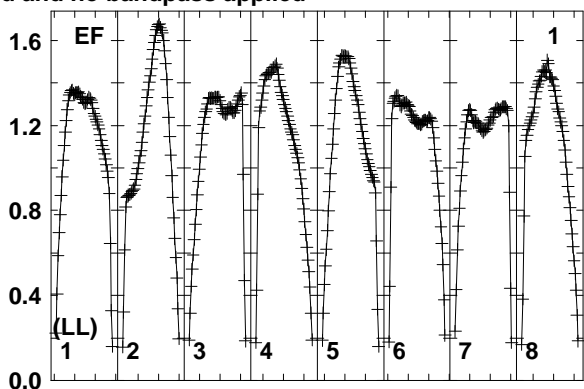
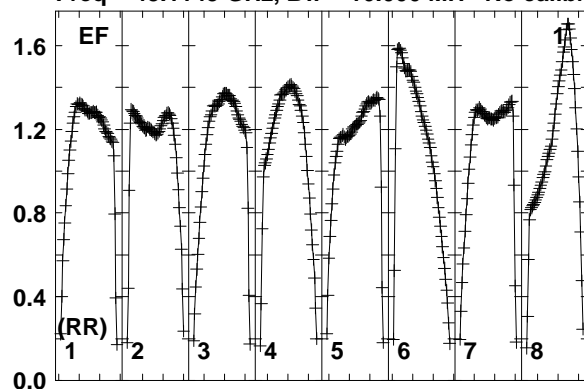
4311543130354315043165431804319543201543230
 FREQ MHz

Lower frame: Real Jy
 Total-power spectrum Antenna: YS (06)
 Timerange: 00/15:28:33 to 00/15:29:29

Plot file version 41 created 24-NOV-2015 11:23:34

J2022+7611 N15Q1.UVDATA.1

Freq = 43.1145 GHz, Bw = 16.000 MH No calibration applied and no bandpass applied



4311543430354315043165431804319543201543230
FREQ MHz

4311543430354315043165431804319543201543230
FREQ MHz

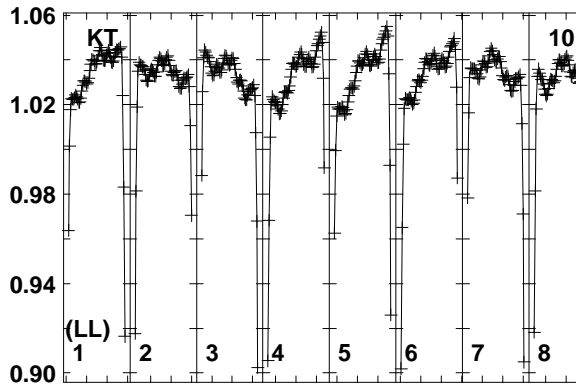
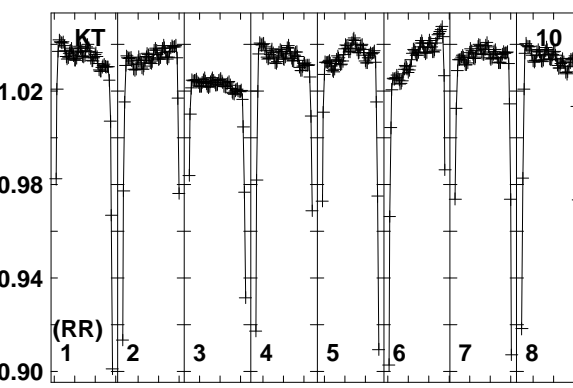
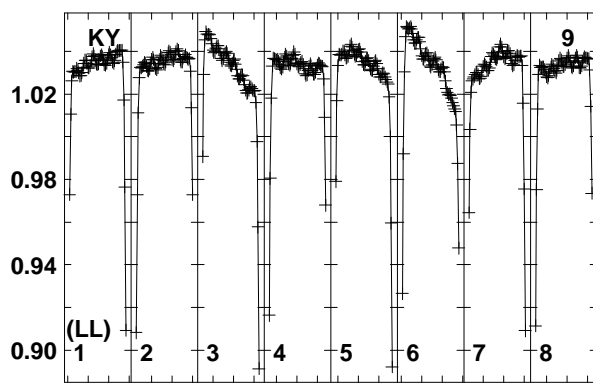
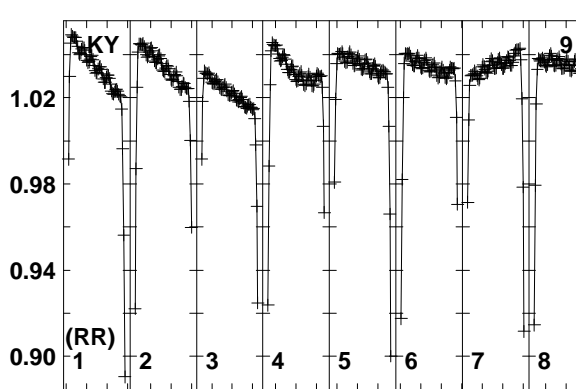
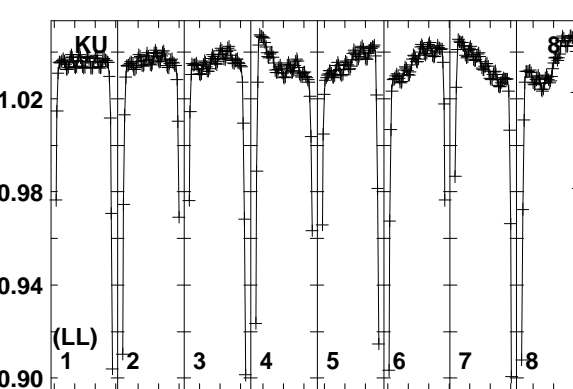
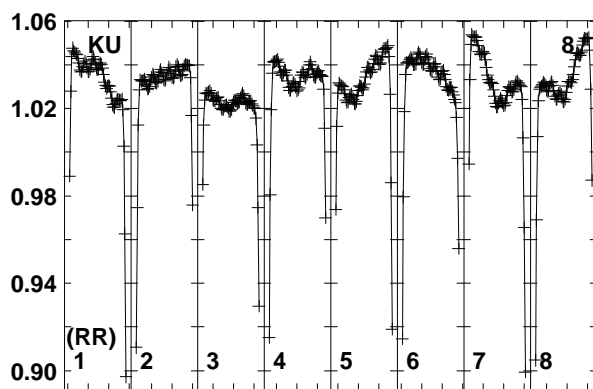
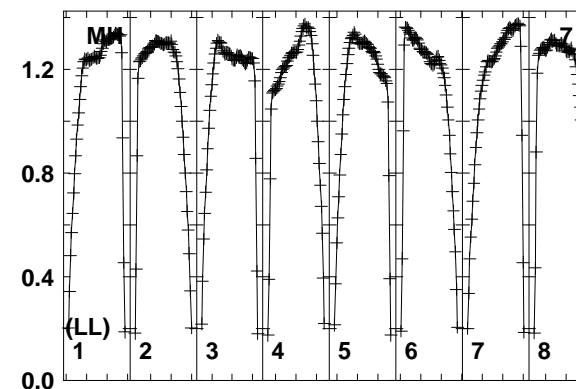
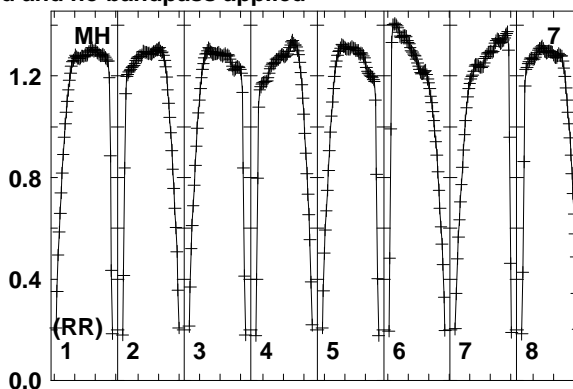
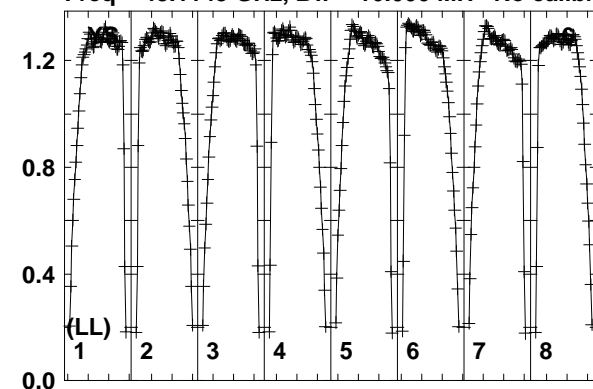
4311543430354315043165431804319543201543230
FREQ MHz

Lower frame: Real Jy
Total-power spectrum Antenna: EF (01)
Timerange: 00/15:30:03 to 00/15:30:59

Plot file version 42 created 24-NOV-2015 11:23:34

J2022+7611 N15Q1.UVDATA.1

Freq = 43.1145 GHz, Bw = 16.000 MH No calibration applied and no bandpass applied



4311543130354315043165431804319543201543230
FREQ MHz

4311543130354315043165431804319543201543230
FREQ MHz

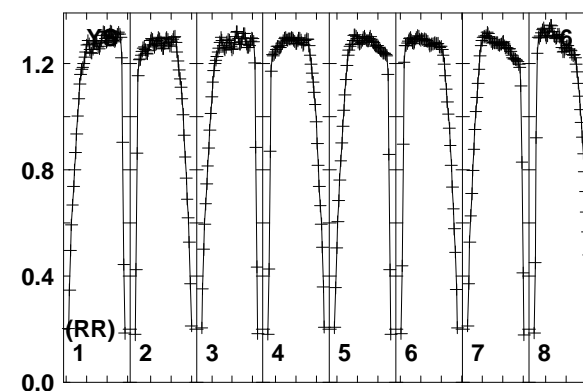
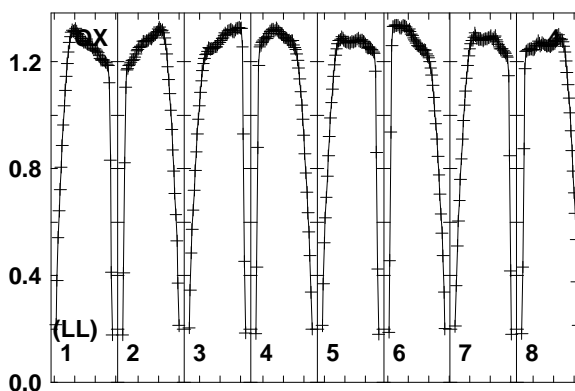
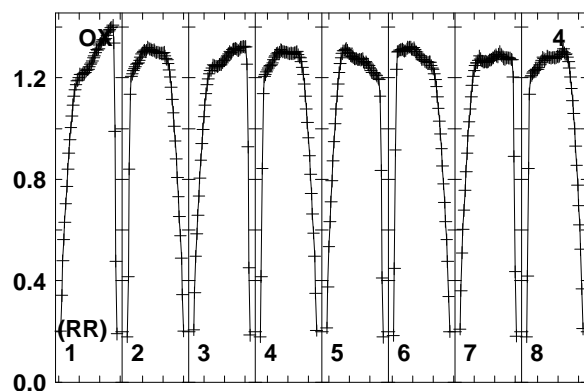
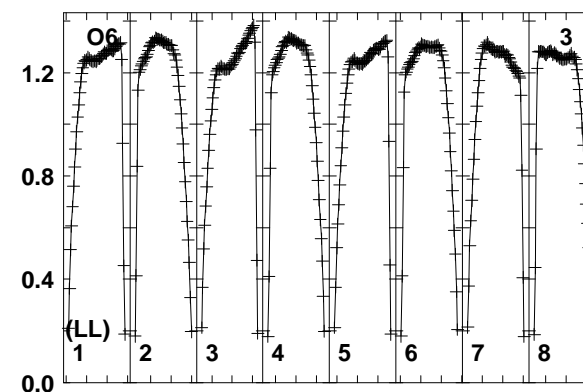
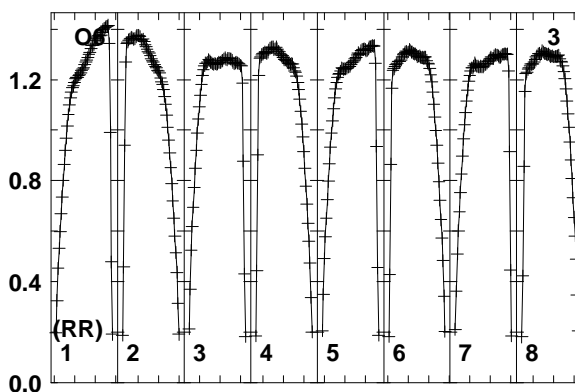
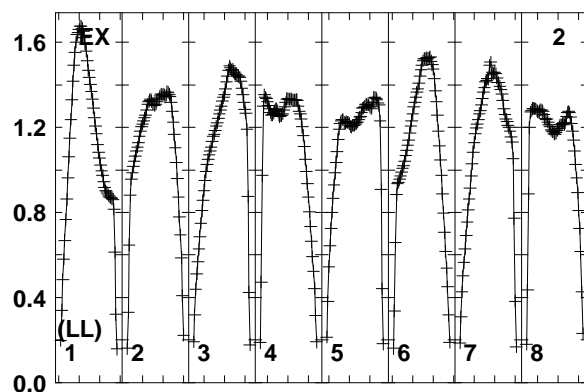
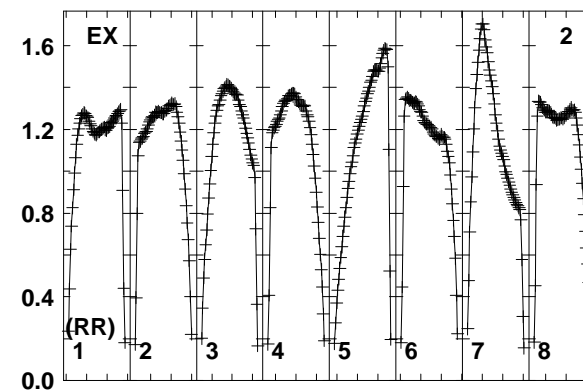
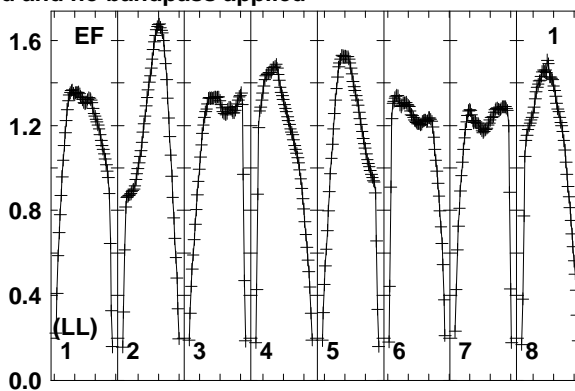
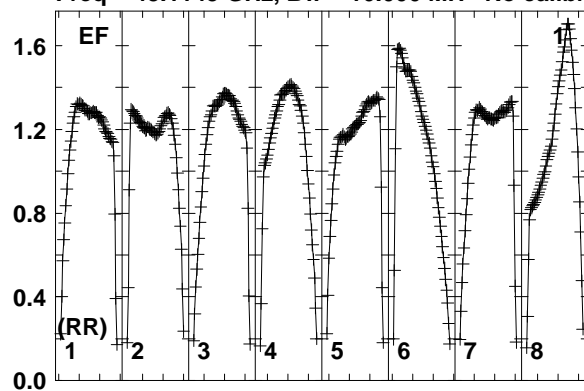
4311543130354315043165431804319543201543230
FREQ MHz

Lower frame: Real Jy
Total-power spectrum Antenna: YS (06)
Timerange: 00/15:30:03 to 00/15:30:59

Plot file version 43 created 24-NOV-2015 11:23:34

2007+777 N15Q1.UVDATA.1

Freq = 43.1145 GHz, Bw = 16.000 MH No calibration applied and no bandpass applied



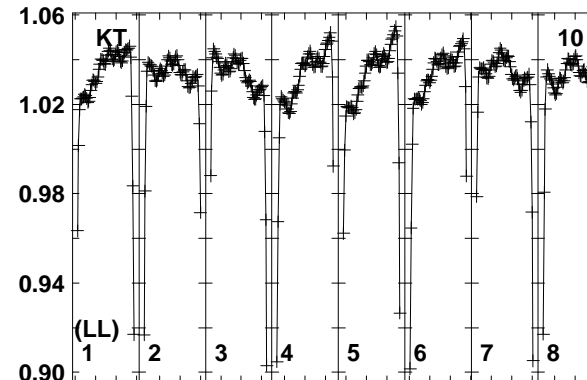
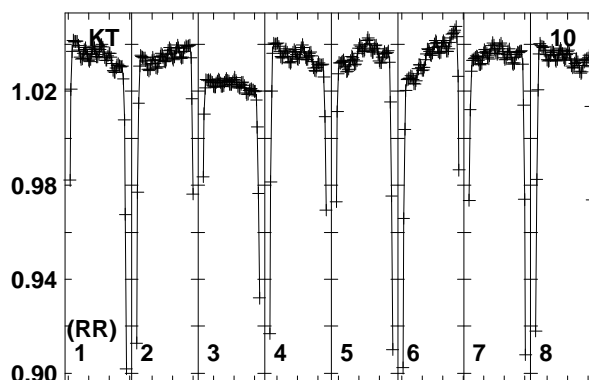
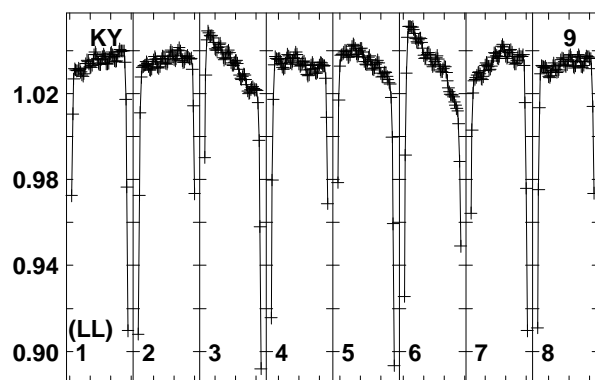
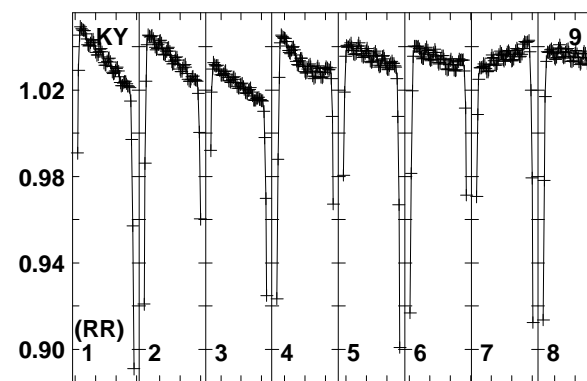
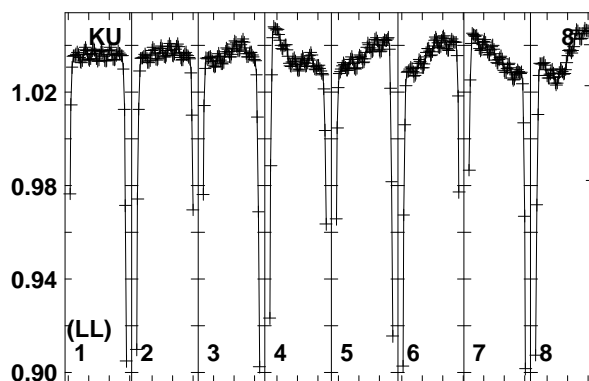
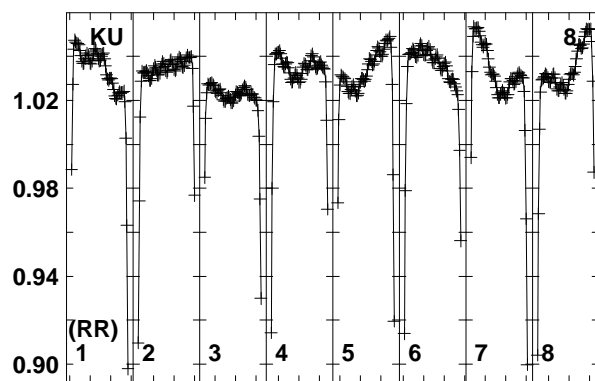
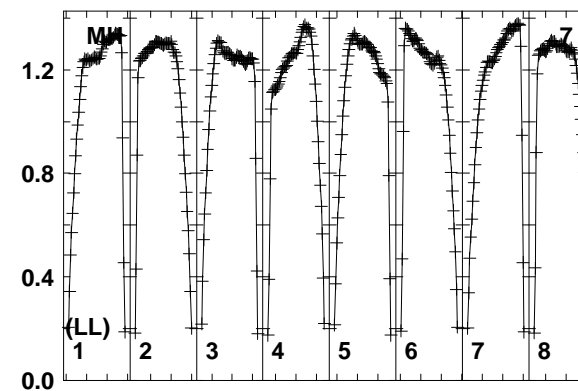
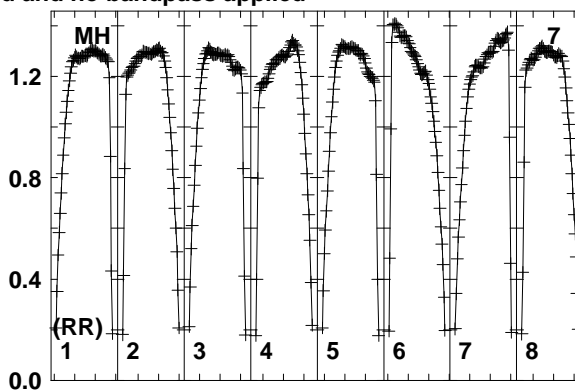
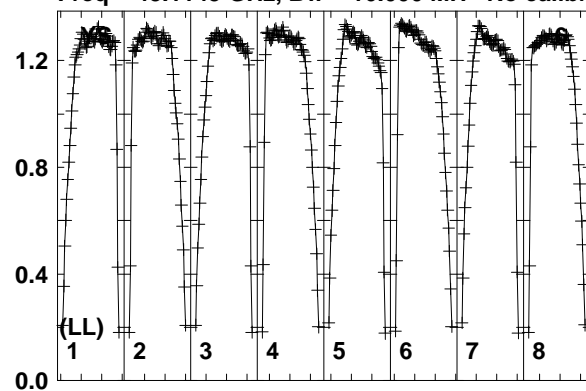
4311543430354315043165431804319543201543230
FREQ MHz

4311543430354315043165431804319543201543230
FREQ MHz

4311543430354315043165431804319543201543230
FREQ MHz

Lower frame: Real Jy
Total-power spectrum Antenna: EF (01)
Timerange: 00/15:31:33 to 00/15:32:29

Plot file version 44 created 24-NOV-2015 11:23:34
 2007+777 N15Q1.UVDATA.1
 Freq = 43.1145 GHz, Bw = 16.000 MH No calibration applied and no bandpass applied



4311543130354315043165431804319543201543230
 FREQ MHz

4311543130354315043165431804319543201543230
 FREQ MHz

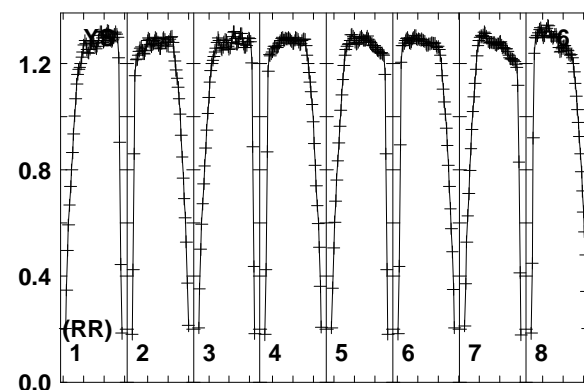
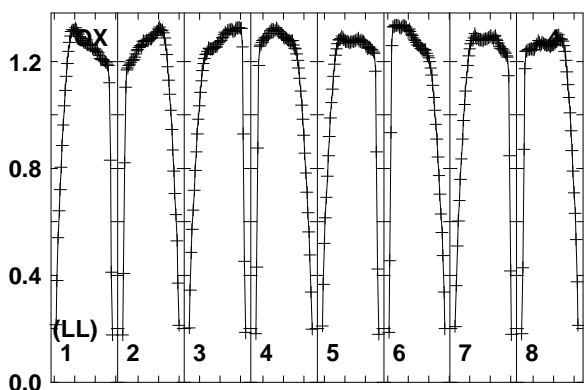
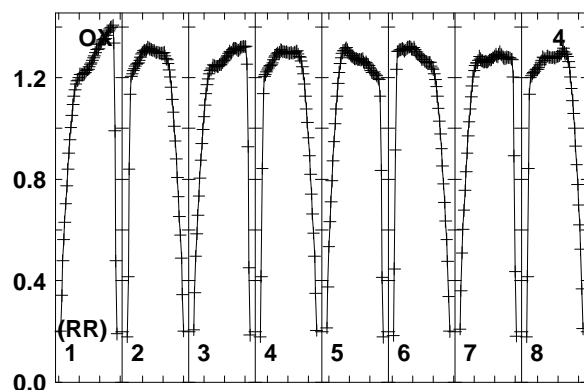
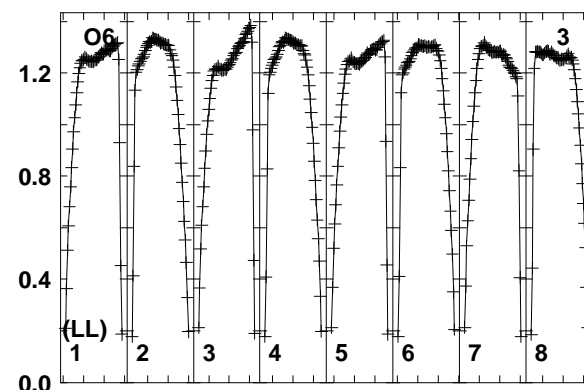
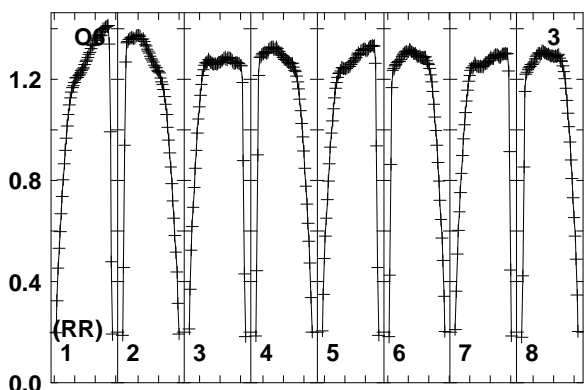
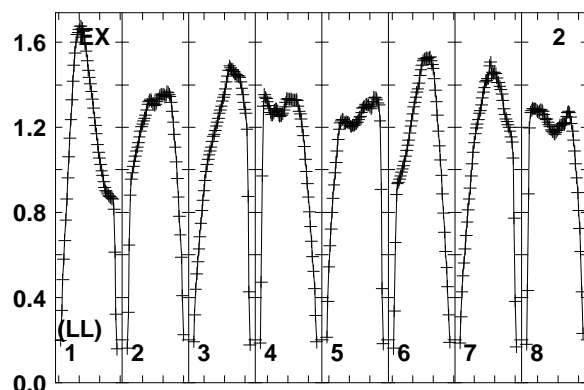
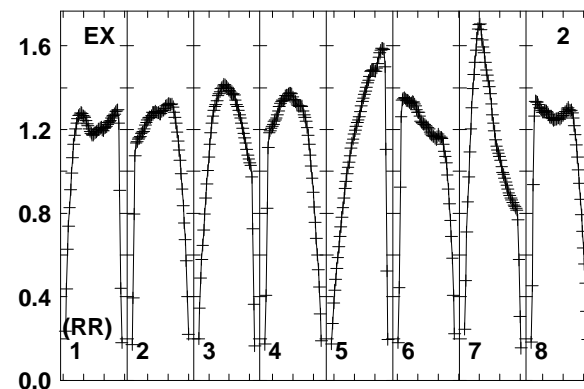
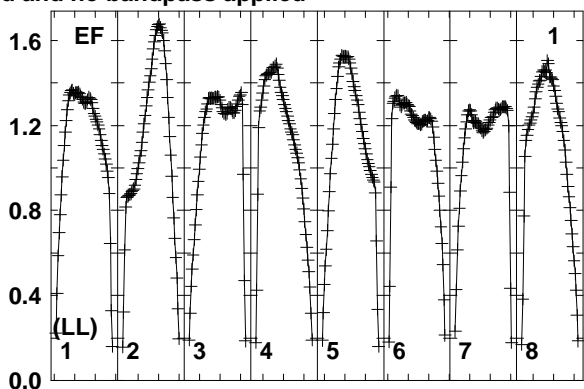
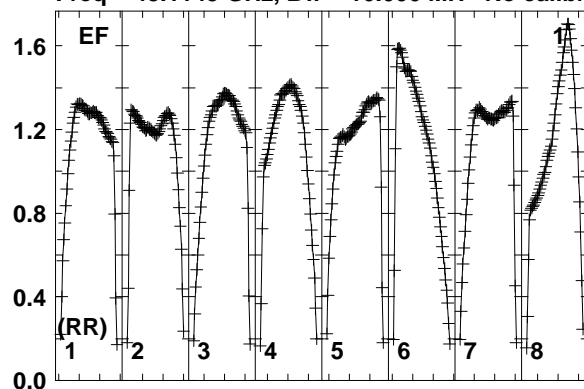
4311543130354315043165431804319543201543230
 FREQ MHz

Lower frame: Real Jy
 Total-power spectrum Antenna: YS (06)
 Timerange: 00/15:31:33 to 00/15:32:29

Plot file version 45 created 24-NOV-2015 11:23:35

J2022+7611 N15Q1.UVDATA.1

Freq = 43.1145 GHz, Bw = 16.000 MH No calibration applied and no bandpass applied



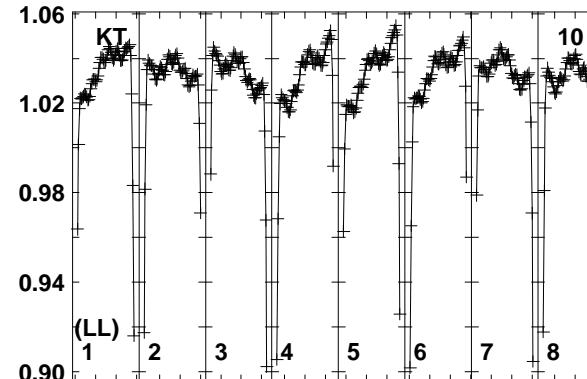
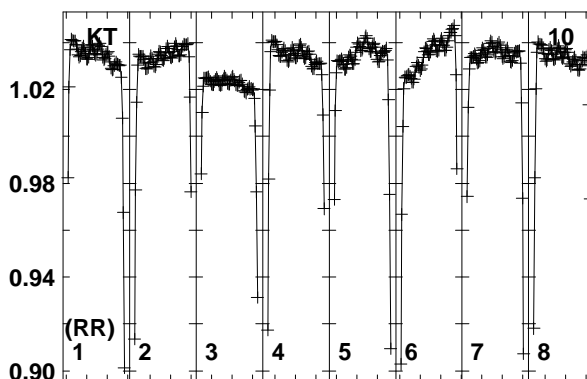
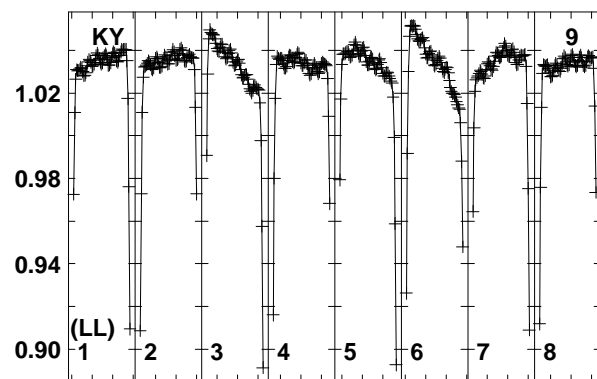
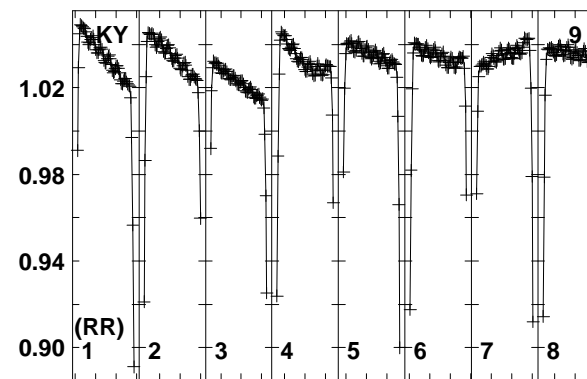
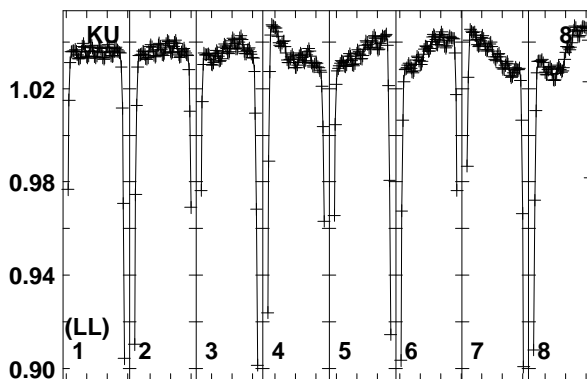
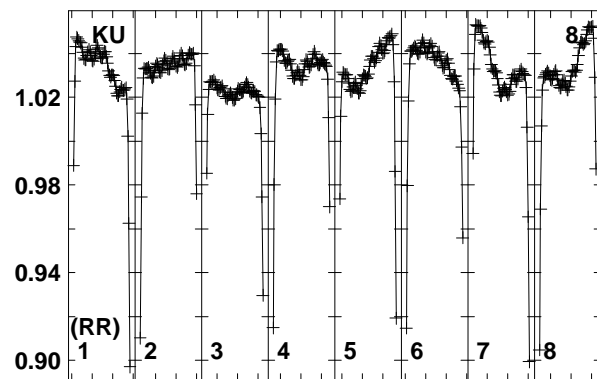
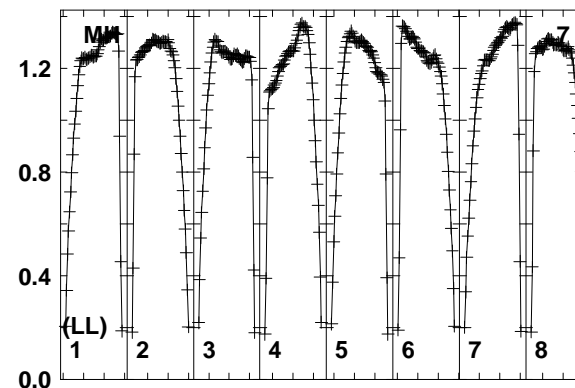
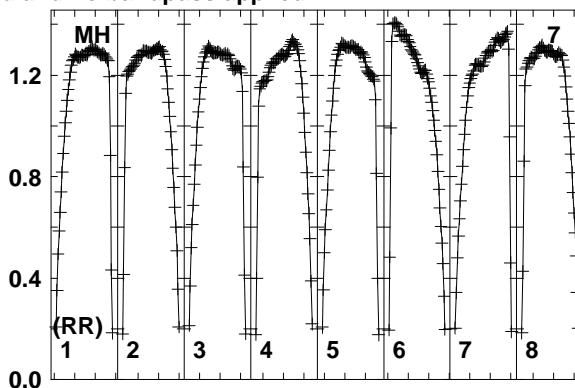
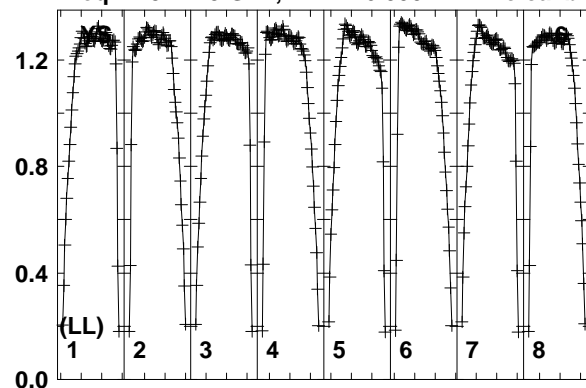
4311543430354315043165431804319543201543230
FREQ MHz

4311543430354315043165431804319543201543230
FREQ MHz

4311543430354315043165431804319543201543230
FREQ MHz

Lower frame: Real Jy
Total-power spectrum Antenna: EF (01)
Timerange: 00/15:33:03 to 00/15:33:59

Plot file version 46 created 24-NOV-2015 11:23:35
 J2022+7611 N15Q1.UVDATA.1
 Freq = 43.1145 GHz, Bw = 16.000 MH No calibration applied and no bandpass applied



4311543130354315043165431804319543201543230
 FREQ MHz

4311543130354315043165431804319543201543230
 FREQ MHz

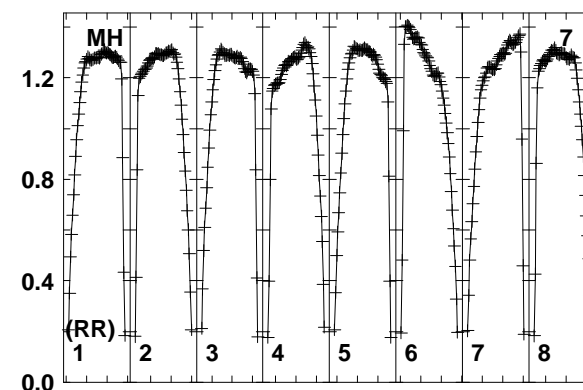
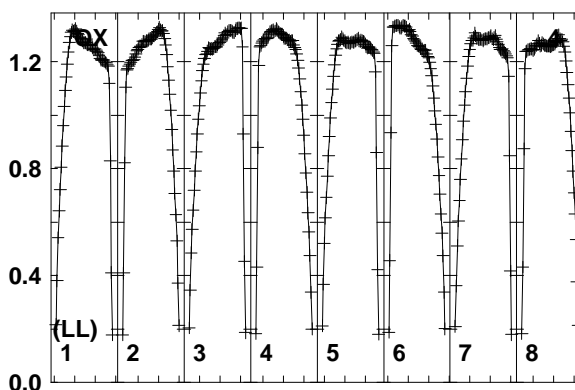
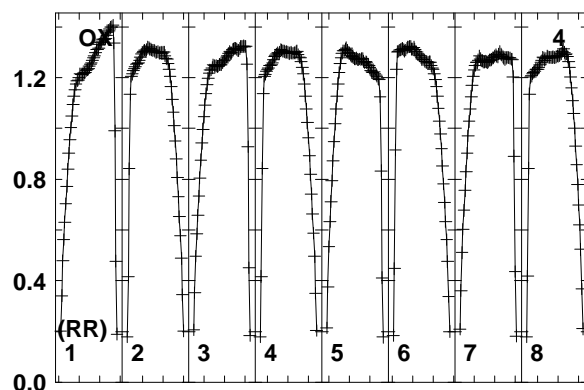
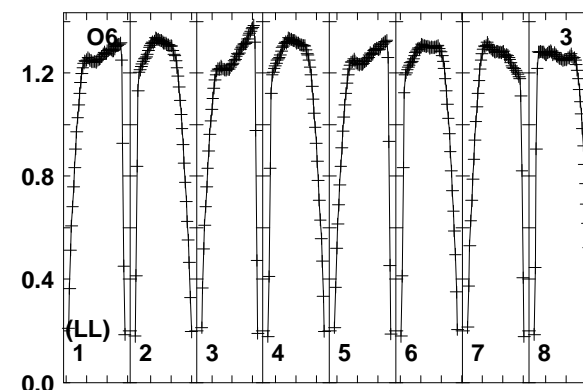
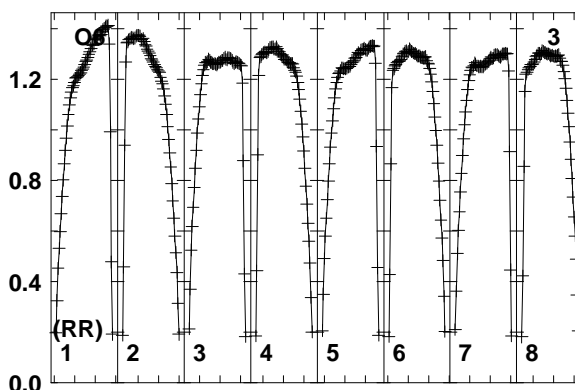
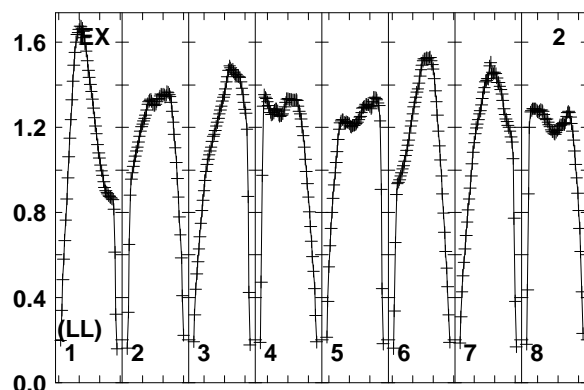
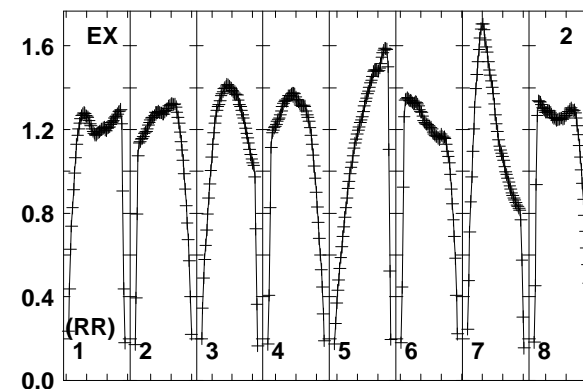
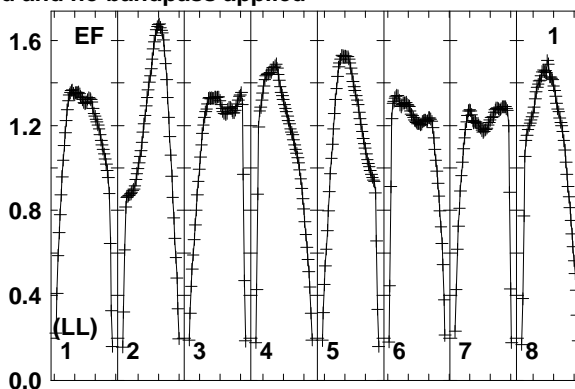
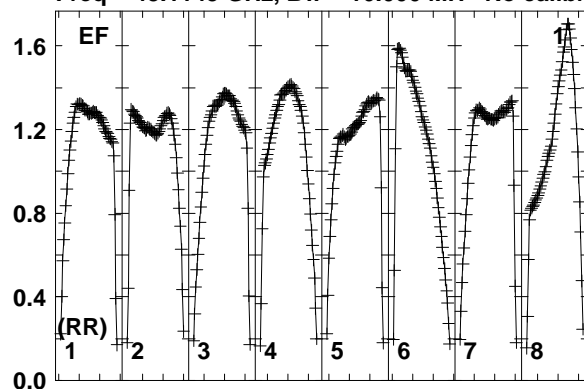
4311543130354315043165431804319543201543230
 FREQ MHz

Lower frame: Real Jy
 Total-power spectrum Antenna: YS (06)
 Timerange: 00/15:33:03 to 00/15:33:59

Plot file version 47 created 24-NOV-2015 11:23:35

2007+777 N15Q1.UVDATA.1

Freq = 43.1145 GHz, Bw = 16.000 MH No calibration applied and no bandpass applied



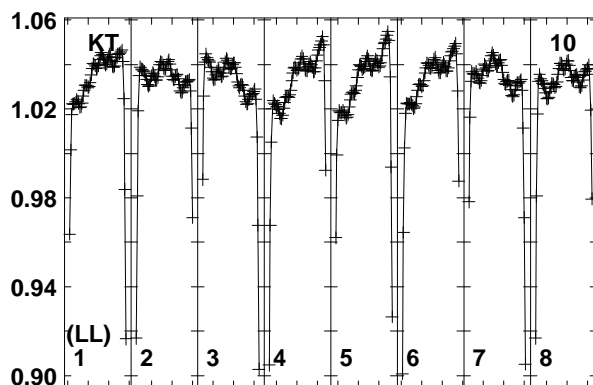
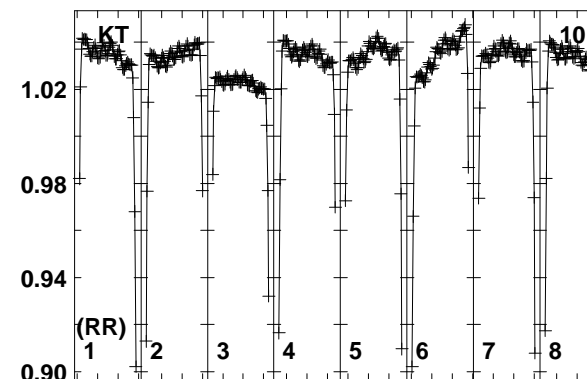
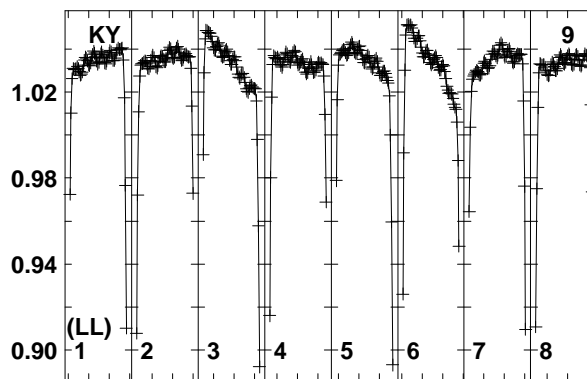
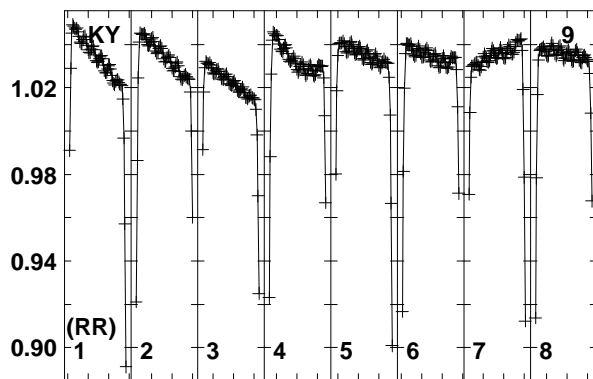
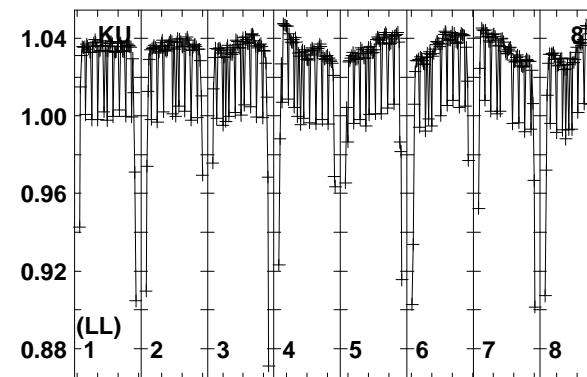
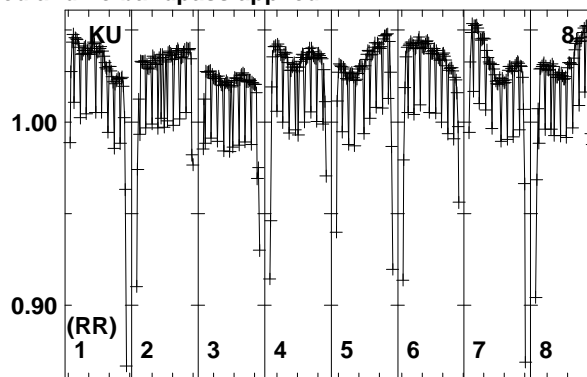
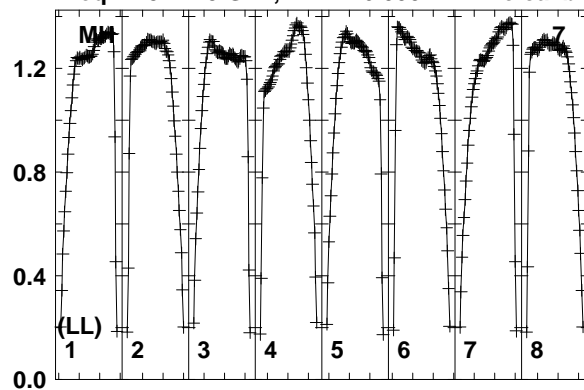
4311543130354315043165431804319543201543230
FREQ MHz

4311543130354315043165431804319543201543230
FREQ MHz

4311543130354315043165431804319543201543230
FREQ MHz

Lower frame: Real Jy
Total-power spectrum Antenna: EF (01)
Timerange: 00/15:34:33 to 00/15:35:29

Plot file version 48 created 24-NOV-2015 11:23:35
 2007+777 N15Q1.UVDATA.1
 Freq = 43.1145 GHz, Bw = 16.000 MH No calibration applied and no bandpass applied



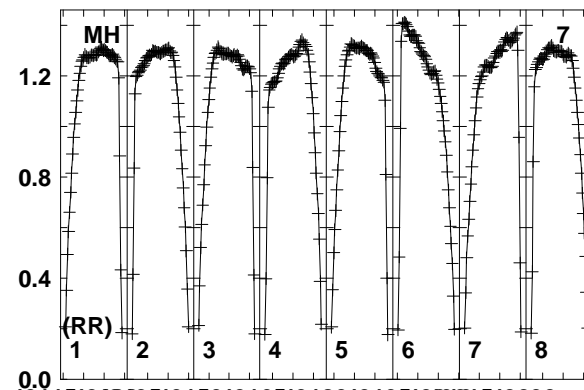
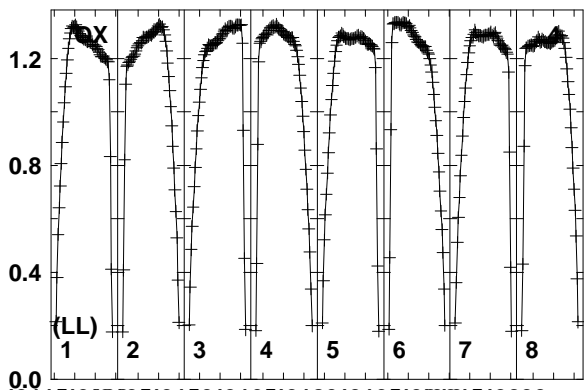
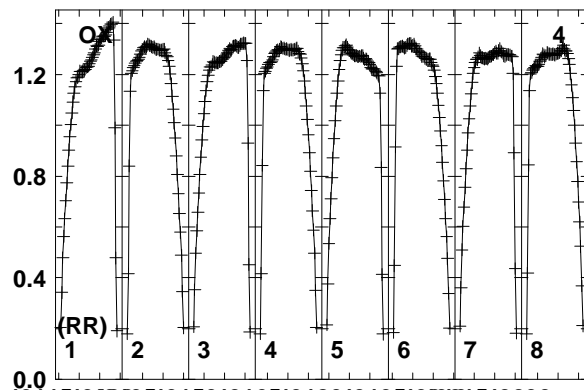
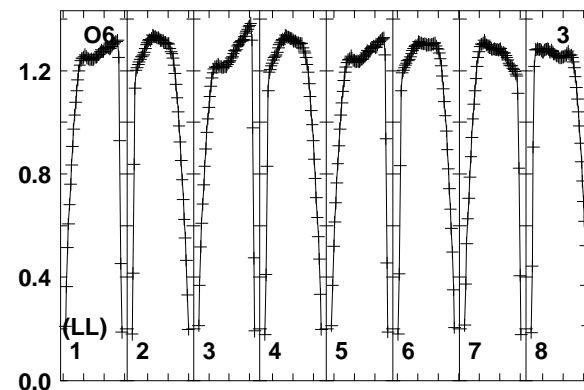
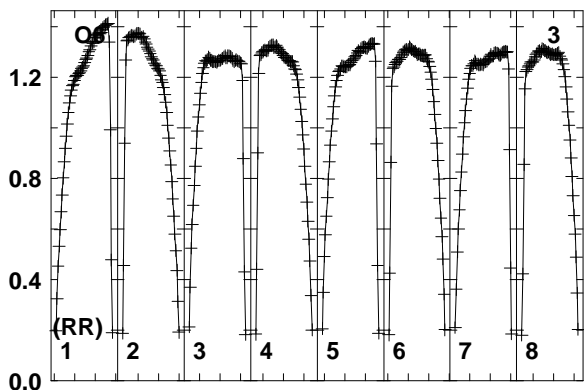
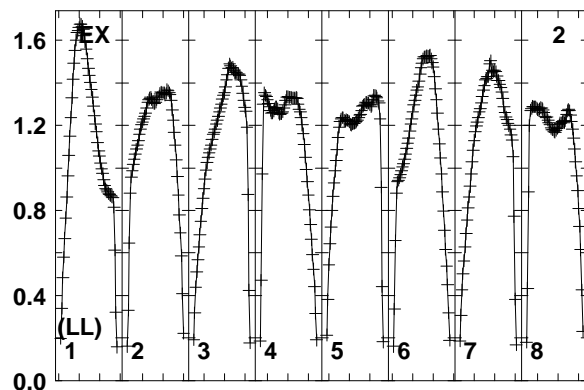
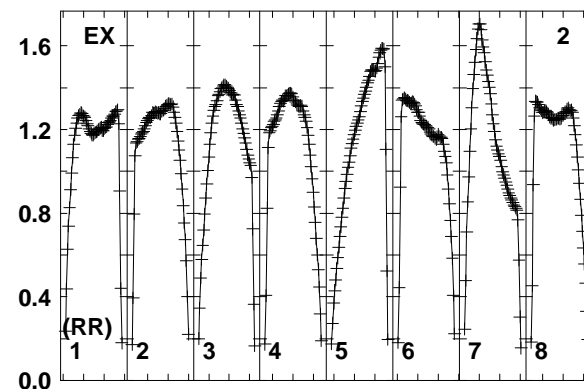
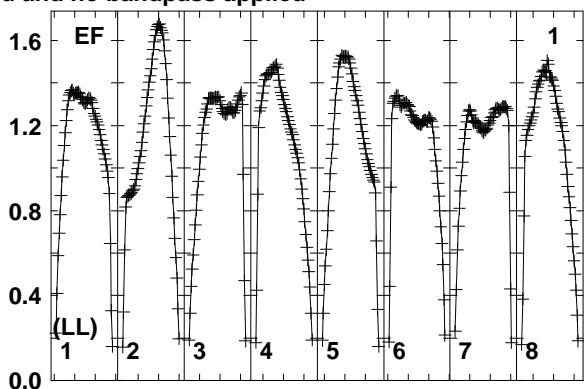
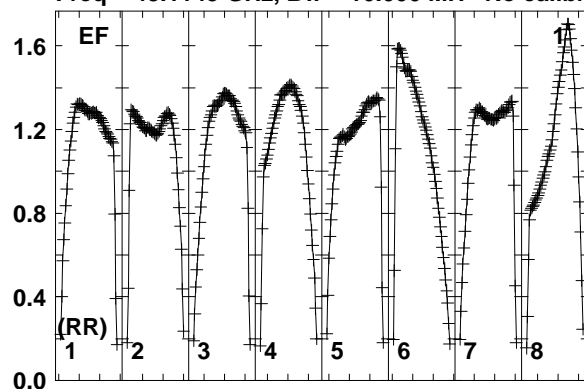
4311543130543150431654318043195432201543230
 FREQ MHz

Lower frame: Real Jy
 Total-power spectrum Antenna: MH (07)
 Timerange: 00/15:34:33 to 00/15:35:29

Plot file version 49 created 24-NOV-2015 11:23:35

J2022+7611 N15Q1.UVDATA.1

Freq = 43.1145 GHz, Bw = 16.000 MH No calibration applied and no bandpass applied



43115 43130 43145 43160 43175 43190 43205 43220 43230
FREQ MHz

43115 43130 43145 43160 43175 43190 43205 43220 43230
FREQ MHz

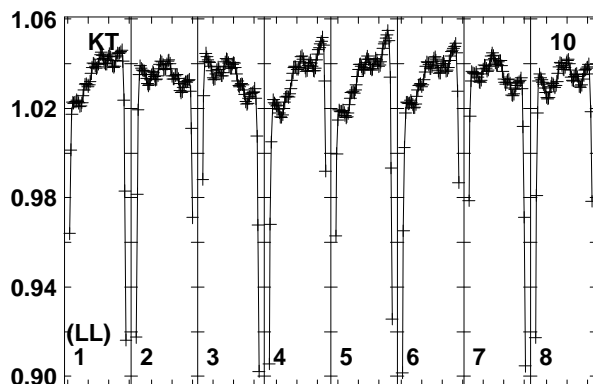
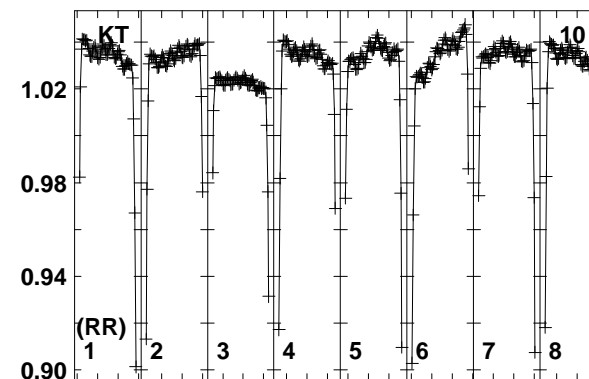
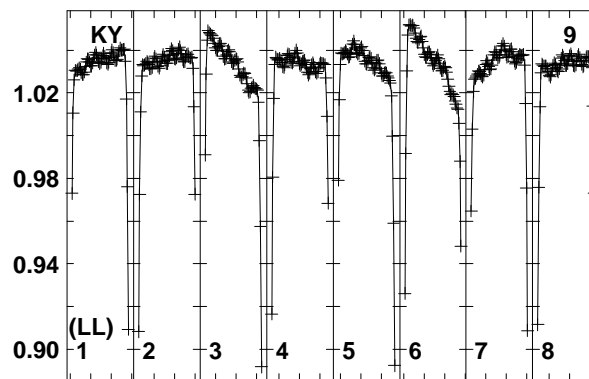
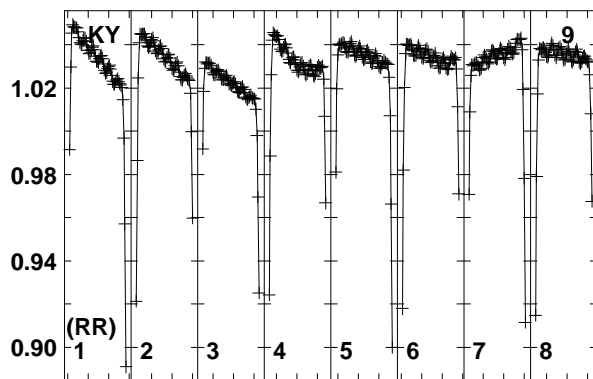
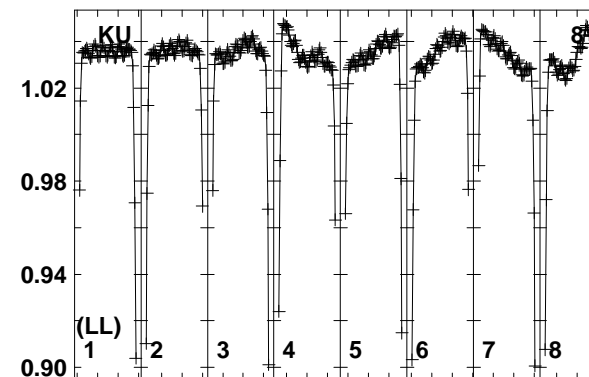
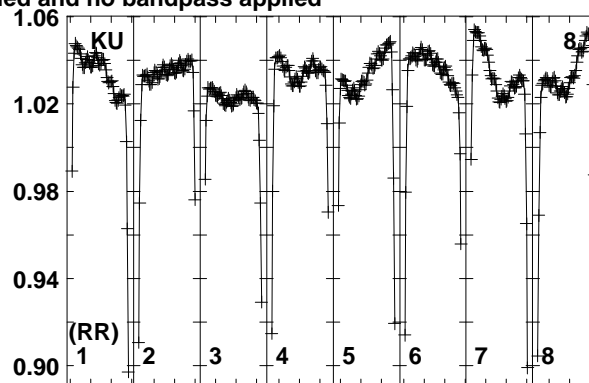
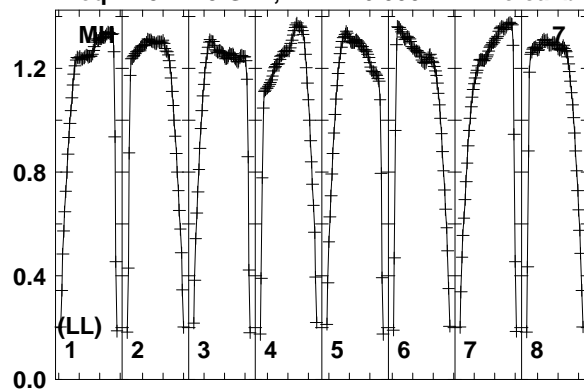
43115 43130 43145 43160 43175 43190 43205 43220 43230
FREQ MHz

Lower frame: Real Jy
Total-power spectrum Antenna: EF (01)
Timerange: 00/15:36:03 to 00/15:36:59

Plot file version 50 created 24-NOV-2015 11:23:35

J2022+7611 N15Q1.UVDATA.1

Freq = 43.1145 GHz, Bw = 16.000 MH No calibration applied and no bandpass applied



4311543130543150431654318043195432201543230
FREQ MHz

Lower frame: Real Jy

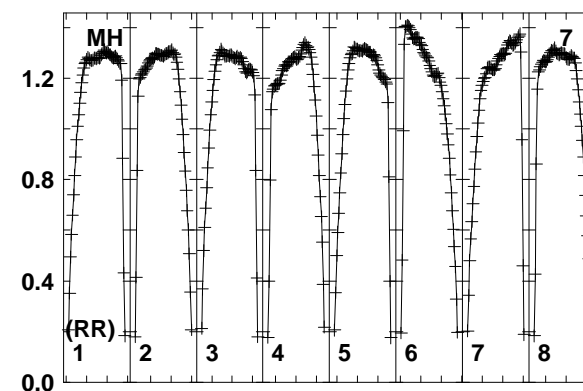
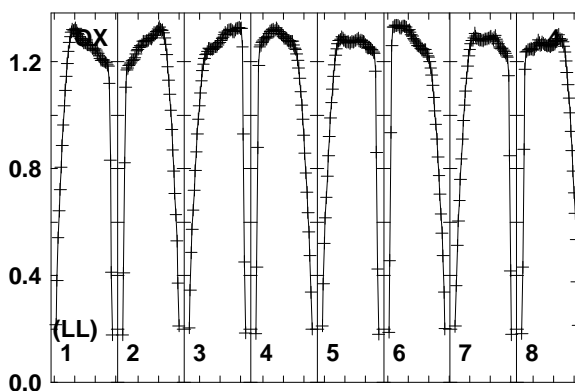
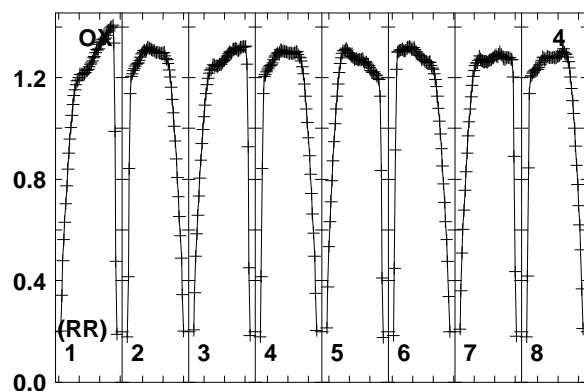
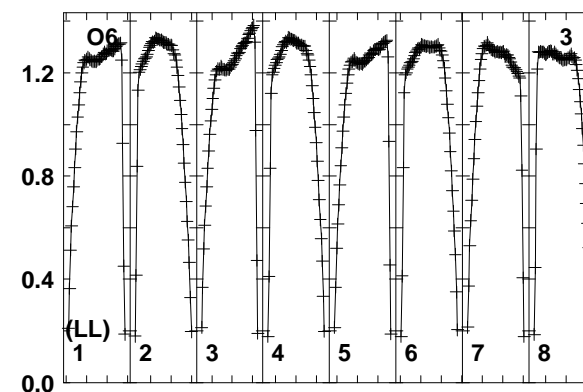
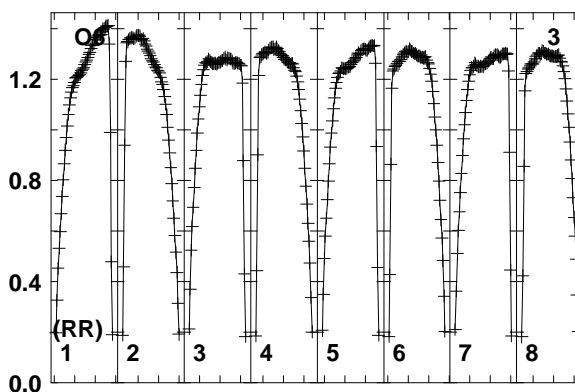
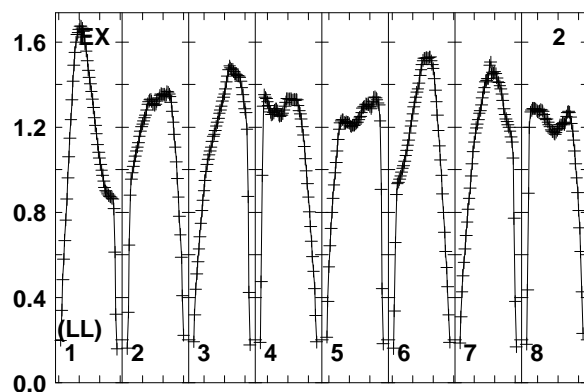
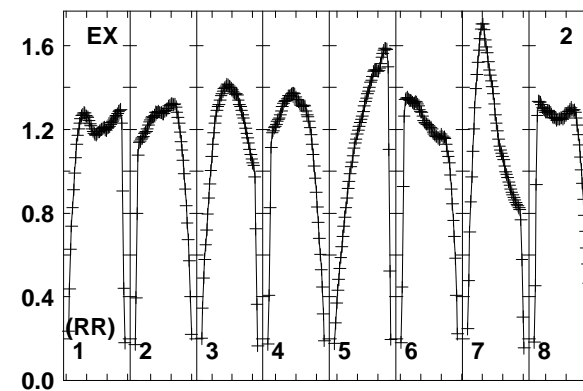
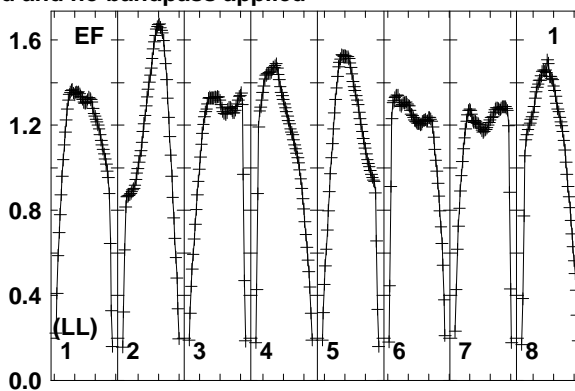
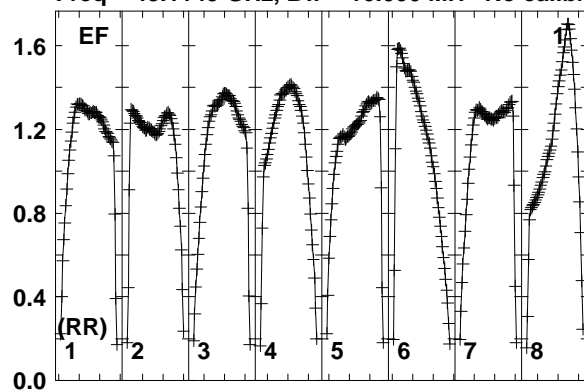
Total-power spectrum Antenna: MH (07)

Timerange: 00/15:36:03 to 00/15:36:59

Plot file version 51 created 24-NOV-2015 11:23:35

2007+777 N15Q1.UVDATA.1

Freq = 43.1145 GHz, Bw = 16.000 MH No calibration applied and no bandpass applied



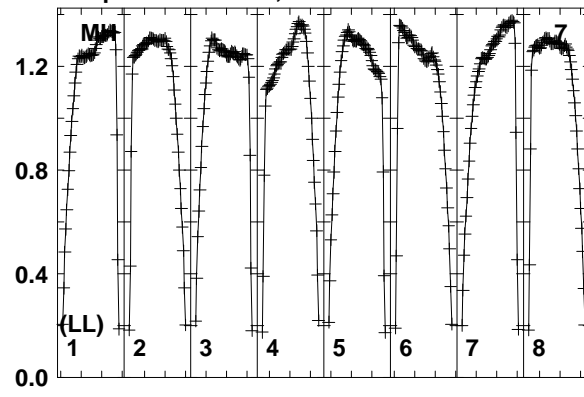
4311543130354315043165431804319543201543230
FREQ MHz

4311543130354315043165431804319543201543230
FREQ MHz

4311543130354315043165431804319543201543230
FREQ MHz

Lower frame: Real Jy
Total-power spectrum Antenna: EF (01)
Timerange: 00/15:37:08 to 00/15:38:58

Plot file version 52 created 24-NOV-2015 11:23:35
2007+777 N15Q1.UVDATA.1
Freq = 43.1145 GHz, Bw = 16.000 MH No calibration applied and no bandpass applied

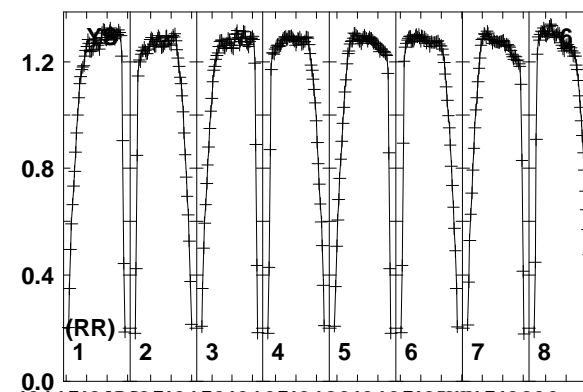
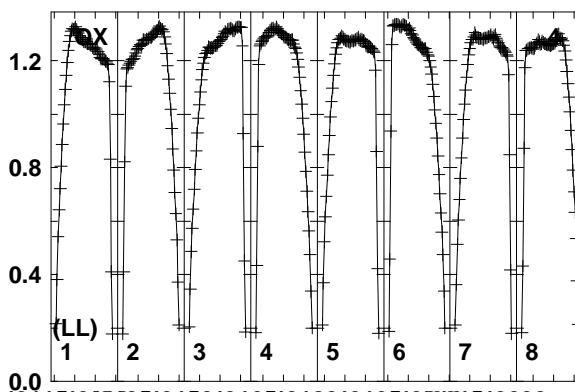
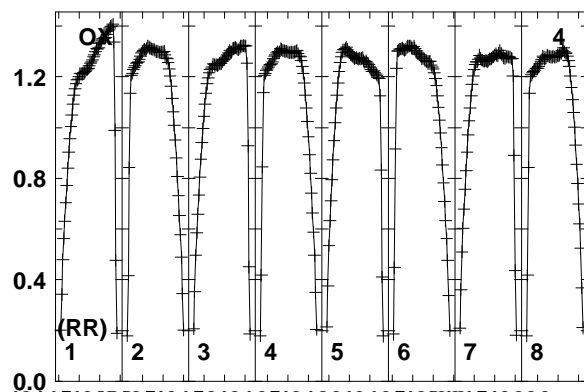
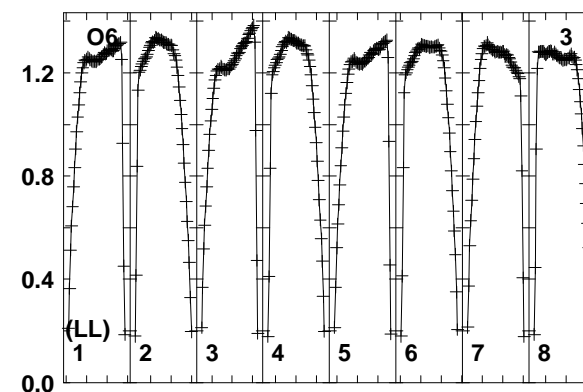
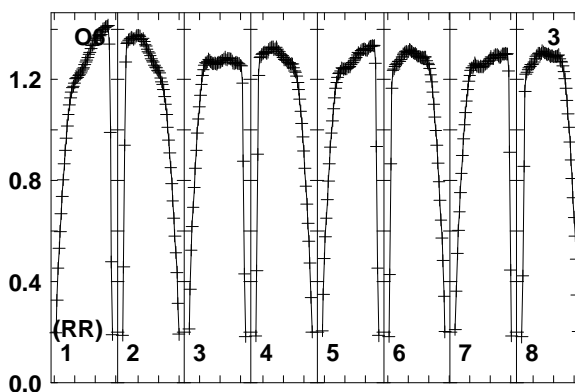
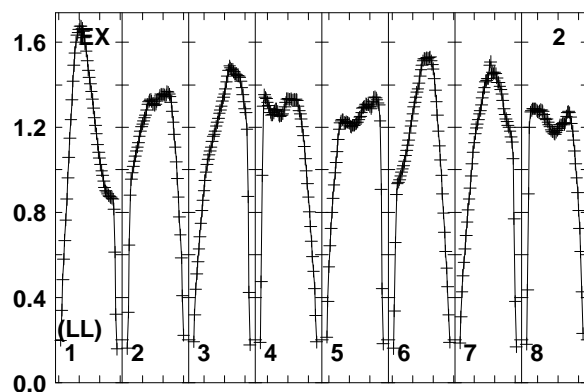
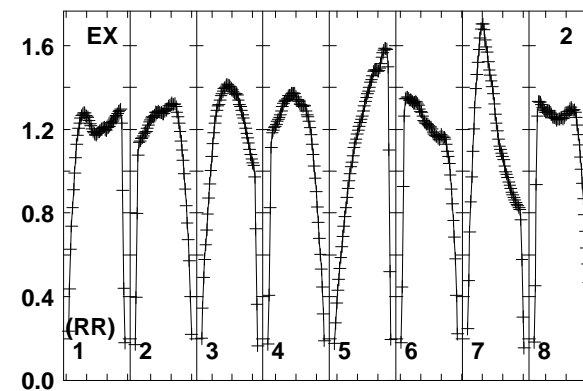
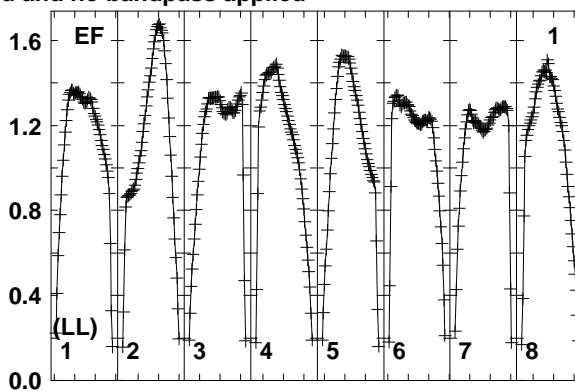
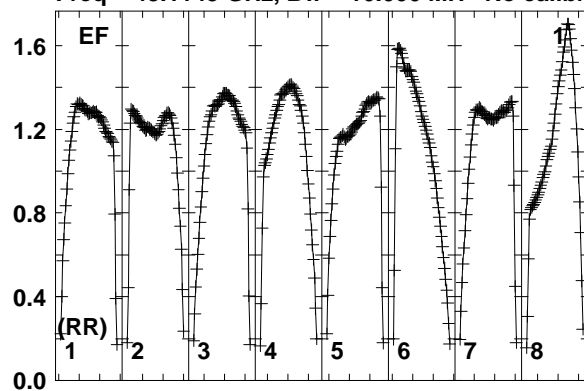


Lower frame: Real Jy
Total-power spectrum Antenna: MH (07)
Timerange: 00/15:37:08 to 00/15:38:58

Plot file version 53 created 24-NOV-2015 11:23:35

2007+777 N15Q1.UVDATA.1

Freq = 43.1145 GHz, Bw = 16.000 MH No calibration applied and no bandpass applied



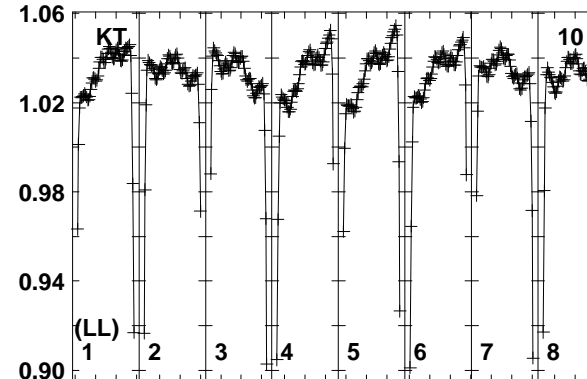
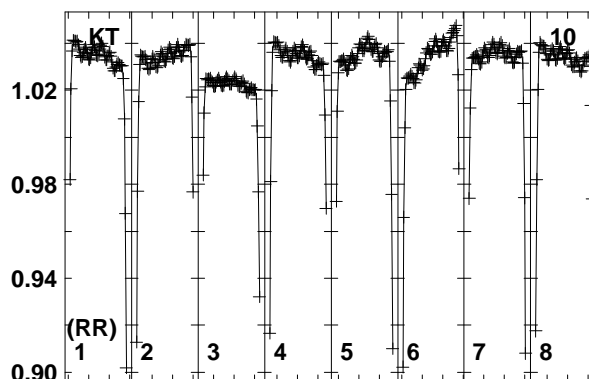
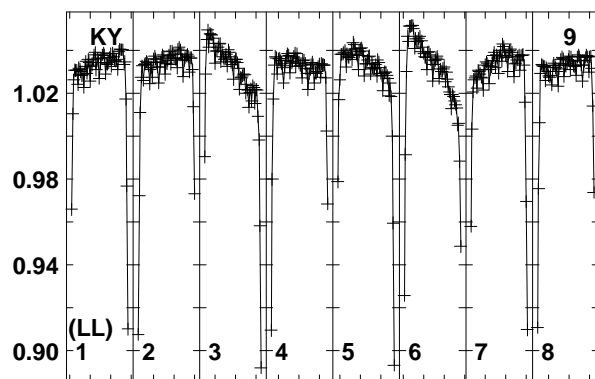
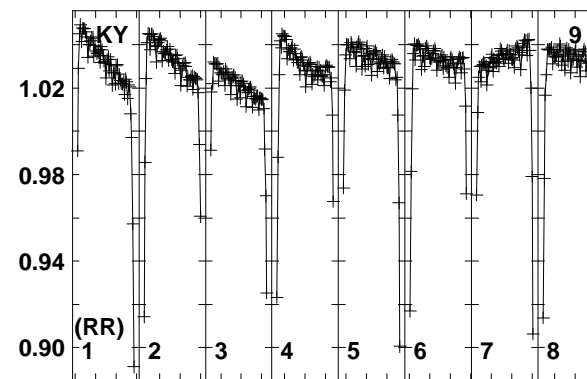
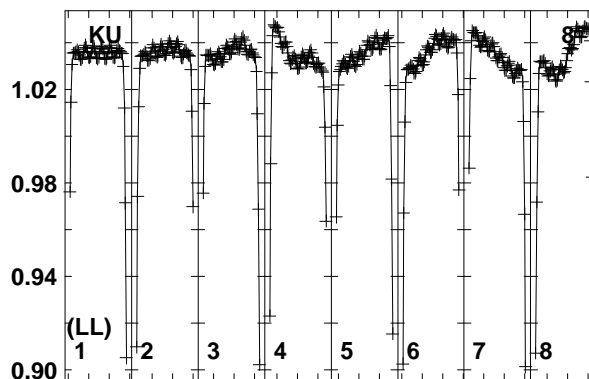
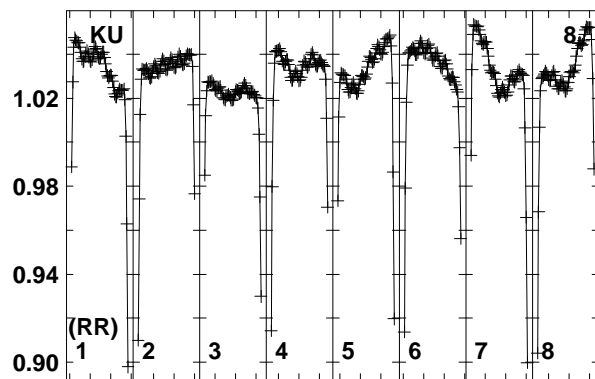
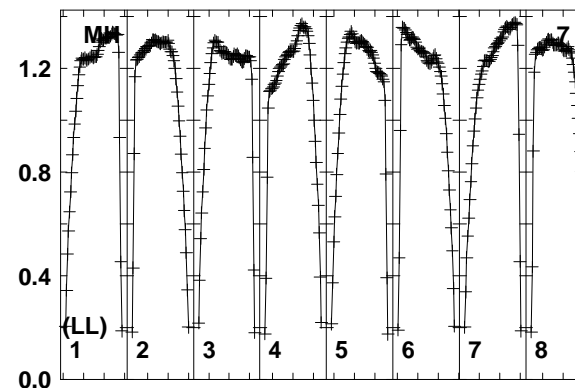
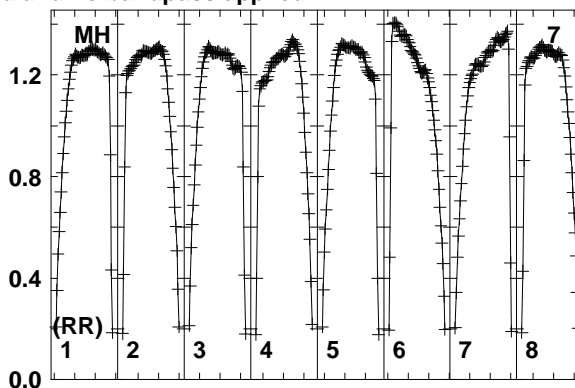
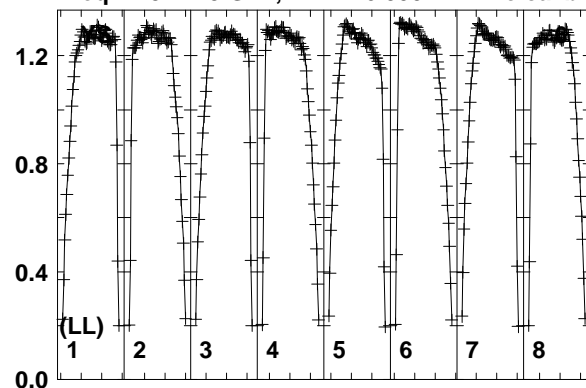
4311543430354315043165431804319543201543230
FREQ MHz

4311543430354315043165431804319543201543230
FREQ MHz

4311543430354315043165431804319543201543230
FREQ MHz

Lower frame: Real Jy
Total-power spectrum Antenna: EF (01)
Timerange: 00/15:40:03 to 00/15:44:59

Plot file version 54 created 24-NOV-2015 11:23:35
 2007+777 N15Q1.UVDATA.1
 Freq = 43.1145 GHz, Bw = 16.000 MH No calibration applied and no bandpass applied



4311543130354315043165431804319543201543230
 FREQ MHz

4311543130354315043165431804319543201543230
 FREQ MHz

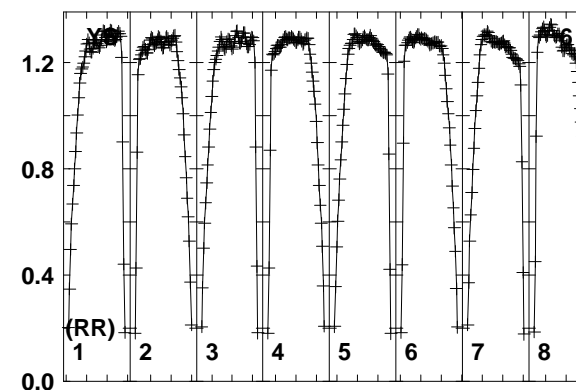
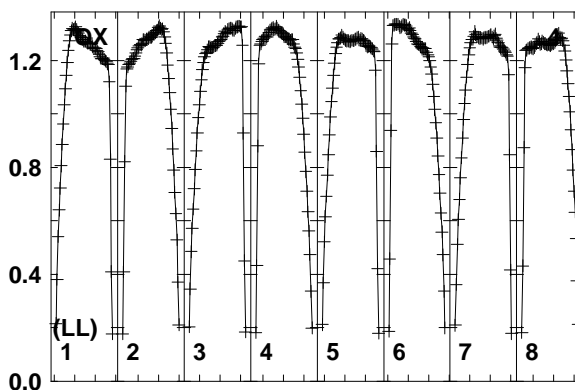
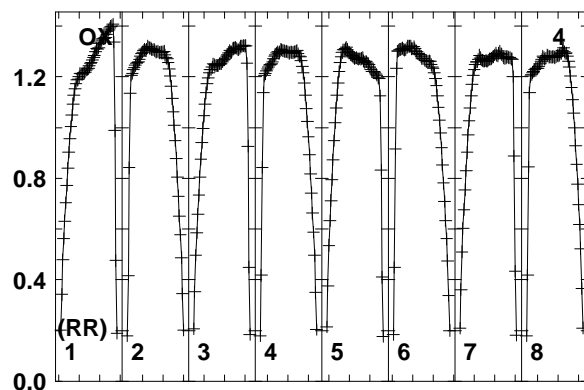
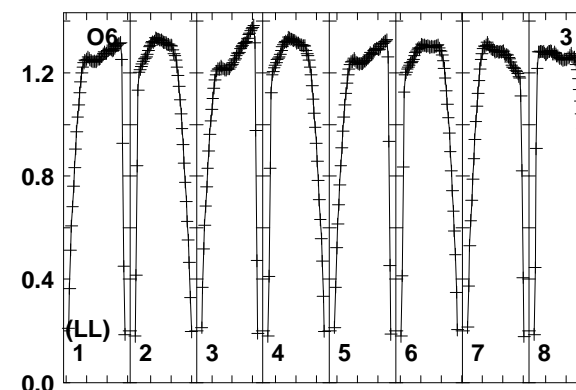
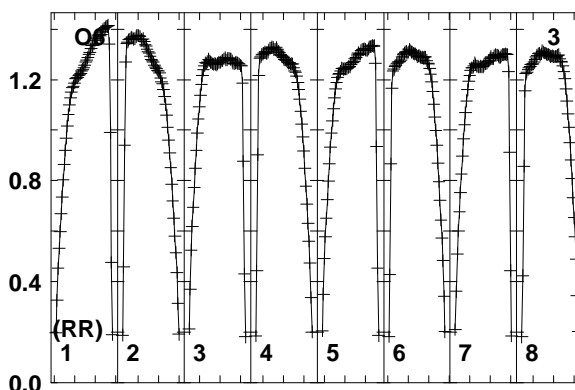
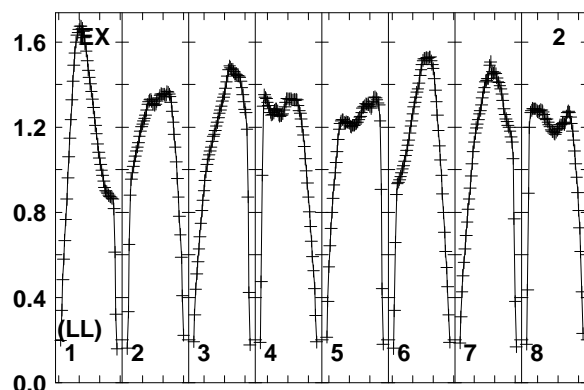
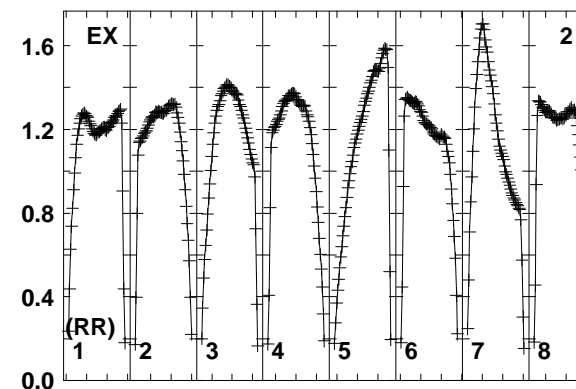
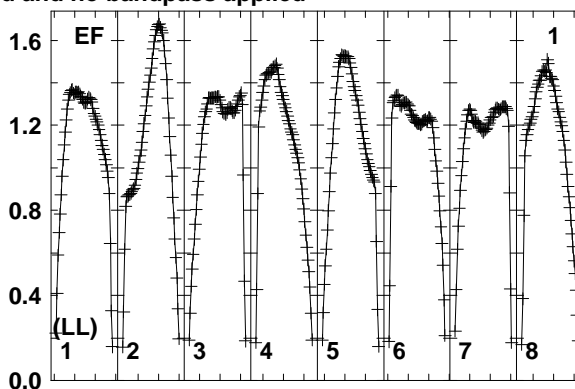
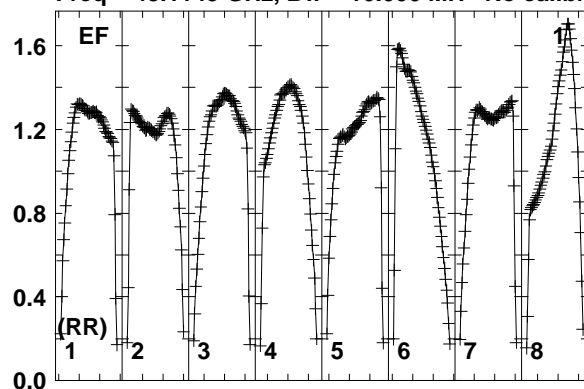
4311543130354315043165431804319543201543230
 FREQ MHz

Lower frame: Real Jy
 Total-power spectrum Antenna: YS (06)
 Timerange: 00/15:40:03 to 00/15:44:59

Plot file version 55 created 24-NOV-2015 11:23:35

2007+777 N15Q1.UVDATA.1

Freq = 43.1145 GHz, Bw = 16.000 MH No calibration applied and no bandpass applied



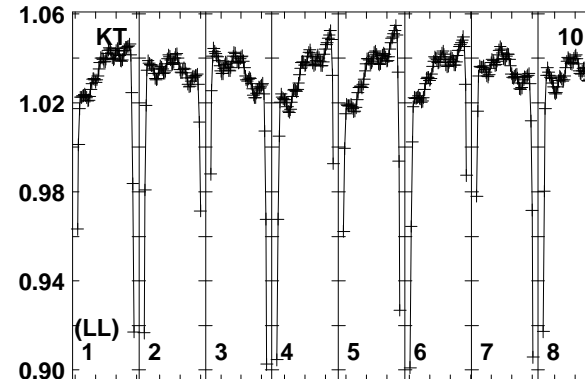
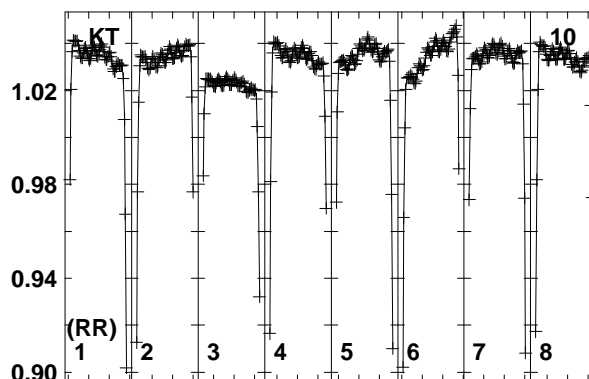
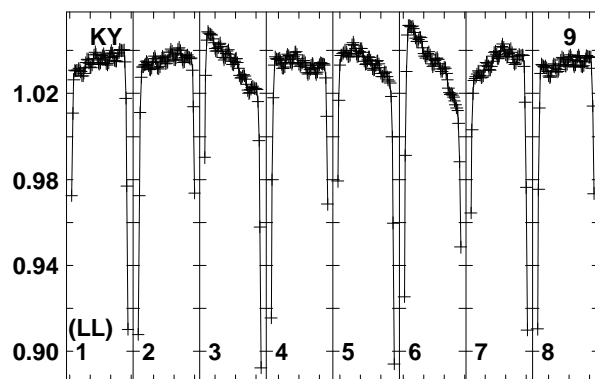
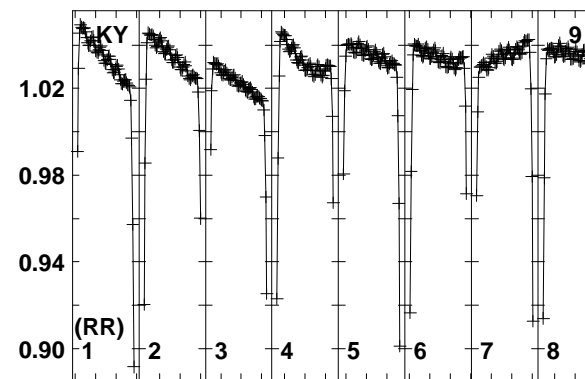
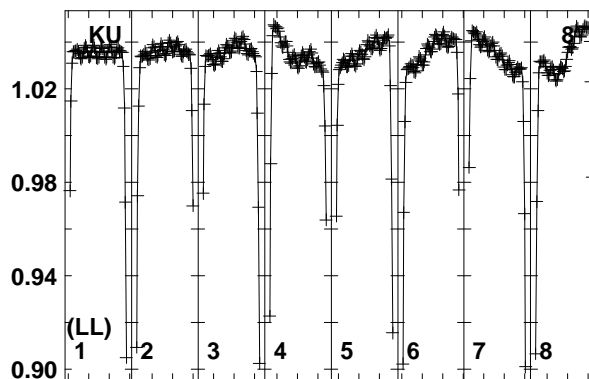
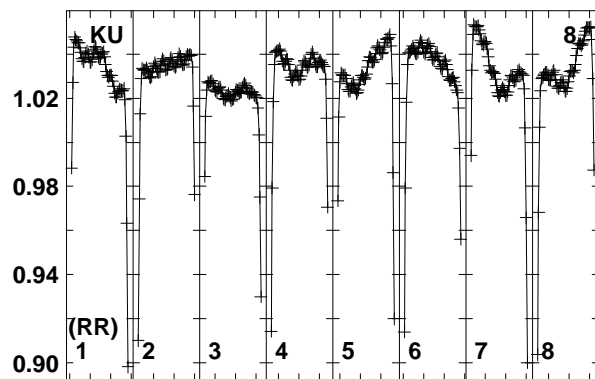
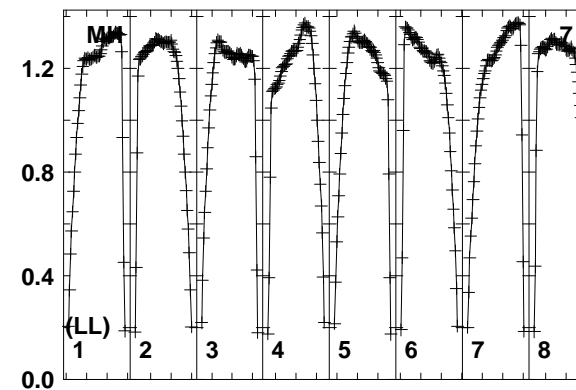
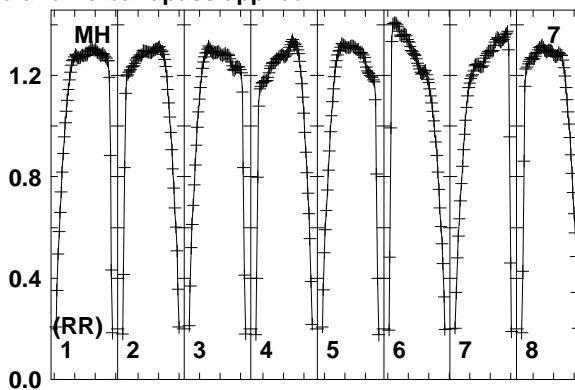
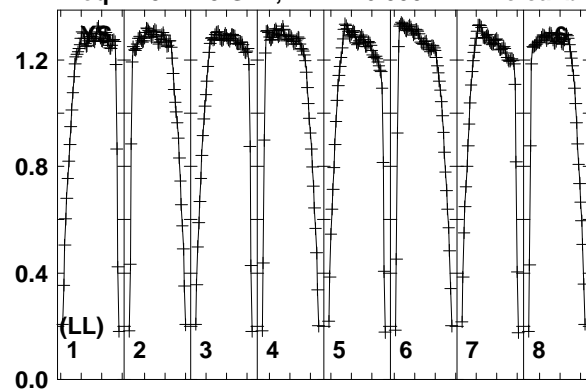
4311543130354315043165431804319543201543230
FREQ MHz

4311543130354315043165431804319543201543230
FREQ MHz

4311543130354315043165431804319543201543230
FREQ MHz

Lower frame: Real Jy
Total-power spectrum Antenna: EF (01)
Timerange: 00/15:54:03 to 00/15:54:59

Plot file version 56 created 24-NOV-2015 11:23:36
 2007+777 N15Q1.UVDATA.1
 Freq = 43.1145 GHz, Bw = 16.000 MH No calibration applied and no bandpass applied



4311543130354315043165431804319543201543230
 FREQ MHz

4311543130354315043165431804319543201543230
 FREQ MHz

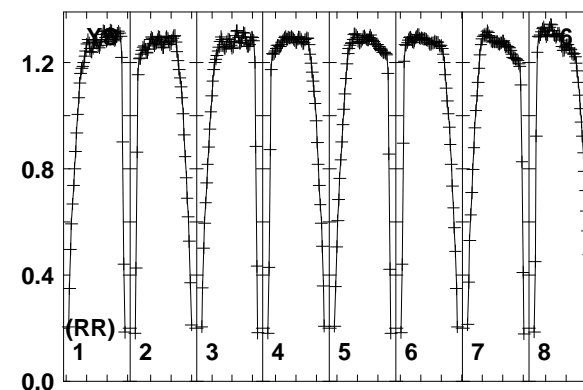
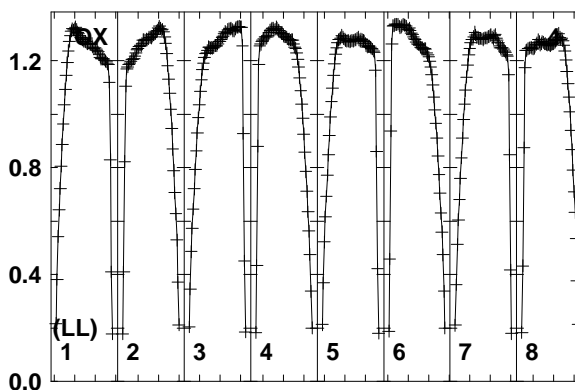
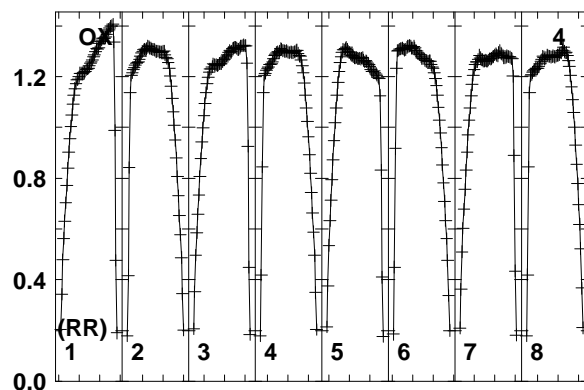
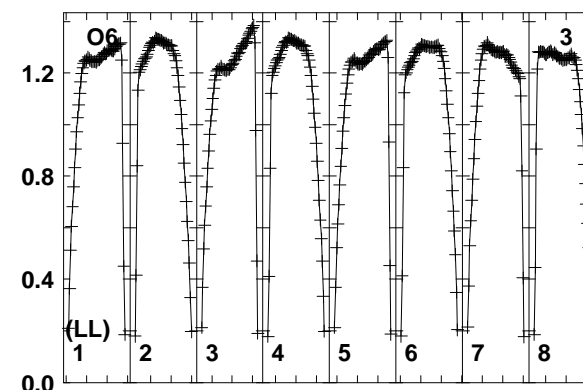
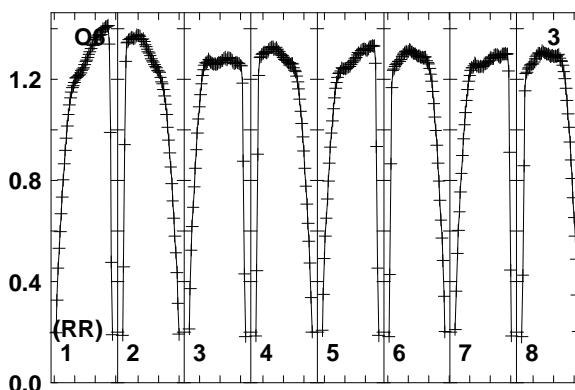
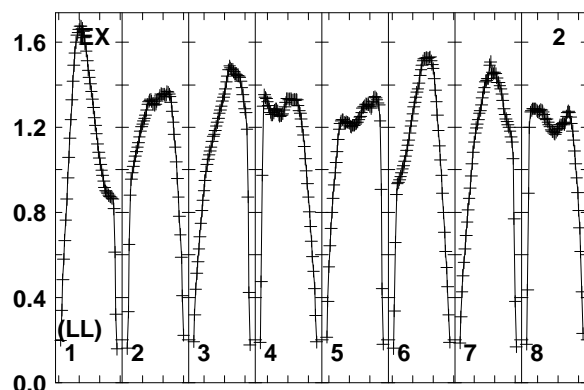
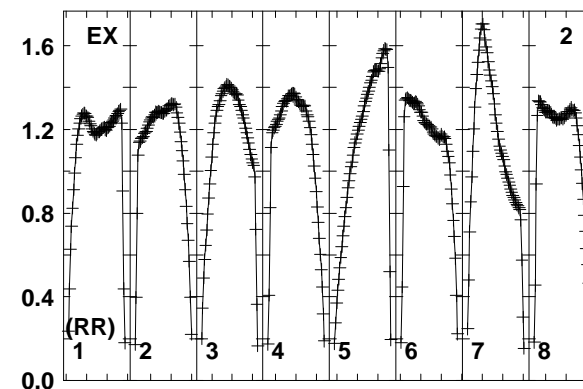
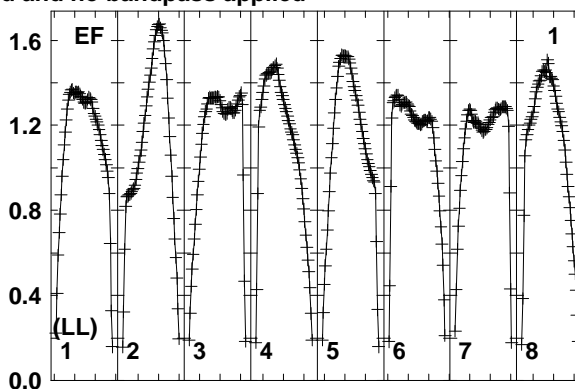
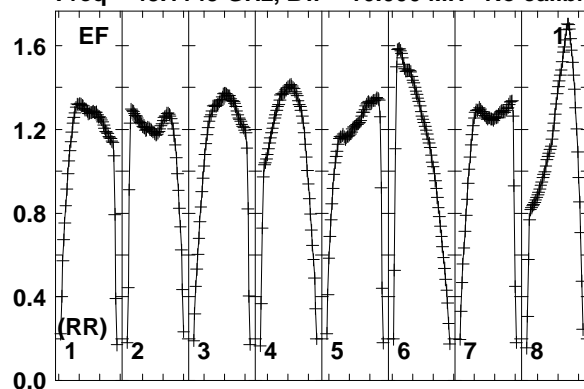
4311543130354315043165431804319543201543230
 FREQ MHz

Lower frame: Real Jy
 Total-power spectrum Antenna: YS (06)
 Timerange: 00/15:54:03 to 00/15:54:59

Plot file version 57 created 24-NOV-2015 11:23:36

2007+777 N15Q1.UVDATA.1

Freq = 43.1145 GHz, Bw = 16.000 MH No calibration applied and no bandpass applied



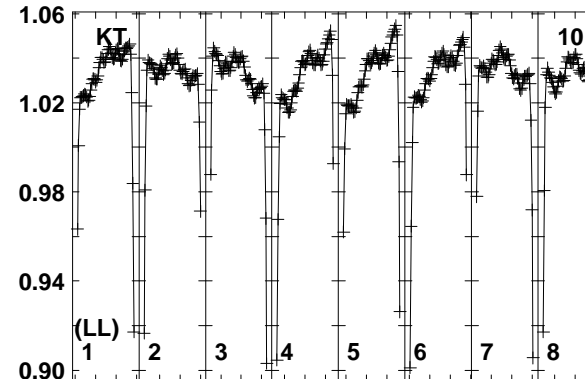
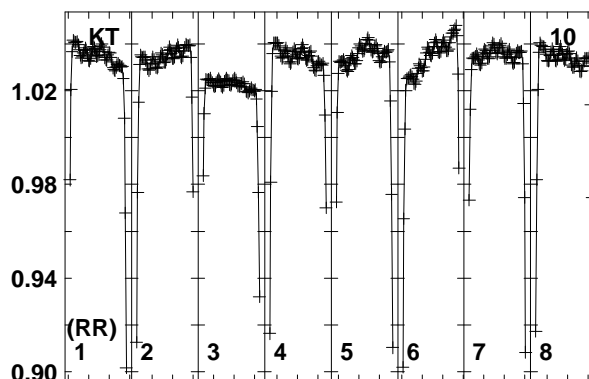
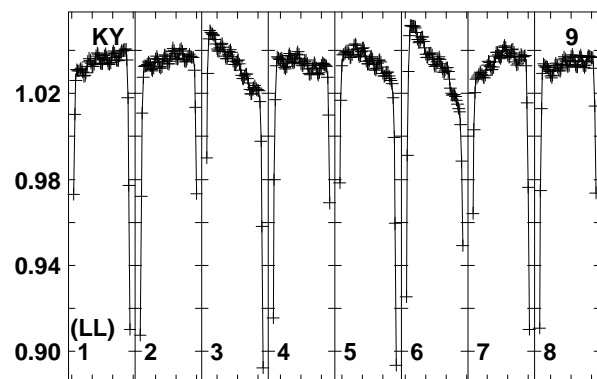
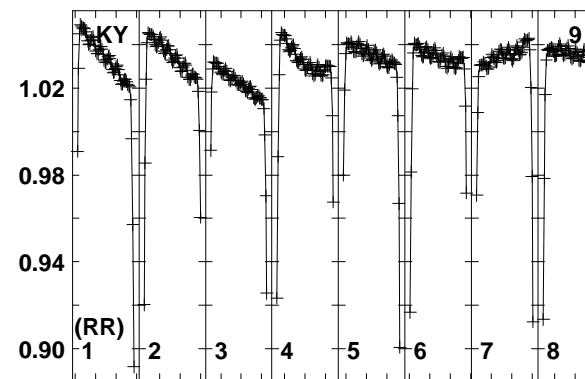
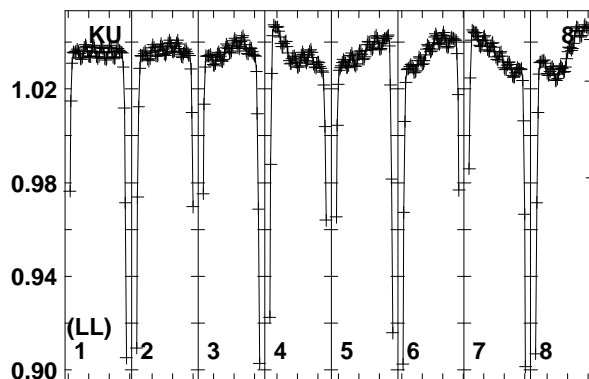
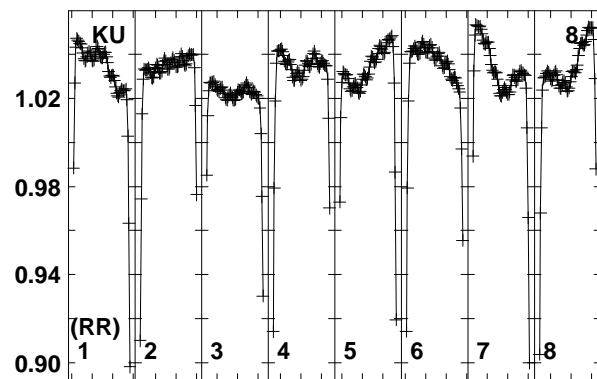
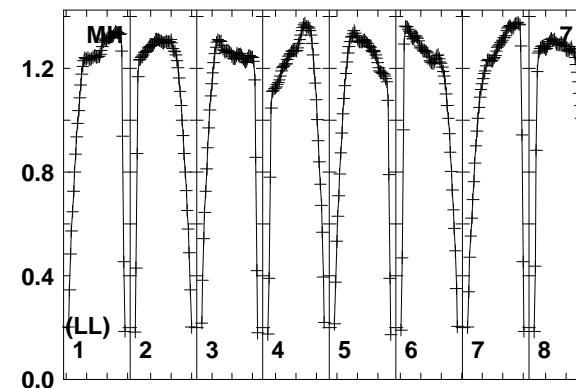
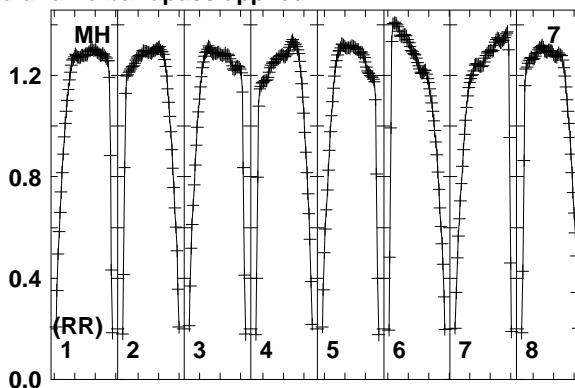
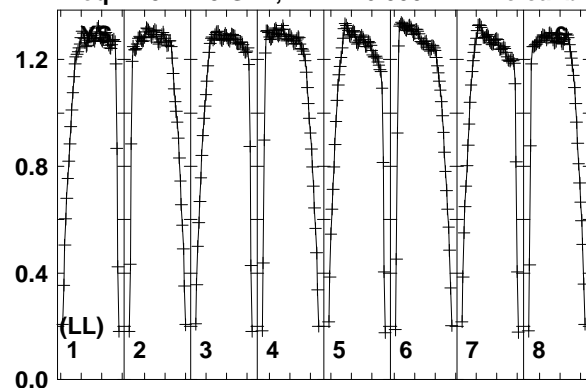
4311543130354315043165431804319543201543230
FREQ MHz

4311543130354315043165431804319543201543230
FREQ MHz

4311543130354315043165431804319543201543230
FREQ MHz

Lower frame: Real Jy
Total-power spectrum Antenna: EF (01)
Timerange: 00/15:55:33 to 00/15:56:29

Plot file version 58 created 24-NOV-2015 11:23:36
 2007+777 N15Q1.UVDATA.1
 Freq = 43.1145 GHz, Bw = 16.000 MH No calibration applied and no bandpass applied



4311543130354315043165431804319543201543230
 FREQ MHz

4311543130354315043165431804319543201543230
 FREQ MHz

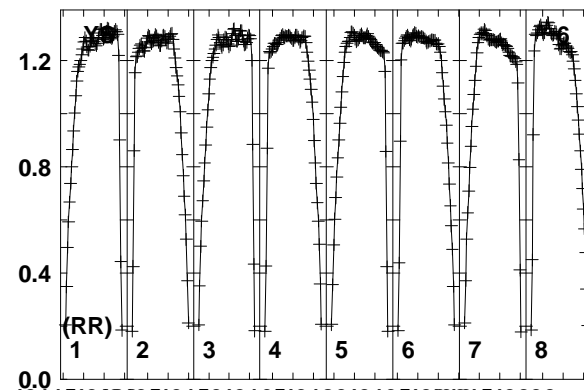
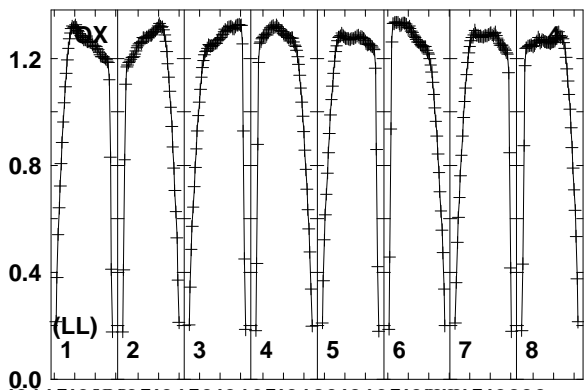
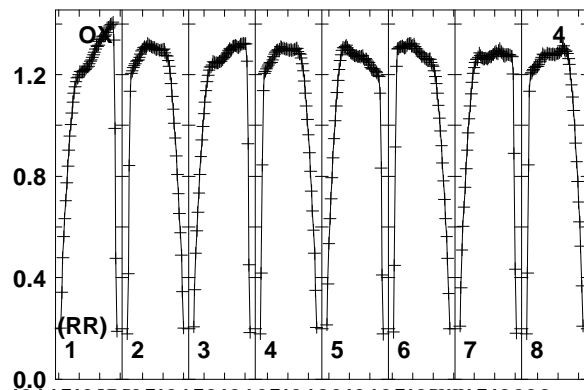
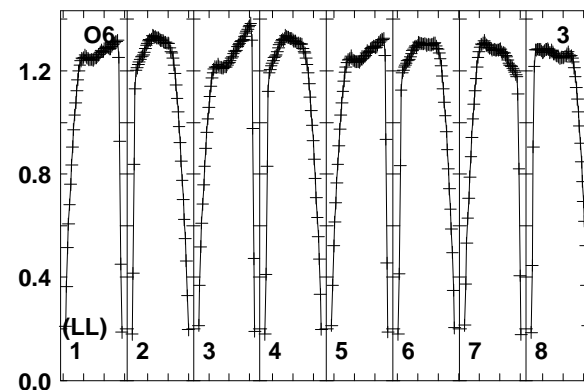
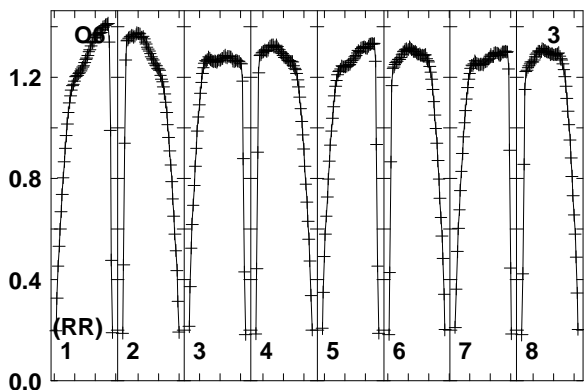
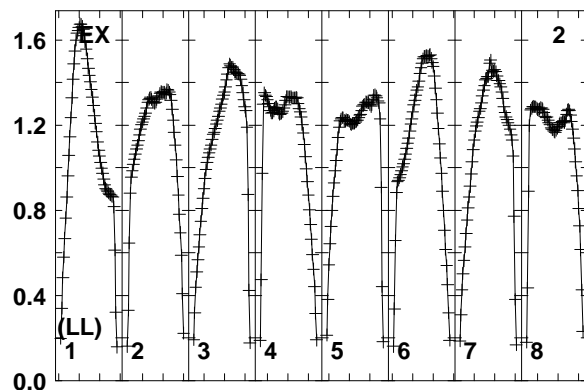
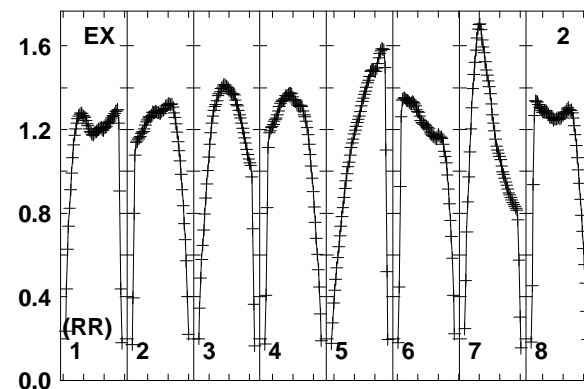
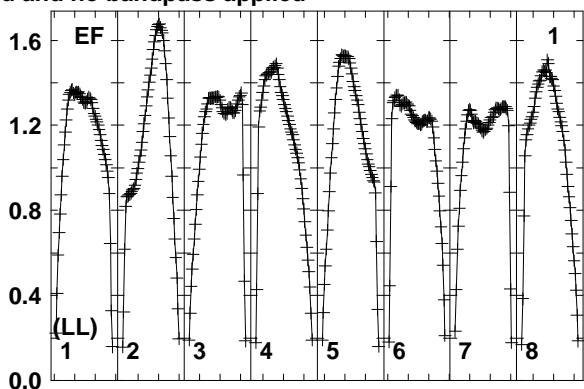
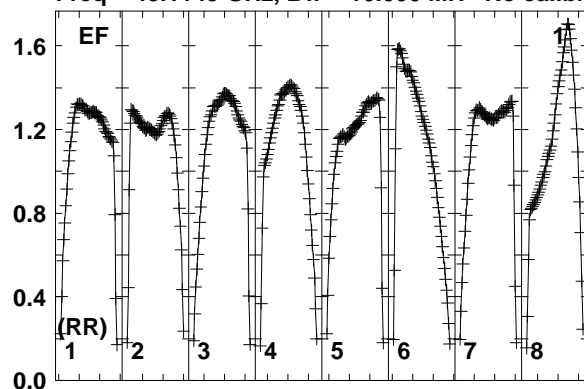
4311543130354315043165431804319543201543230
 FREQ MHz

Lower frame: Real Jy
 Total-power spectrum Antenna: YS (06)
 Timerange: 00/15:55:33 to 00/15:56:29

Plot file version 59 created 24-NOV-2015 11:23:36

J2022+7611 N15Q1.UVDATA.1

Freq = 43.1145 GHz, Bw = 16.000 MH No calibration applied and no bandpass applied



4311543130354315043165431804319543201543230
FREQ MHz

4311543130354315043165431804319543201543230
FREQ MHz

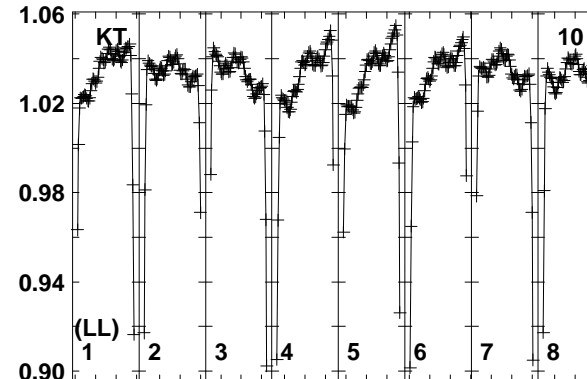
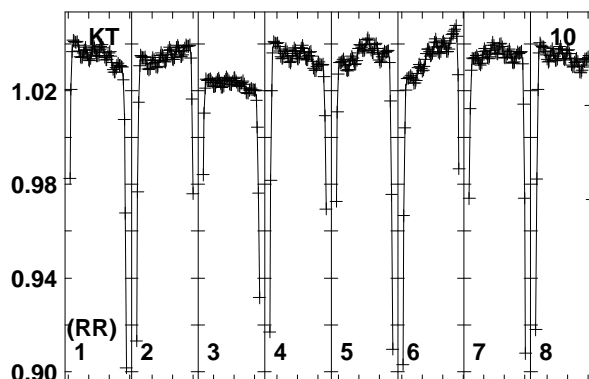
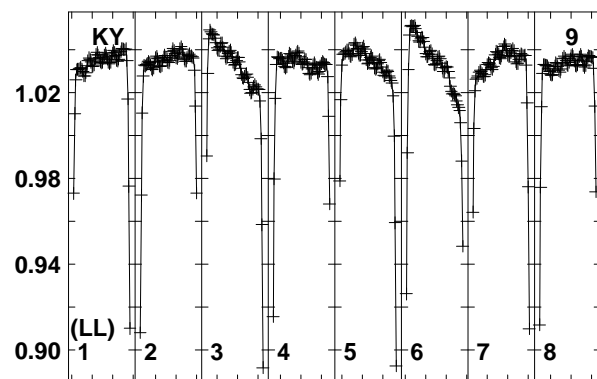
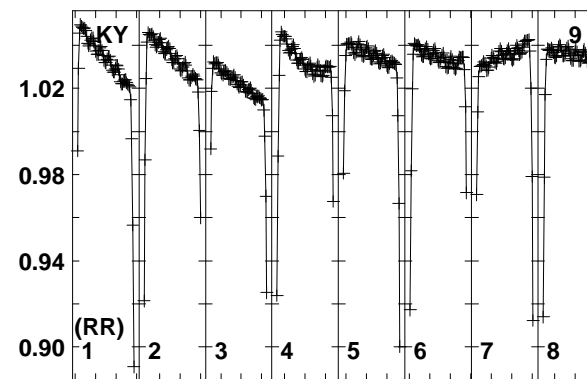
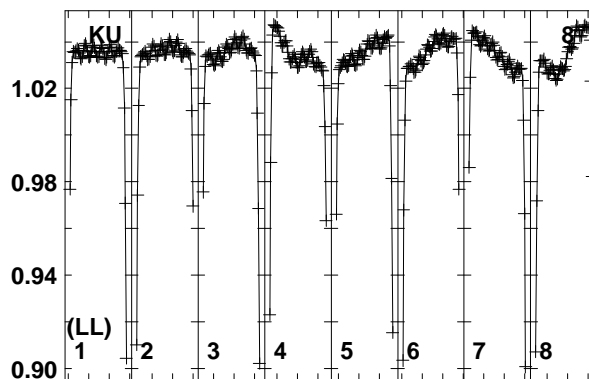
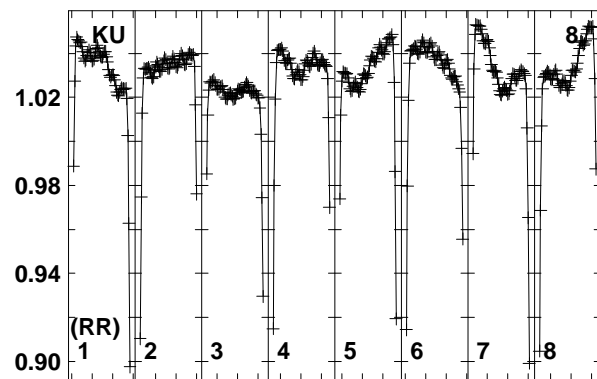
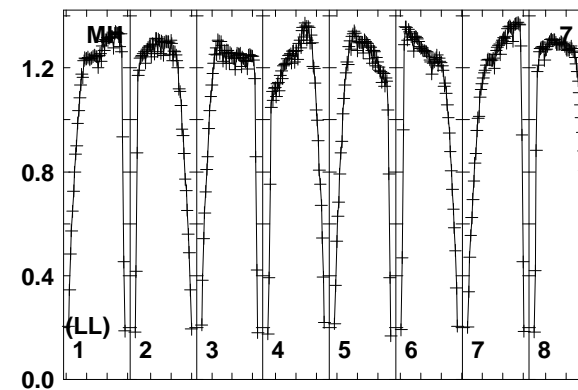
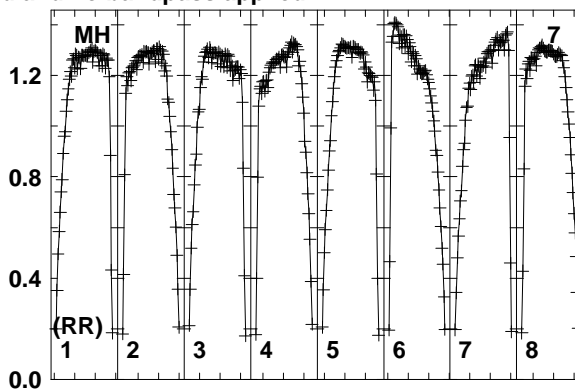
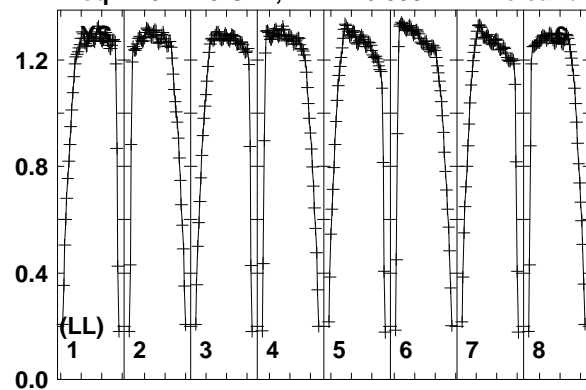
4311543130354315043165431804319543201543230
FREQ MHz

Lower frame: Real Jy
Total-power spectrum Antenna: EF (01)
Timerange: 00/15:57:03 to 00/15:57:59

Plot file version 60 created 24-NOV-2015 11:23:36

J2022+7611 N15Q1.UVDATA.1

Freq = 43.1145 GHz, Bw = 16.000 MH No calibration applied and no bandpass applied



4311543130354315043165431804319543201543230
FREQ MHz

4311543130354315043165431804319543201543230
FREQ MHz

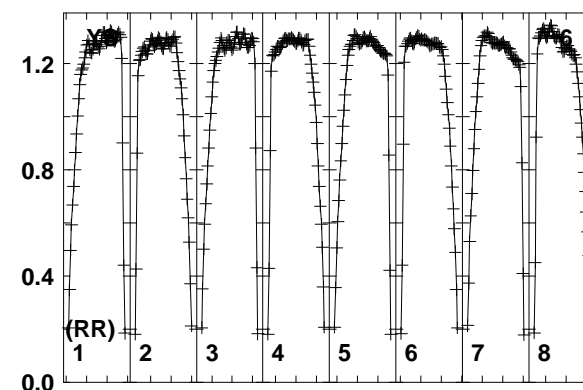
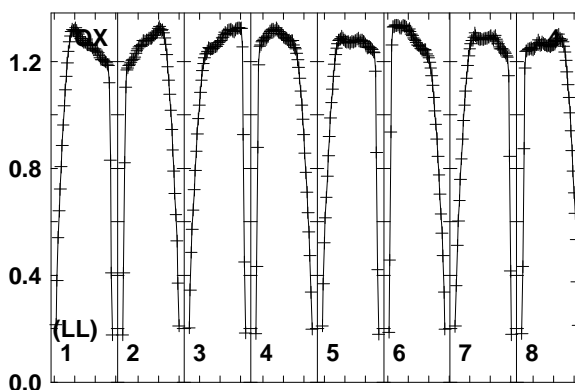
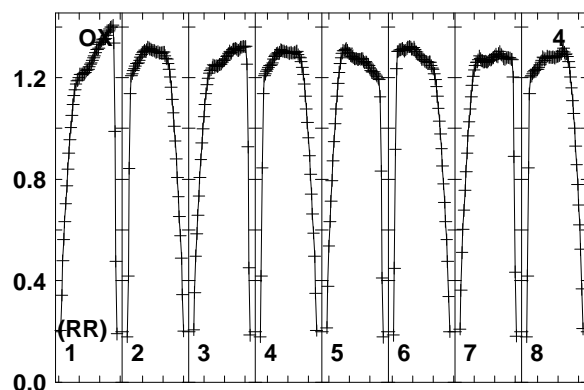
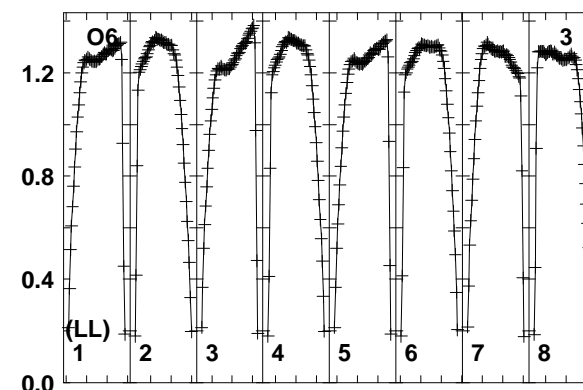
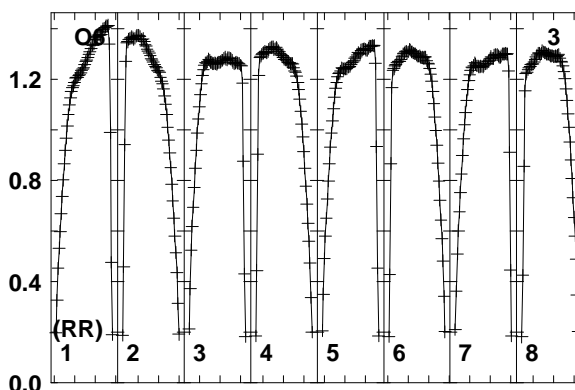
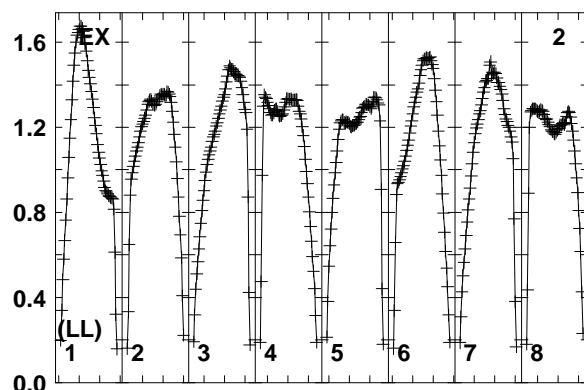
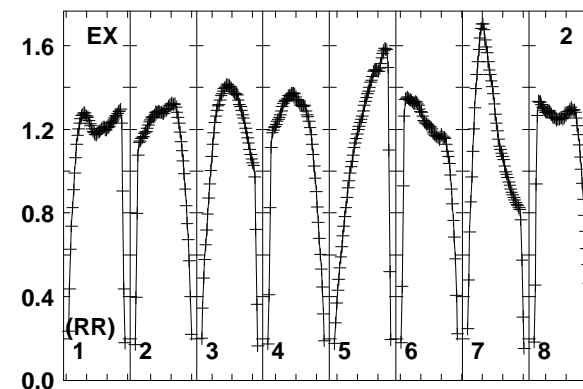
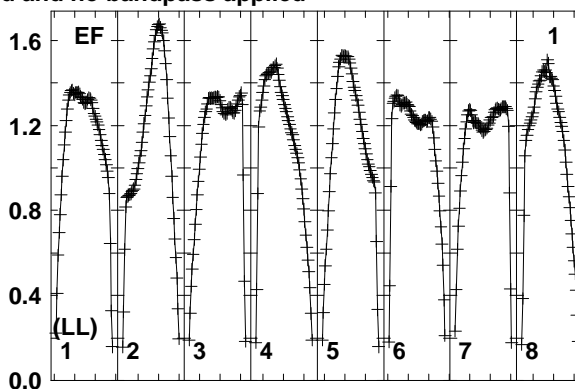
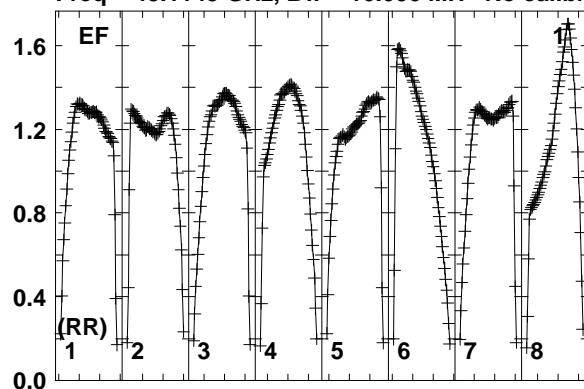
4311543130354315043165431804319543201543230
FREQ MHz

Lower frame: Real Jy
Total-power spectrum Antenna: YS (06)
Timerange: 00/15:57:03 to 00/15:57:59

Plot file version 61 created 24-NOV-2015 11:23:36

2007+777 N15Q1.UVDATA.1

Freq = 43.1145 GHz, Bw = 16.000 MH No calibration applied and no bandpass applied



4311543430354315043165431804319543201543230
FREQ MHz

4311543430354315043165431804319543201543230
FREQ MHz

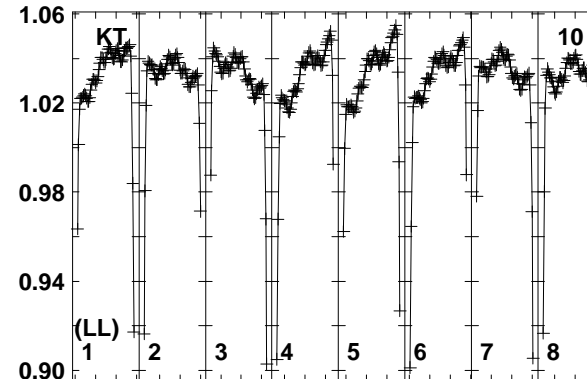
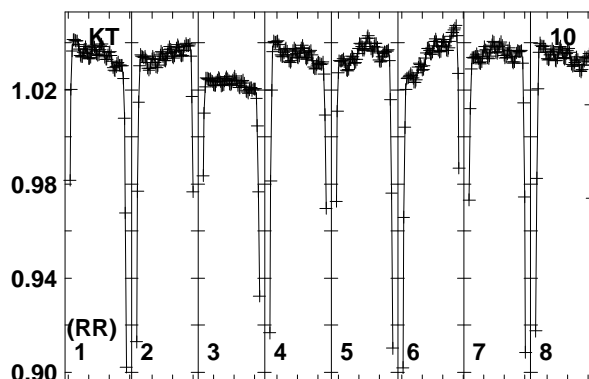
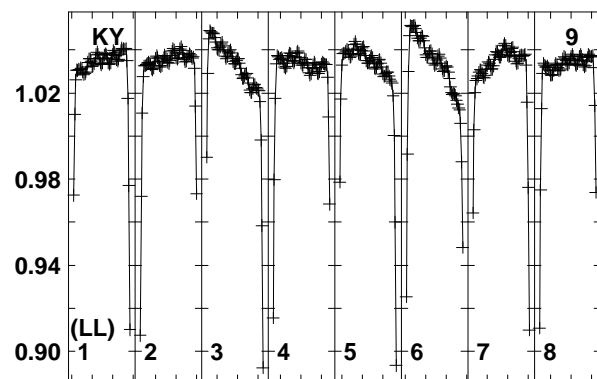
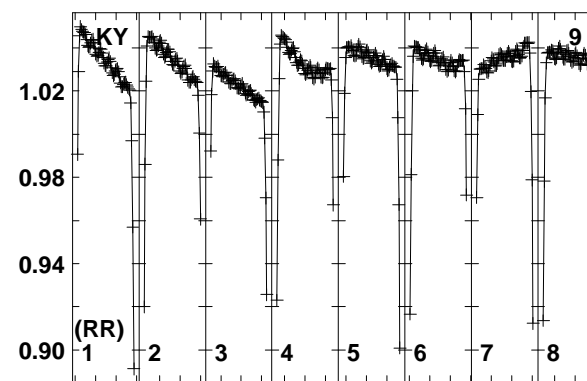
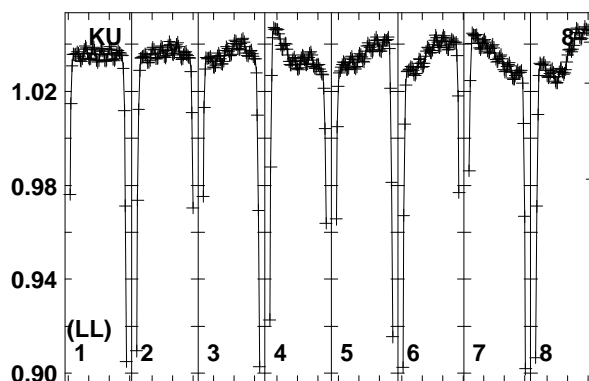
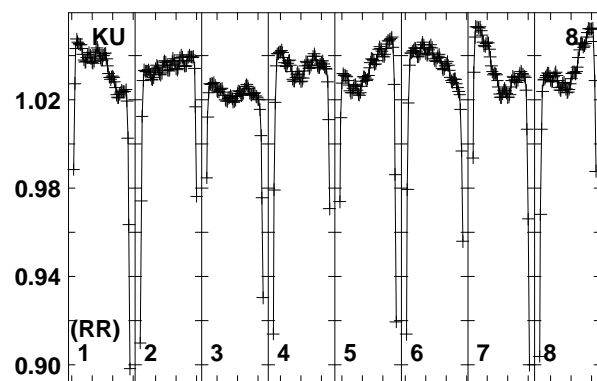
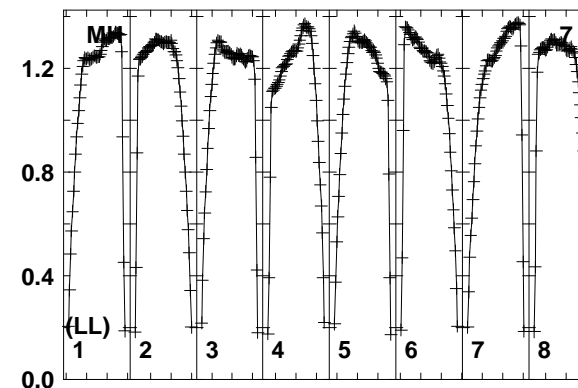
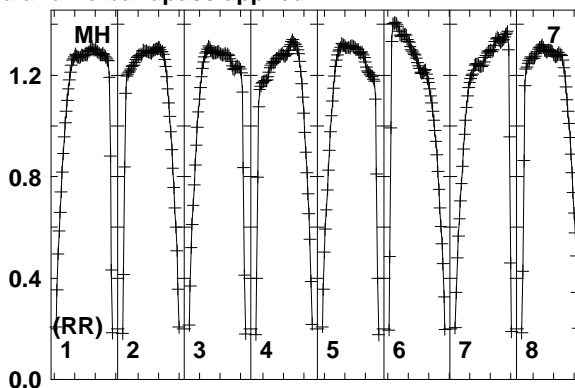
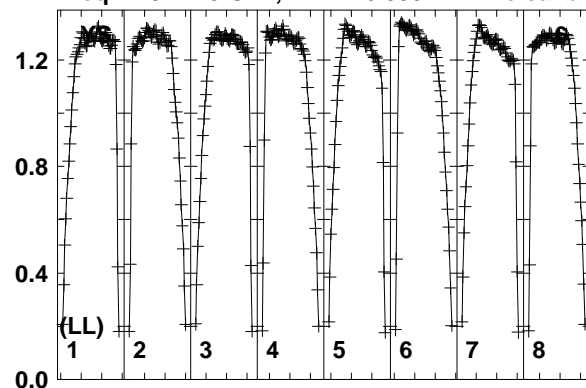
4311543430354315043165431804319543201543230
FREQ MHz

Lower frame: Real Jy
Total-power spectrum Antenna: EF (01)
Timerange: 00/15:58:33 to 00/15:59:29

Plot file version 62 created 24-NOV-2015 11:23:36

2007+777 N15Q1.UVDATA.1

Freq = 43.1145 GHz, Bw = 16.000 MH No calibration applied and no bandpass applied



4311543130354315043165431804319543201543230
FREQ MHz

4311543130354315043165431804319543201543230
FREQ MHz

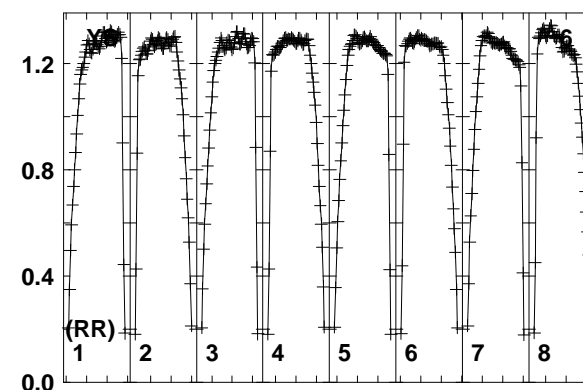
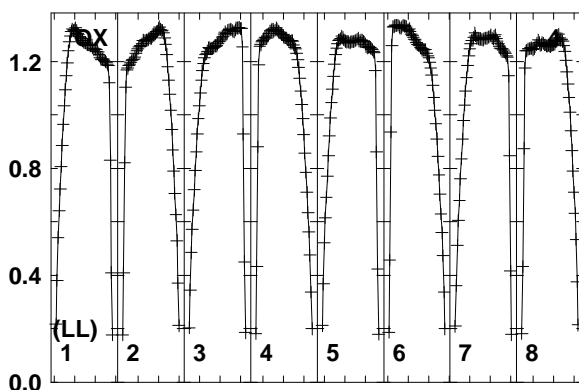
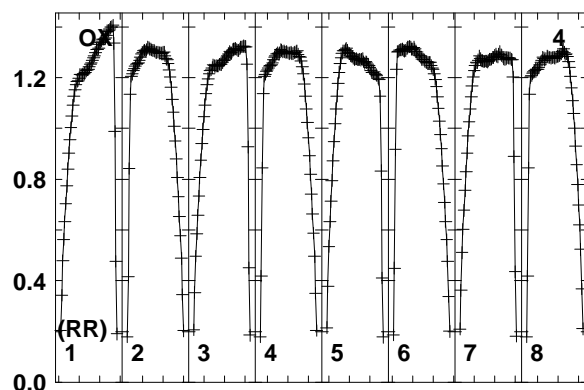
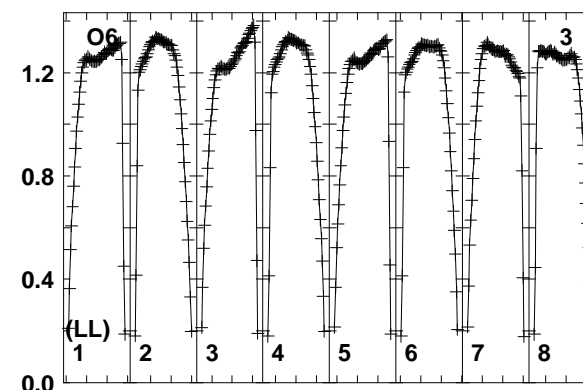
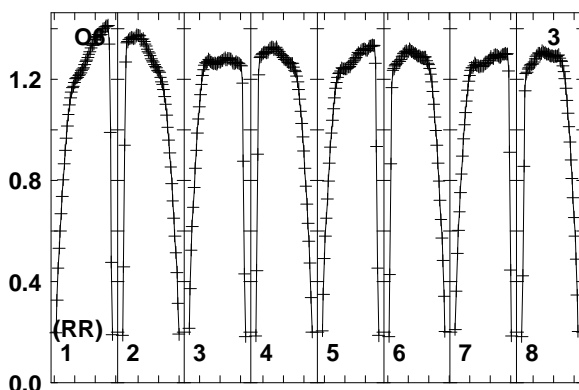
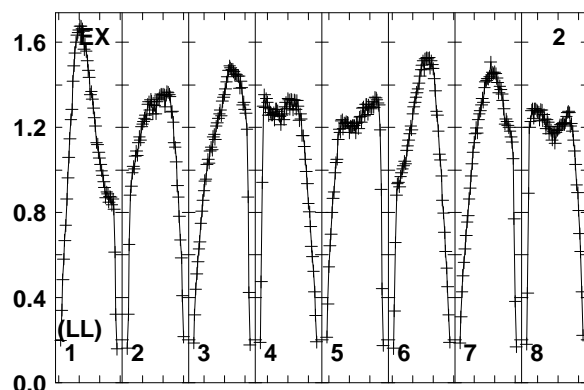
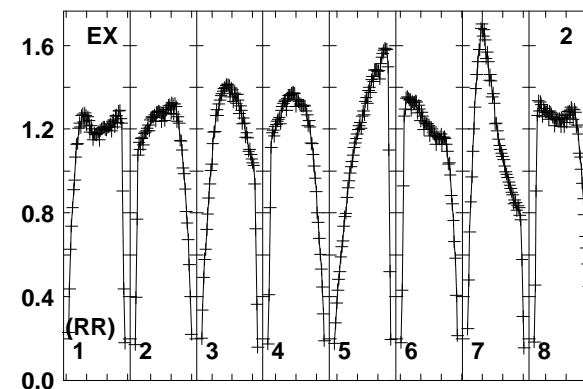
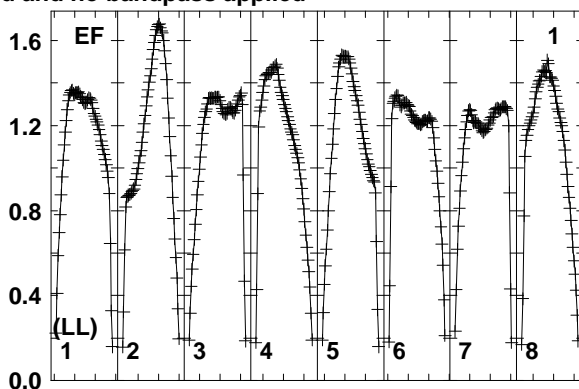
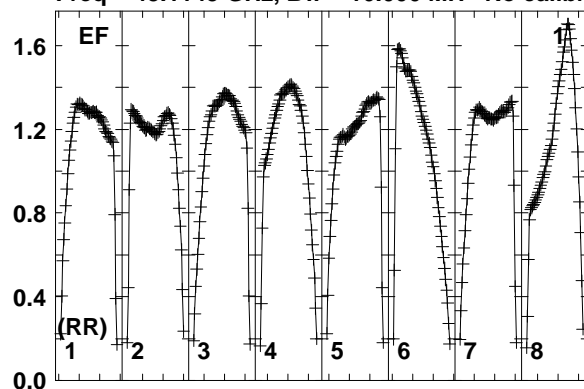
4311543130354315043165431804319543201543230
FREQ MHz

Lower frame: Real Jy
Total-power spectrum Antenna: YS (06)
Timerange: 00/15:58:33 to 00/15:59:29

Plot file version 63 created 24-NOV-2015 11:23:36

J2022+7611 N15Q1.UVDATA.1

Freq = 43.1145 GHz, Bw = 16.000 MH No calibration applied and no bandpass applied



4311543430354315043165431804319543201543230
FREQ MHz

4311543430354315043165431804319543201543230
FREQ MHz

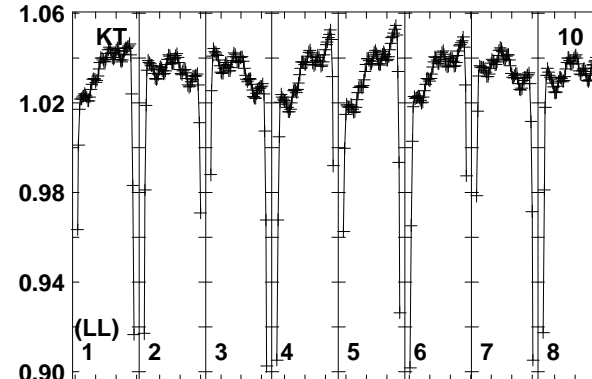
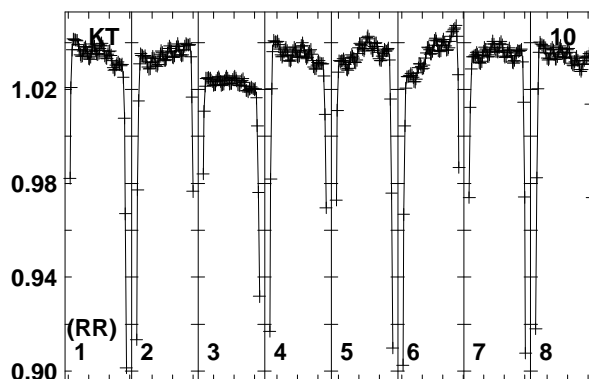
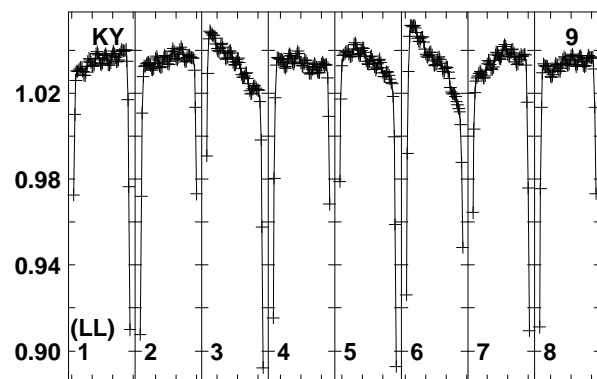
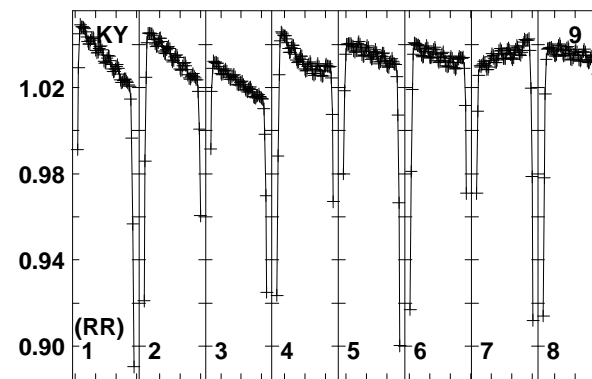
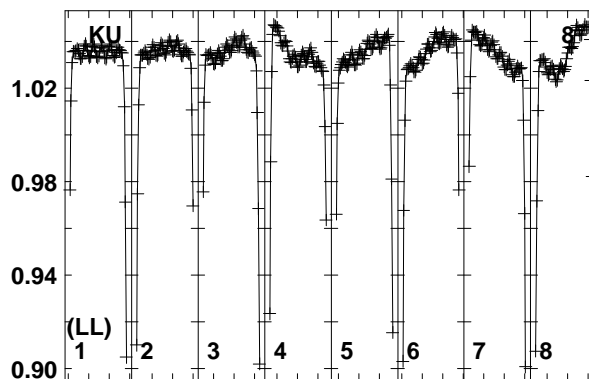
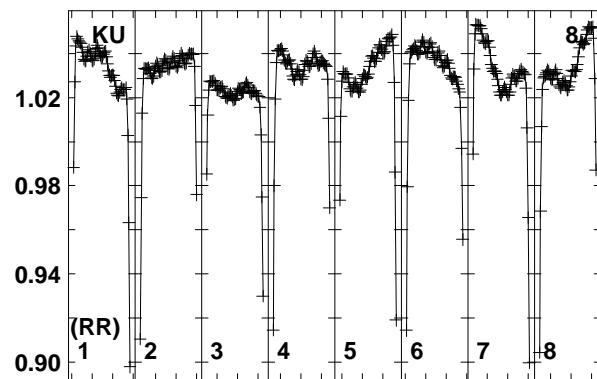
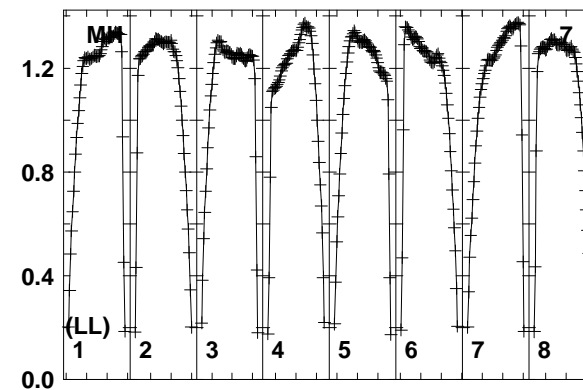
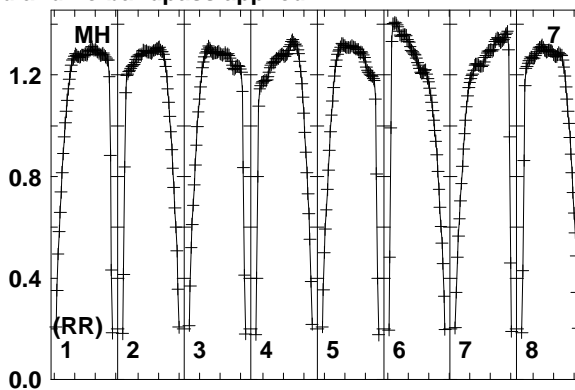
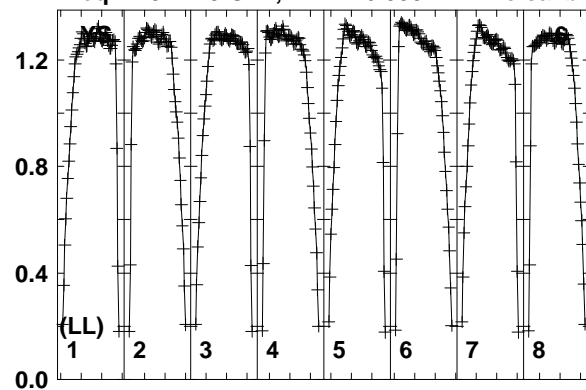
4311543430354315043165431804319543201543230
FREQ MHz

Lower frame: Real Jy
Total-power spectrum Antenna: EF (01)
Timerange: 00/16:00:03 to 00/16:00:59

Plot file version 64 created 24-NOV-2015 11:23:36

J2022+7611 N15Q1.UVDATA.1

Freq = 43.1145 GHz, Bw = 16.000 MH No calibration applied and no bandpass applied



4311543130354315043165431804319543201543230
FREQ MHz

4311543130354315043165431804319543201543230
FREQ MHz

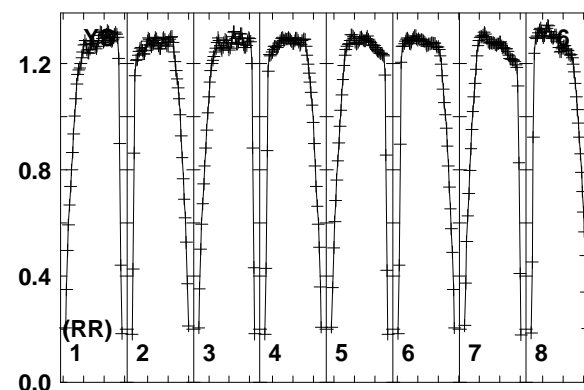
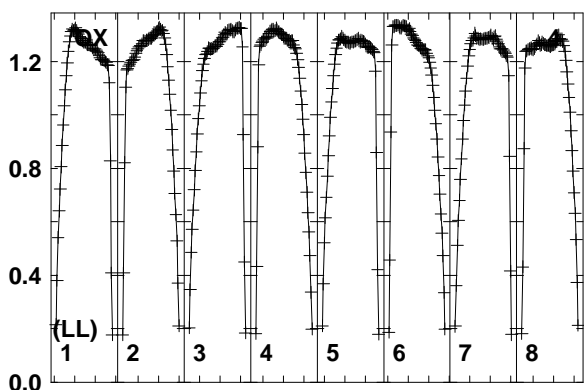
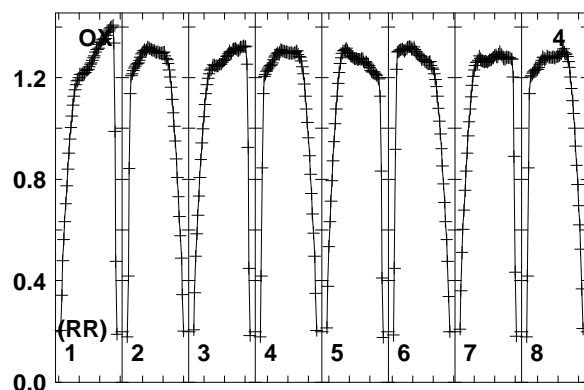
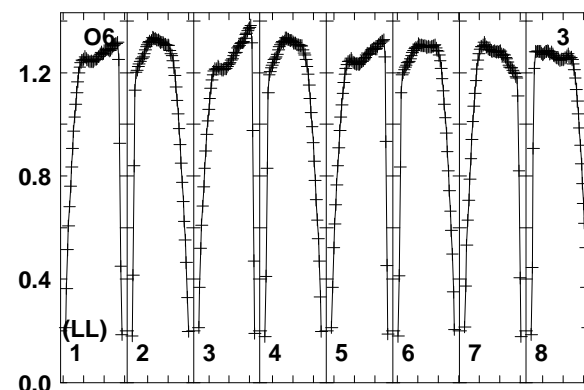
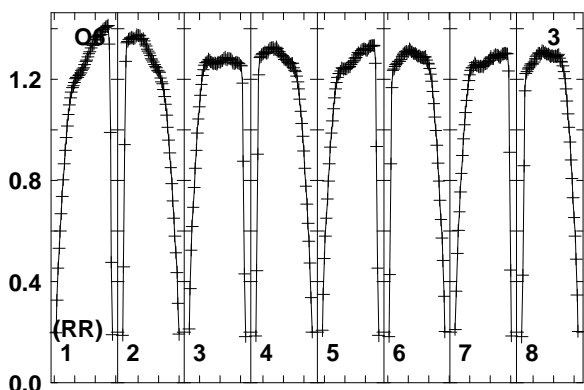
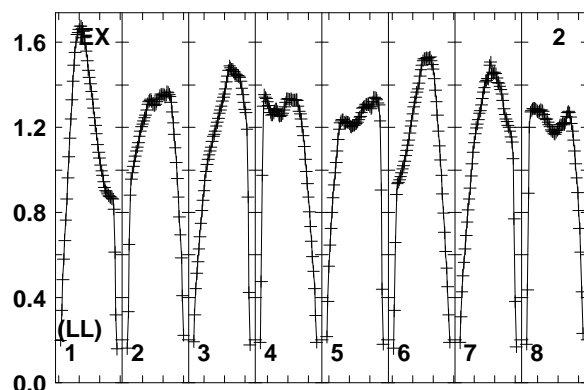
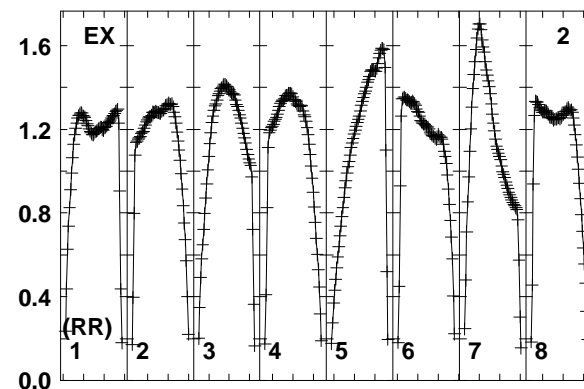
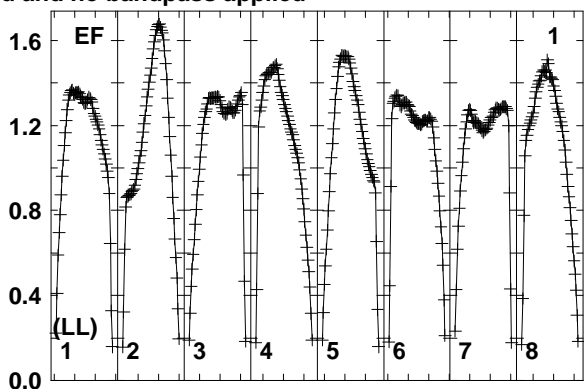
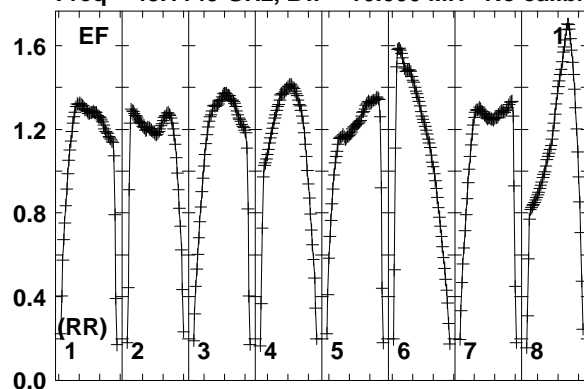
4311543130354315043165431804319543201543230
FREQ MHz

Lower frame: Real Jy
Total-power spectrum Antenna: YS (06)
Timerange: 00/16:00:03 to 00/16:00:59

Plot file version 65 created 24-NOV-2015 11:23:36

2007+777 N15Q1.UVDATA.1

Freq = 43.1145 GHz, Bw = 16.000 MH No calibration applied and no bandpass applied



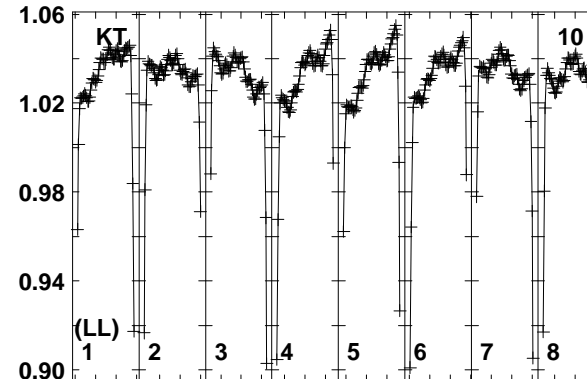
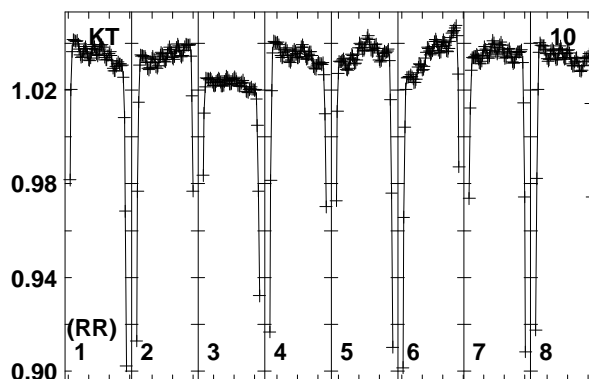
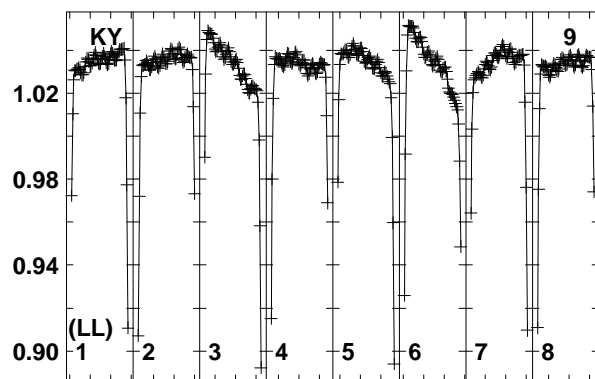
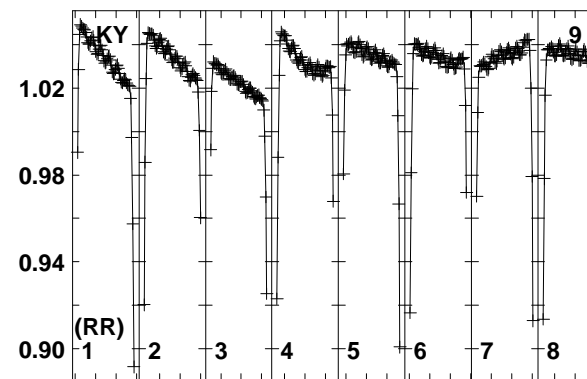
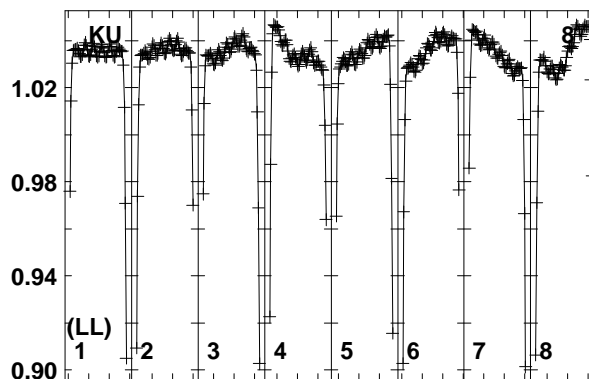
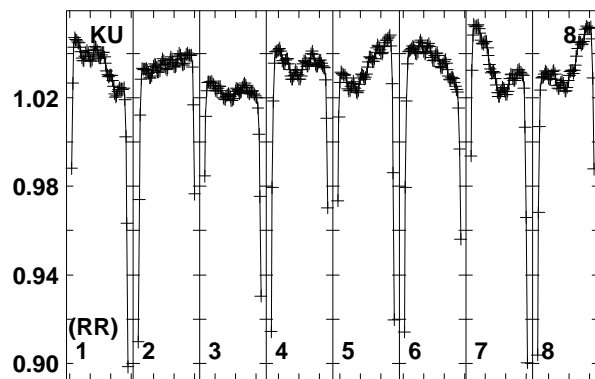
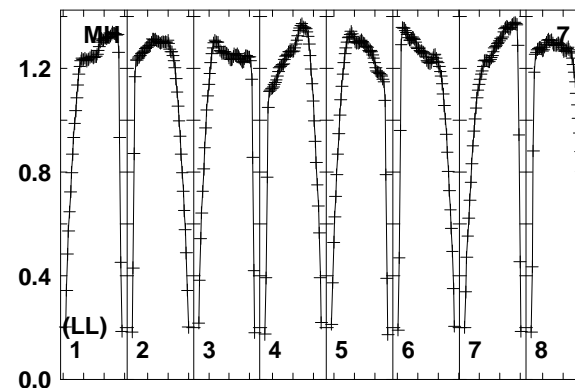
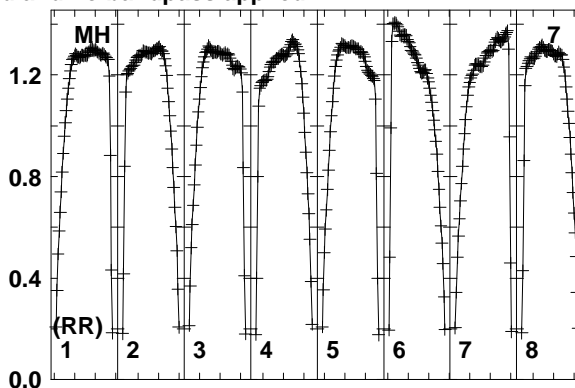
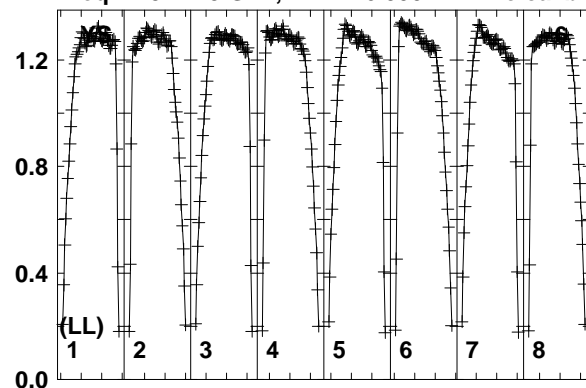
4311543130354315043165431804319543201543230
FREQ MHz

4311543130354315043165431804319543201543230
FREQ MHz

4311543130354315043165431804319543201543230
FREQ MHz

Lower frame: Real Jy
Total-power spectrum Antenna: EF (01)
Timerange: 00/16:01:33 to 00/16:02:29

Plot file version 66 created 24-NOV-2015 11:23:36
 2007+777 N15Q1.UVDATA.1
 Freq = 43.1145 GHz, Bw = 16.000 MH No calibration applied and no bandpass applied



4311543130354315043165431804319543201543230
 FREQ MHz

4311543130354315043165431804319543201543230
 FREQ MHz

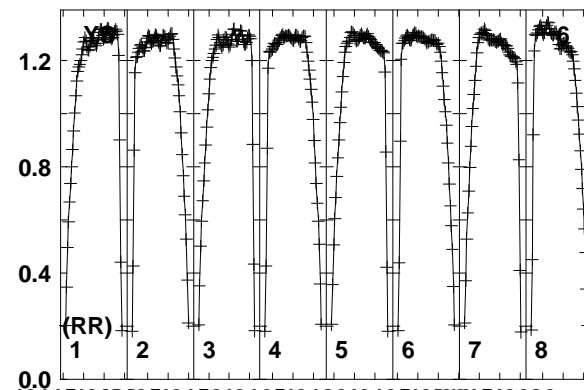
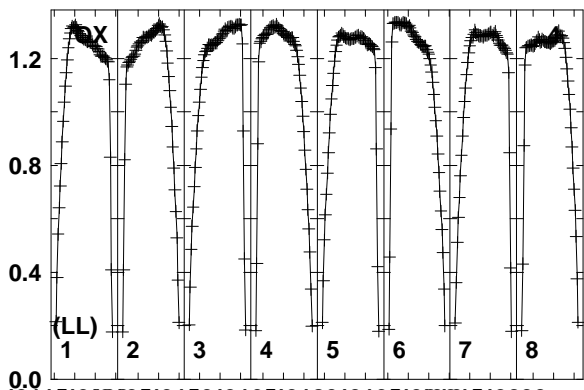
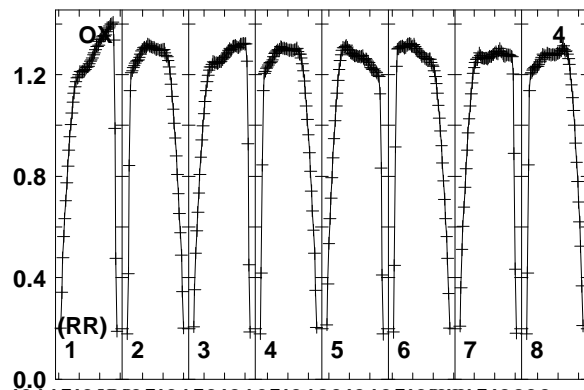
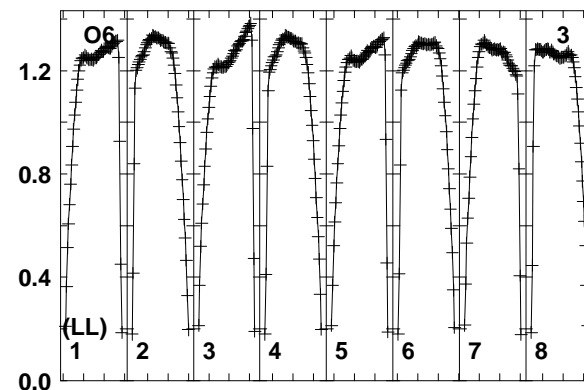
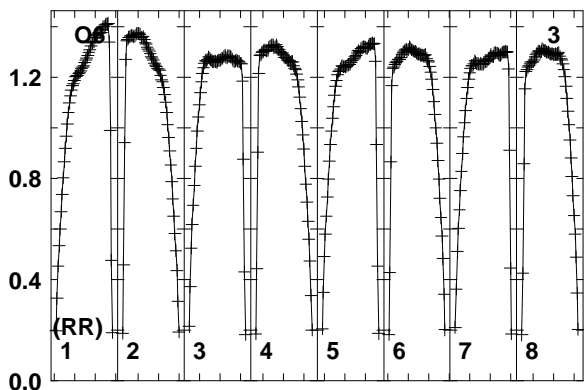
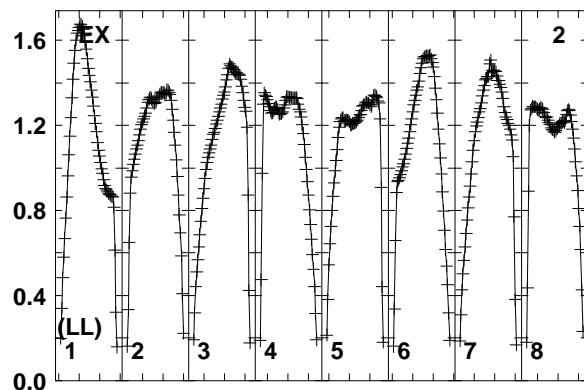
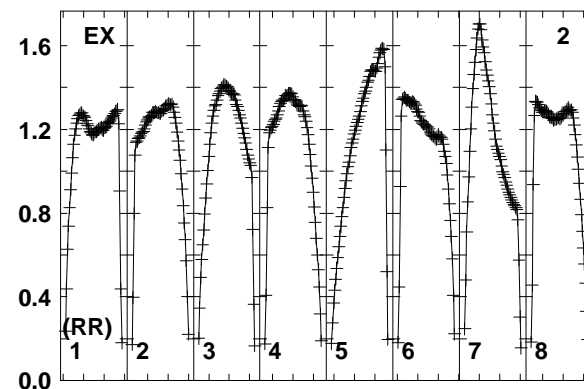
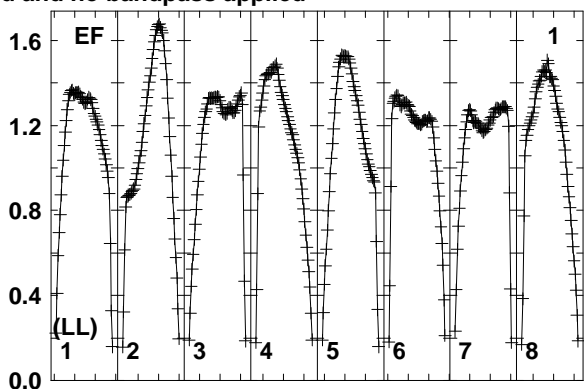
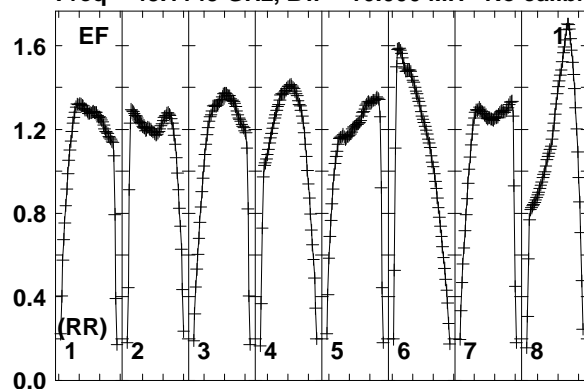
4311543130354315043165431804319543201543230
 FREQ MHz

Lower frame: Real Jy
 Total-power spectrum Antenna: YS (06)
 Timerange: 00/16:01:33 to 00/16:02:29

Plot file version 67 created 24-NOV-2015 11:23:36

J2022+7611 N15Q1.UVDATA.1

Freq = 43.1145 GHz, Bw = 16.000 MH No calibration applied and no bandpass applied



4311543430354315043165431804319543201543230
FREQ MHz

4311543430354315043165431804319543201543230
FREQ MHz

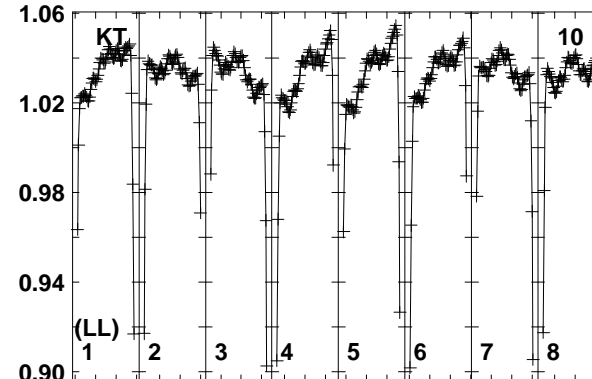
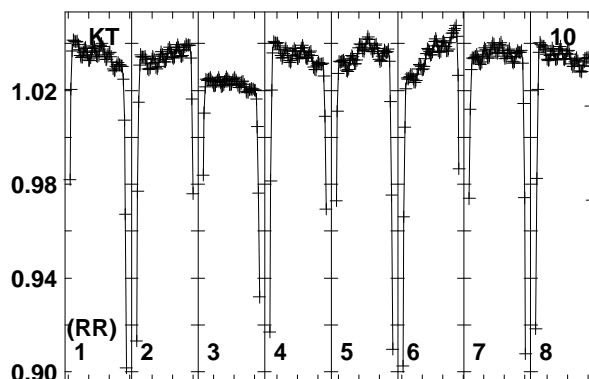
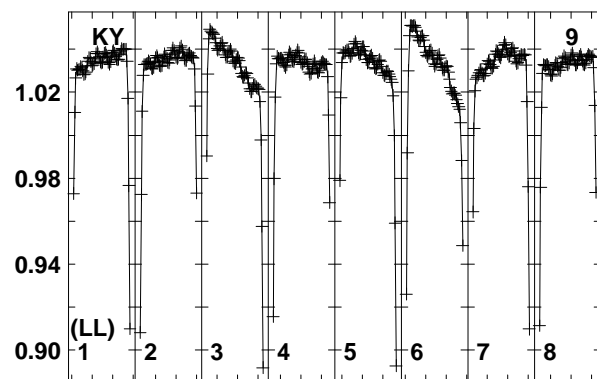
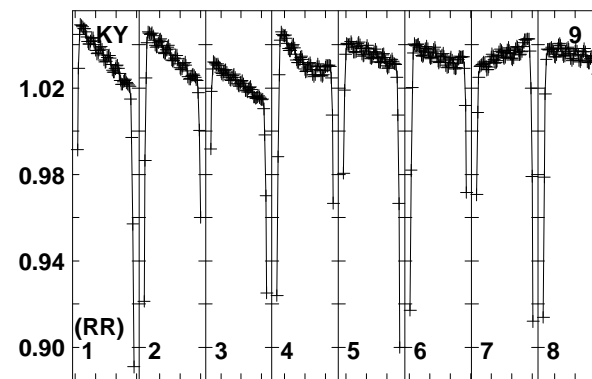
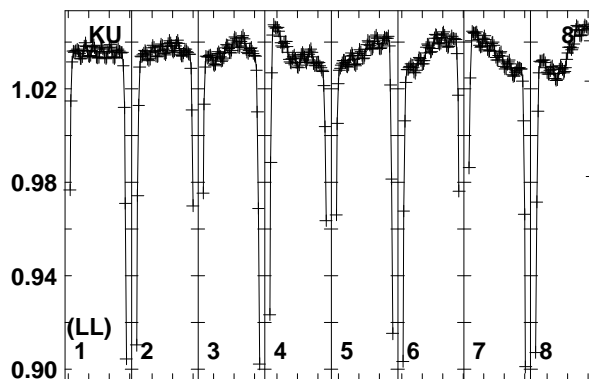
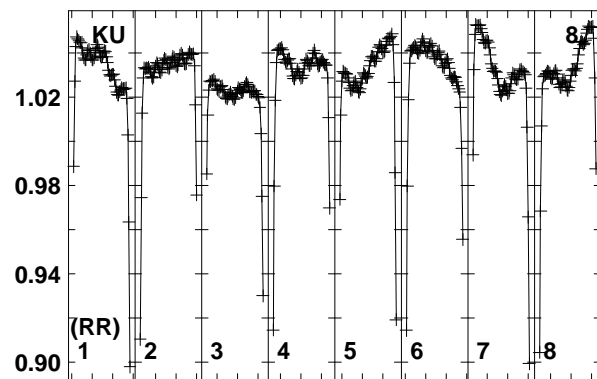
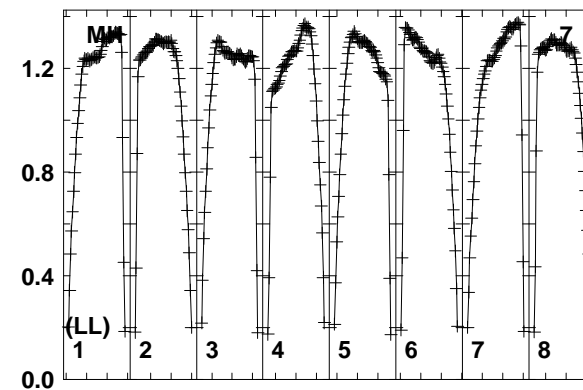
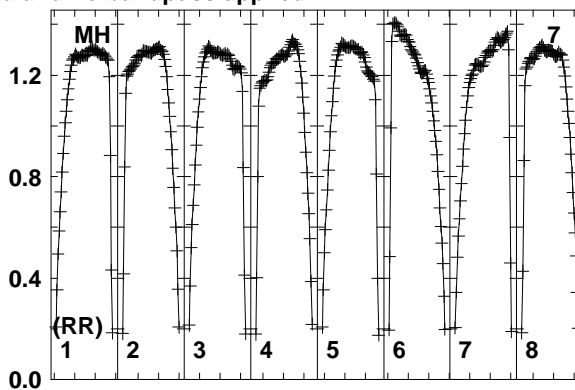
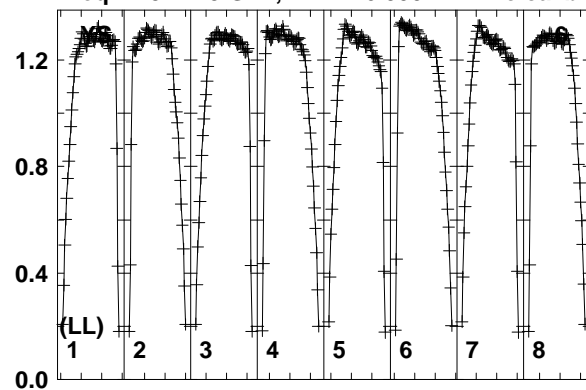
4311543430354315043165431804319543201543230
FREQ MHz

Lower frame: Real Jy
Total-power spectrum Antenna: EF (01)
Timerange: 00/16:03:03 to 00/16:03:59

Plot file version 68 created 24-NOV-2015 11:23:36

J2022+7611 N15Q1.UVDATA.1

Freq = 43.1145 GHz, Bw = 16.000 MH No calibration applied and no bandpass applied



4311543103 4311543150 43116543180 43119543201 431201543230
FREQ MHz

4311543103 4311543150 43116543180 43119543201 431201543230
FREQ MHz

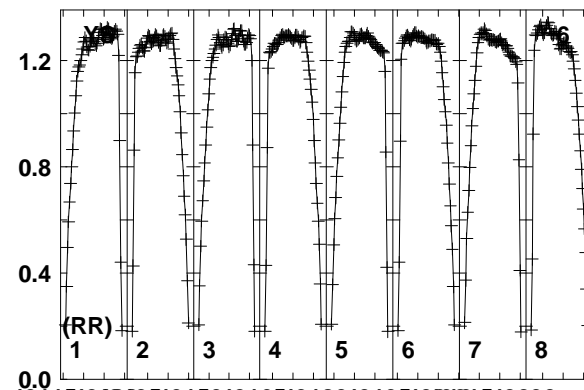
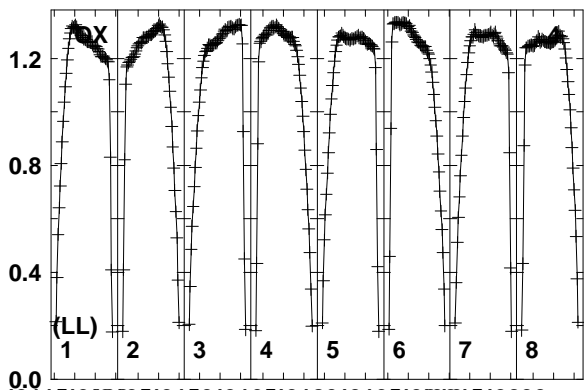
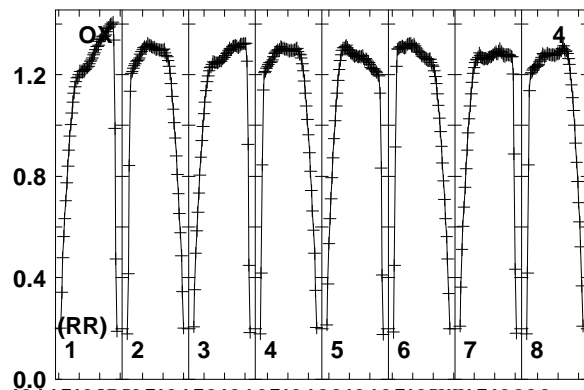
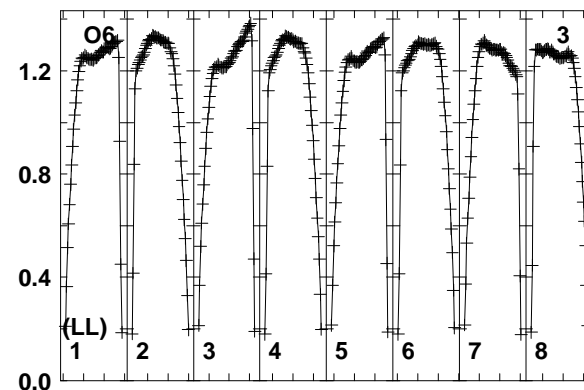
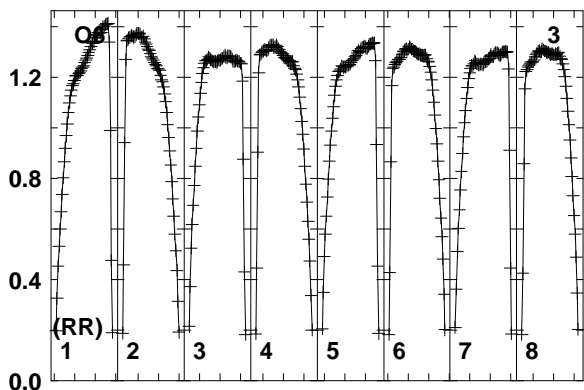
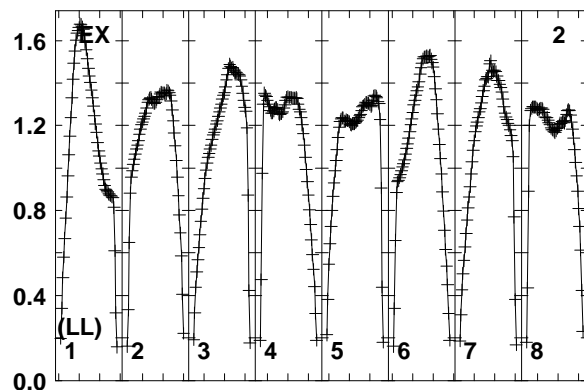
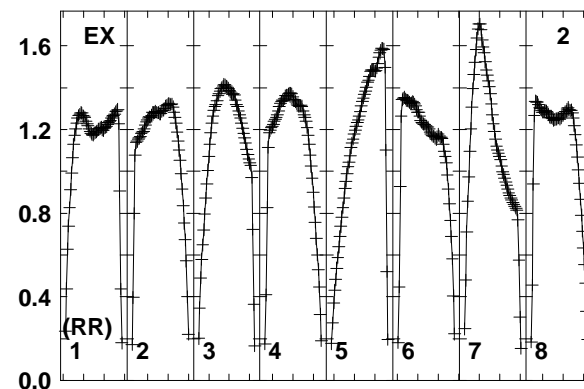
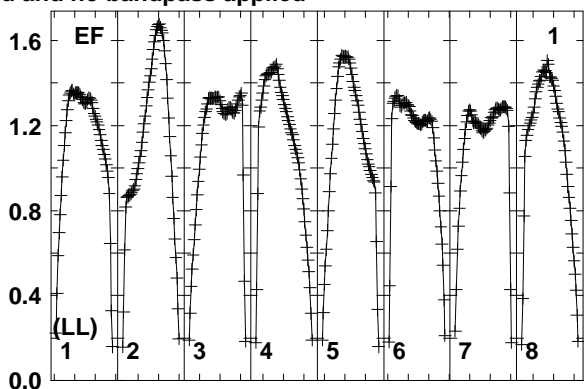
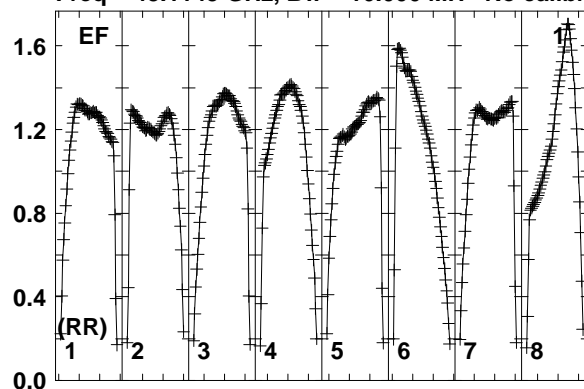
4311543103 4311543150 43116543180 43119543201 431201543230
FREQ MHz

Lower frame: Real Jy
Total-power spectrum Antenna: YS (06)
Timerange: 00/16:03:03 to 00/16:03:59

Plot file version 69 created 24-NOV-2015 11:23:36

2007+777 N15Q1.UVDATA.1

Freq = 43.1145 GHz, Bw = 16.000 MH No calibration applied and no bandpass applied



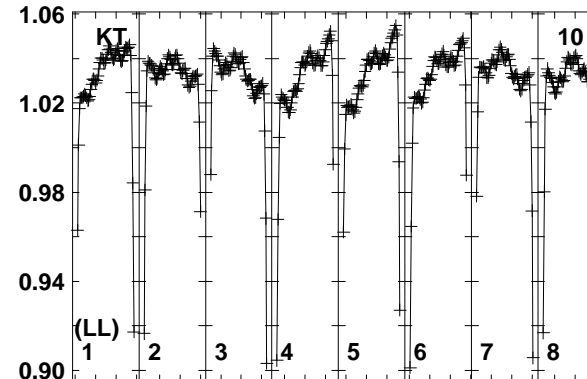
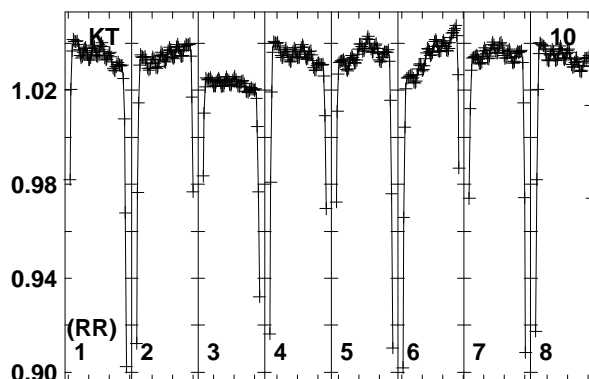
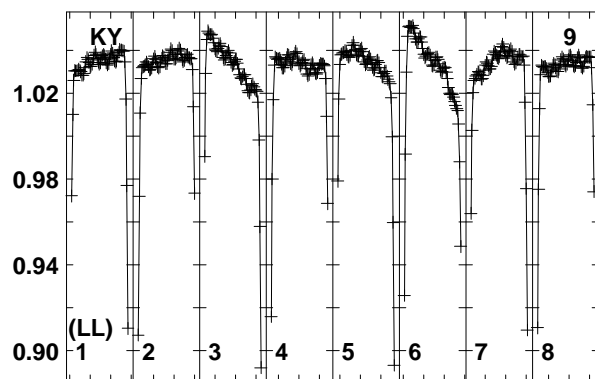
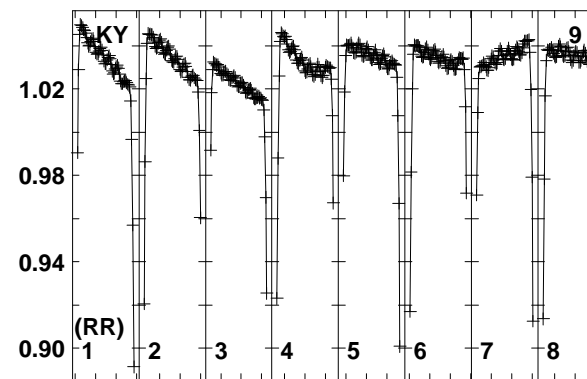
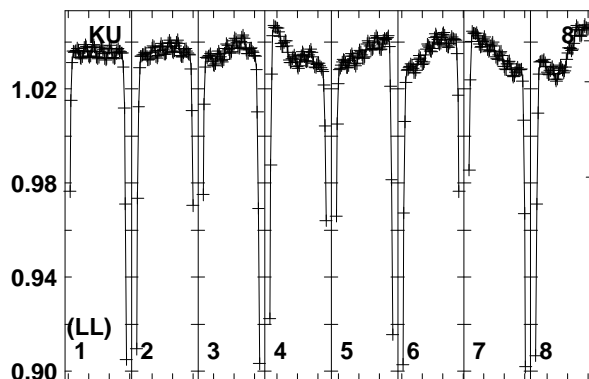
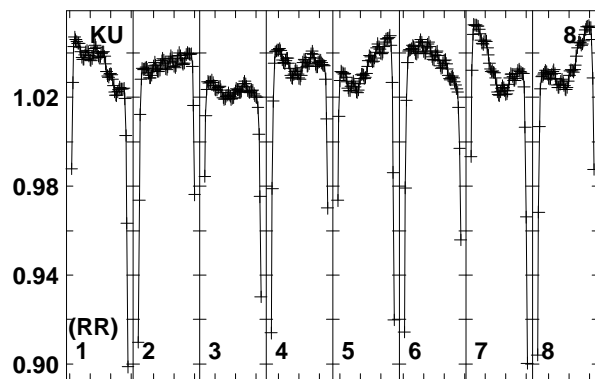
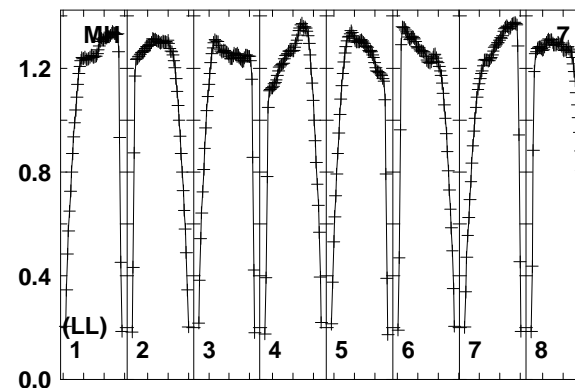
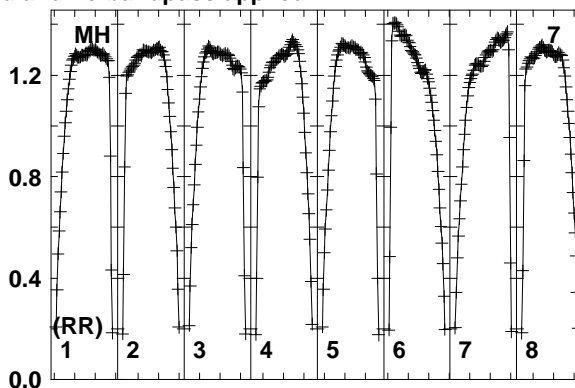
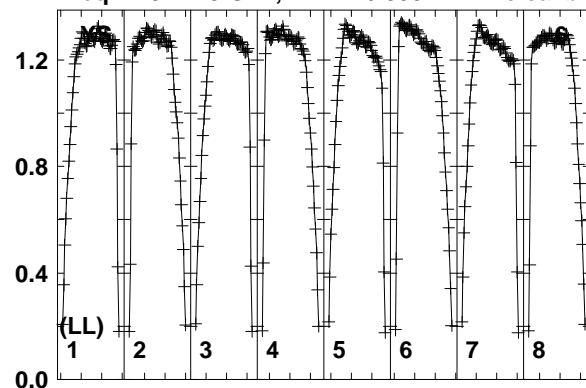
4311543430354315043165431804319543201543230
FREQ MHz

4311543430354315043165431804319543201543230
FREQ MHz

4311543430354315043165431804319543201543230
FREQ MHz

Lower frame: Real Jy
Total-power spectrum Antenna: EF (01)
Timerange: 00/16:04:33 to 00/16:05:29

Plot file version 70 created 24-NOV-2015 11:23:36
 2007+777 N15Q1.UVDATA.1
 Freq = 43.1145 GHz, Bw = 16.000 MH No calibration applied and no bandpass applied



4311543130354315043165431804319543201543230
 FREQ MHz

4311543130354315043165431804319543201543230
 FREQ MHz

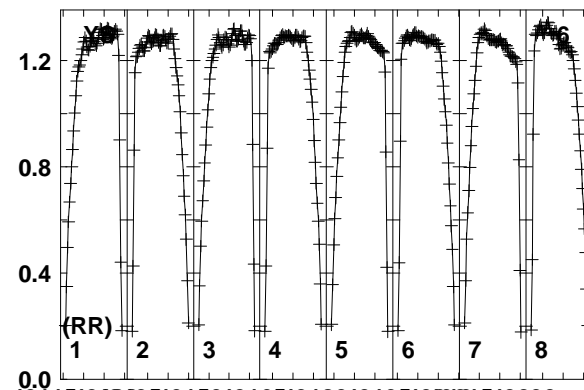
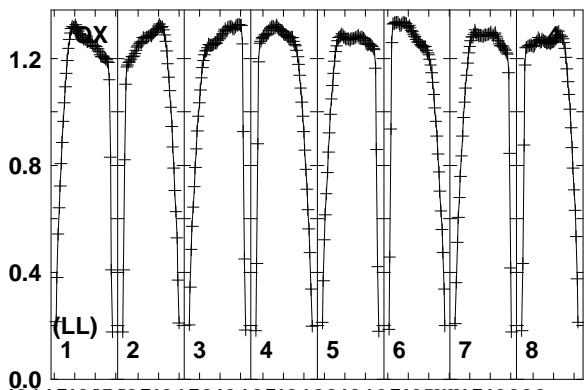
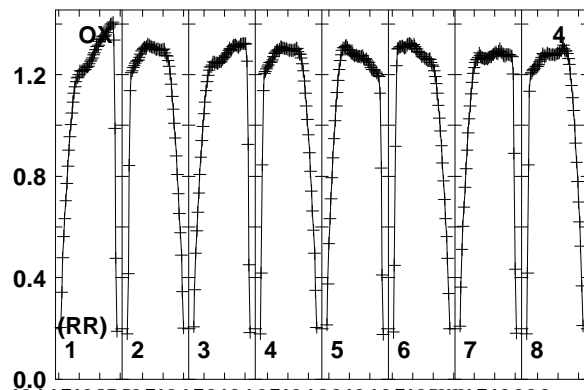
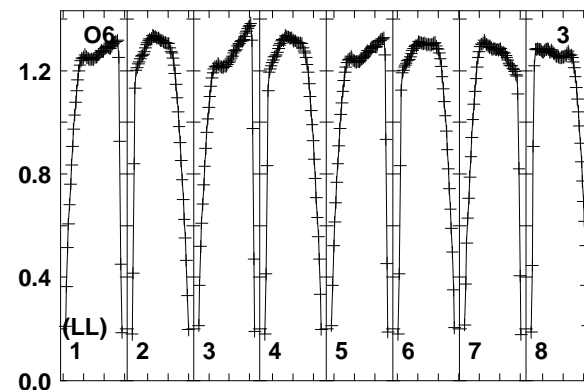
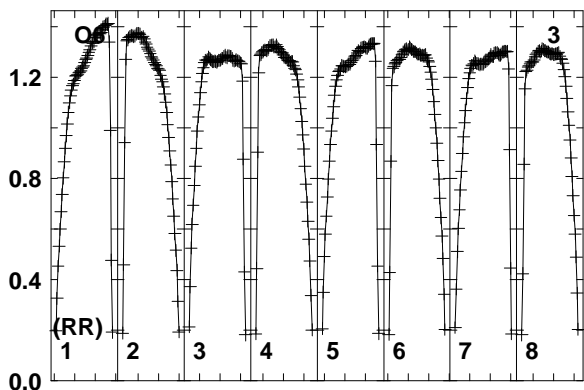
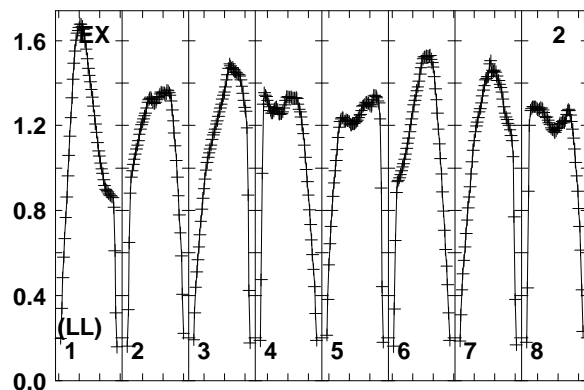
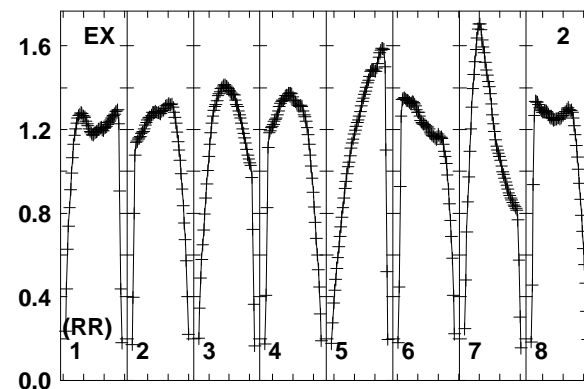
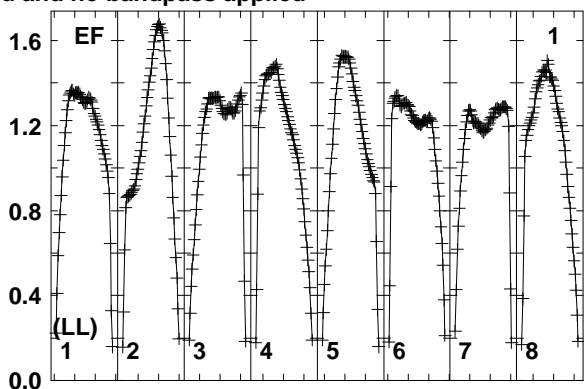
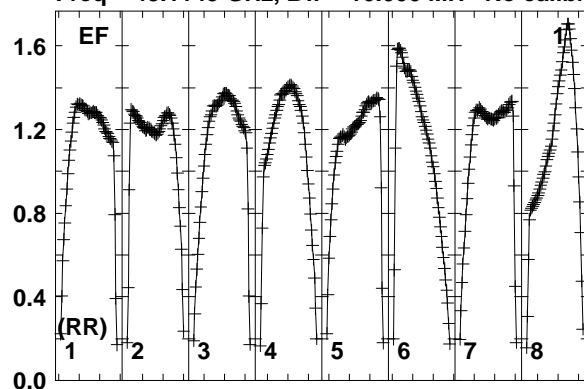
4311543130354315043165431804319543201543230
 FREQ MHz

Lower frame: Real Jy
 Total-power spectrum Antenna: YS (06)
 Timerange: 00/16:04:33 to 00/16:05:29

Plot file version 71 created 24-NOV-2015 11:23:36

J2022+7611 N15Q1.UVDATA.1

Freq = 43.1145 GHz, Bw = 16.000 MH No calibration applied and no bandpass applied



4311543430354315043165431804319543201543230
FREQ MHz

4311543430354315043165431804319543201543230
FREQ MHz

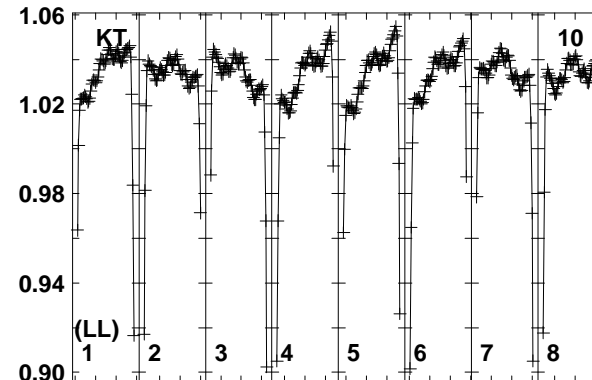
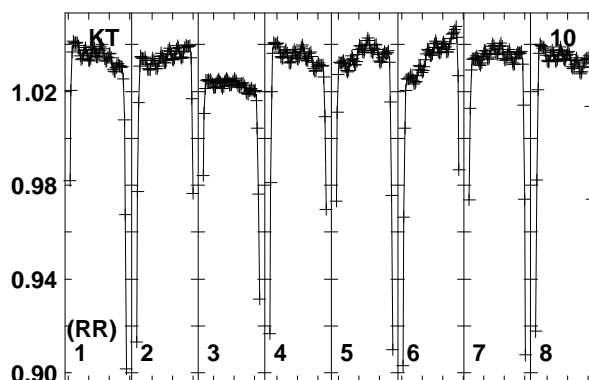
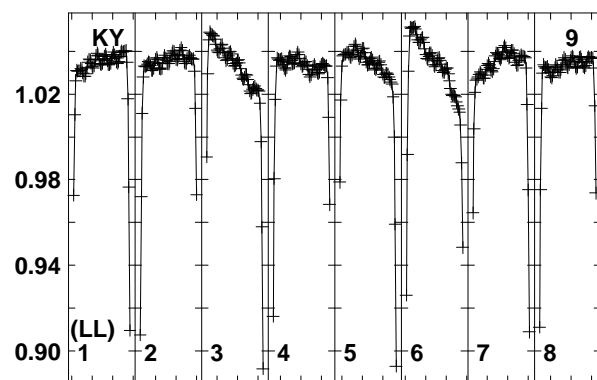
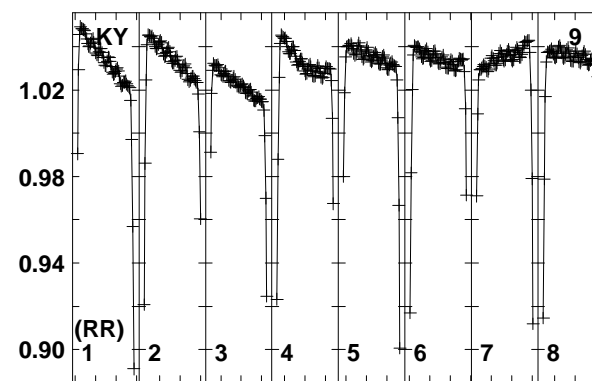
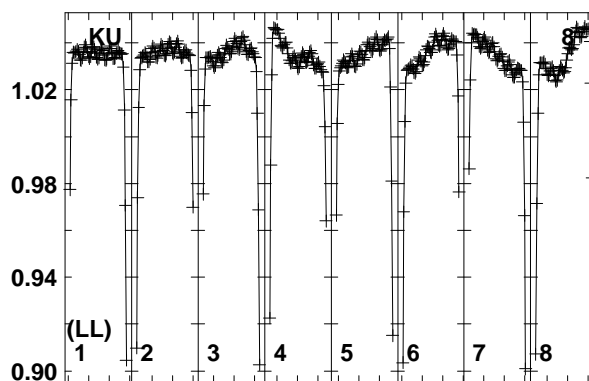
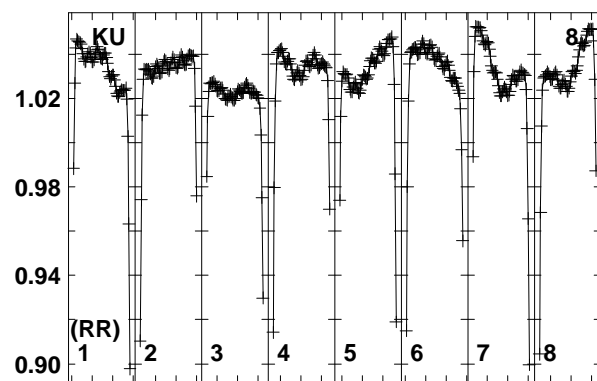
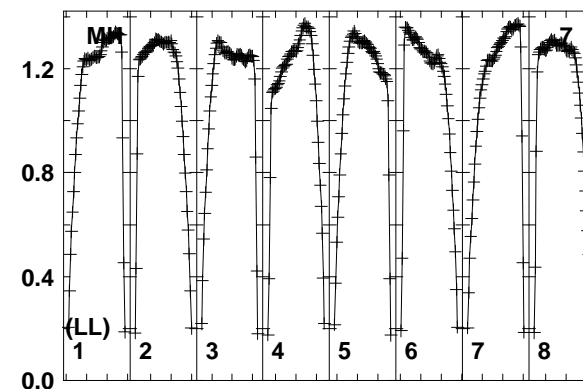
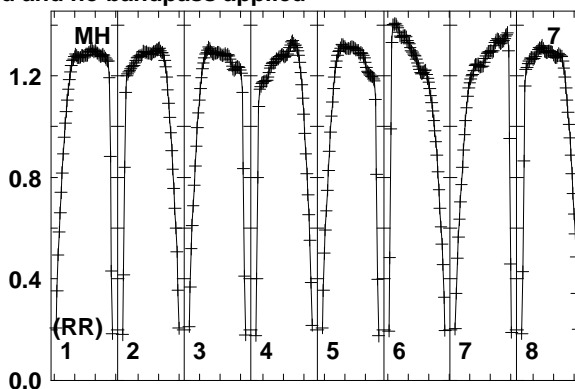
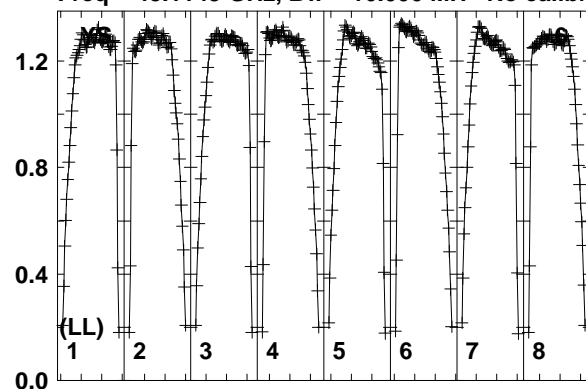
4311543430354315043165431804319543201543230
FREQ MHz

Lower frame: Real Jy
Total-power spectrum Antenna: EF (01)
Timerange: 00/16:06:03 to 00/16:06:59

Plot file version 72 created 24-NOV-2015 11:23:37

J2022+7611 N15Q1.UVDATA.1

Freq = 43.1145 GHz, Bw = 16.000 MH No calibration applied and no bandpass applied



4311543130354315043165431804319543201543230
FREQ MHz

4311543130354315043165431804319543201543230
FREQ MHz

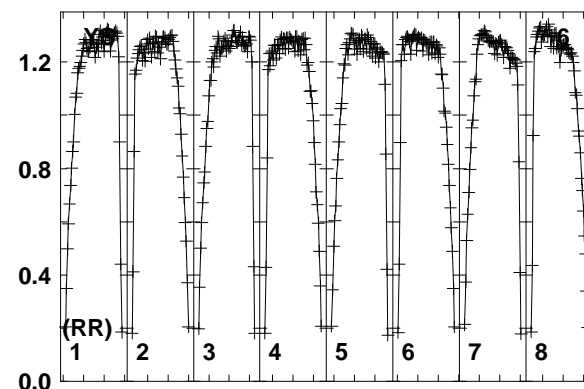
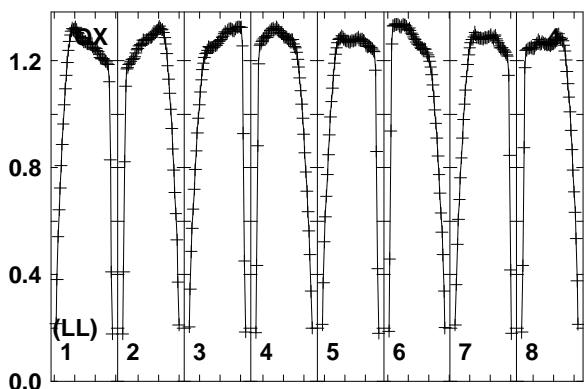
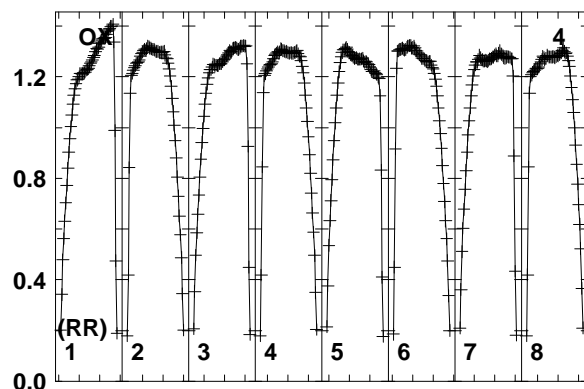
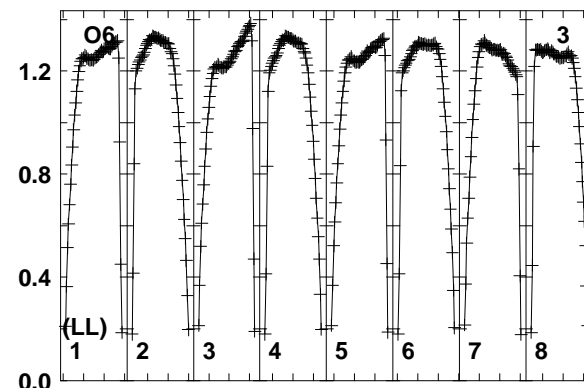
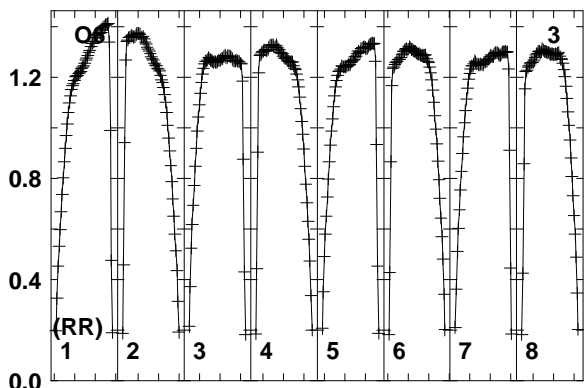
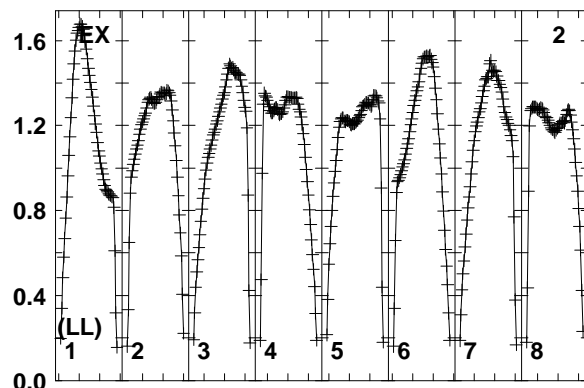
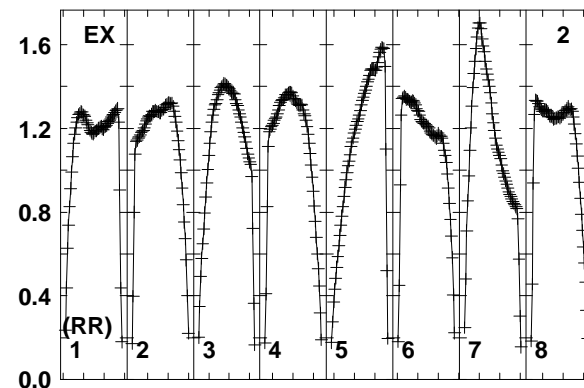
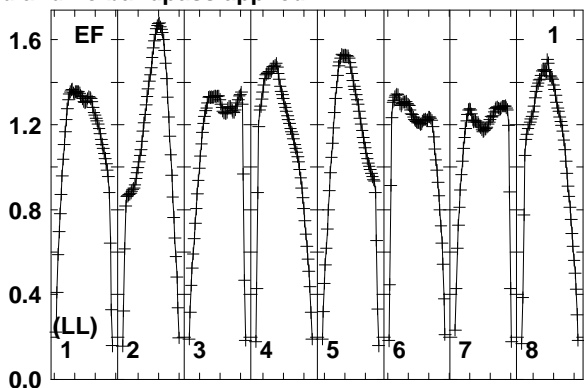
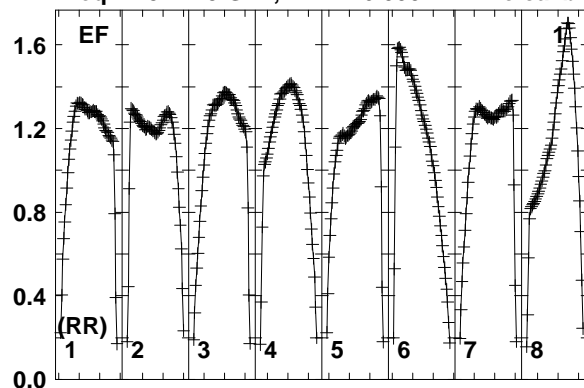
4311543130354315043165431804319543201543230
FREQ MHz

Lower frame: Real Jy
Total-power spectrum Antenna: YS (06)
Timerange: 00/16:06:03 to 00/16:06:59

Plot file version 73 created 24-NOV-2015 11:23:37

2007+777 N15Q1.UVDATA.1

Freq = 43.1145 GHz, Bw = 16.000 MH No calibration applied and no bandpass applied



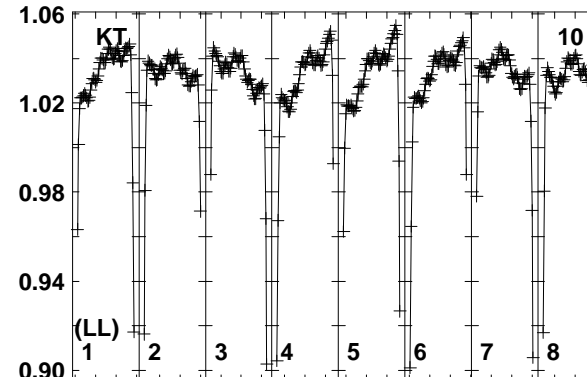
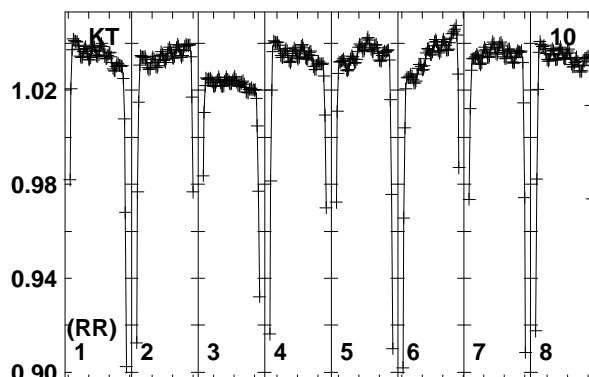
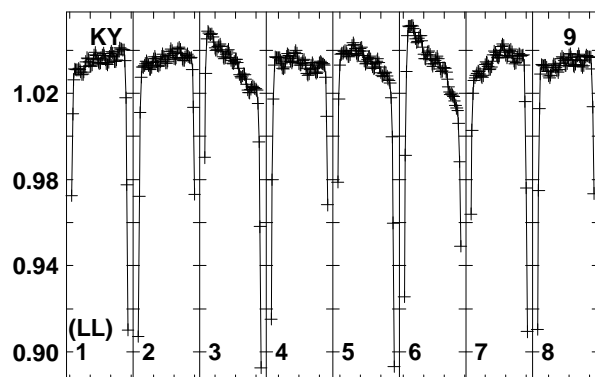
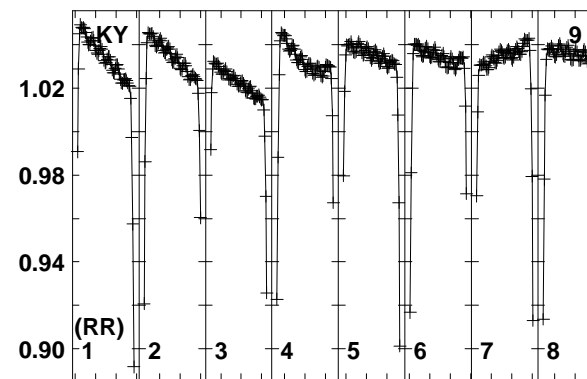
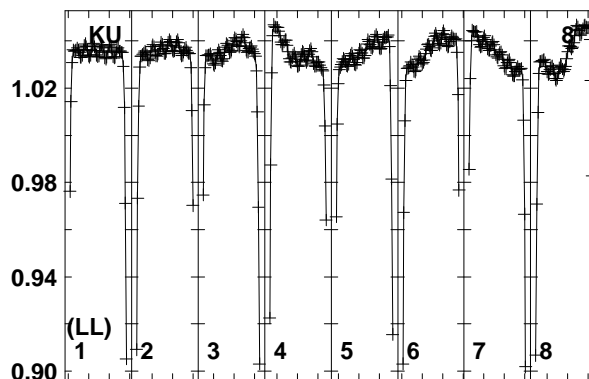
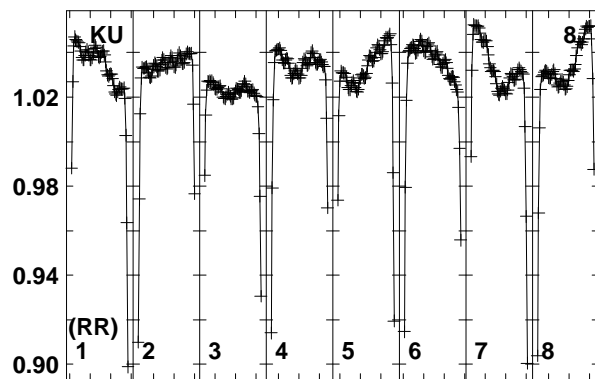
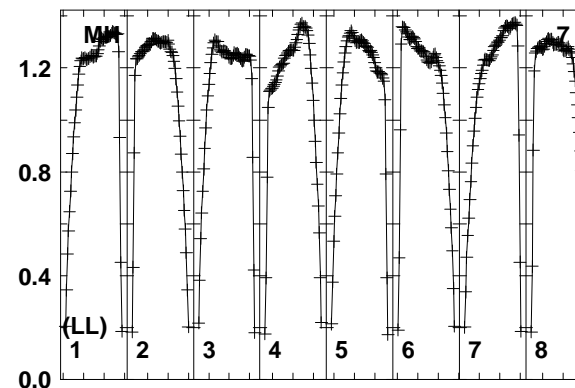
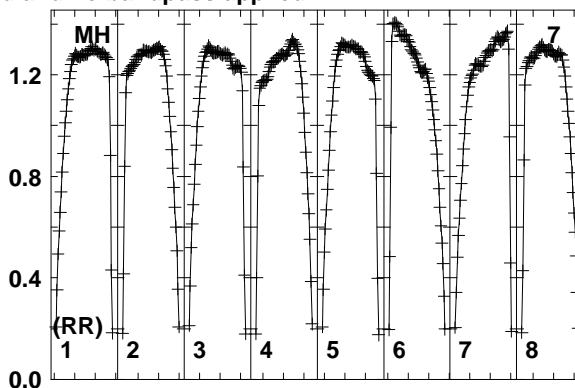
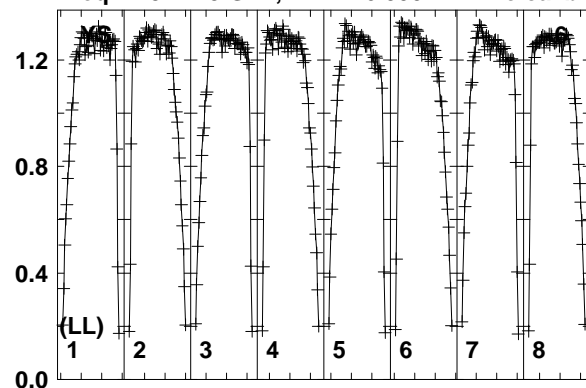
4311543430354315043165431804319543201543230
FREQ MHz

4311543430354315043165431804319543201543230
FREQ MHz

4311543430354315043165431804319543201543230
FREQ MHz

Lower frame: Real Jy
Total-power spectrum Antenna: EF (01)
Timerange: 00/16:07:33 to 00/16:08:29

Plot file version 74 created 24-NOV-2015 11:23:37
 2007+777 N15Q1.UVDATA.1
 Freq = 43.1145 GHz, Bw = 16.000 MH No calibration applied and no bandpass applied



4311543130354315043165431804319543201543230
 FREQ MHz

4311543130354315043165431804319543201543230
 FREQ MHz

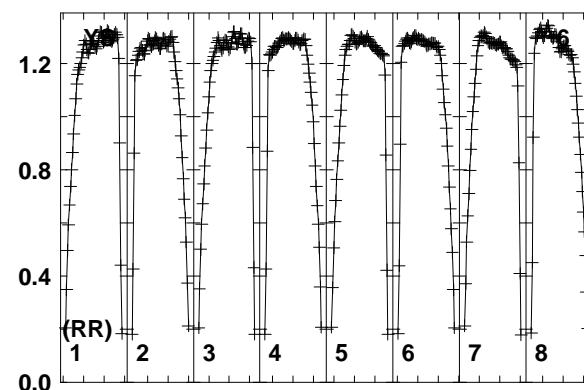
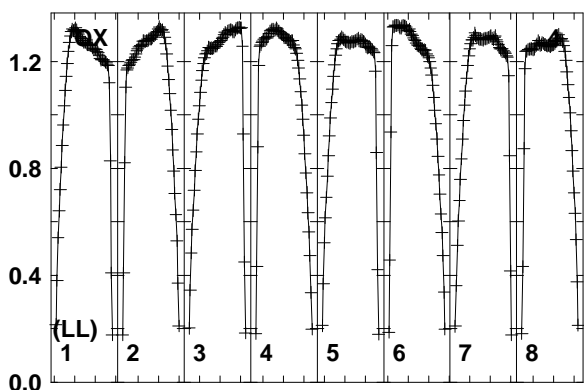
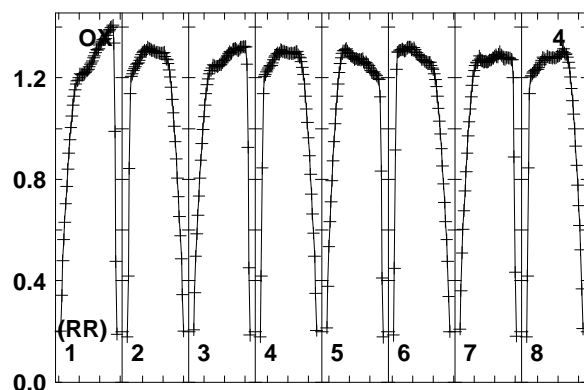
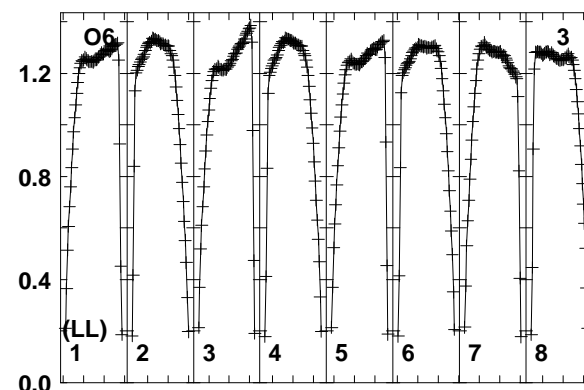
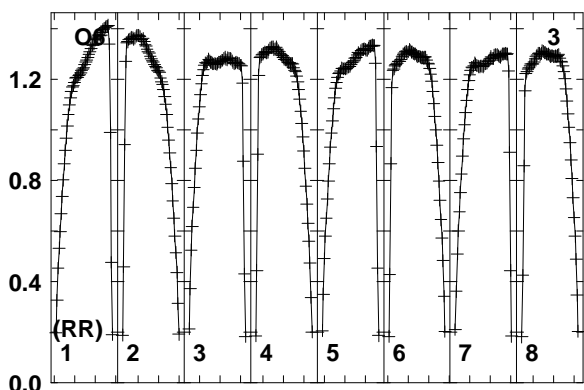
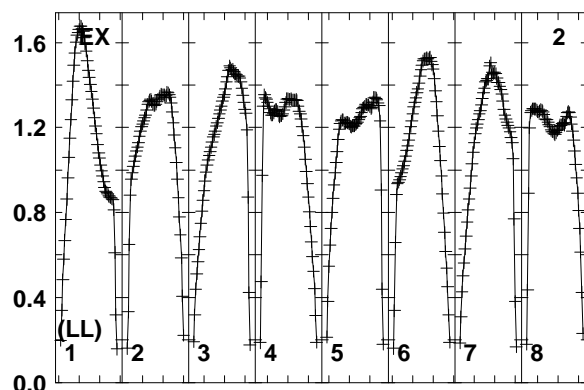
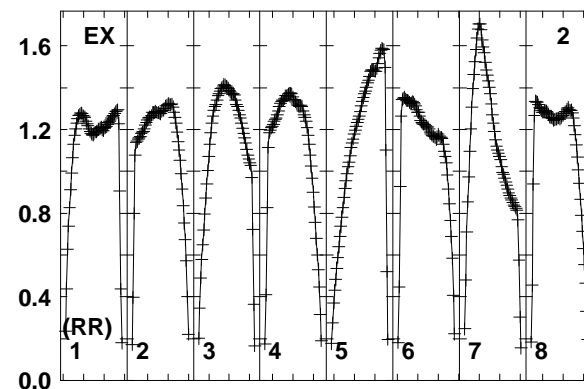
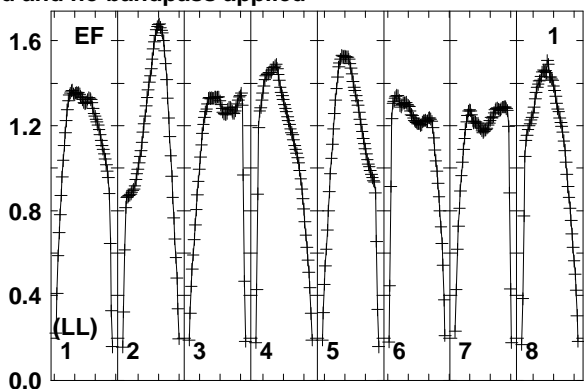
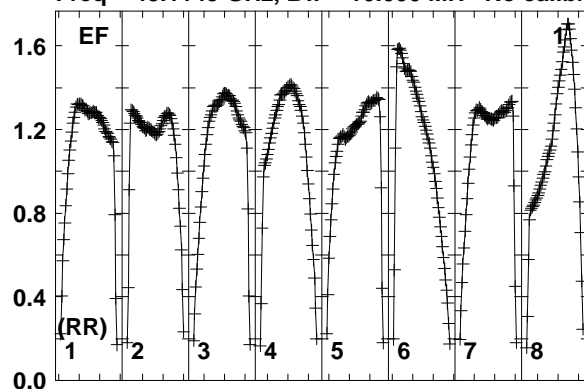
4311543130354315043165431804319543201543230
 FREQ MHz

Lower frame: Real Jy
 Total-power spectrum Antenna: YS (06)
 Timerange: 00/16:07:33 to 00/16:08:29

Plot file version 75 created 24-NOV-2015 11:23:37

J2022+7611 N15Q1.UVDATA.1

Freq = 43.1145 GHz, Bw = 16.000 MH No calibration applied and no bandpass applied



43115 43130 43145 43160 43175 43190 43205 43220 43230
FREQ MHz

43115 43130 43145 43160 43175 43190 43205 43220 43230
FREQ MHz

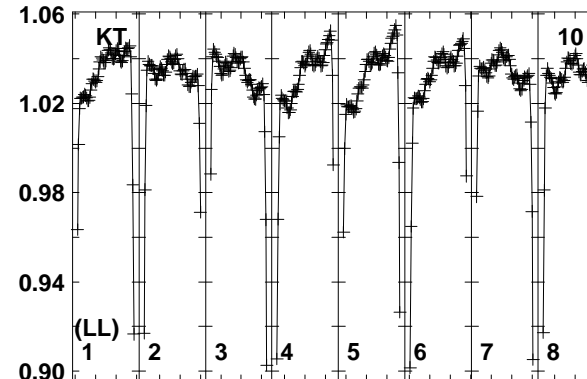
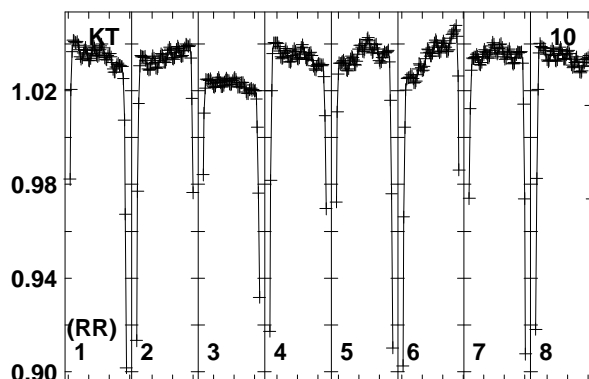
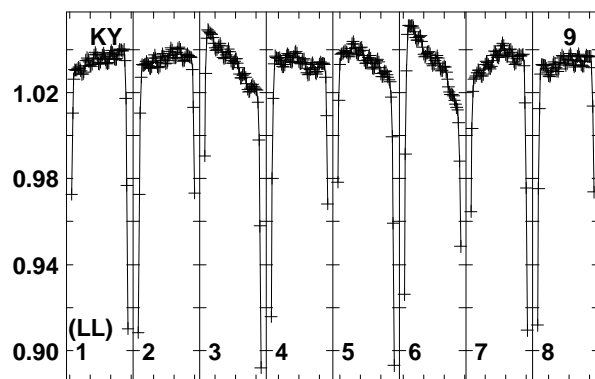
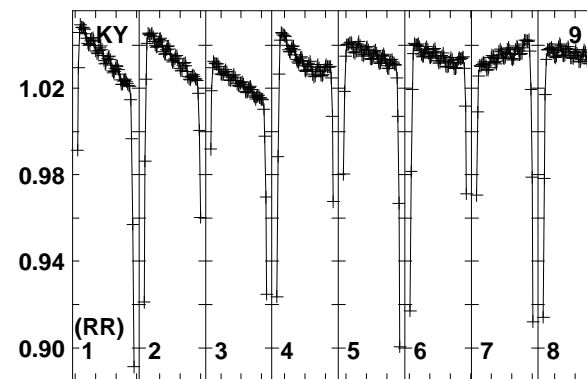
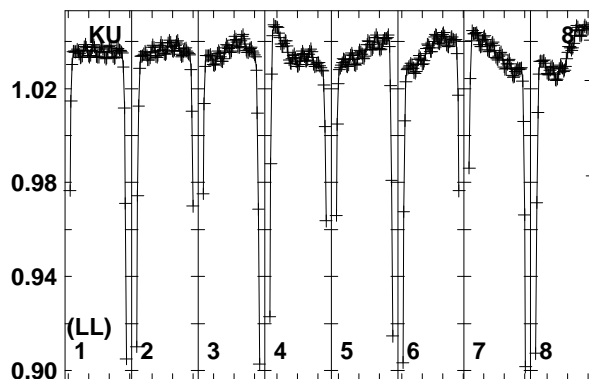
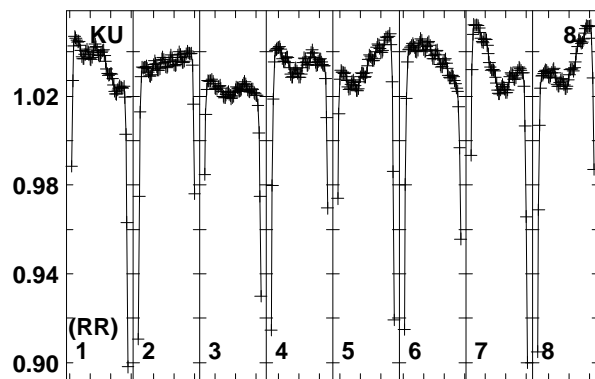
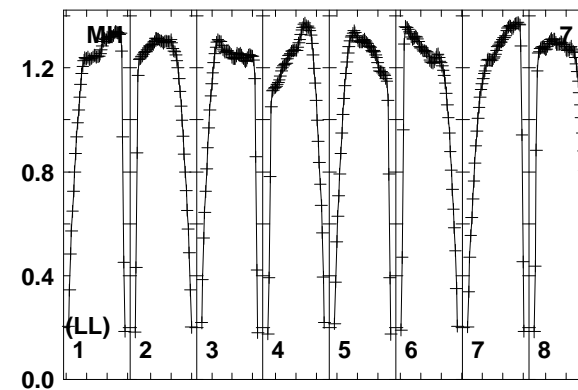
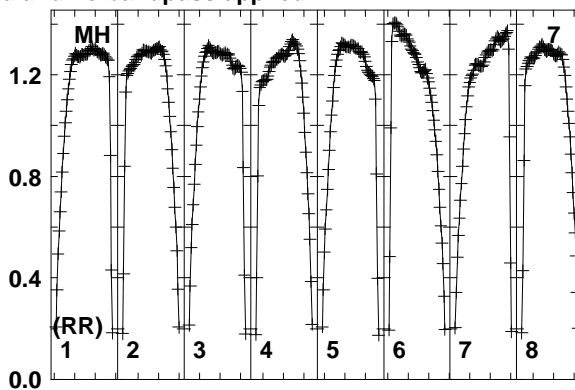
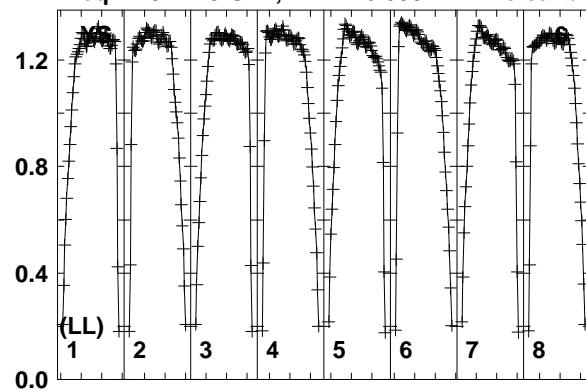
43115 43130 43145 43160 43175 43190 43205 43220 43230
FREQ MHz

Lower frame: Real Jy
Total-power spectrum Antenna: EF (01)
Timerange: 00/16:09:03 to 00/16:09:59

Plot file version 76 created 24-NOV-2015 11:23:37

J2022+7611 N15Q1.UVDATA.1

Freq = 43.1145 GHz, Bw = 16.000 MH No calibration applied and no bandpass applied



4311543130354315043165431804319543201543230
FREQ MHz

4311543130354315043165431804319543201543230
FREQ MHz

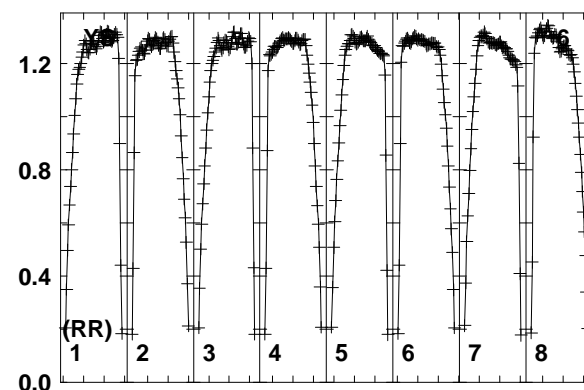
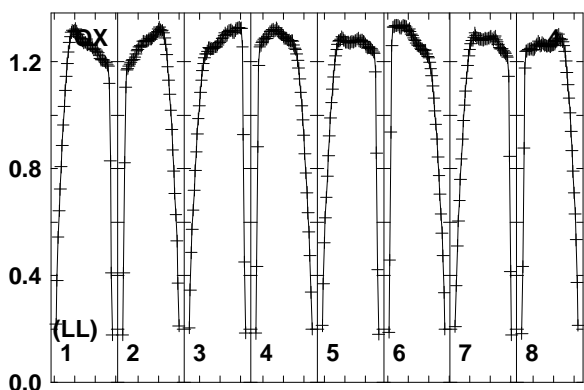
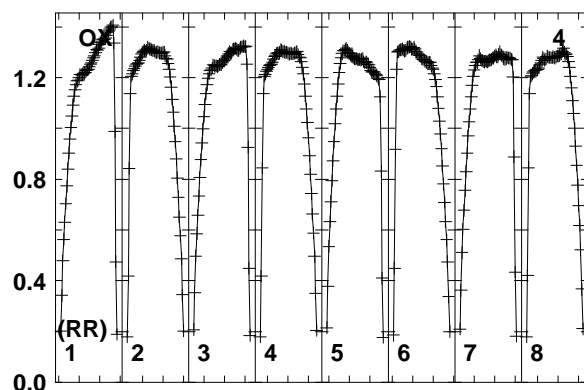
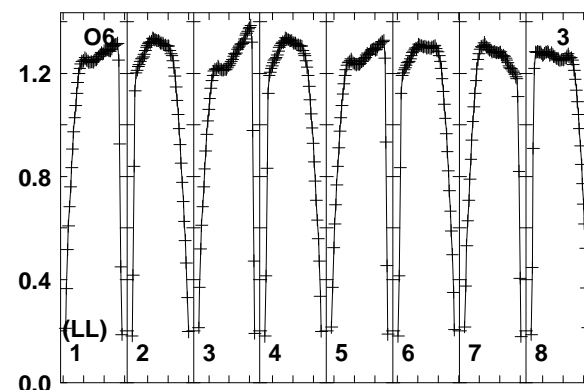
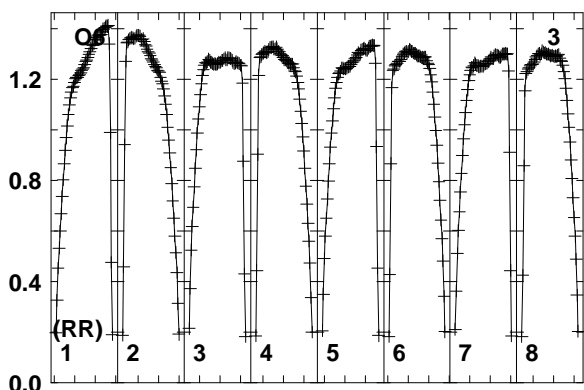
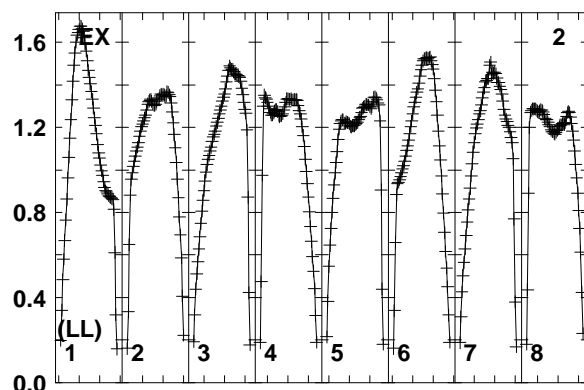
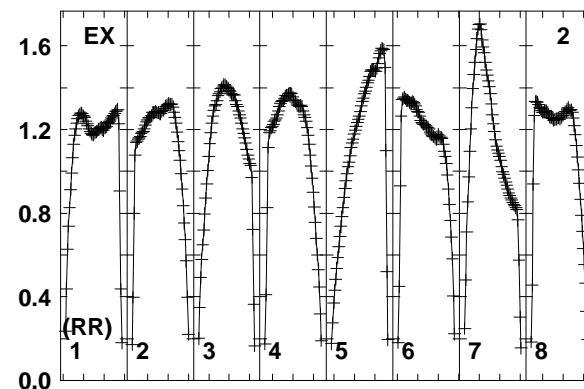
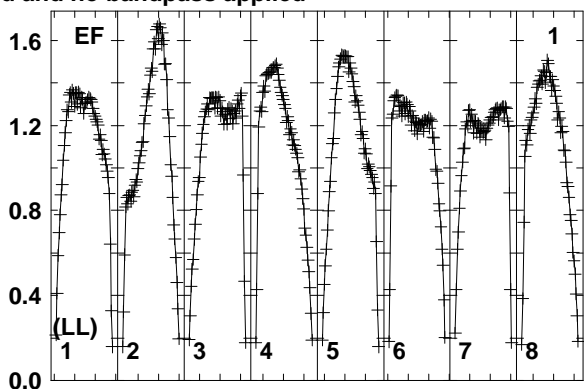
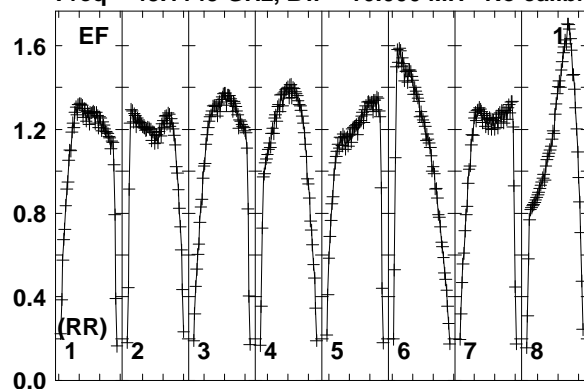
4311543130354315043165431804319543201543230
FREQ MHz

Lower frame: Real Jy
Total-power spectrum Antenna: YS (06)
Timerange: 00/16:09:03 to 00/16:09:59

Plot file version 77 created 24-NOV-2015 11:23:37

2007+777 N15Q1.UVDATA.1

Freq = 43.1145 GHz, Bw = 16.000 MH No calibration applied and no bandpass applied



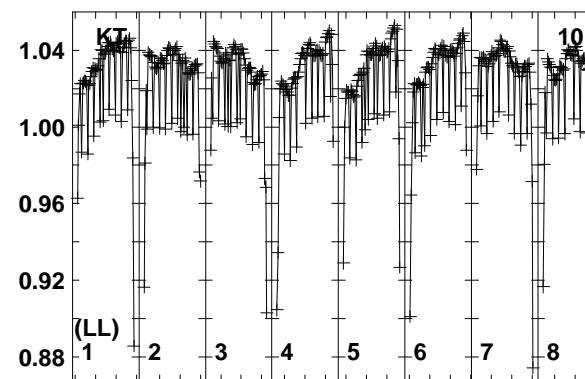
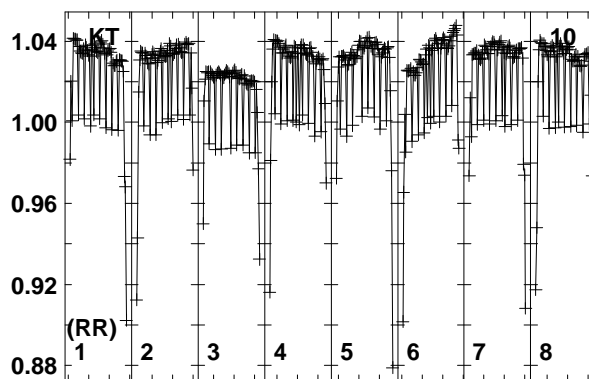
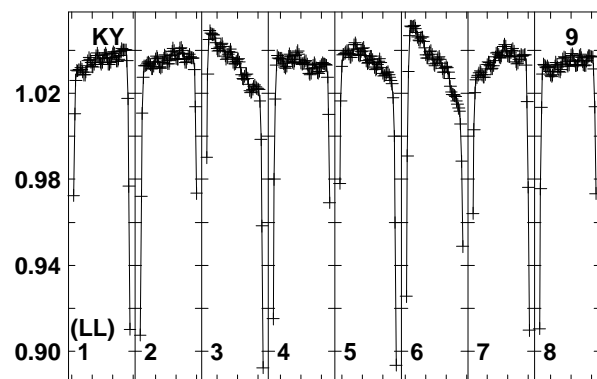
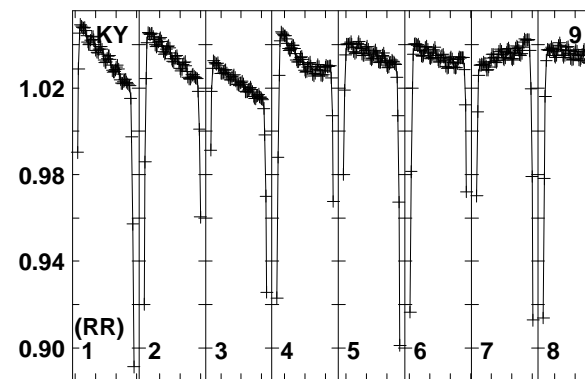
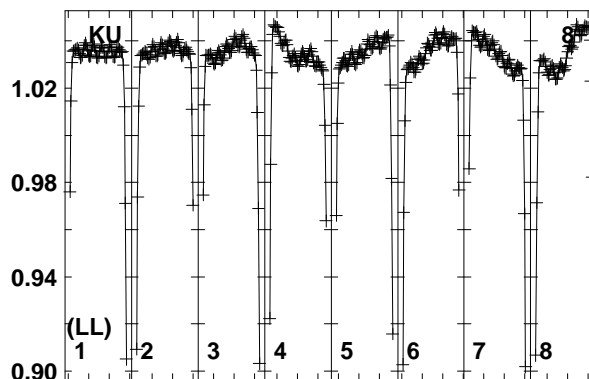
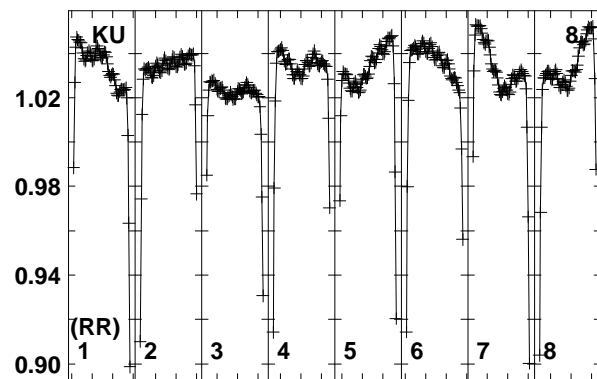
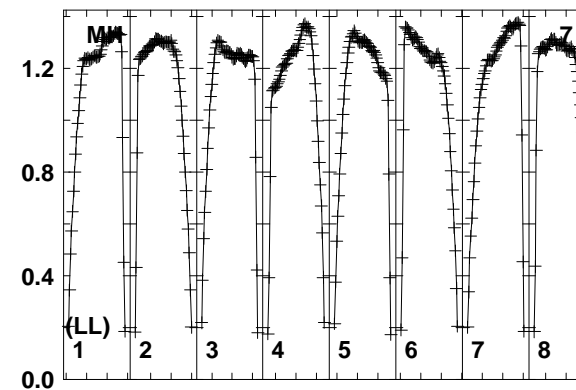
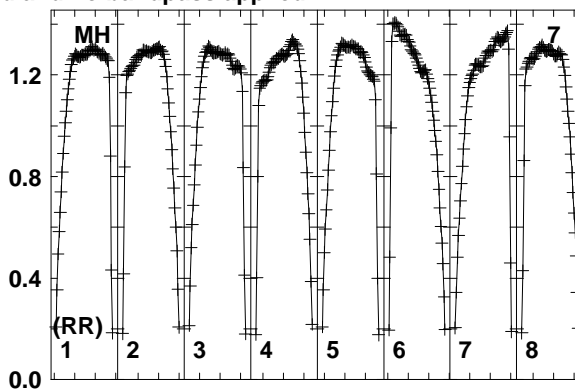
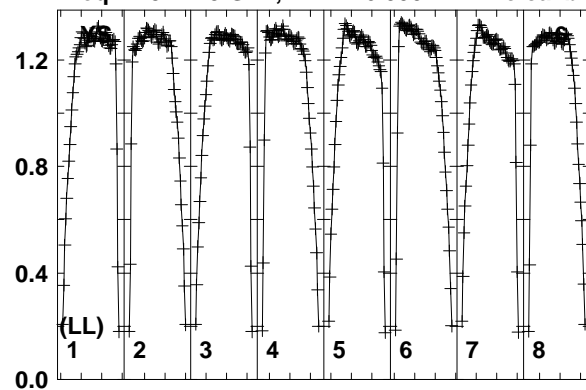
4311543430354315043165431804319543201543230
FREQ MHz

4311543430354315043165431804319543201543230
FREQ MHz

4311543430354315043165431804319543201543230
FREQ MHz

Lower frame: Real Jy
Total-power spectrum Antenna: EF (01)
Timerange: 00/16:10:33 to 00/16:11:29

Plot file version 78 created 24-NOV-2015 11:23:37
 2007+777 N15Q1.UVDATA.1
 Freq = 43.1145 GHz, Bw = 16.000 MH No calibration applied and no bandpass applied



4311543130354315043165431804319543201543230
 FREQ MHz

4311543130354315043165431804319543201543230
 FREQ MHz

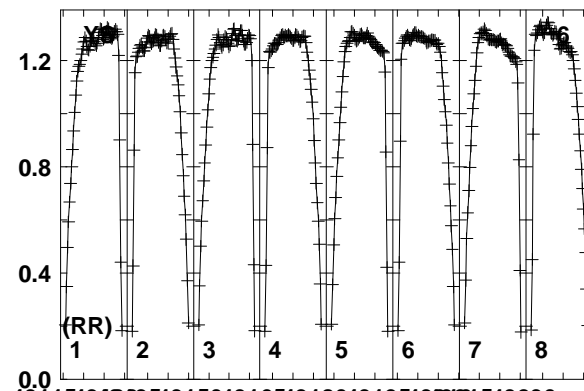
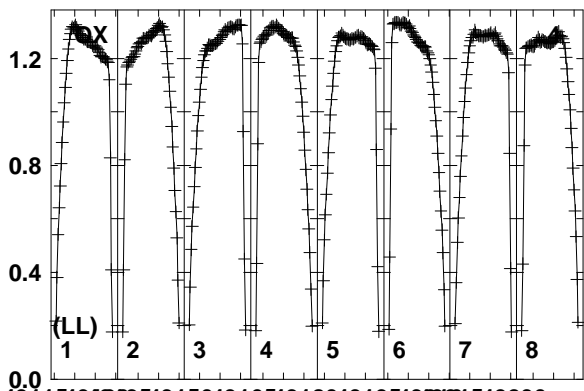
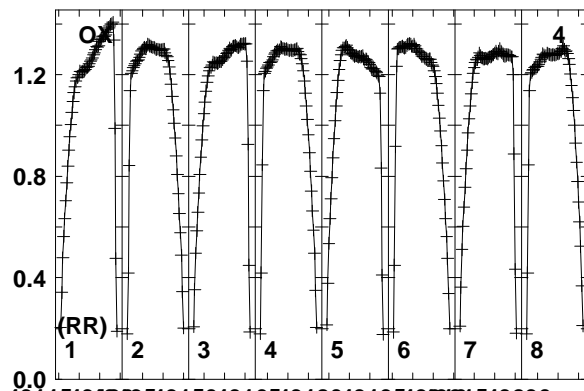
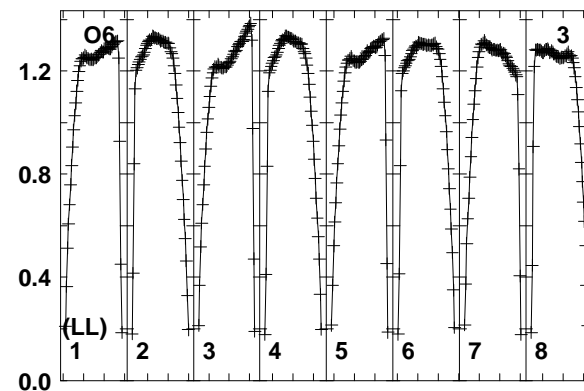
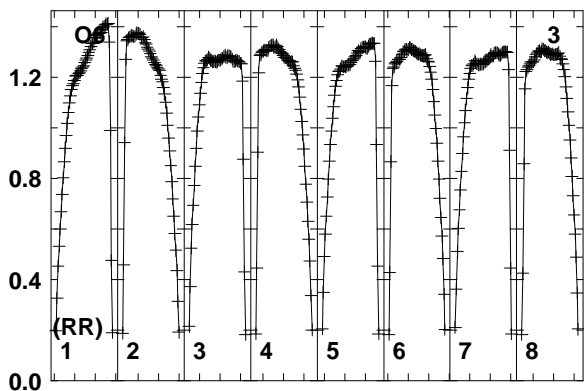
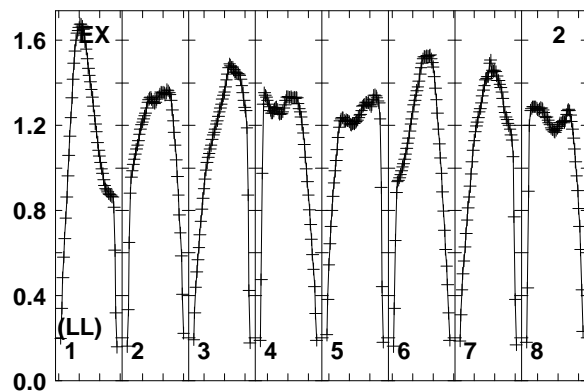
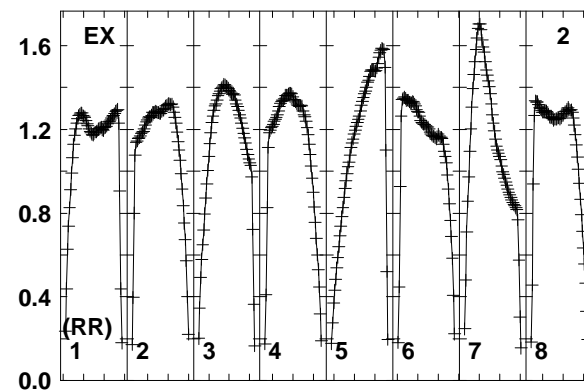
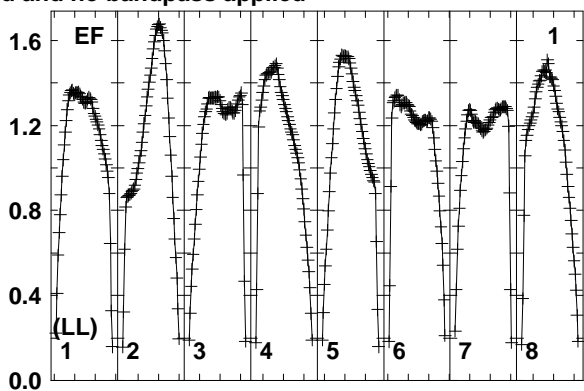
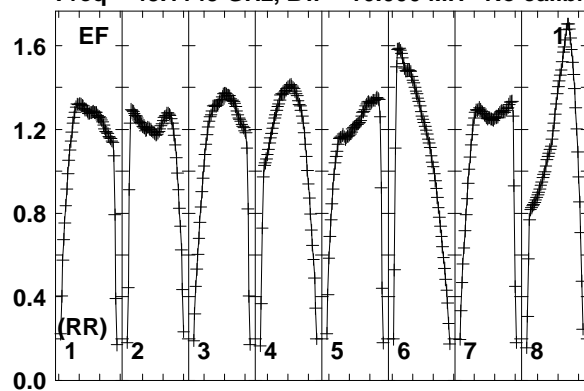
4311543130354315043165431804319543201543230
 FREQ MHz

Lower frame: Real Jy
 Total-power spectrum Antenna: YS (06)
 Timerange: 00/16:10:33 to 00/16:11:29

Plot file version 79 created 24-NOV-2015 11:23:37

J2022+7611 N15Q1.UVDATA.1

Freq = 43.1145 GHz, Bw = 16.000 MH No calibration applied and no bandpass applied



43115434303543150431654318043195432201543230
FREQ MHz

43115434303543150431654318043195432201543230
FREQ MHz

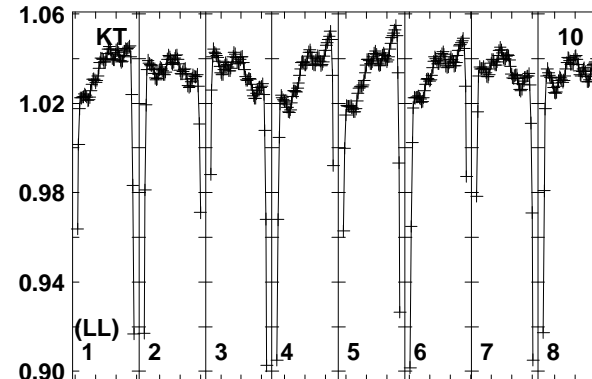
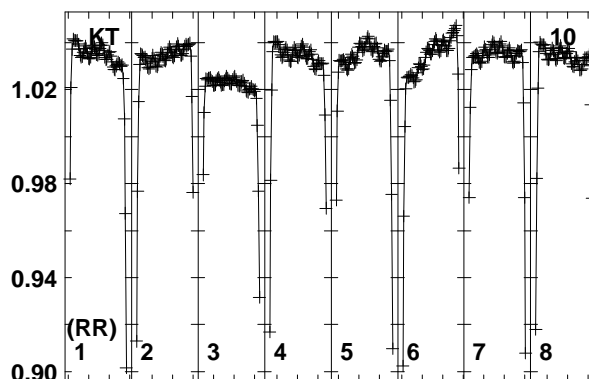
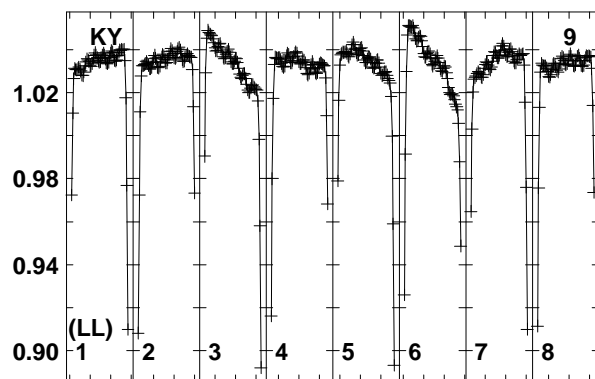
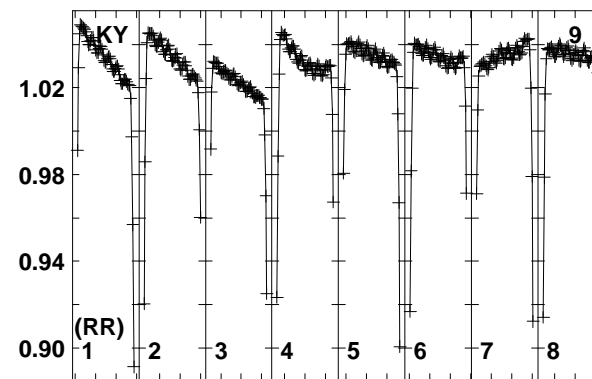
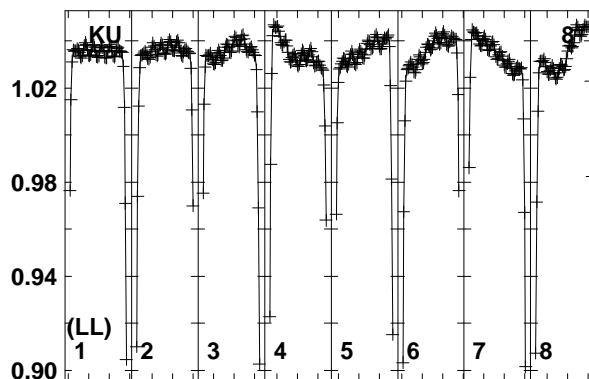
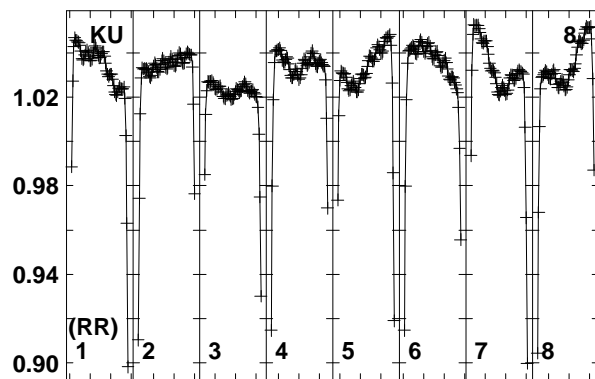
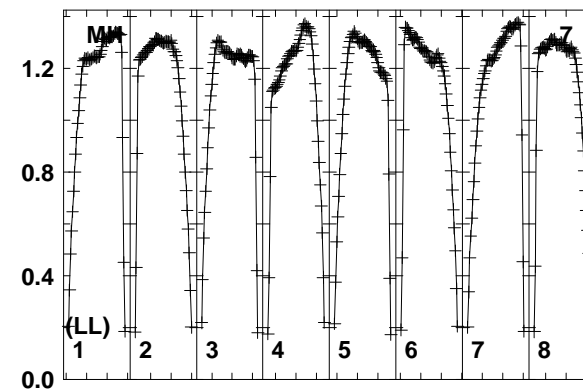
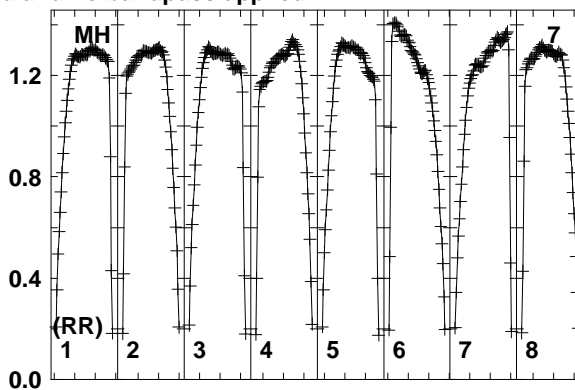
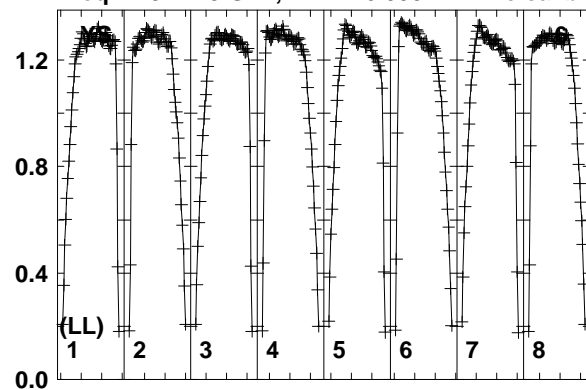
43115434303543150431654318043195432201543230
FREQ MHz

Lower frame: Real Jy
Total-power spectrum Antenna: EF (01)
Timerange: 00/16:12:03 to 00/16:12:59

Plot file version 80 created 24-NOV-2015 11:23:37

J2022+7611 N15Q1.UVDATA.1

Freq = 43.1145 GHz, Bw = 16.000 MH No calibration applied and no bandpass applied



4311543130354315043165431804319543201543230
FREQ MHz

4311543130354315043165431804319543201543230
FREQ MHz

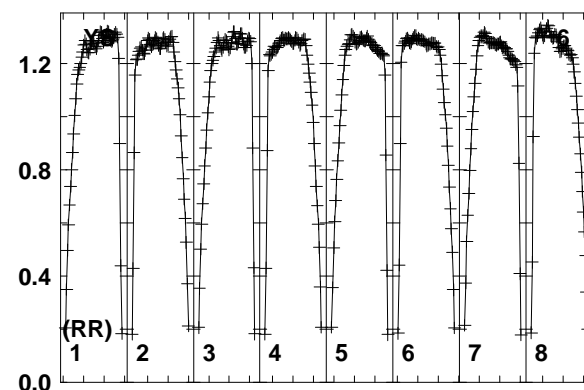
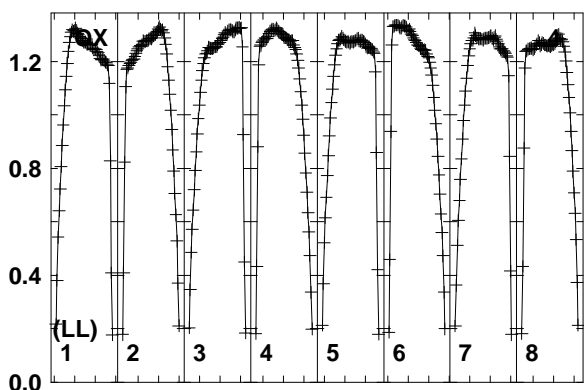
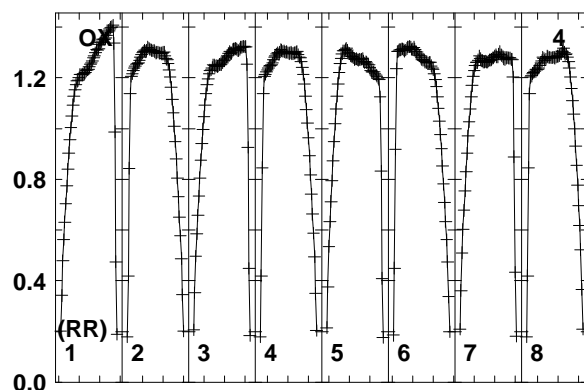
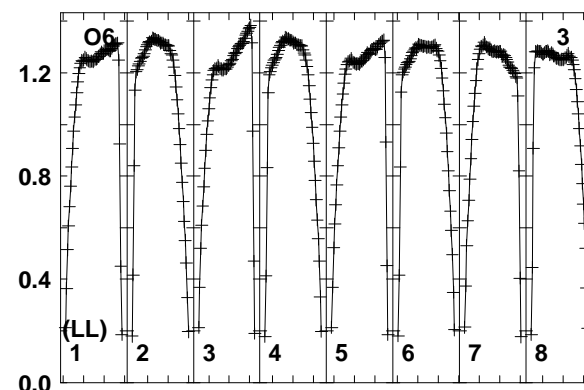
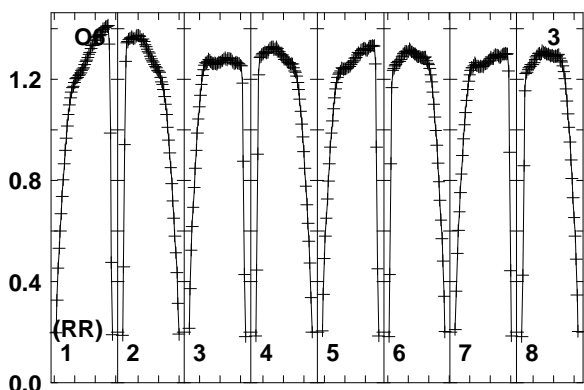
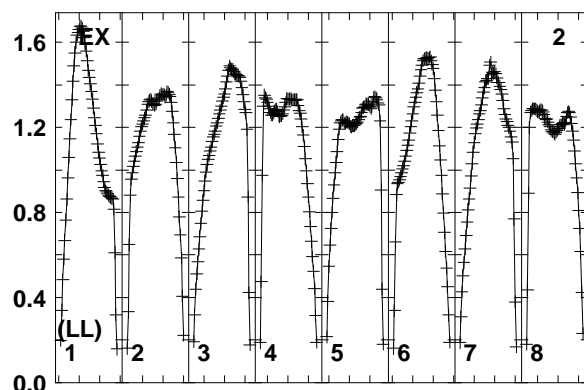
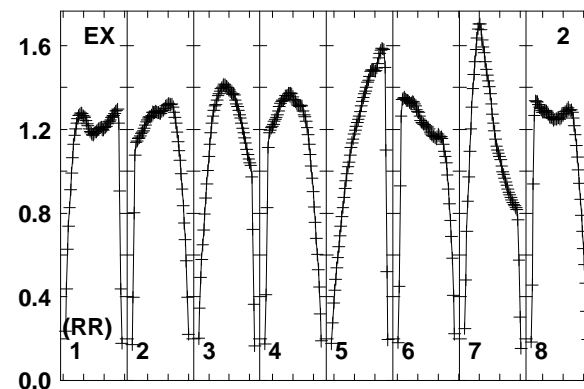
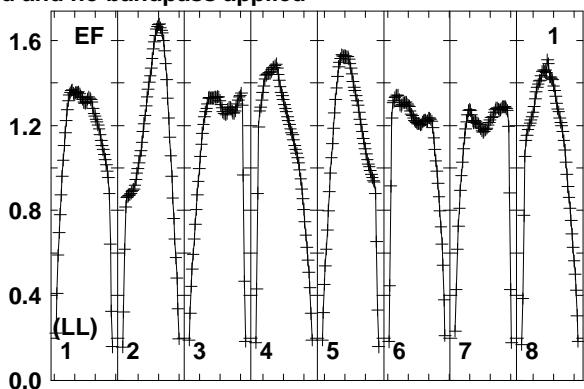
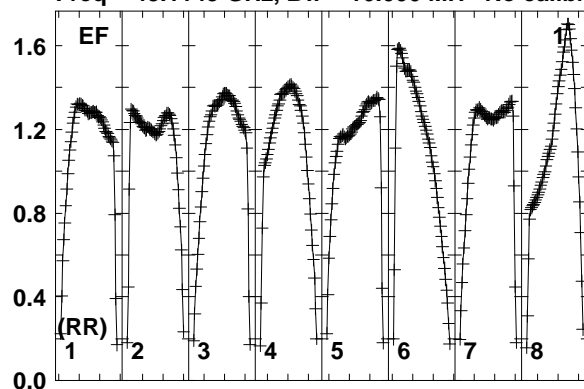
4311543130354315043165431804319543201543230
FREQ MHz

Lower frame: Real Jy
Total-power spectrum Antenna: YS (06)
Timerange: 00/16:12:03 to 00/16:12:59

Plot file version 81 created 24-NOV-2015 11:23:37

2007+777 N15Q1.UVDATA.1

Freq = 43.1145 GHz, Bw = 16.000 MH No calibration applied and no bandpass applied



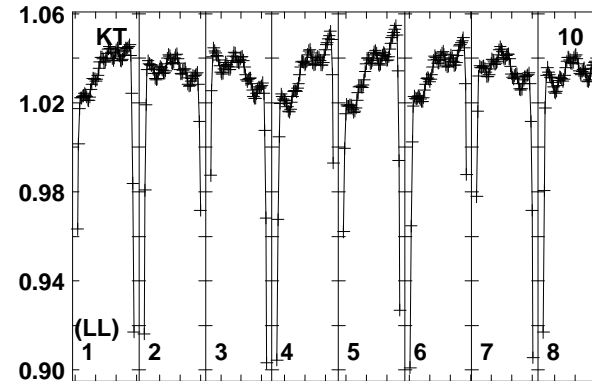
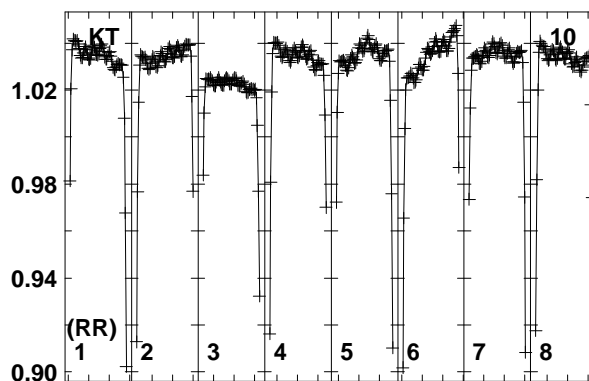
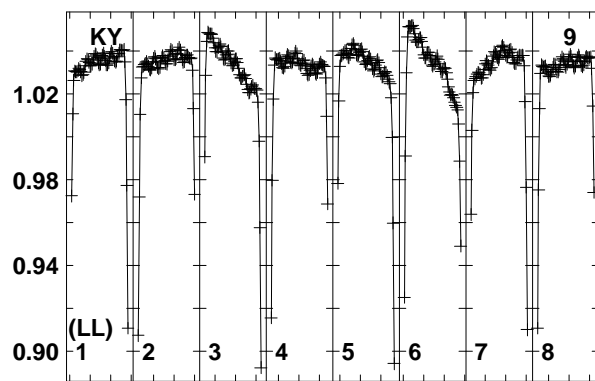
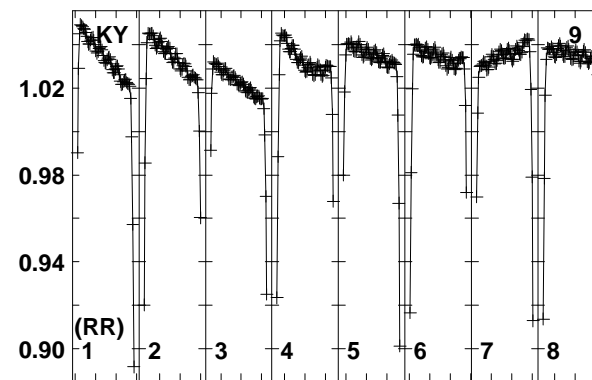
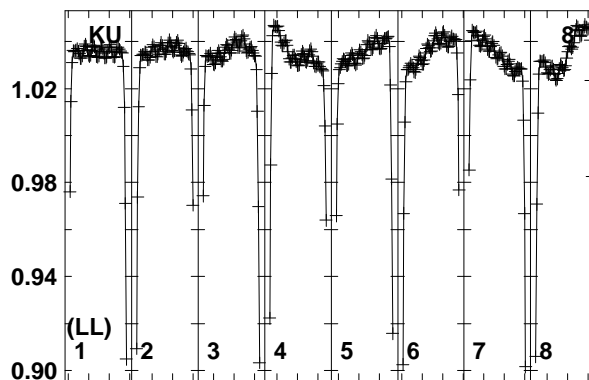
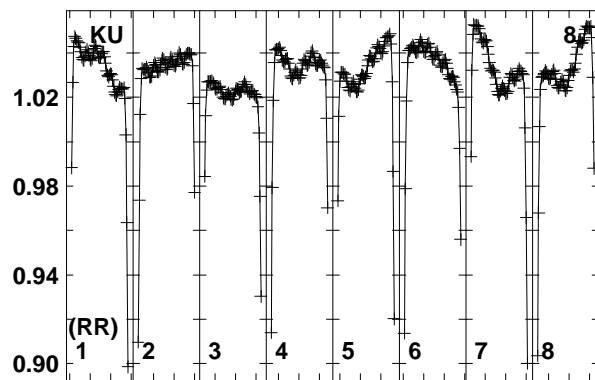
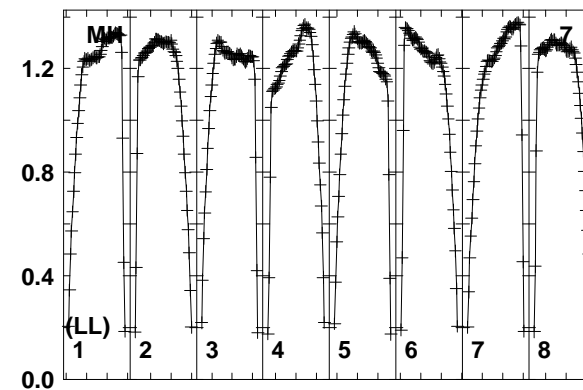
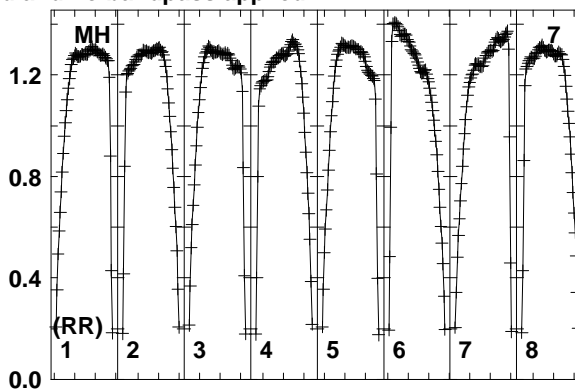
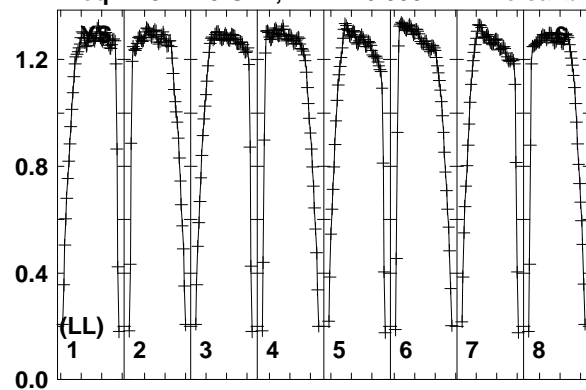
43115434303543150431654318043195432201543230
FREQ MHz

43115434303543150431654318043195432201543230
FREQ MHz

43115434303543150431654318043195432201543230
FREQ MHz

Lower frame: Real Jy
Total-power spectrum Antenna: EF (01)
Timerange: 00/16:13:33 to 00/16:14:29

Plot file version 82 created 24-NOV-2015 11:23:37
 2007+777 N15Q1.UVDATA.1
 Freq = 43.1145 GHz, Bw = 16.000 MH No calibration applied and no bandpass applied



4311543130354315043165431804319543201543230
 FREQ MHz

4311543130354315043165431804319543201543230
 FREQ MHz

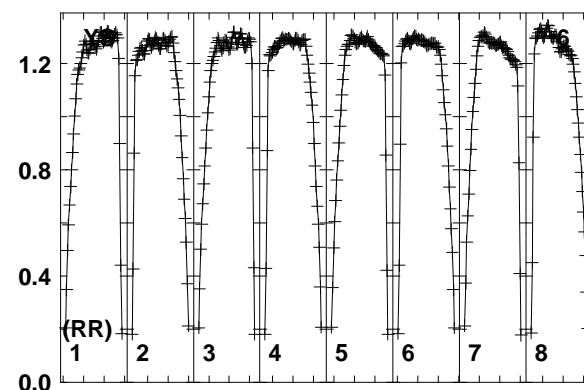
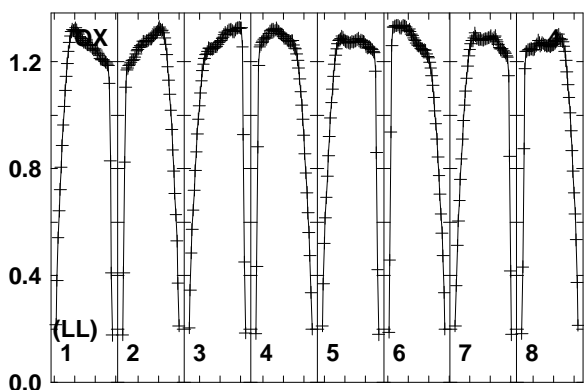
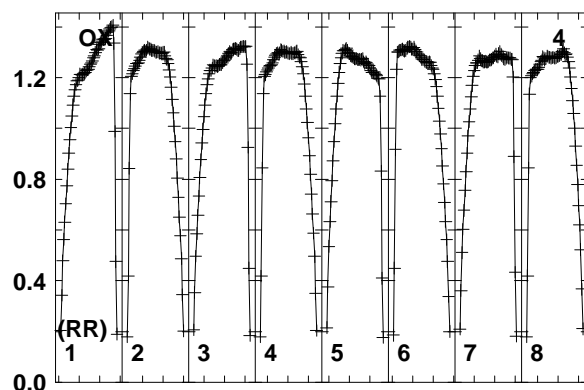
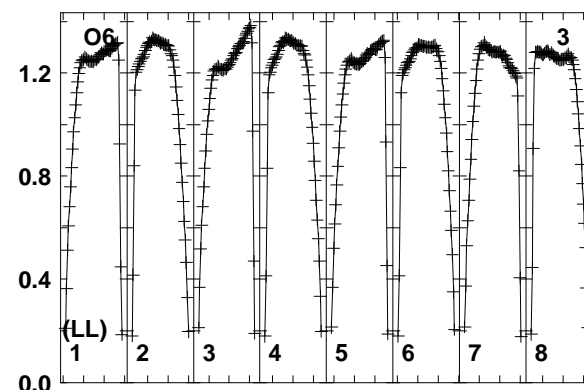
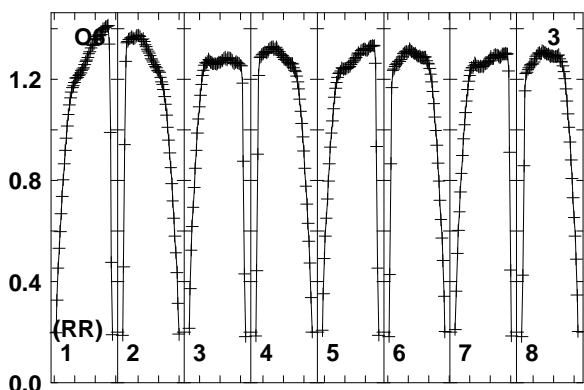
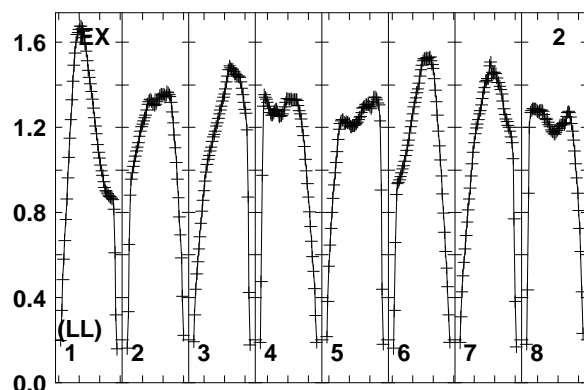
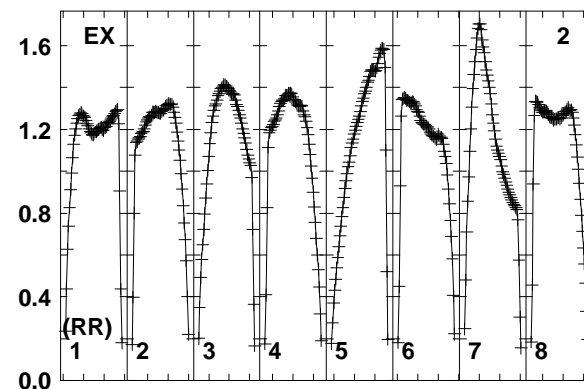
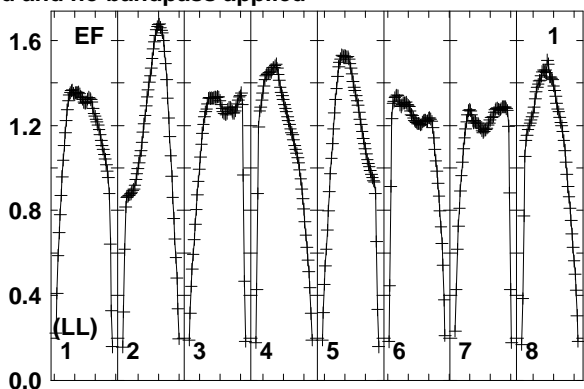
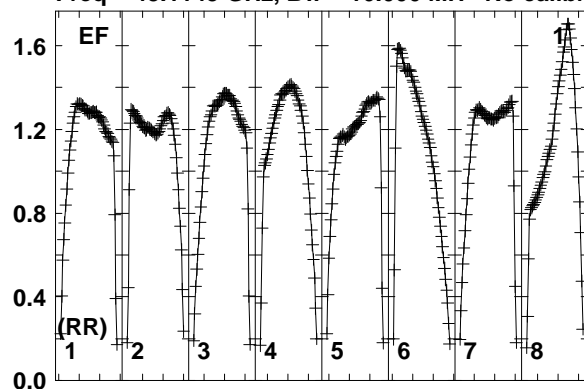
4311543130354315043165431804319543201543230
 FREQ MHz

Lower frame: Real Jy
 Total-power spectrum Antenna: YS (06)
 Timerange: 00/16:13:33 to 00/16:14:29

Plot file version 83 created 24-NOV-2015 11:23:37

J2022+7611 N15Q1.UVDATA.1

Freq = 43.1145 GHz, Bw = 16.000 MH No calibration applied and no bandpass applied



4311543130354315043165431804319543201543230
FREQ MHz

4311543130354315043165431804319543201543230
FREQ MHz

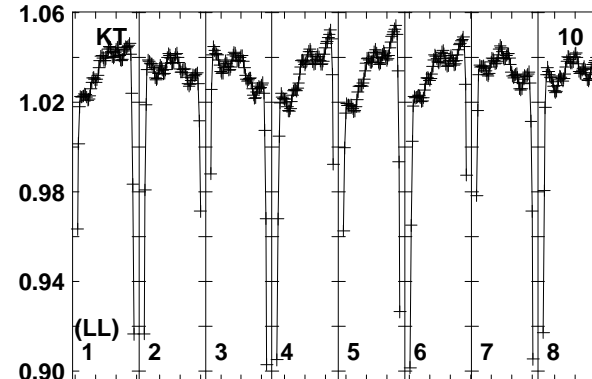
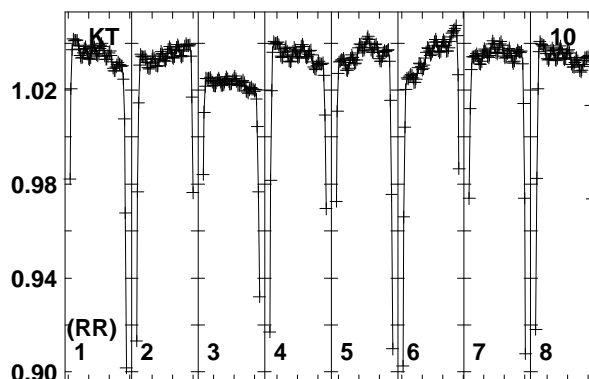
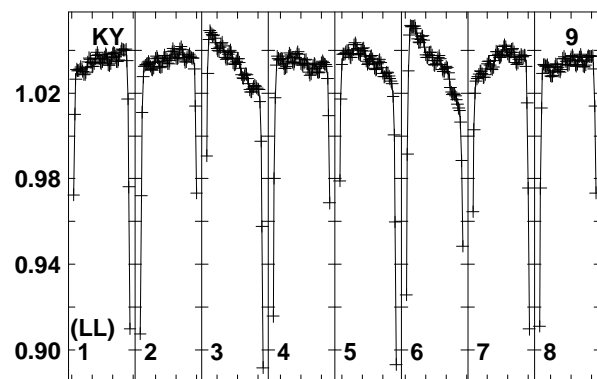
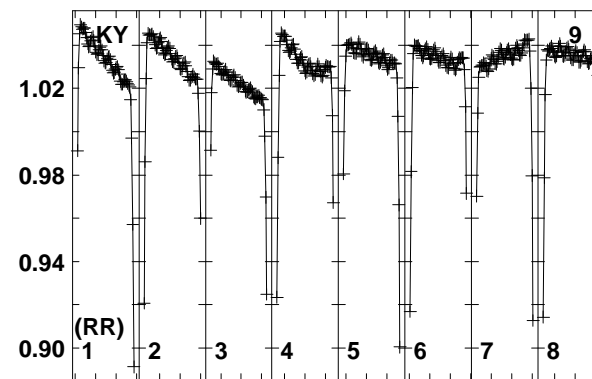
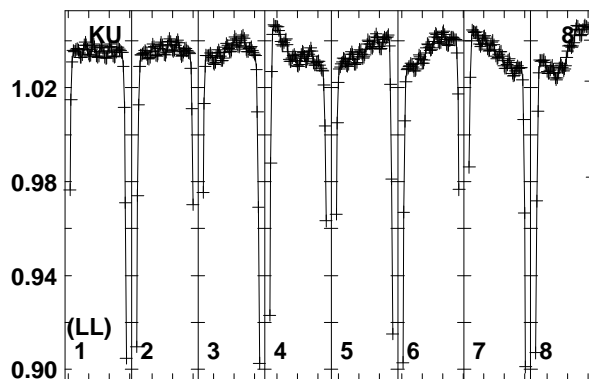
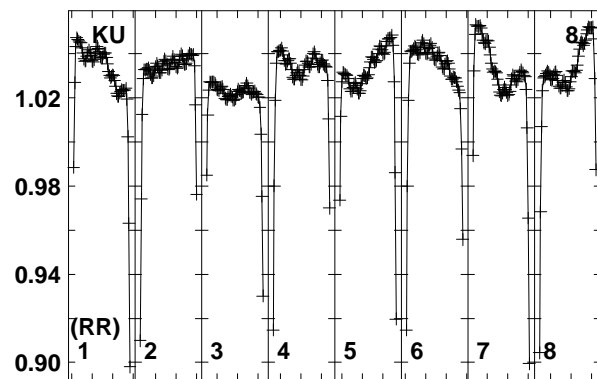
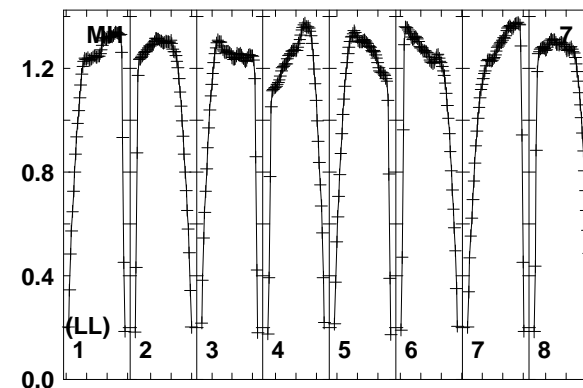
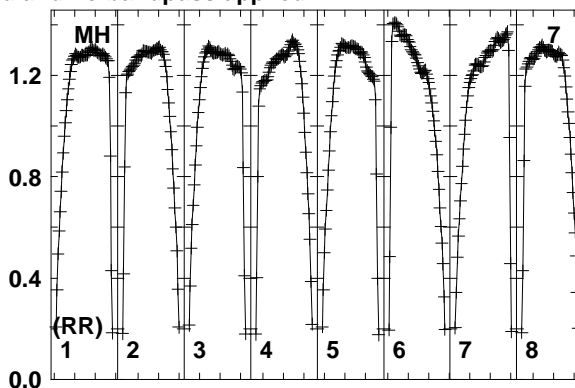
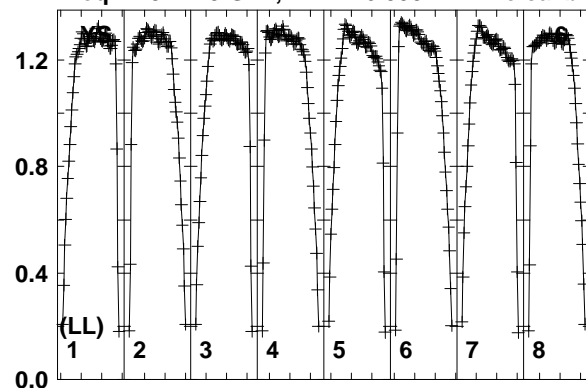
4311543130354315043165431804319543201543230
FREQ MHz

Lower frame: Real Jy
Total-power spectrum Antenna: EF (01)
Timerange: 00/16:15:03 to 00/16:15:59

Plot file version 84 created 24-NOV-2015 11:23:37

J2022+7611 N15Q1.UVDATA.1

Freq = 43.1145 GHz, Bw = 16.000 MH No calibration applied and no bandpass applied



4311543130354315043165431804319543201543230
FREQ MHz

4311543130354315043165431804319543201543230
FREQ MHz

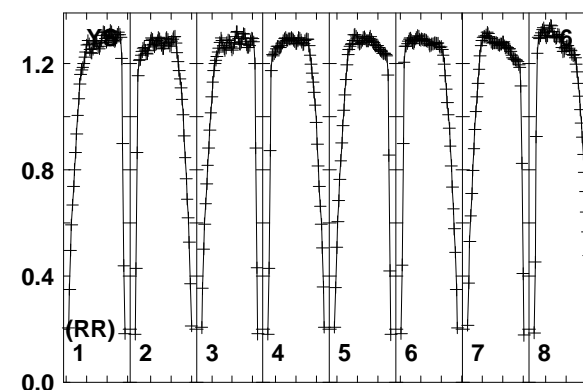
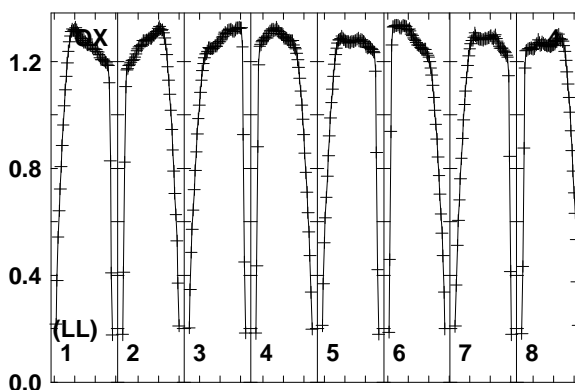
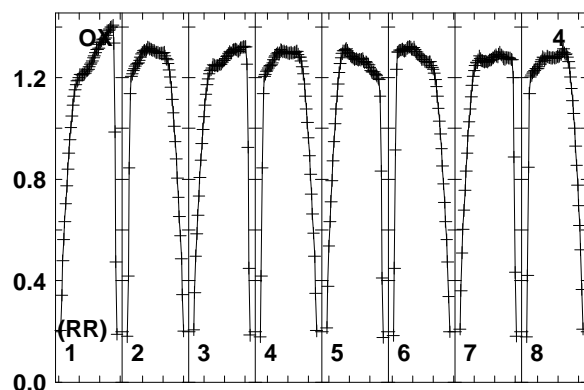
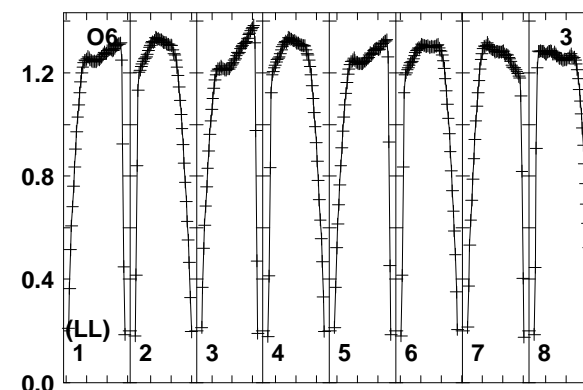
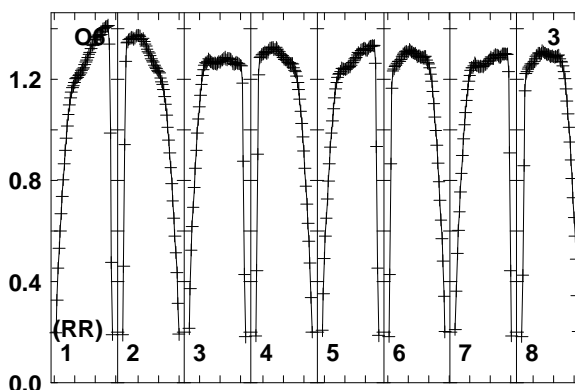
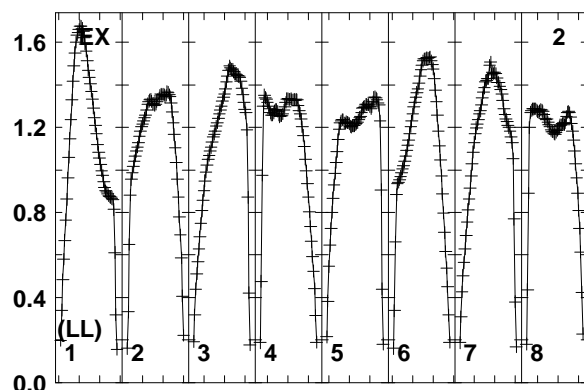
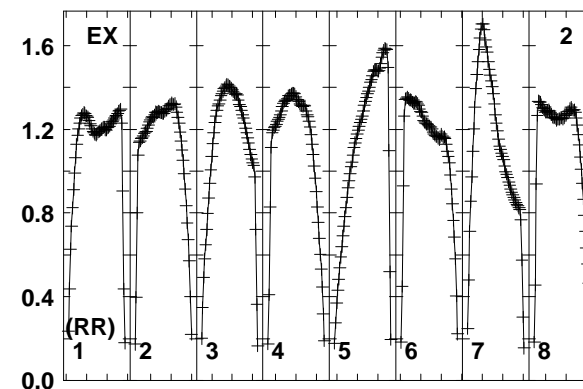
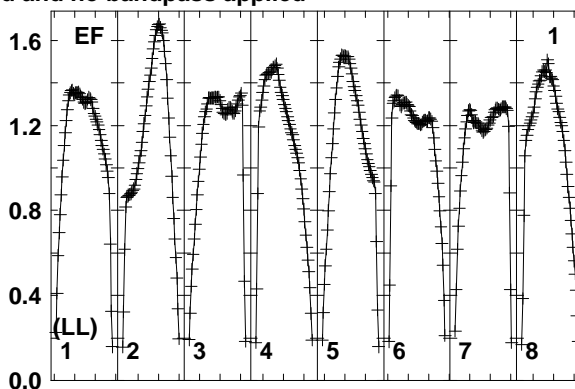
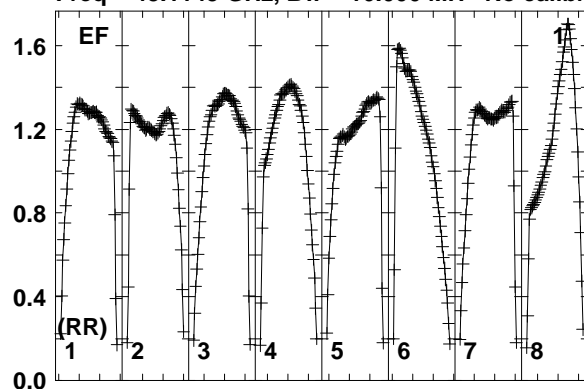
4311543130354315043165431804319543201543230
FREQ MHz

Lower frame: Real Jy
Total-power spectrum Antenna: YS (06)
Timerange: 00/16:15:03 to 00/16:15:59

Plot file version 85 created 24-NOV-2015 11:23:37

2007+777 N15Q1.UVDATA.1

Freq = 43.1145 GHz, Bw = 16.000 MH No calibration applied and no bandpass applied



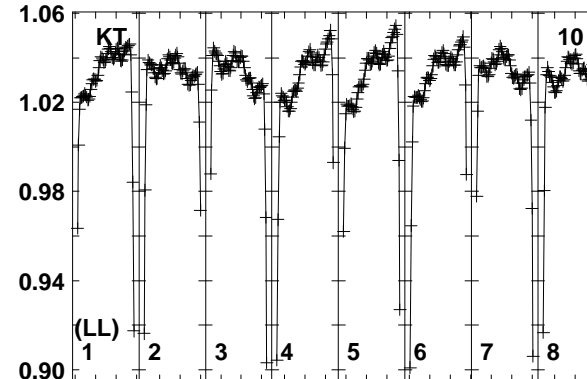
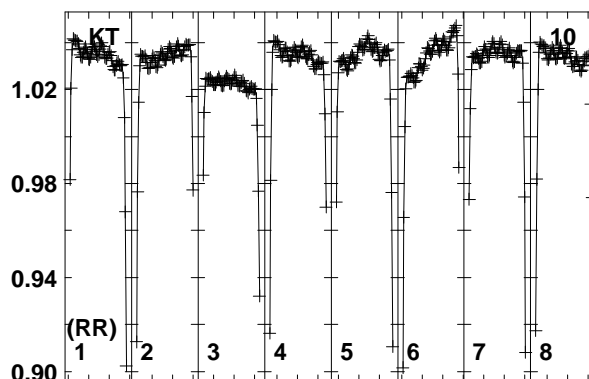
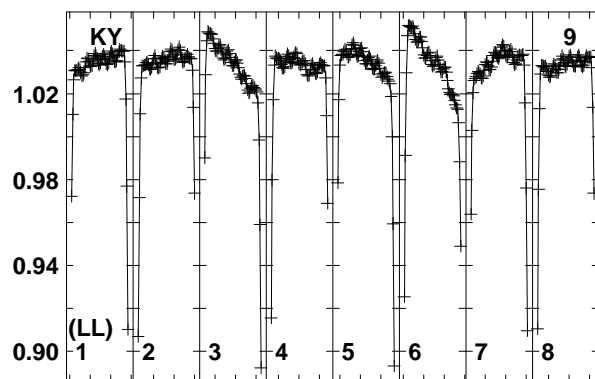
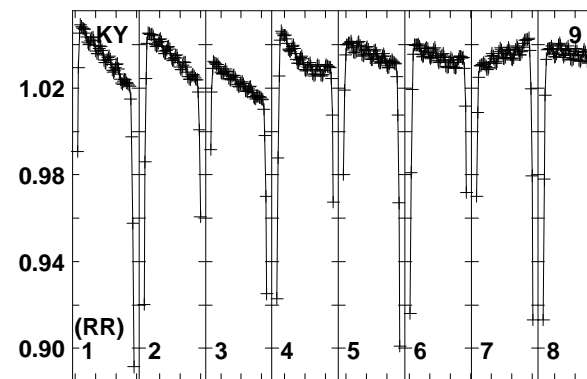
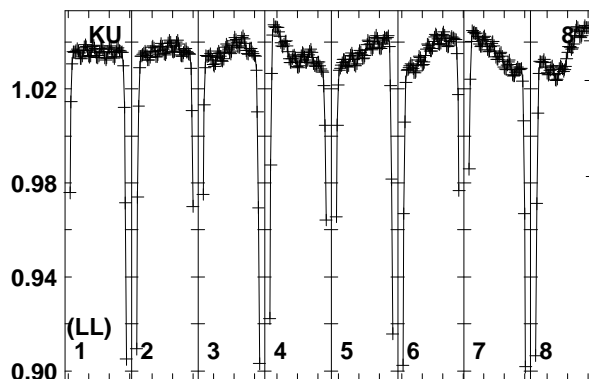
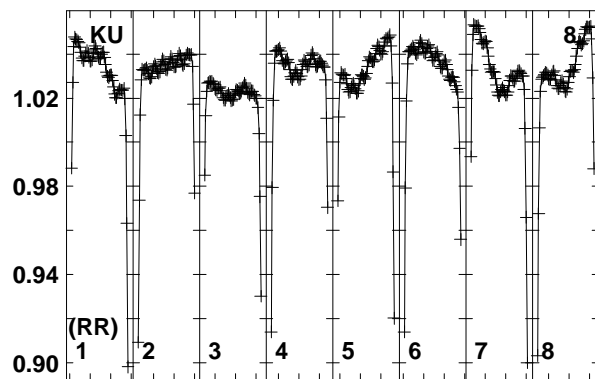
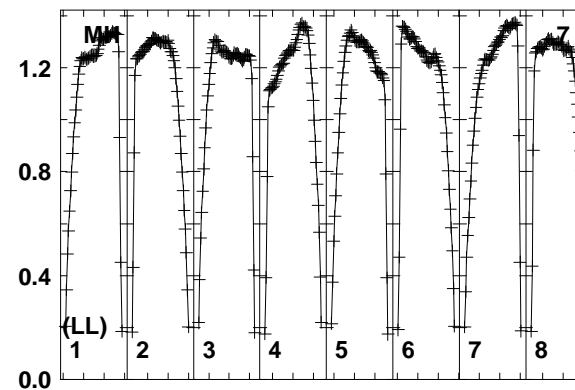
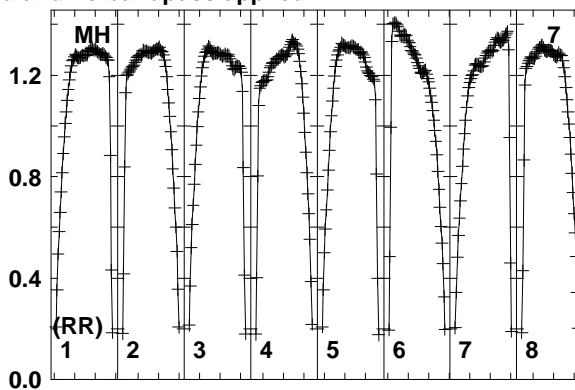
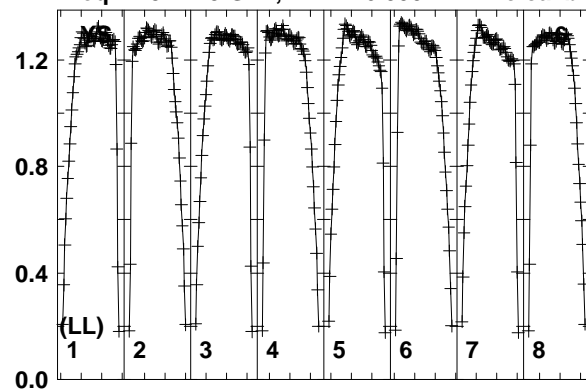
43115434303543150431654318043195432201543230
FREQ MHz

43115434303543150431654318043195432201543230
FREQ MHz

43115434303543150431654318043195432201543230
FREQ MHz

Lower frame: Real Jy
Total-power spectrum Antenna: EF (01)
Timerange: 00/16:16:33 to 00/16:17:29

Plot file version 86 created 24-NOV-2015 11:23:37
 2007+777 N15Q1.UVDATA.1
 Freq = 43.1145 GHz, Bw = 16.000 MH No calibration applied and no bandpass applied



4311543130354315043165431804319543201543230
 FREQ MHz

4311543130354315043165431804319543201543230
 FREQ MHz

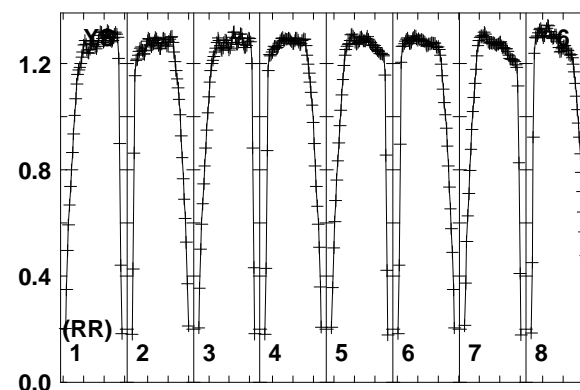
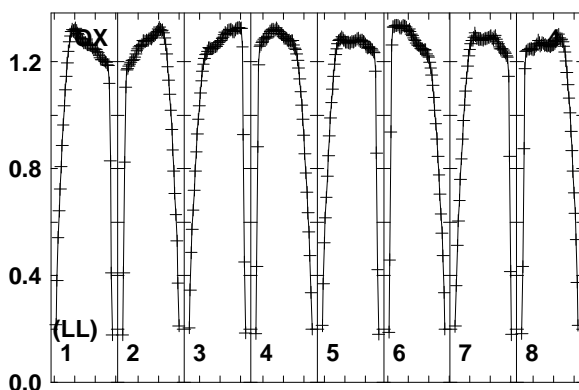
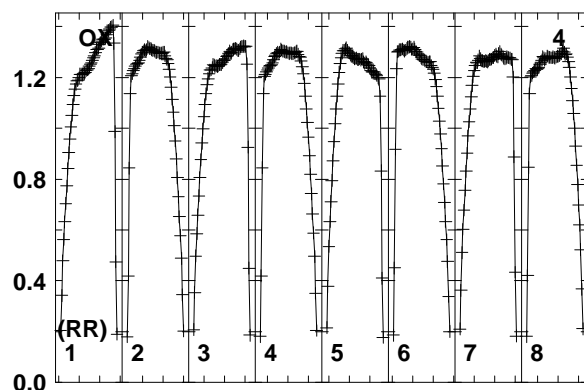
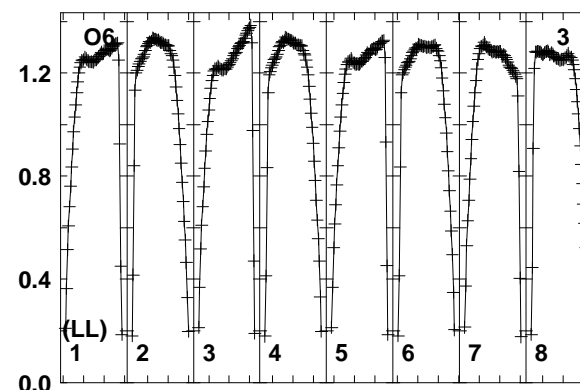
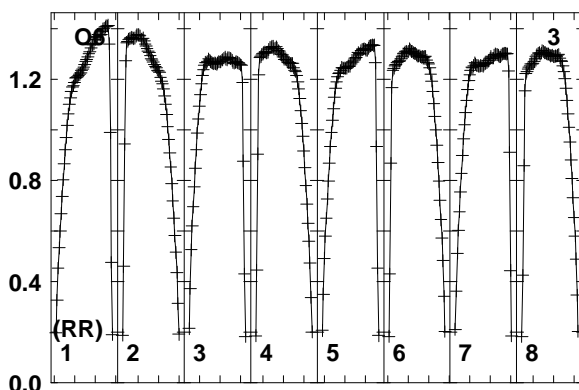
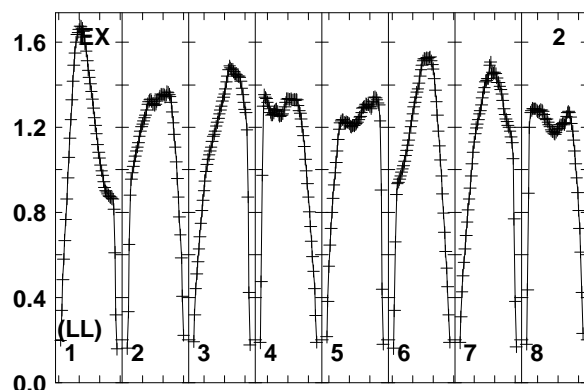
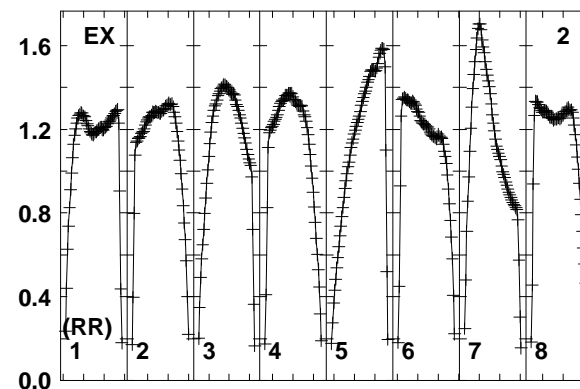
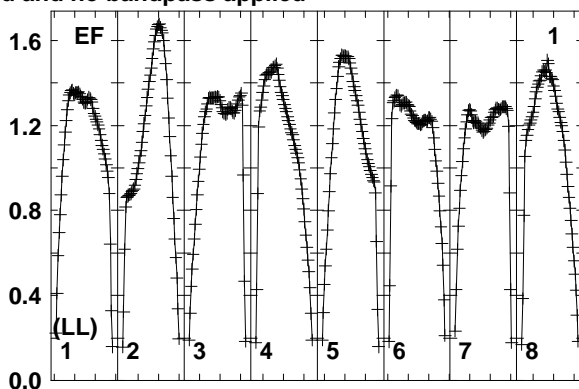
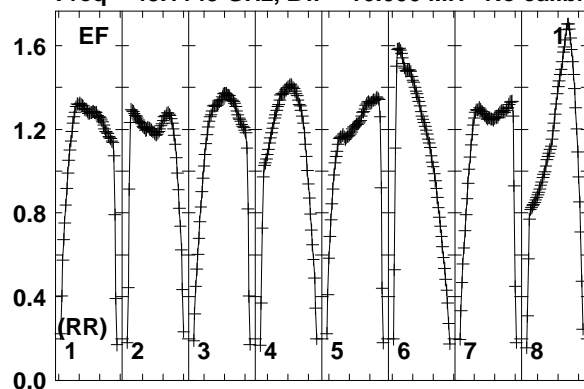
4311543130354315043165431804319543201543230
 FREQ MHz

Lower frame: Real Jy
 Total-power spectrum Antenna: YS (06)
 Timerange: 00/16:16:33 to 00/16:17:29

Plot file version 87 created 24-NOV-2015 11:23:37

J2022+7611 N15Q1.UVDATA.1

Freq = 43.1145 GHz, Bw = 16.000 MH No calibration applied and no bandpass applied



4311543130354315043165431804319543201543230
FREQ MHz

4311543130354315043165431804319543201543230
FREQ MHz

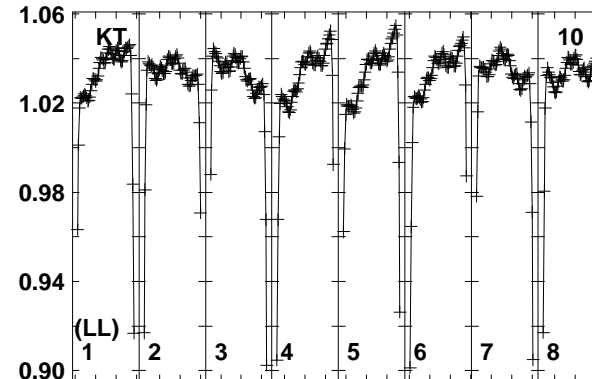
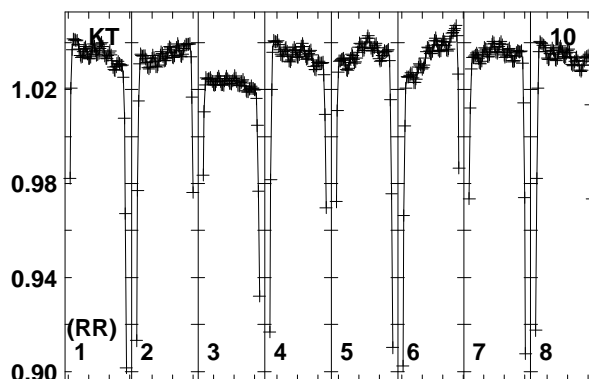
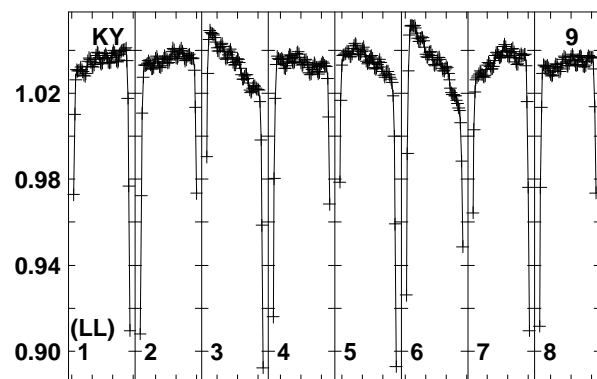
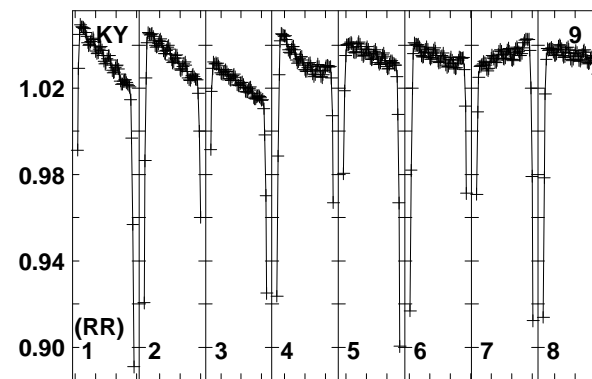
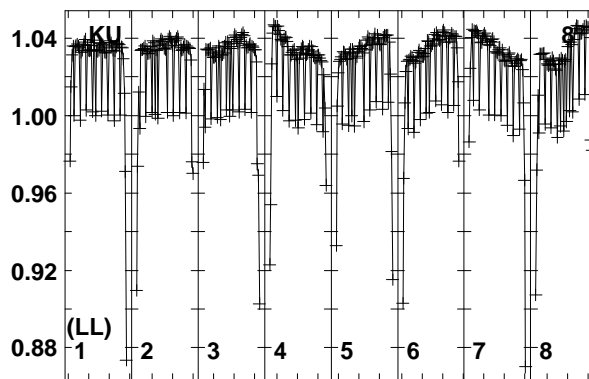
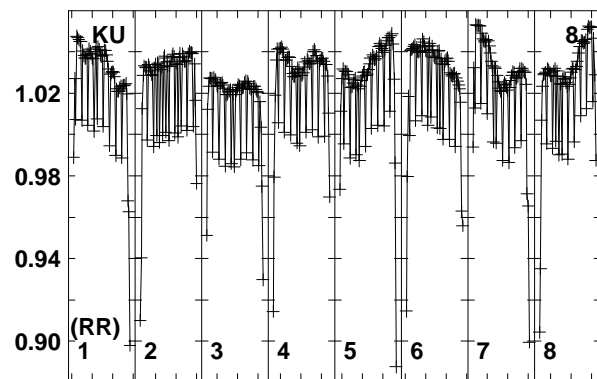
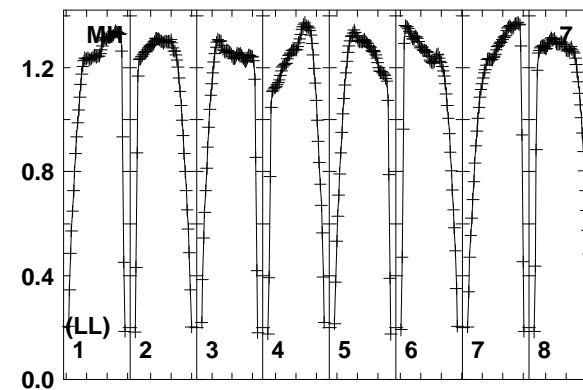
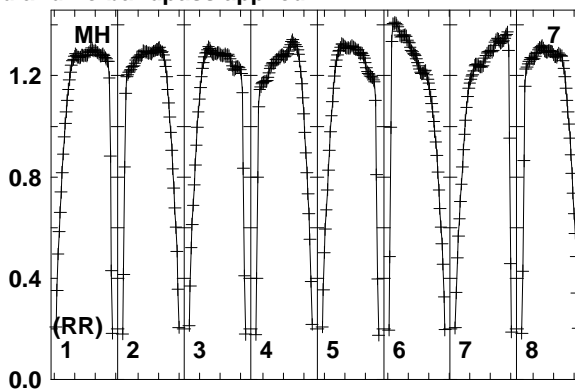
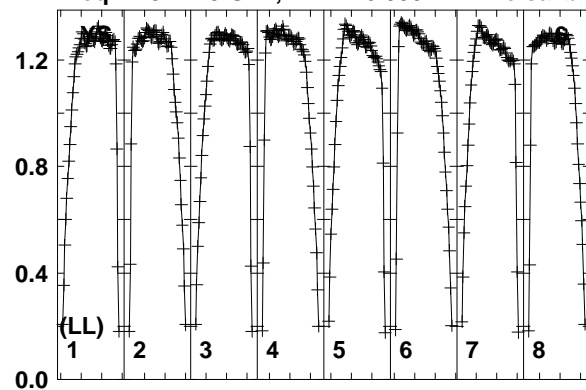
4311543130354315043165431804319543201543230
FREQ MHz

Lower frame: Real Jy
Total-power spectrum Antenna: EF (01)
Timerange: 00/16:18:03 to 00/16:18:59

Plot file version 88 created 24-NOV-2015 11:23:38

J2022+7611 N15Q1.UVDATA.1

Freq = 43.1145 GHz, Bw = 16.000 MH No calibration applied and no bandpass applied



4311543130354315043165431804319543201543230
FREQ MHz

4311543130354315043165431804319543201543230
FREQ MHz

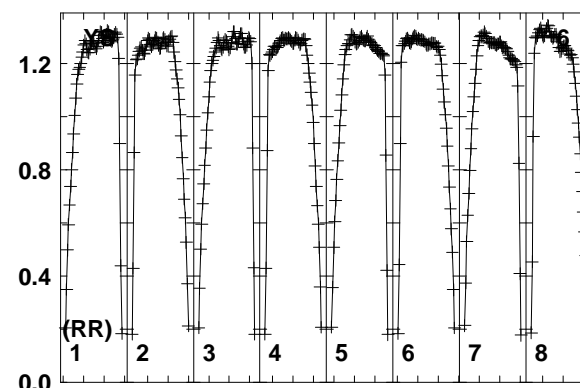
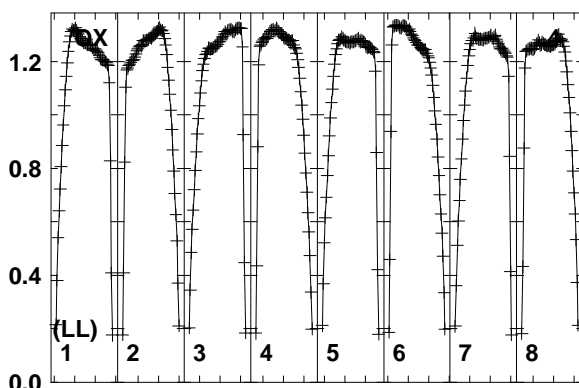
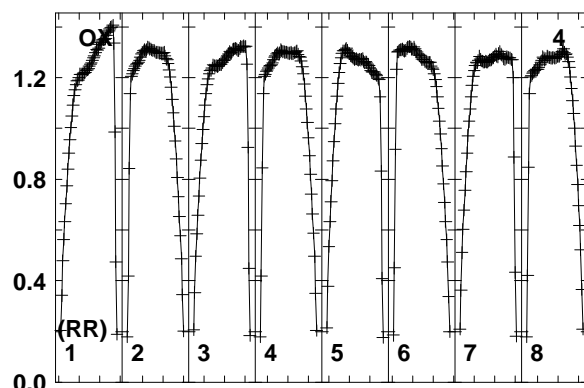
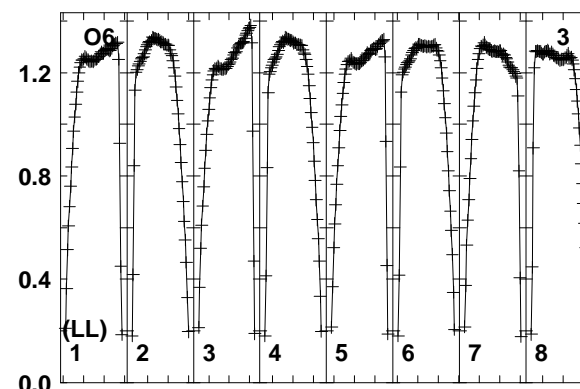
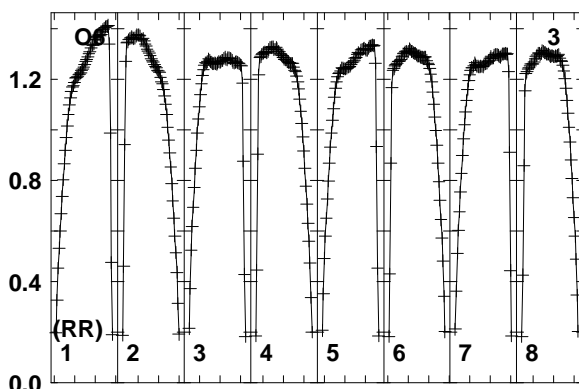
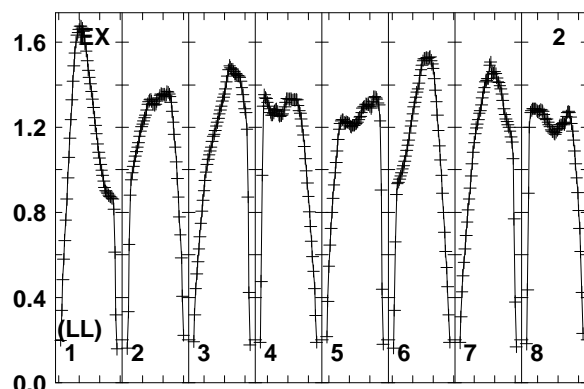
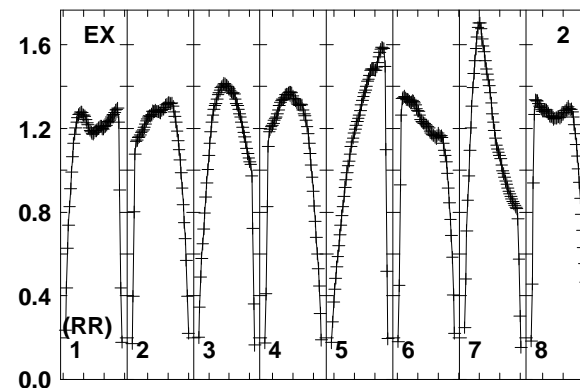
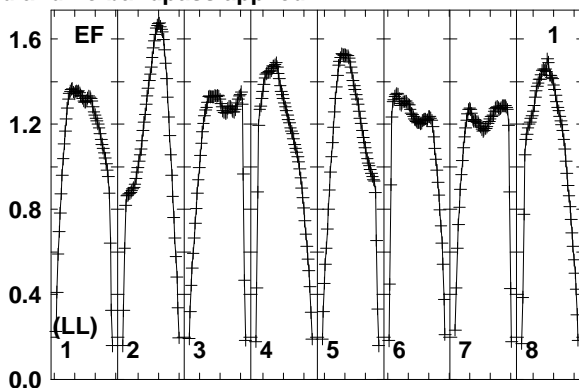
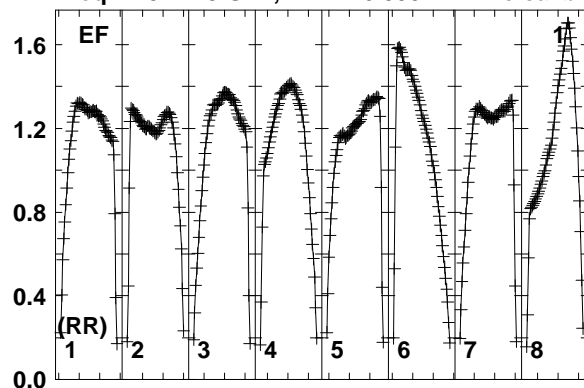
4311543130354315043165431804319543201543230
FREQ MHz

Lower frame: Real Jy
Total-power spectrum Antenna: YS (06)
Timerange: 00/16:18:03 to 00/16:18:59

Plot file version 89 created 24-NOV-2015 11:23:38

2007+777 N15Q1.UVDATA.1

Freq = 43.1145 GHz, Bw = 16.000 MH No calibration applied and no bandpass applied



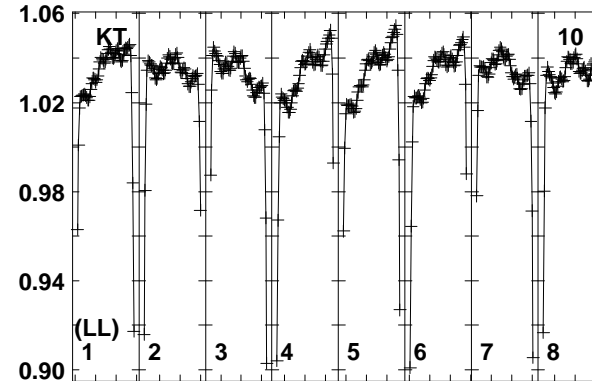
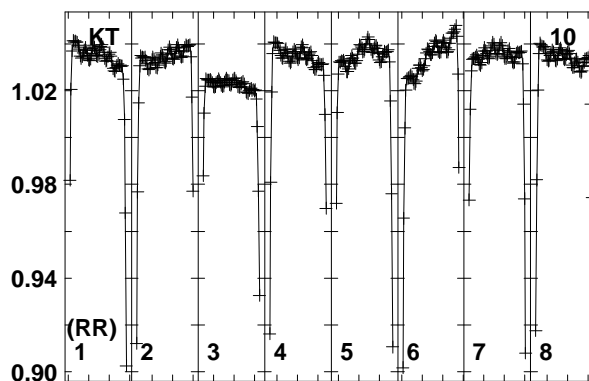
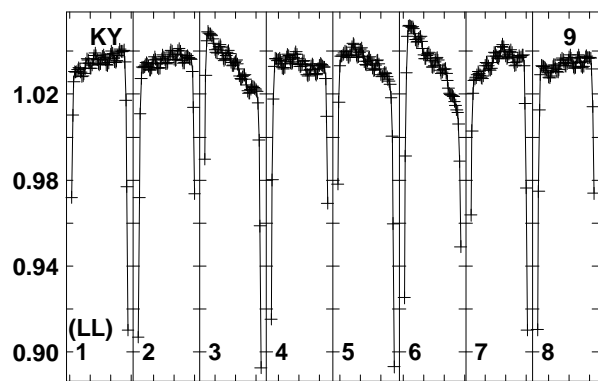
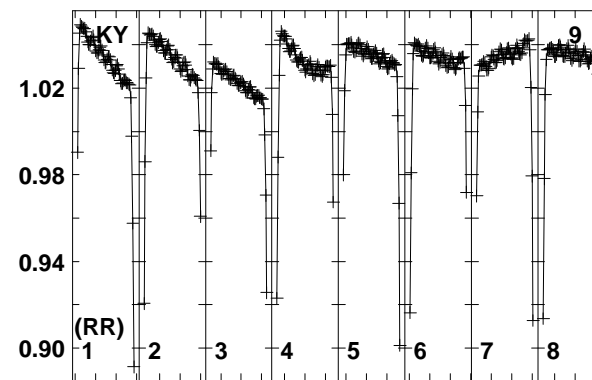
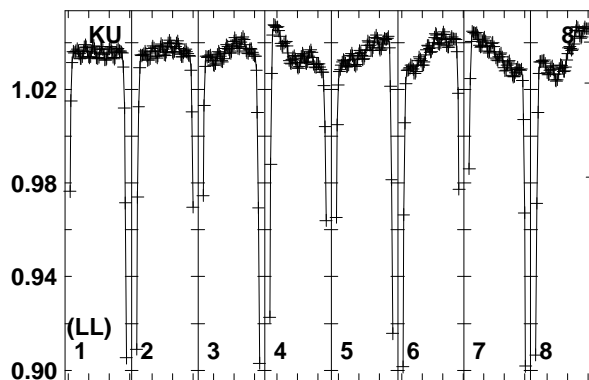
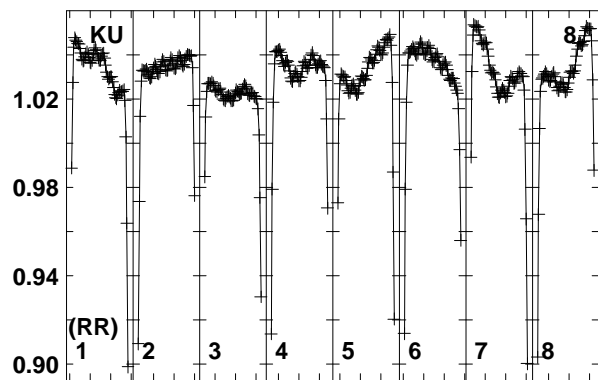
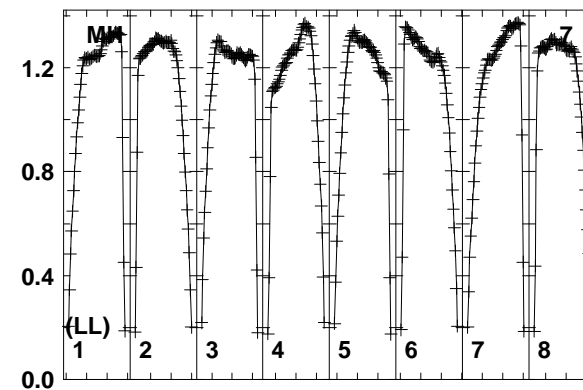
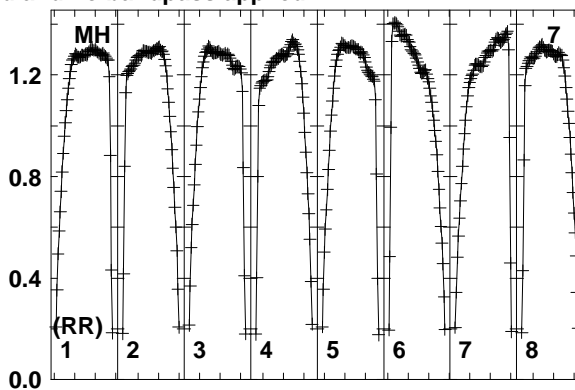
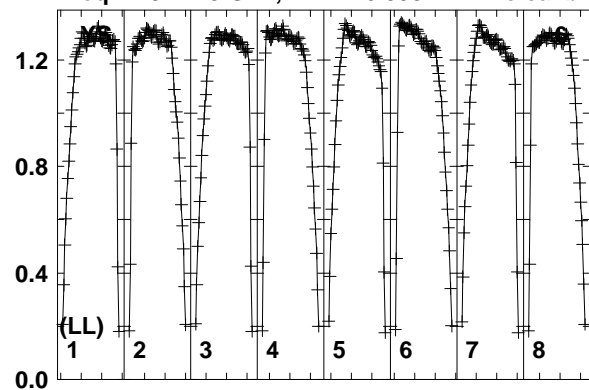
4311543430354315043165431804319543201543230
FREQ MHz

4311543430354315043165431804319543201543230
FREQ MHz

4311543430354315043165431804319543201543230
FREQ MHz

Lower frame: Real Jy
Total-power spectrum Antenna: EF (01)
Timerange: 00/16:19:33 to 00/16:20:29

Plot file version 90 created 24-NOV-2015 11:23:38
 2007+777 N15Q1.UVDATA.1
 Freq = 43.1145 GHz, Bw = 16.000 MH No calibration applied and no bandpass applied



4311543130354315043165431804319543201543230
 FREQ MHz

4311543130354315043165431804319543201543230
 FREQ MHz

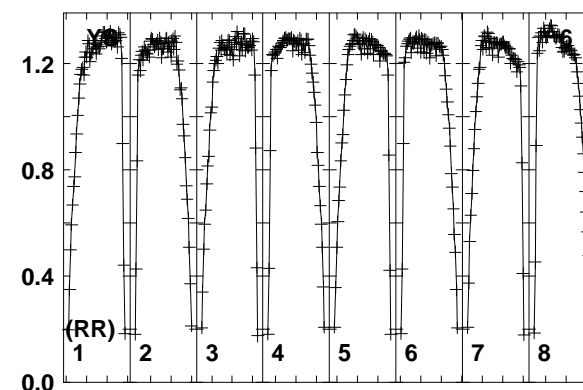
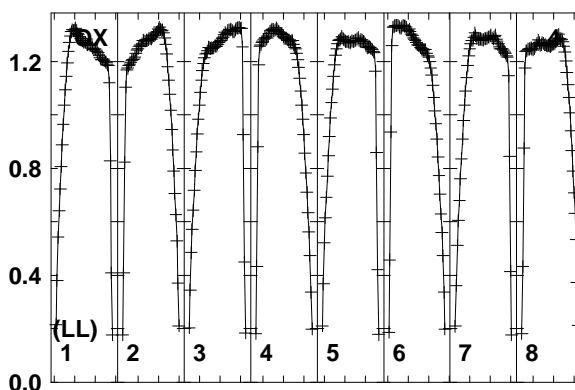
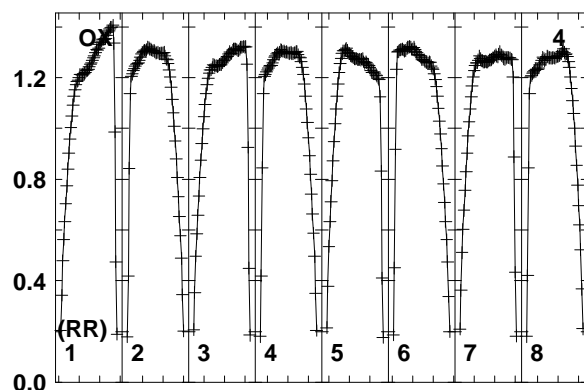
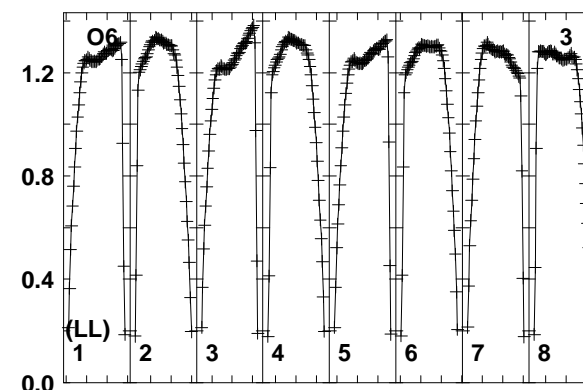
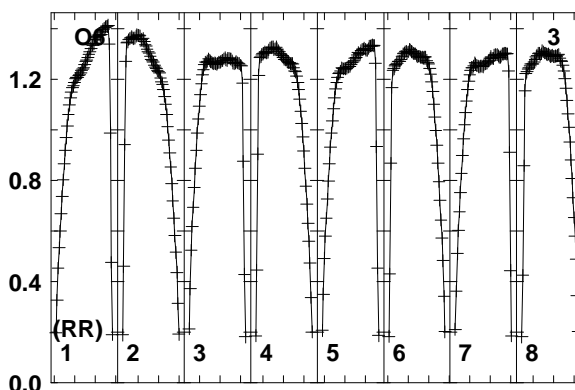
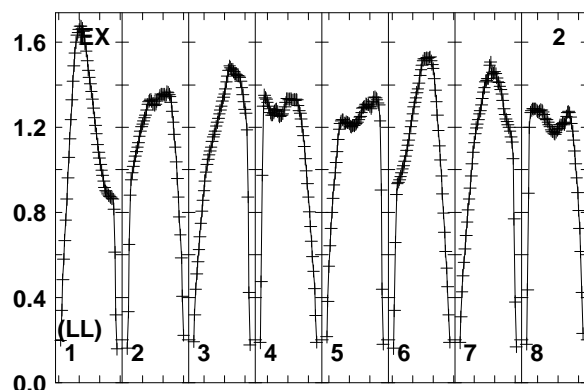
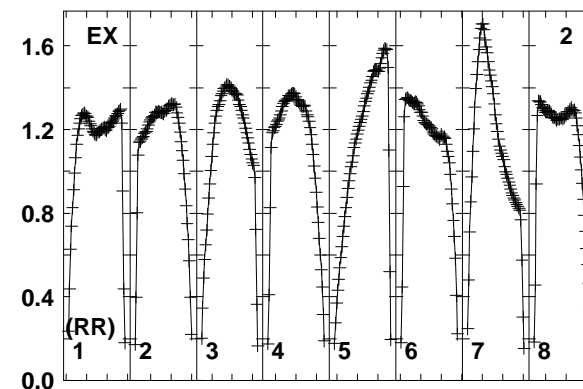
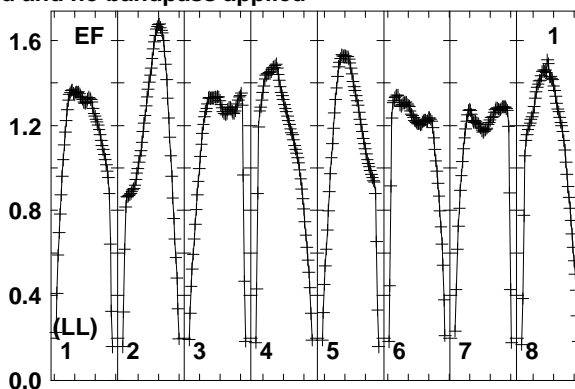
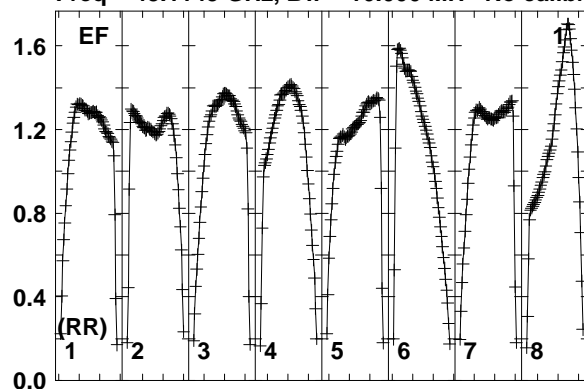
4311543130354315043165431804319543201543230
 FREQ MHz

Lower frame: Real Jy
 Total-power spectrum Antenna: YS (06)
 Timerange: 00/16:19:33 to 00/16:20:29

Plot file version 91 created 24-NOV-2015 11:23:38

J2022+7611 N15Q1.UVDATA.1

Freq = 43.1145 GHz, Bw = 16.000 MH No calibration applied and no bandpass applied



4311543130354315043165431804319543201543230
FREQ MHz

4311543130354315043165431804319543201543230
FREQ MHz

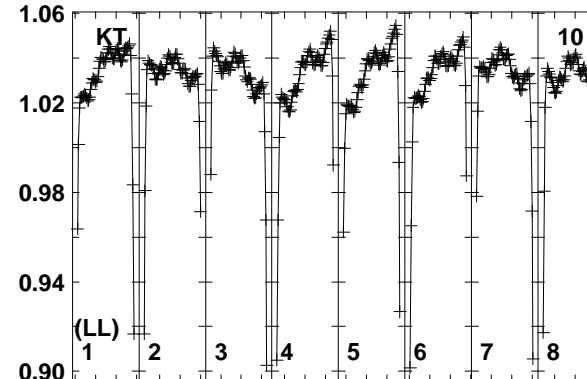
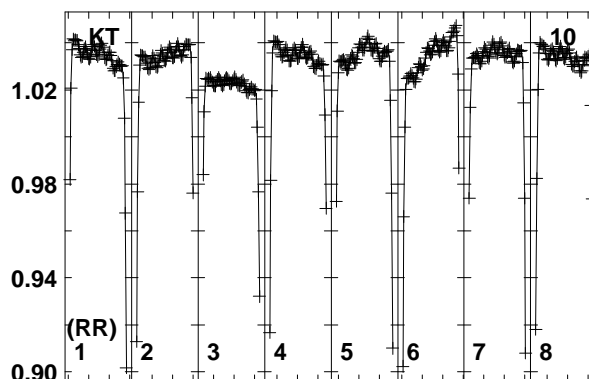
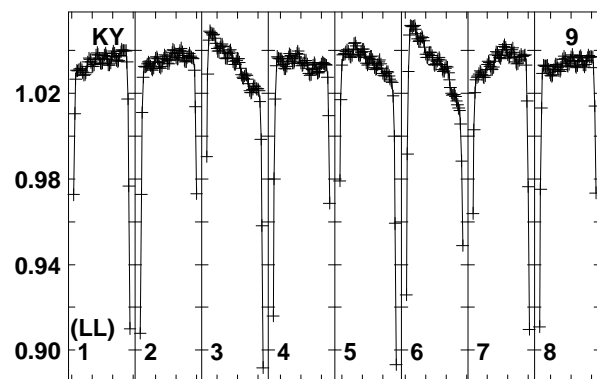
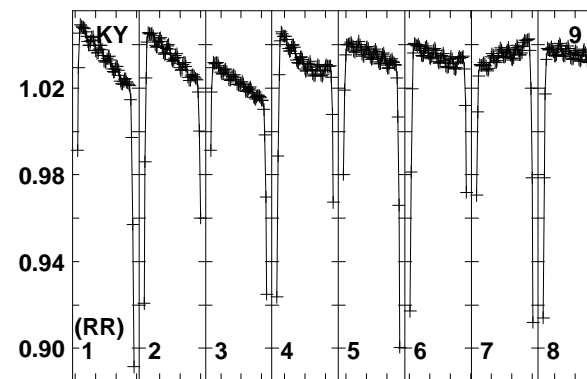
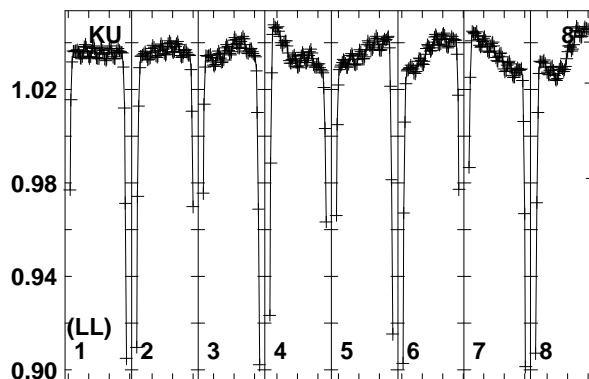
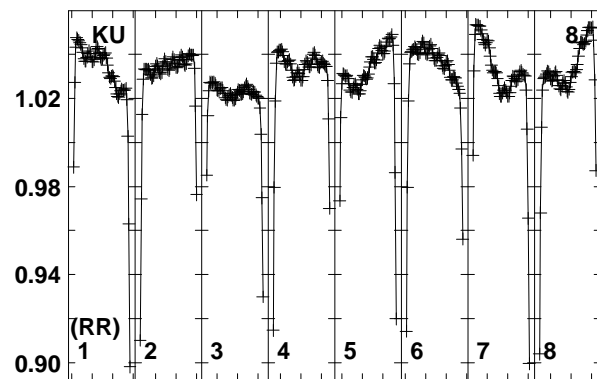
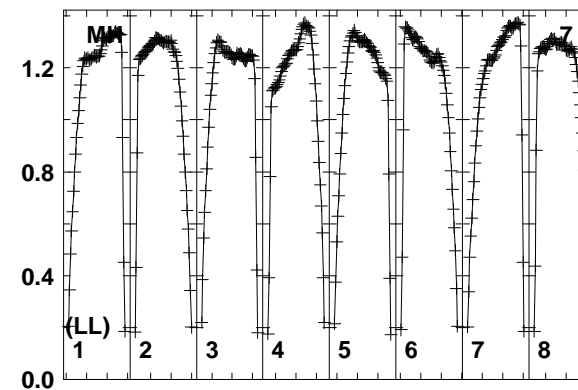
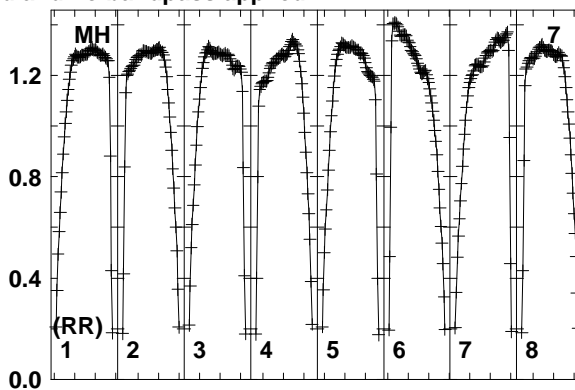
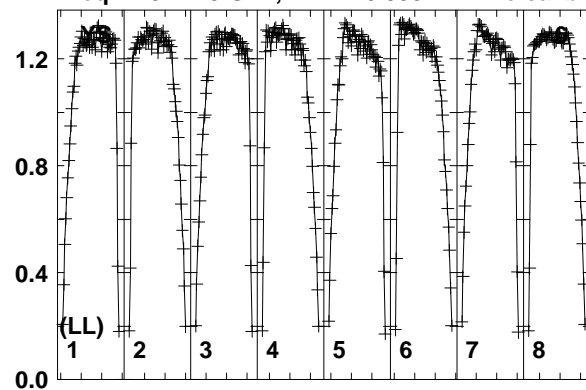
4311543130354315043165431804319543201543230
FREQ MHz

Lower frame: Real Jy
Total-power spectrum Antenna: EF (01)
Timerange: 00/16:21:03 to 00/16:21:59

Plot file version 92 created 24-NOV-2015 11:23:38

J2022+7611 N15Q1.UVDATA.1

Freq = 43.1145 GHz, Bw = 16.000 MH No calibration applied and no bandpass applied



4311543130354315043165431804319543201543230
FREQ MHz

4311543130354315043165431804319543201543230
FREQ MHz

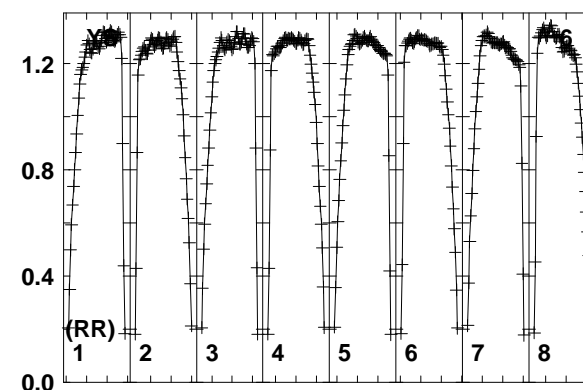
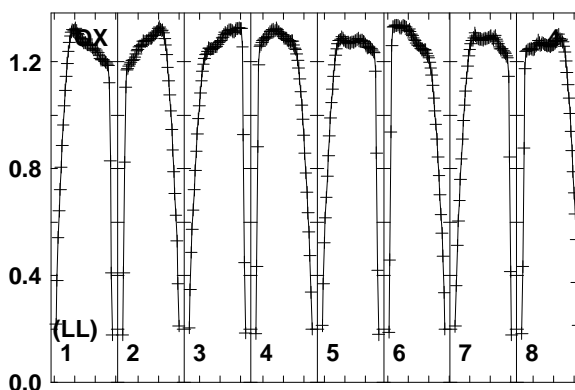
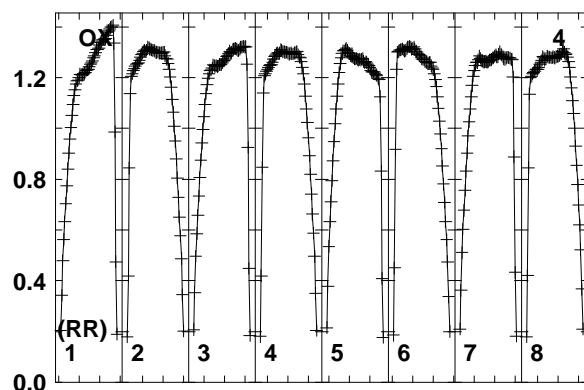
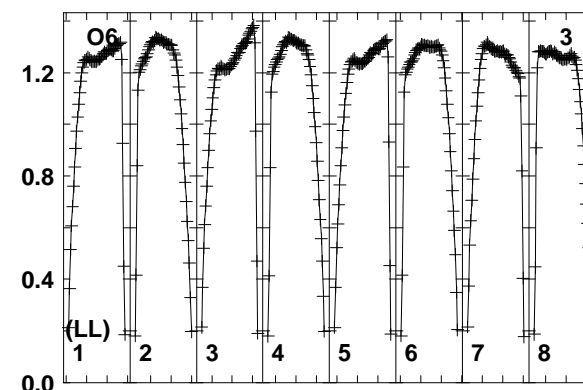
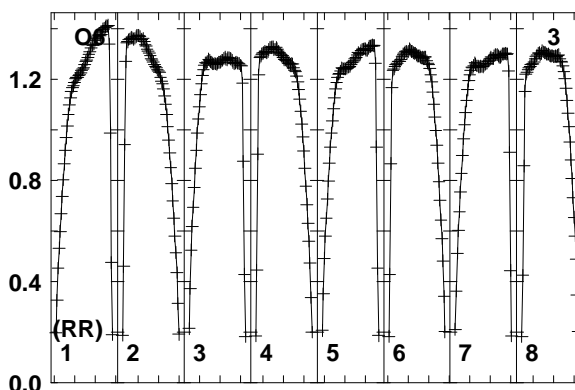
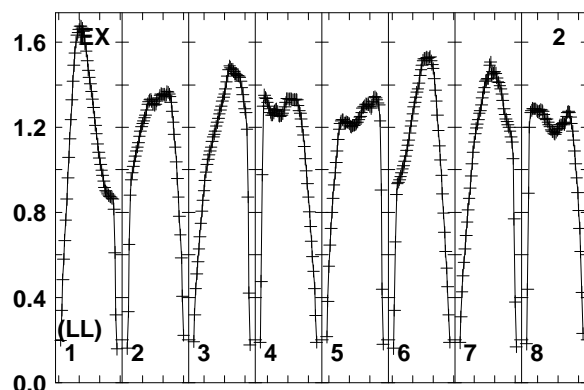
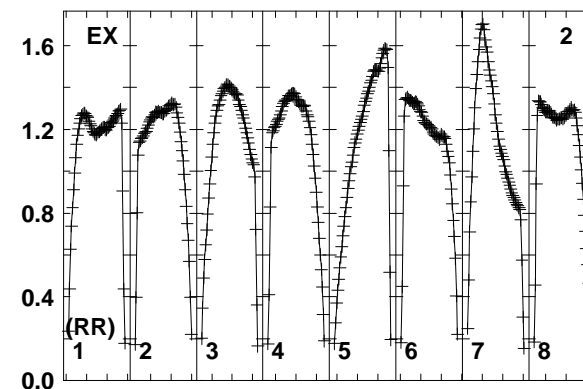
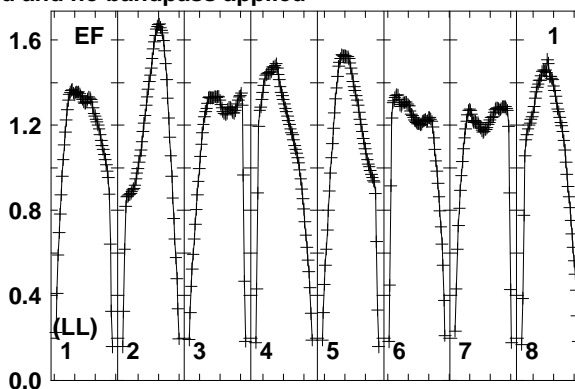
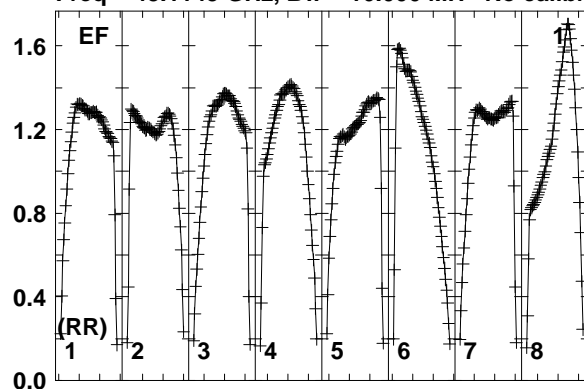
4311543130354315043165431804319543201543230
FREQ MHz

Lower frame: Real Jy
Total-power spectrum Antenna: YS (06)
Timerange: 00/16:21:03 to 00/16:21:59

Plot file version 93 created 24-NOV-2015 11:23:38

2007+777 N15Q1.UVDATA.1

Freq = 43.1145 GHz, Bw = 16.000 MH No calibration applied and no bandpass applied



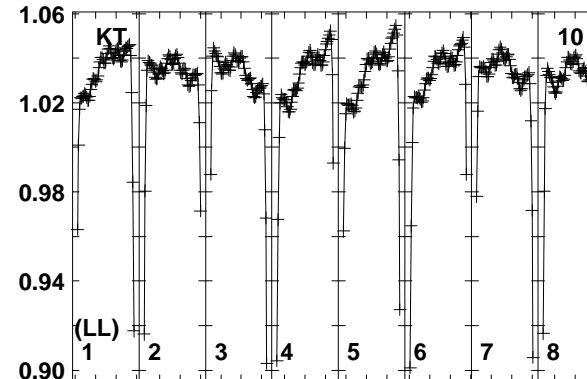
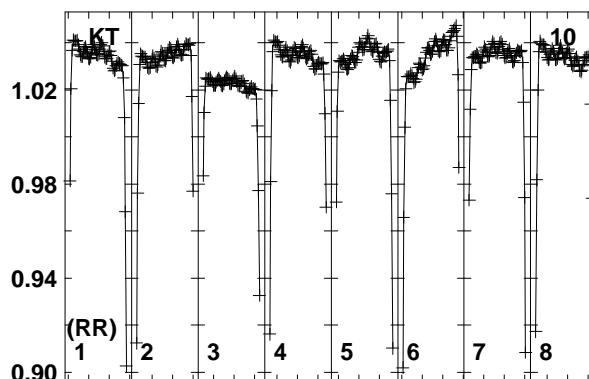
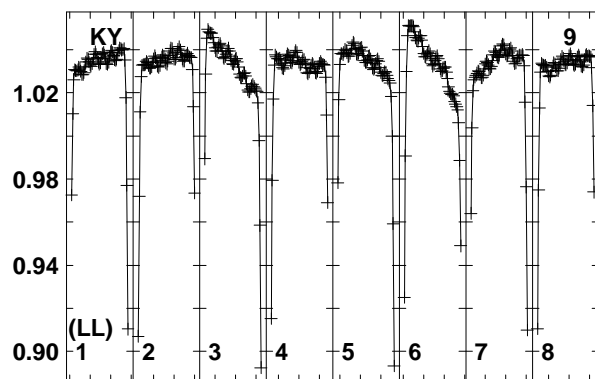
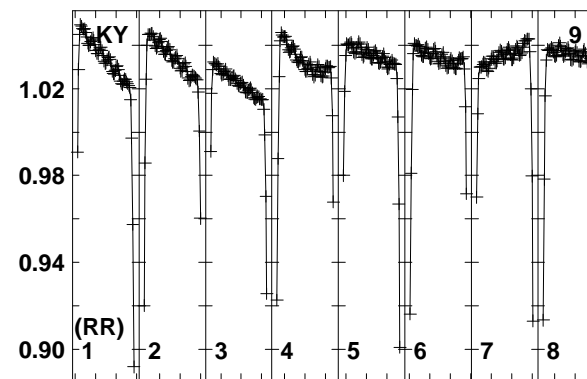
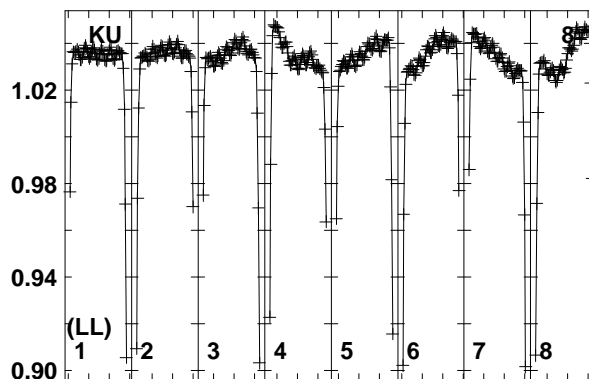
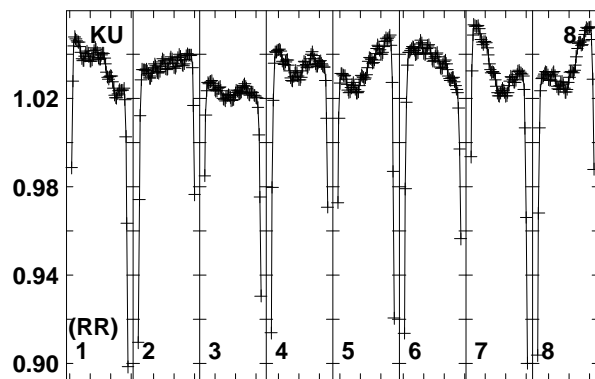
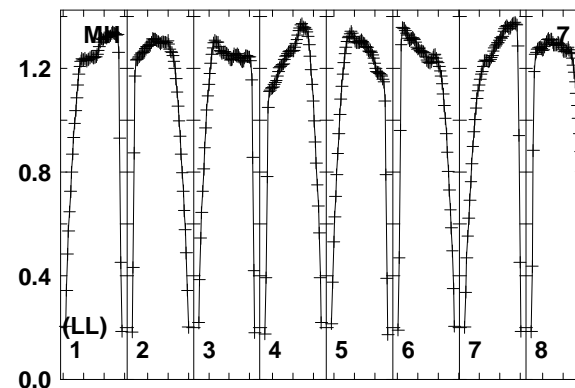
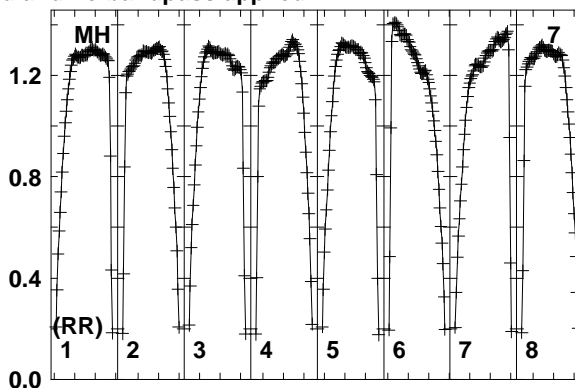
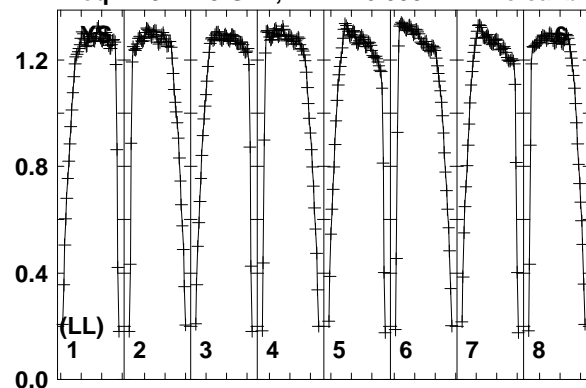
4311543130354315043165431804319543201543230
FREQ MHz

4311543130354315043165431804319543201543230
FREQ MHz

4311543130354315043165431804319543201543230
FREQ MHz

Lower frame: Real Jy
Total-power spectrum Antenna: EF (01)
Timerange: 00/16:22:33 to 00/16:23:29

Plot file version 94 created 24-NOV-2015 11:23:38
 2007+777 N15Q1.UVDATA.1
 Freq = 43.1145 GHz, Bw = 16.000 MH No calibration applied and no bandpass applied



4311543130354315043165431804319543201543230
 FREQ MHz

4311543130354315043165431804319543201543230
 FREQ MHz

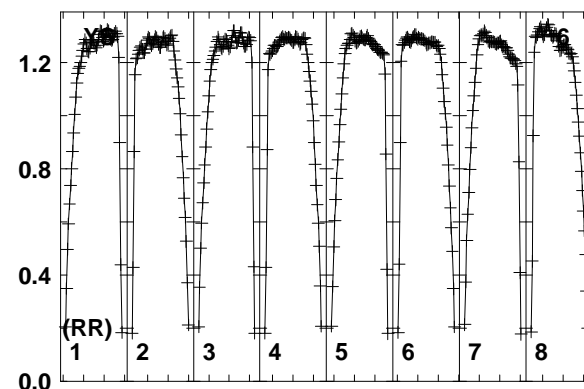
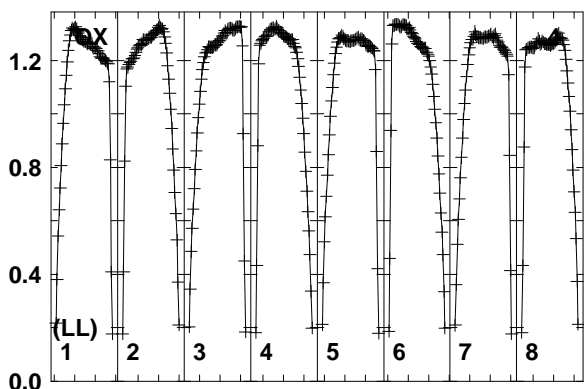
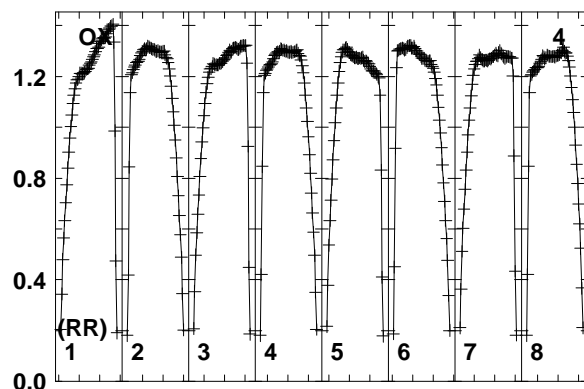
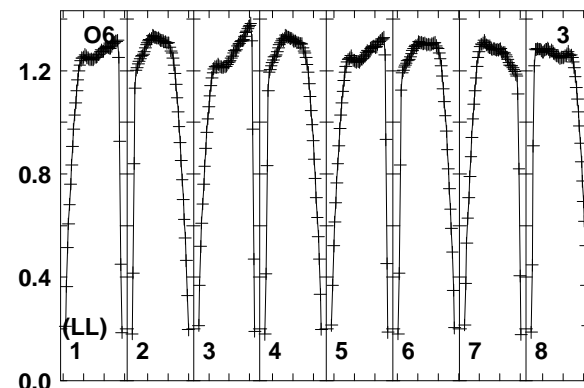
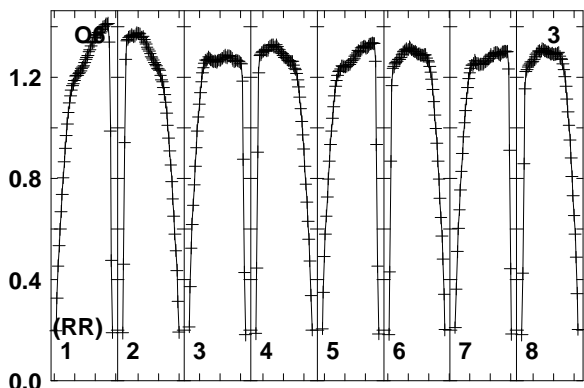
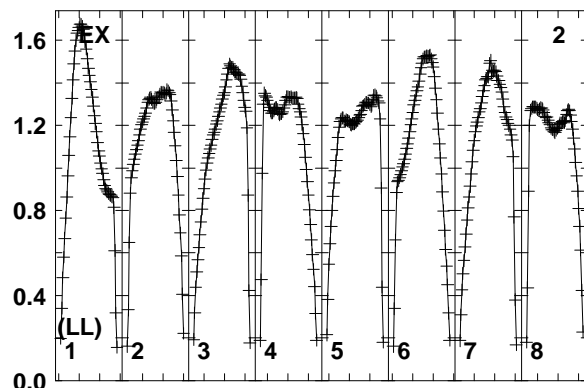
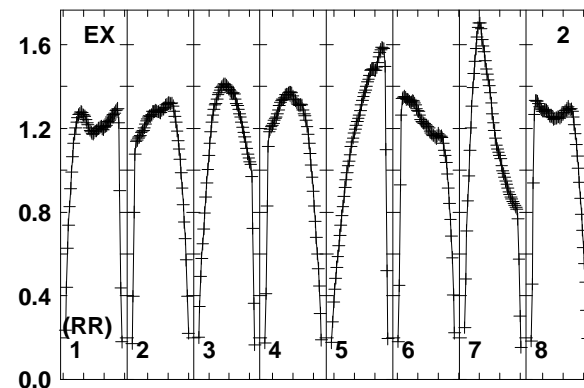
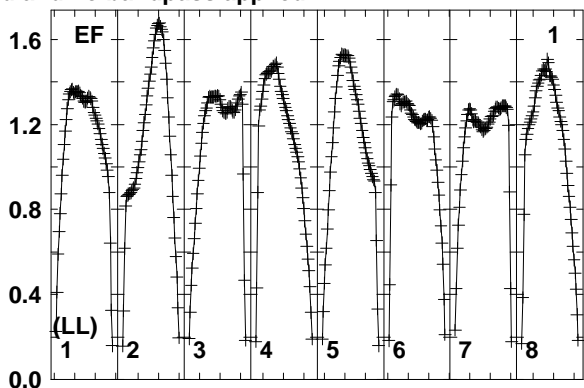
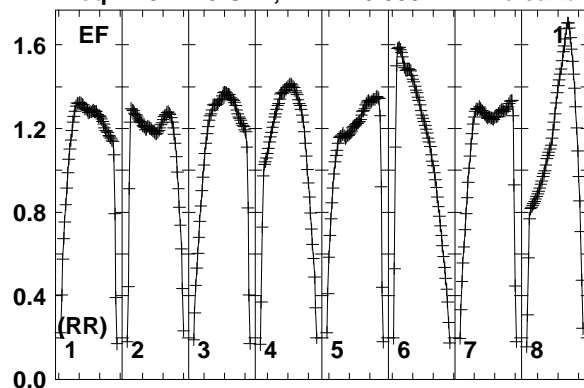
4311543130354315043165431804319543201543230
 FREQ MHz

Lower frame: Real Jy
 Total-power spectrum Antenna: YS (06)
 Timerange: 00/16:22:33 to 00/16:23:29

Plot file version 95 created 24-NOV-2015 11:23:38

J2022+7611 N15Q1.UVDATA.1

Freq = 43.1145 GHz, Bw = 16.000 MH No calibration applied and no bandpass applied



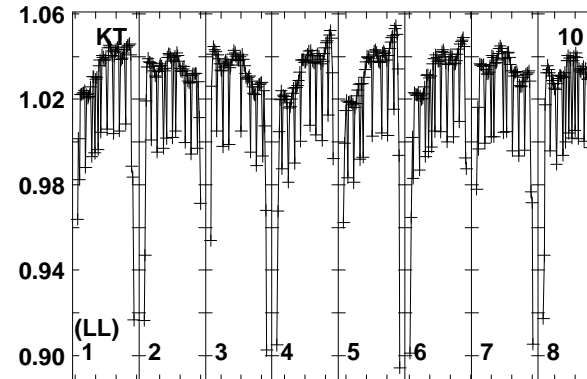
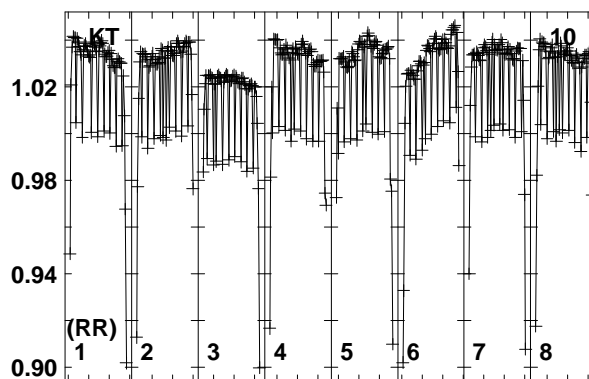
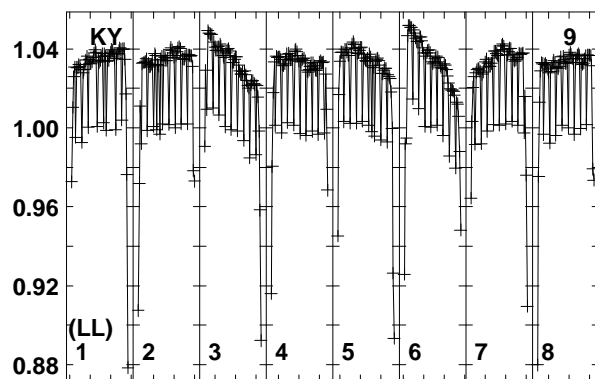
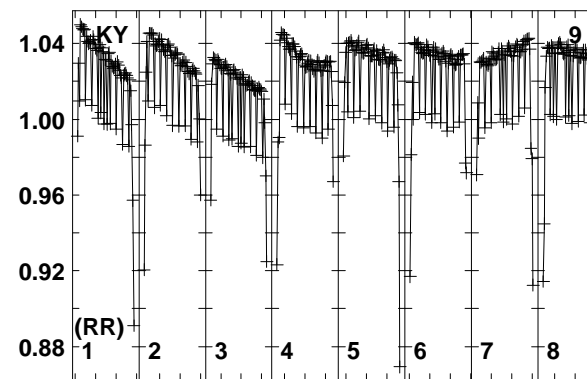
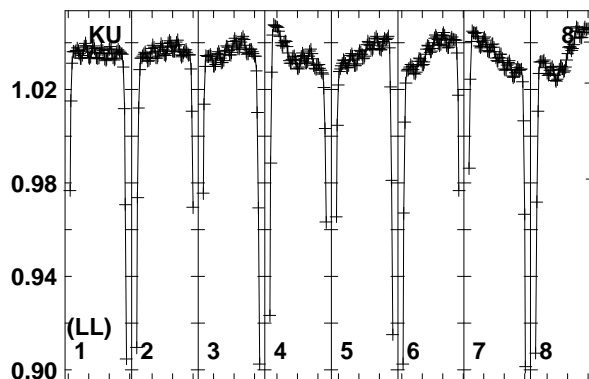
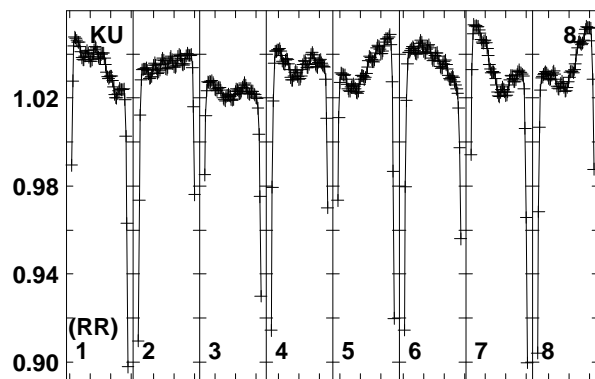
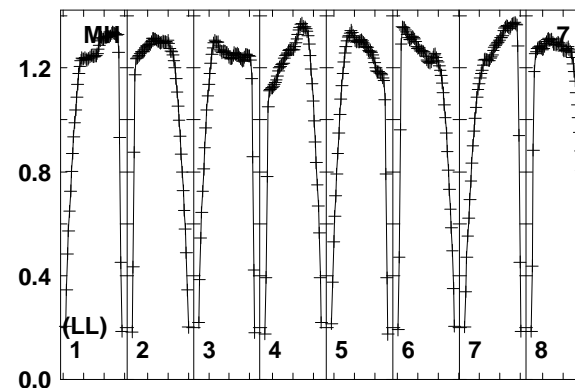
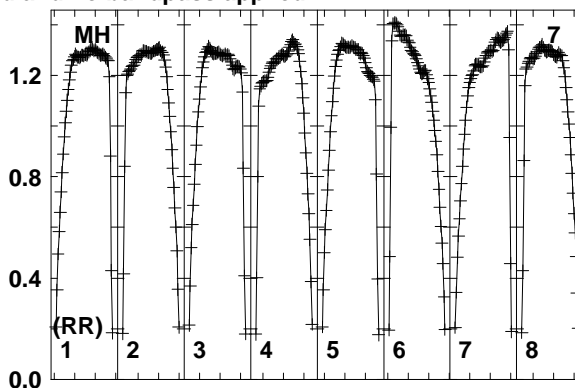
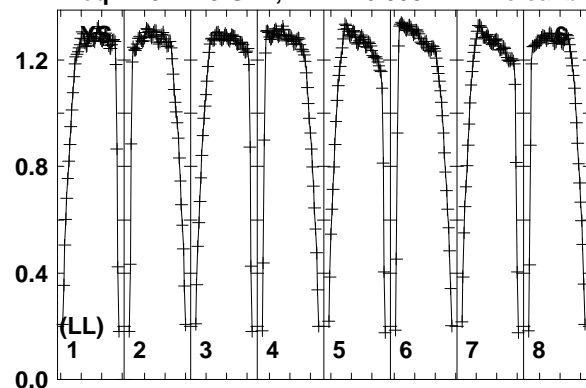
4311543430354315043165431804319543201543230
FREQ MHz

4311543430354315043165431804319543201543230
FREQ MHz

4311543430354315043165431804319543201543230
FREQ MHz

Lower frame: Real Jy
Total-power spectrum Antenna: EF (01)
Timerange: 00/16:24:03 to 00/16:24:59

Plot file version 96 created 24-NOV-2015 11:23:38
 J2022+7611 N15Q1.UVDATA.1
 Freq = 43.1145 GHz, Bw = 16.000 MH No calibration applied and no bandpass applied



43115431303543150431654318043195432201543230
 FREQ MHz

43115431303543150431654318043195432201543230
 FREQ MHz

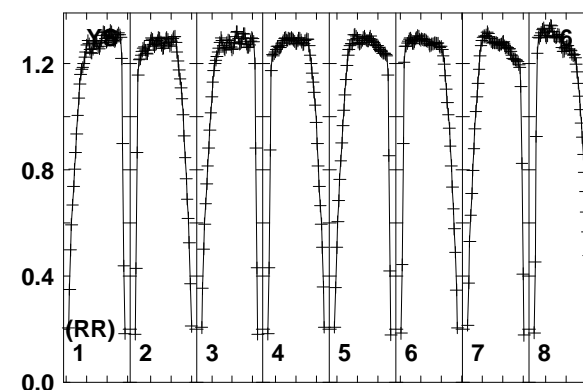
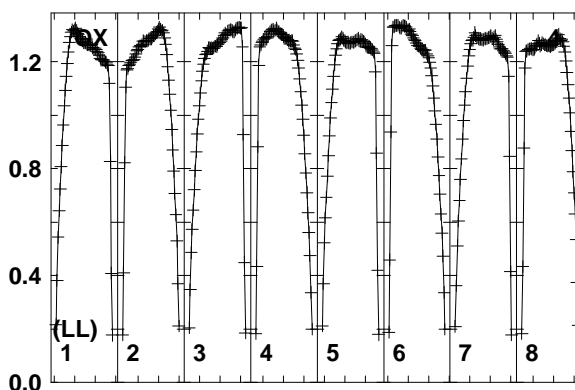
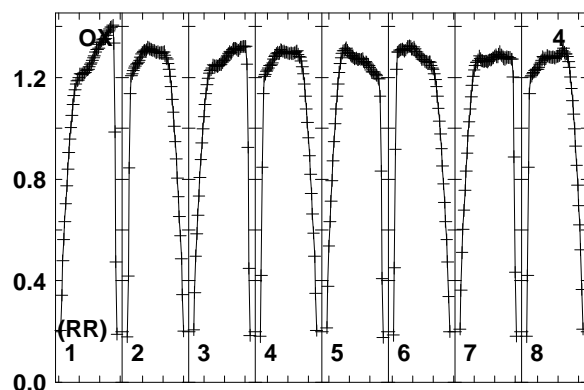
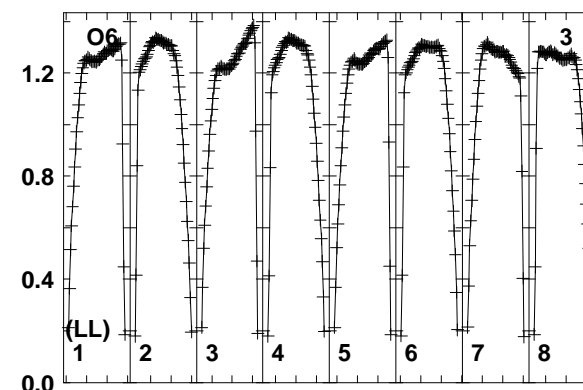
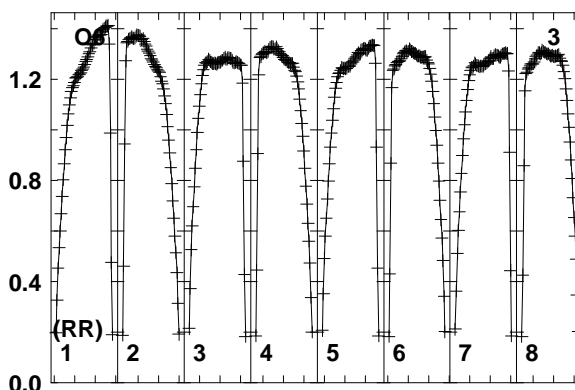
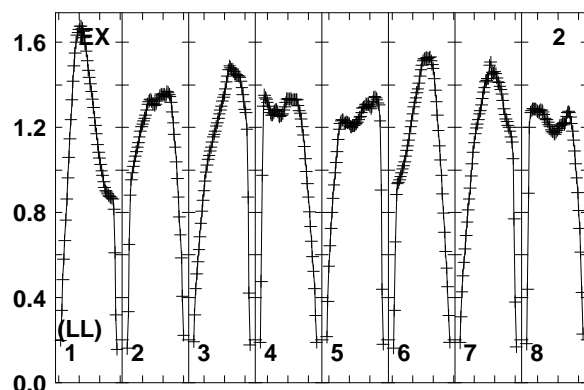
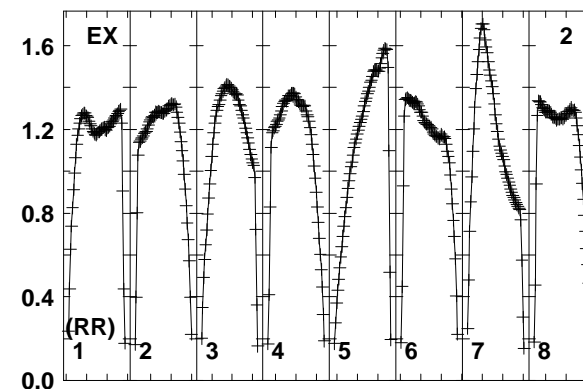
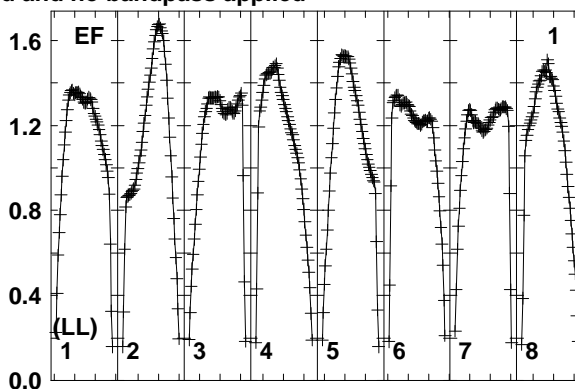
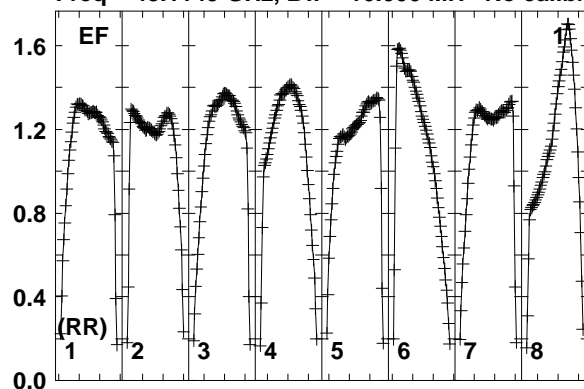
43115431303543150431654318043195432201543230
 FREQ MHz

Lower frame: Real Jy
 Total-power spectrum Antenna: YS (06)
 Timerange: 00/16:24:03 to 00/16:24:59

Plot file version 97 created 24-NOV-2015 11:23:38

2007+777 N15Q1.UVDATA.1

Freq = 43.1145 GHz, Bw = 16.000 MH No calibration applied and no bandpass applied



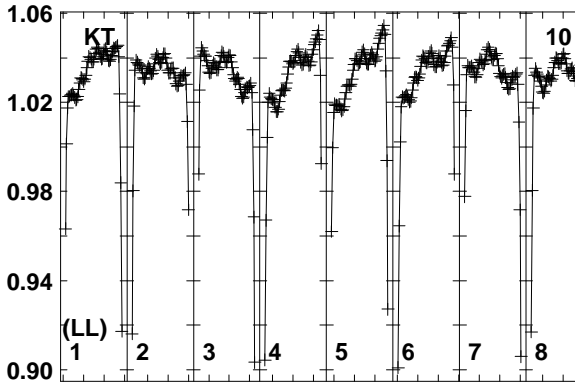
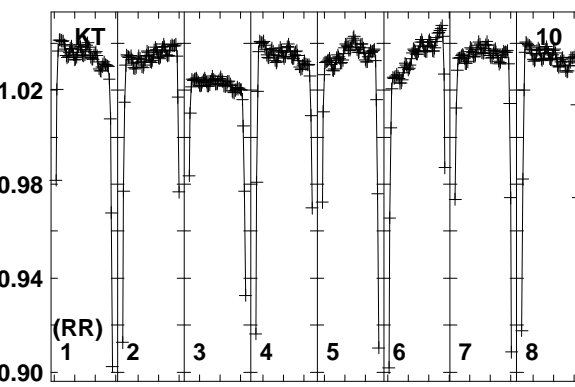
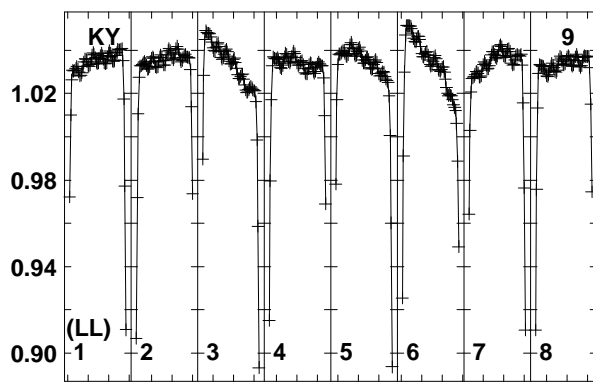
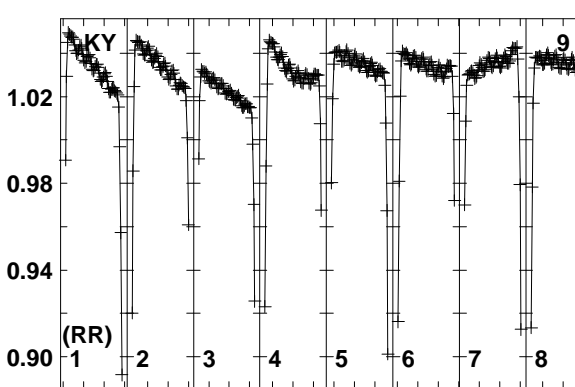
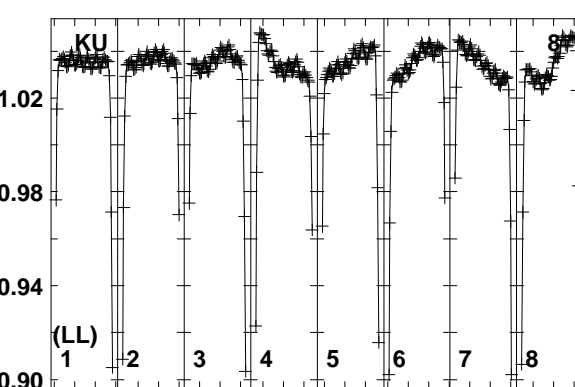
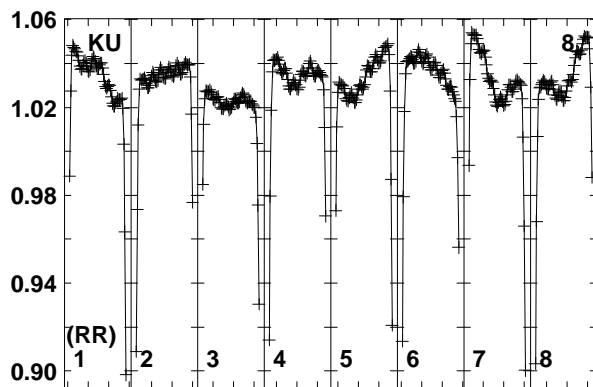
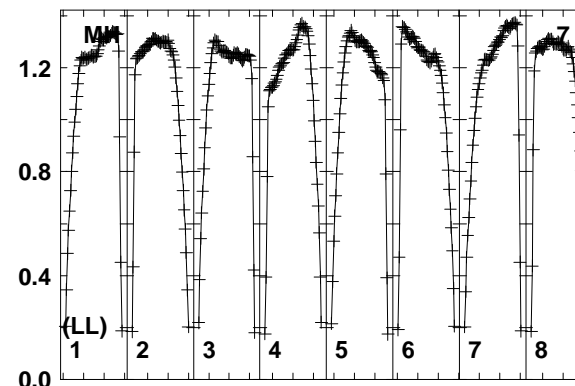
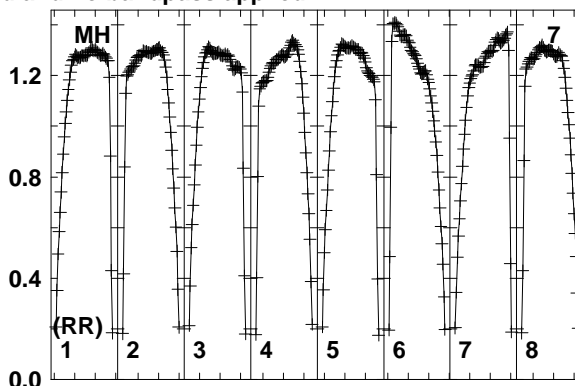
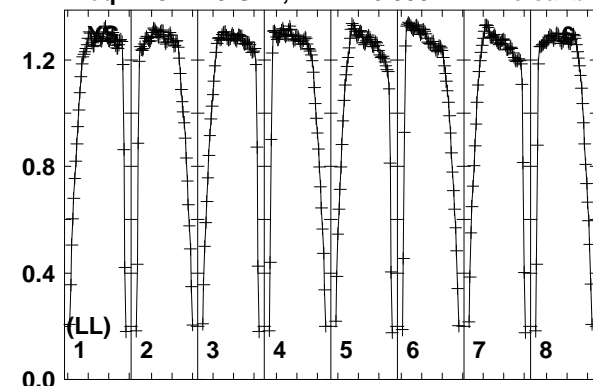
43115434303543150431654318043195432201543230
FREQ MHz

43115434303543150431654318043195432201543230
FREQ MHz

43115434303543150431654318043195432201543230
FREQ MHz

Lower frame: Real Jy
Total-power spectrum Antenna: EF (01)
Timerange: 00/16:25:33 to 00/16:26:29

Plot file version 98 created 24-NOV-2015 11:23:38
 2007+777 N15Q1.UVDATA.1
 Freq = 43.1145 GHz, Bw = 16.000 MH No calibration applied and no bandpass applied



4311543130354315043165431804319543201543230
 FREQ MHz

4311543130354315043165431804319543201543230
 FREQ MHz

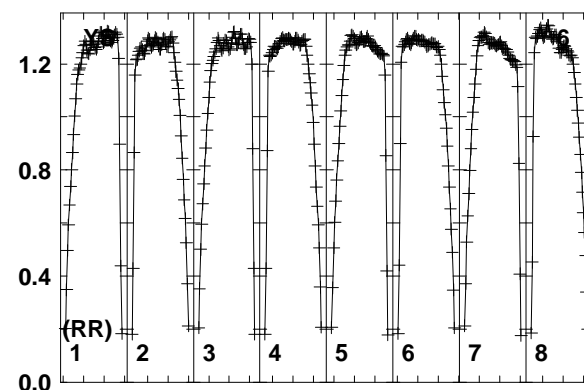
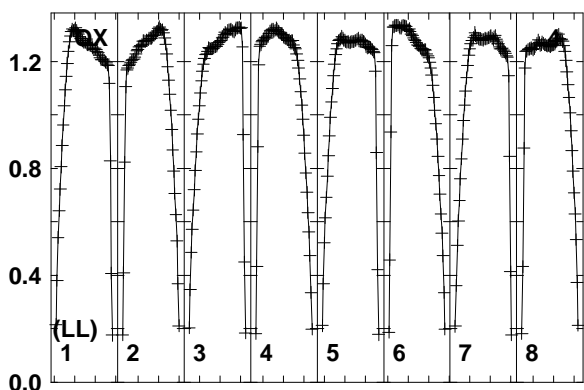
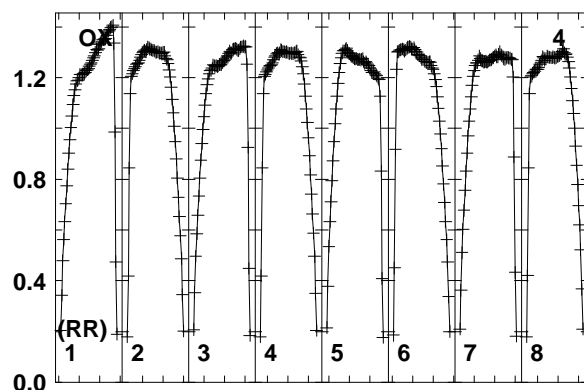
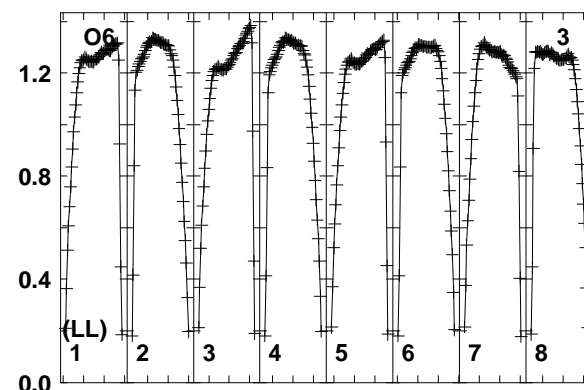
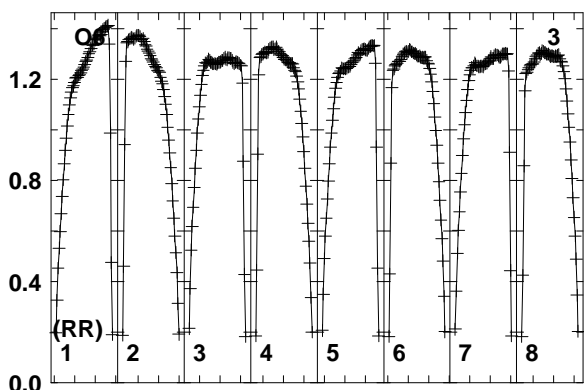
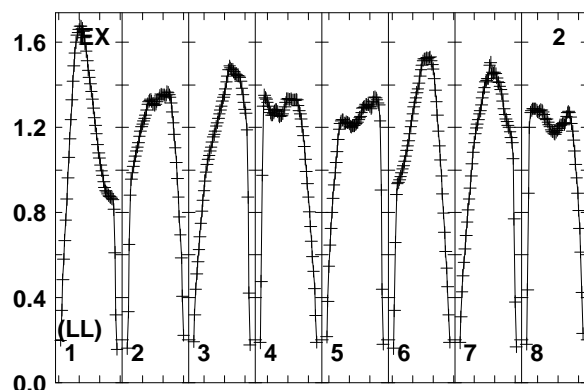
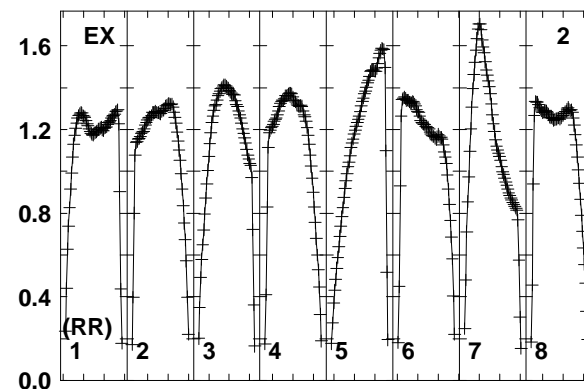
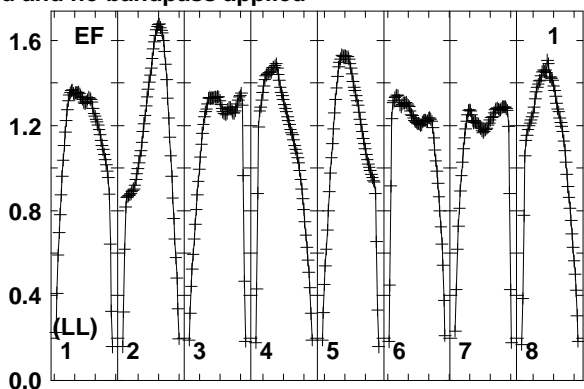
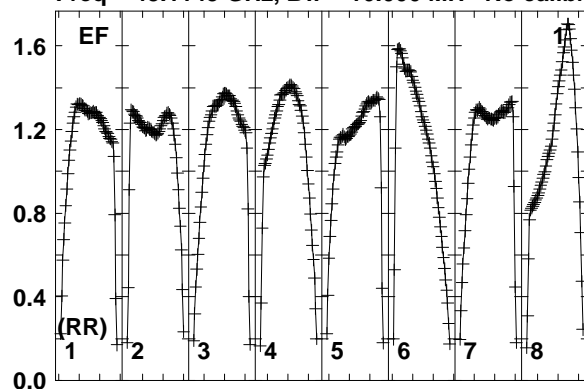
4311543130354315043165431804319543201543230
 FREQ MHz

Lower frame: Real Jy
 Total-power spectrum Antenna: YS (06)
 Timerange: 00/16:25:33 to 00/16:26:29

Plot file version 99 created 24-NOV-2015 11:23:38

J2022+7611 N15Q1.UVDATA.1

Freq = 43.1145 GHz, Bw = 16.000 MH No calibration applied and no bandpass applied



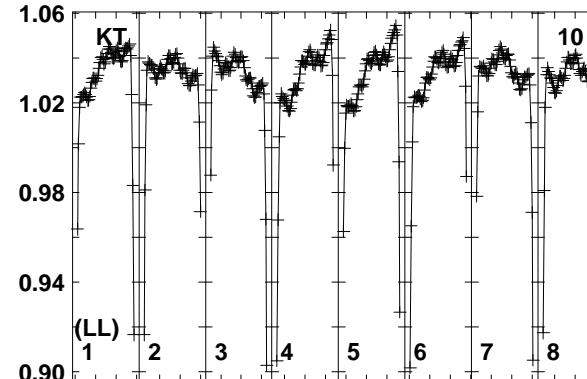
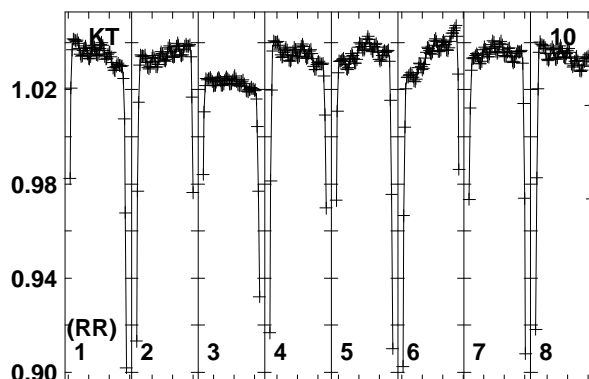
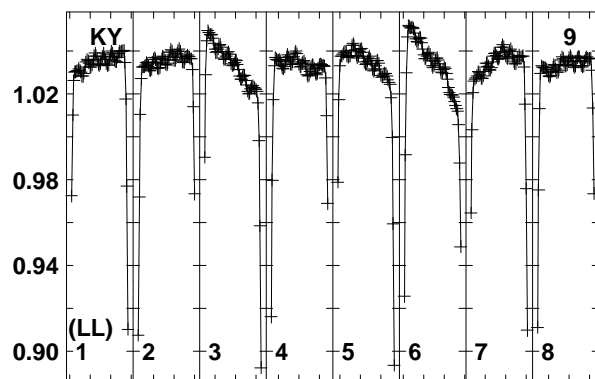
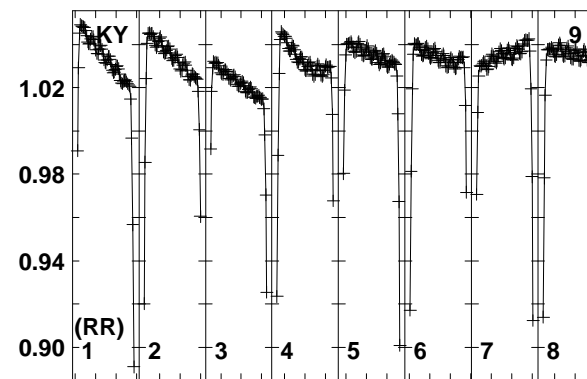
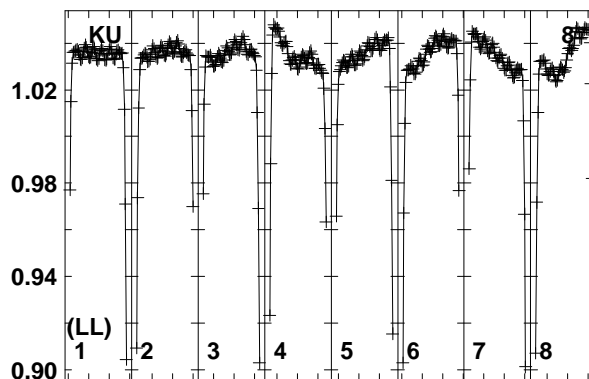
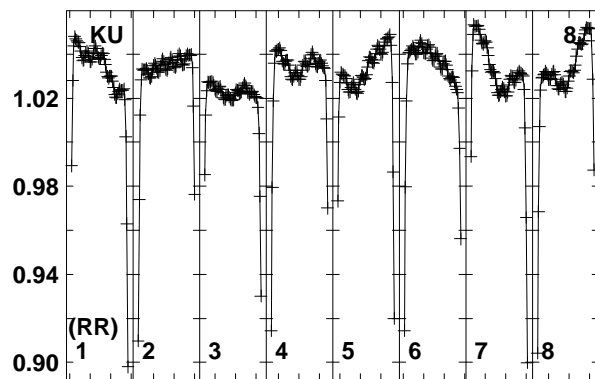
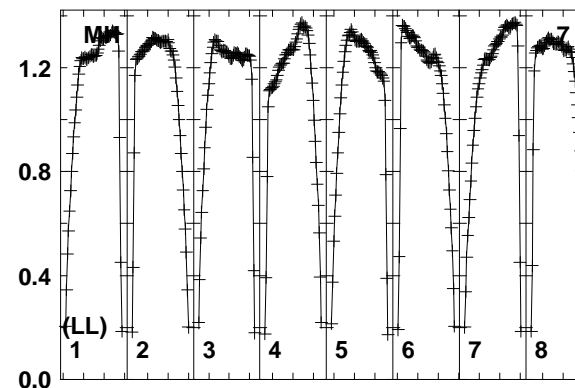
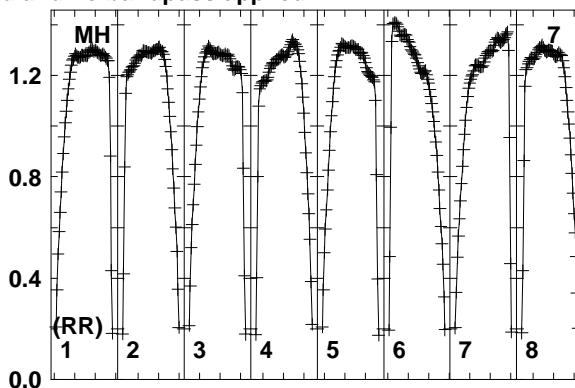
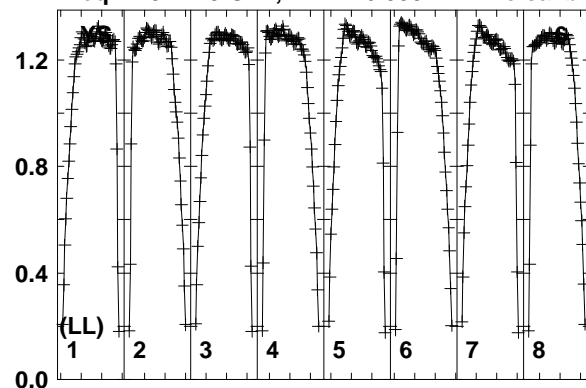
4311543130354315043165431804319543201543230
FREQ MHz

4311543130354315043165431804319543201543230
FREQ MHz

4311543130354315043165431804319543201543230
FREQ MHz

Lower frame: Real Jy
Total-power spectrum Antenna: EF (01)
Timerange: 00/16:27:03 to 00/16:27:59

Plot file version 100 created 24-NOV-2015 11:23:38
 J2022+7611 N15Q1.UVDATA.1
 Freq = 43.1145 GHz, Bw = 16.000 MH No calibration applied and no bandpass applied



4311543130354315043165431804319543201543230
 FREQ MHz

4311543130354315043165431804319543201543230
 FREQ MHz

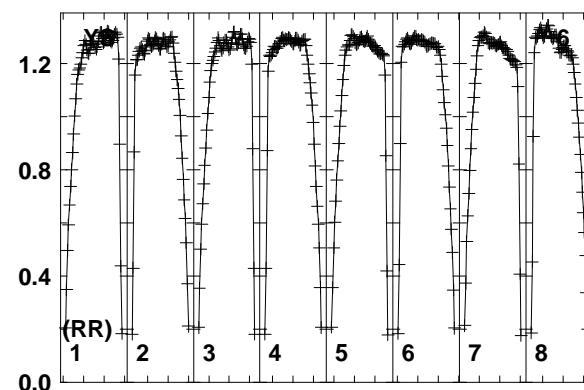
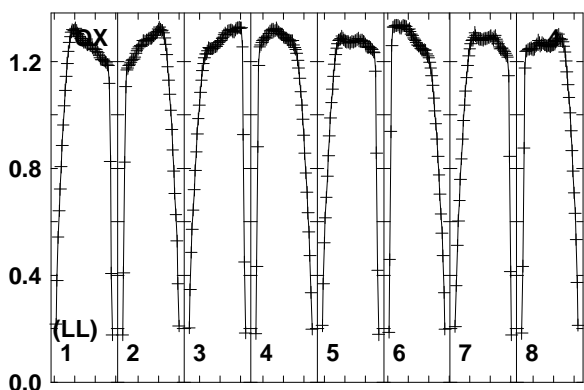
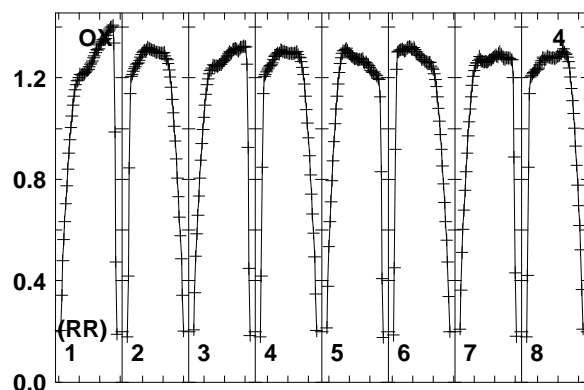
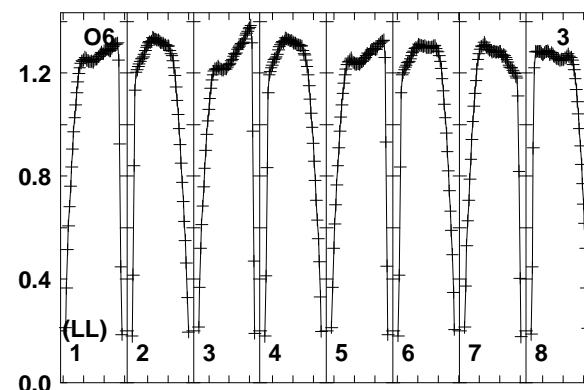
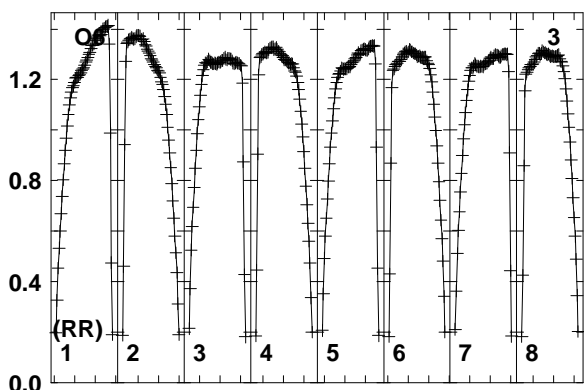
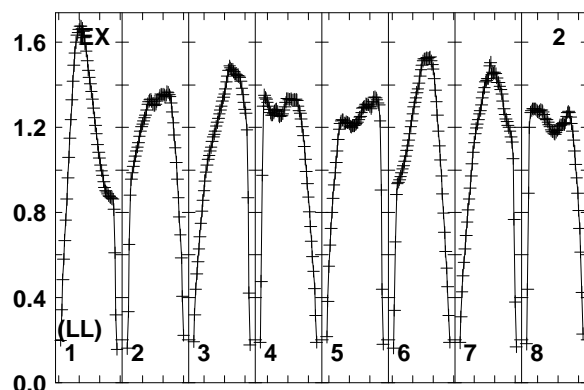
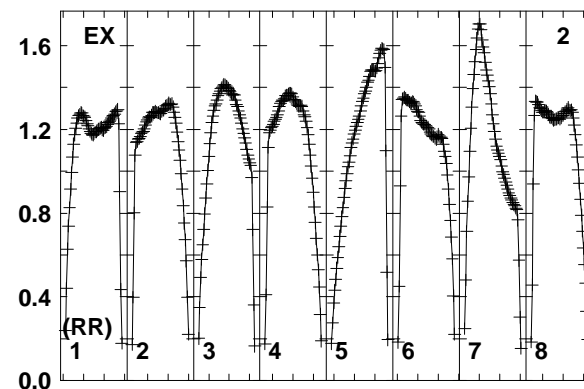
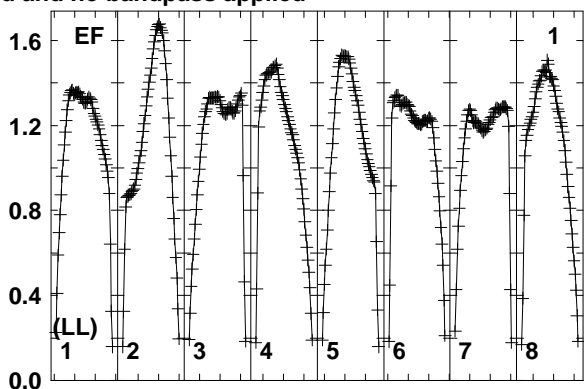
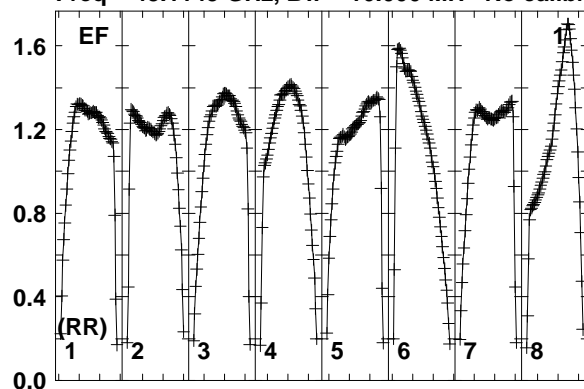
4311543130354315043165431804319543201543230
 FREQ MHz

Lower frame: Real Jy
 Total-power spectrum Antenna: YS (06)
 Timerange: 00/16:27:03 to 00/16:27:59

Plot file version 101 created 24-NOV-2015 11:23:38

2007+777 N15Q1.UVDATA.1

Freq = 43.1145 GHz, Bw = 16.000 MH No calibration applied and no bandpass applied



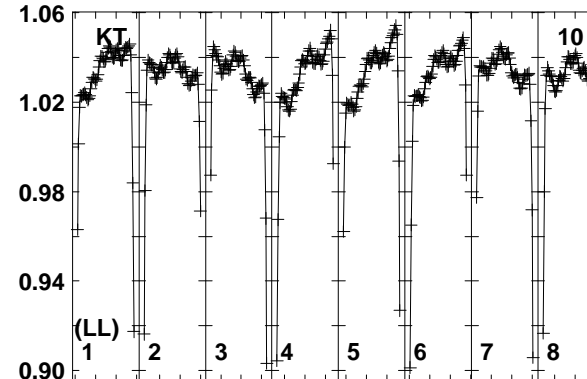
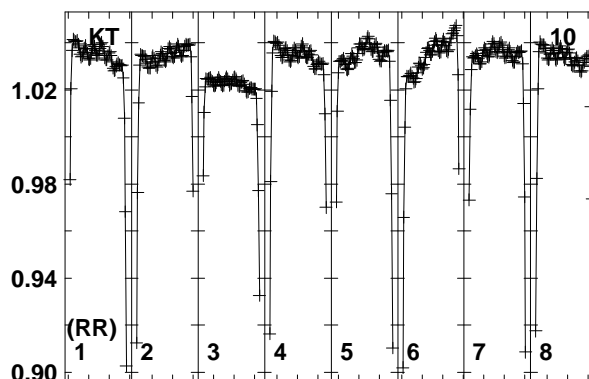
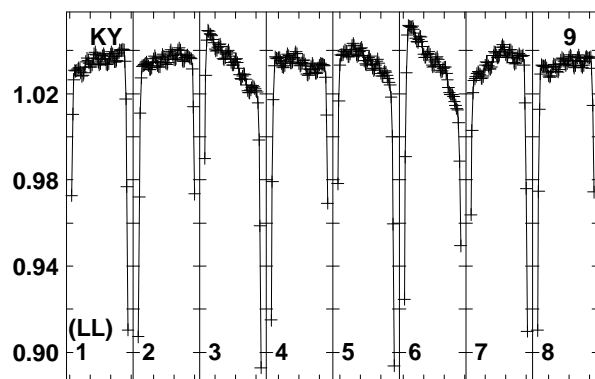
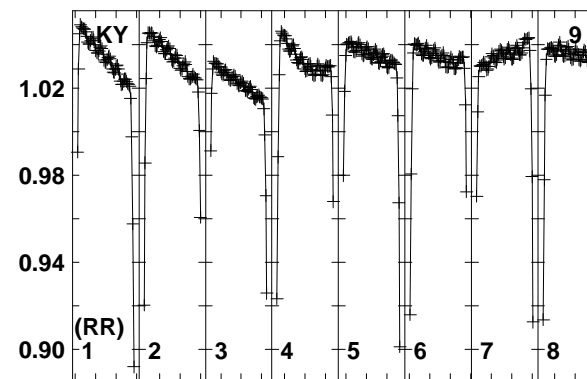
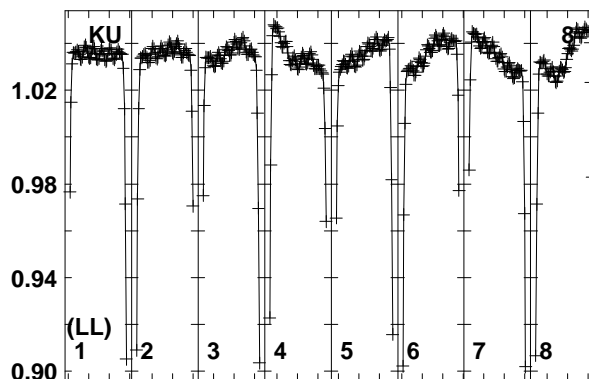
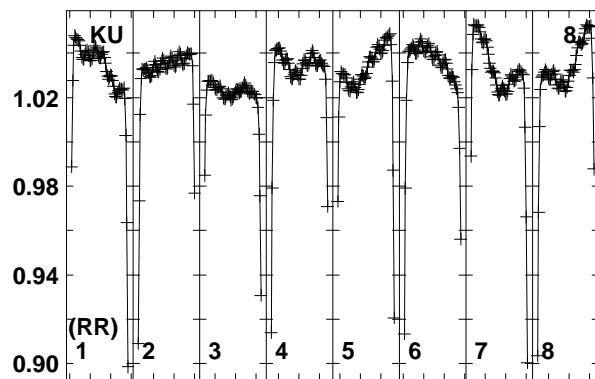
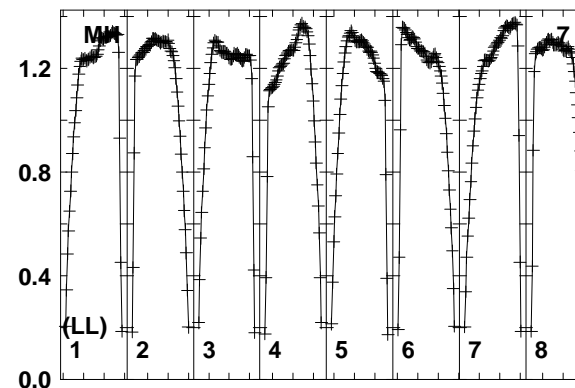
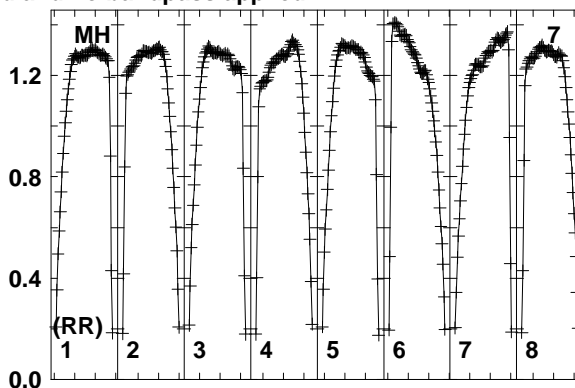
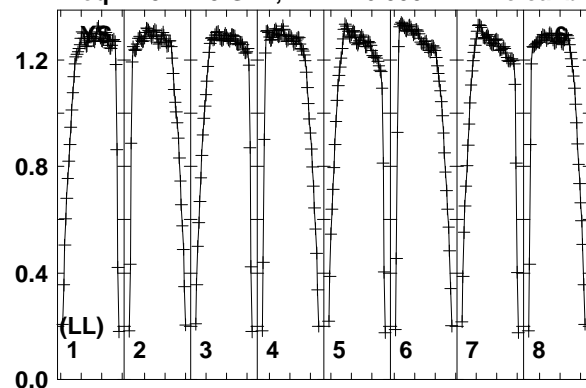
4311543430354315043165431804319543201543230
FREQ MHz

4311543430354315043165431804319543201543230
FREQ MHz

4311543430354315043165431804319543201543230
FREQ MHz

Lower frame: Real Jy
Total-power spectrum Antenna: EF (01)
Timerange: 00/16:28:33 to 00/16:29:29

Plot file version 102 created 24-NOV-2015 11:23:38
 2007+777 N15Q1.UVDATA.1
 Freq = 43.1145 GHz, Bw = 16.000 MH No calibration applied and no bandpass applied



4311543130354315043165431804319543201543230
 FREQ MHz

4311543130354315043165431804319543201543230
 FREQ MHz

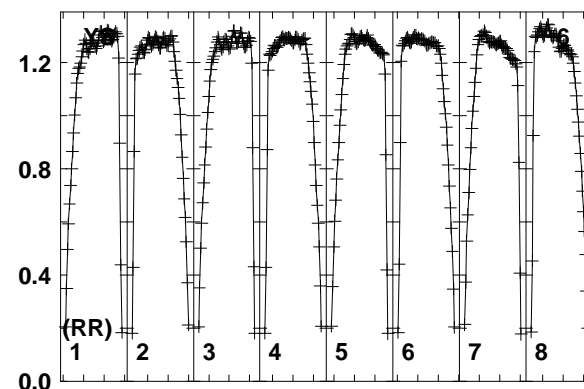
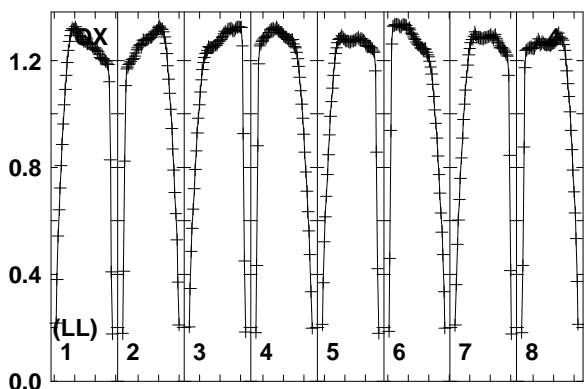
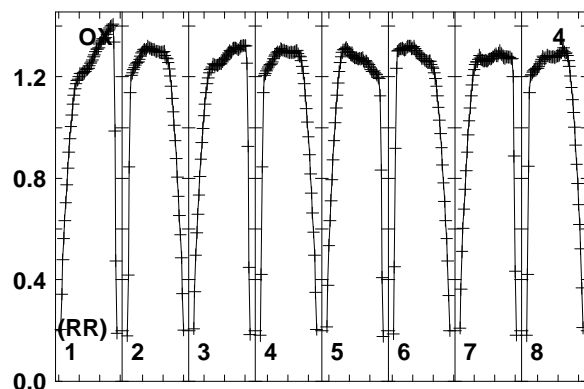
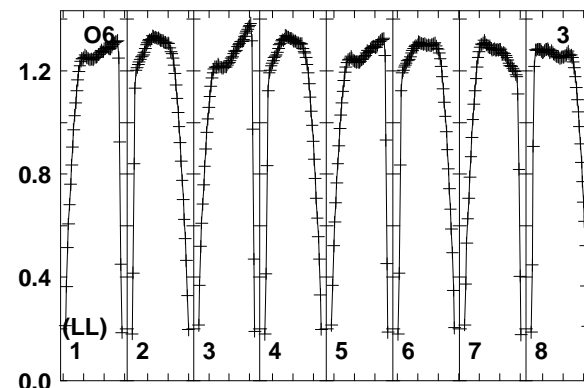
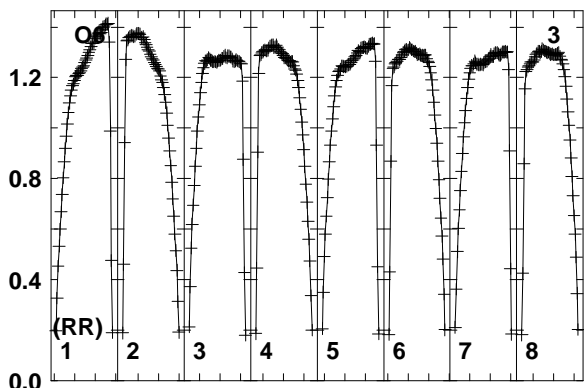
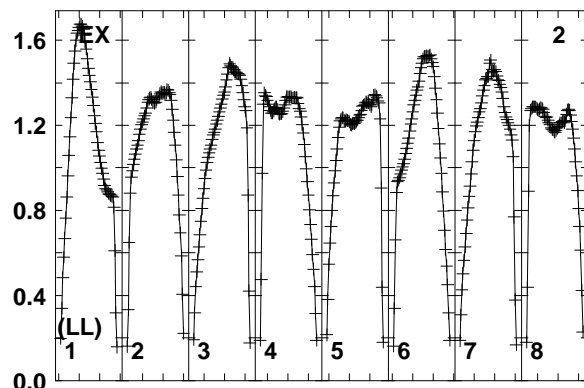
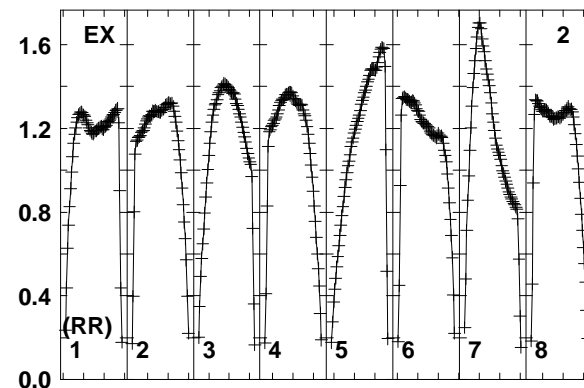
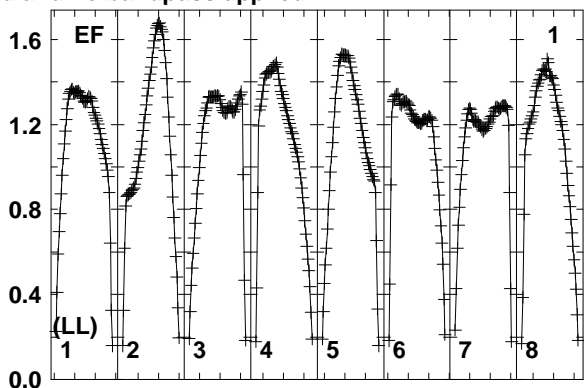
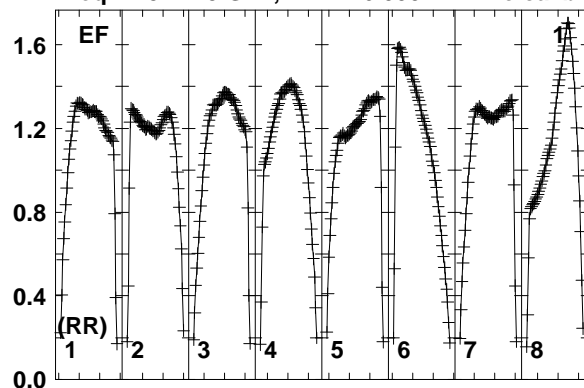
4311543130354315043165431804319543201543230
 FREQ MHz

Lower frame: Real Jy
 Total-power spectrum Antenna: YS (06)
 Timerange: 00/16:28:33 to 00/16:29:29

Plot file version 103 created 24-NOV-2015 11:23:38

J2022+7611 N15Q1.UVDATA.1

Freq = 43.1145 GHz, Bw = 16.000 MH No calibration applied and no bandpass applied



4311543430354315043165431804319543201543230
FREQ MHz

4311543430354315043165431804319543201543230
FREQ MHz

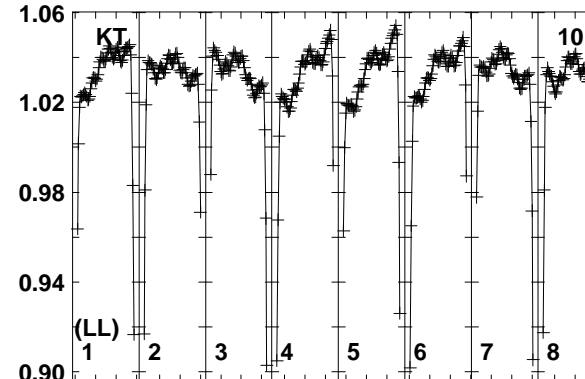
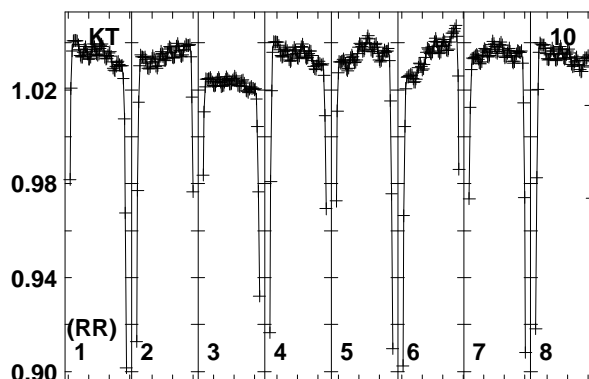
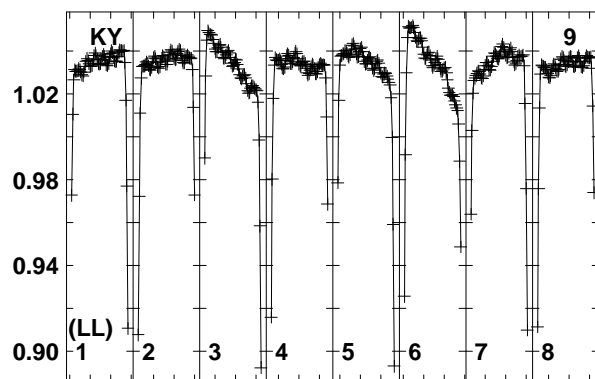
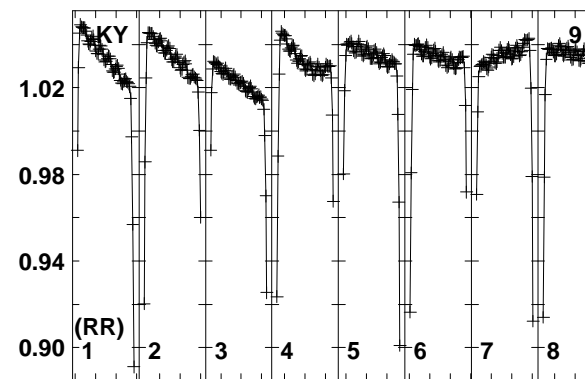
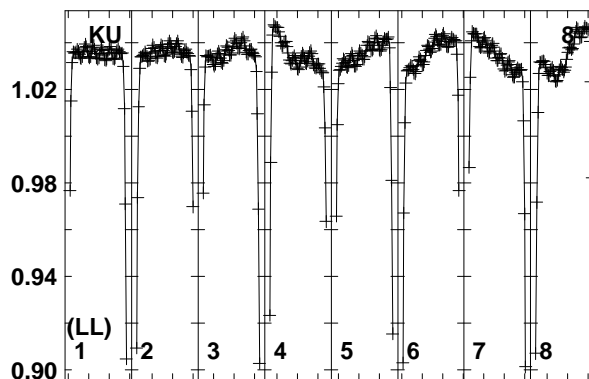
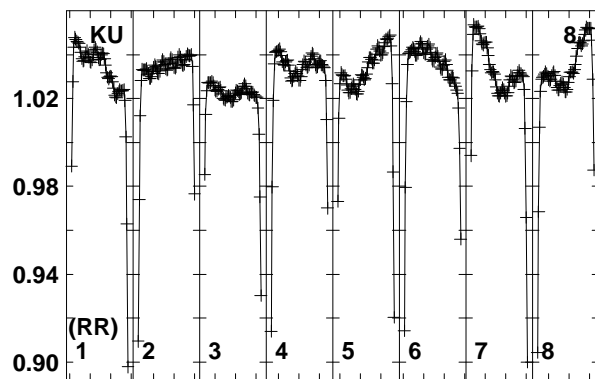
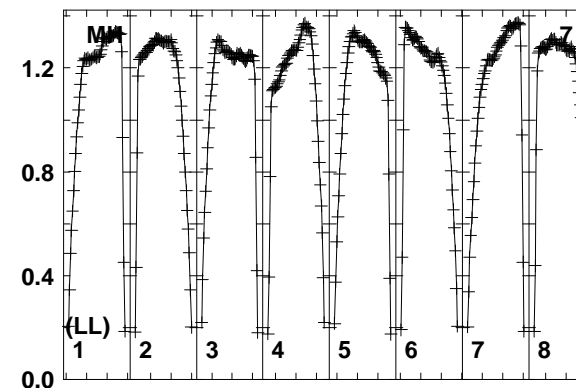
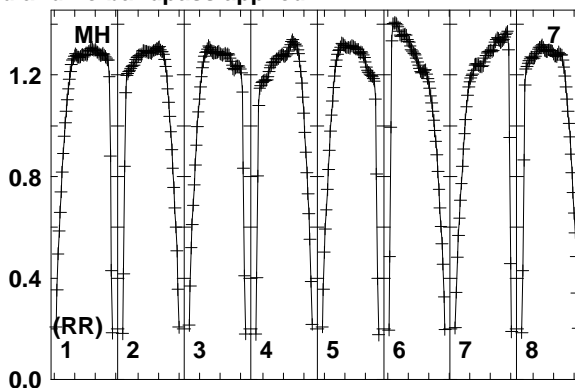
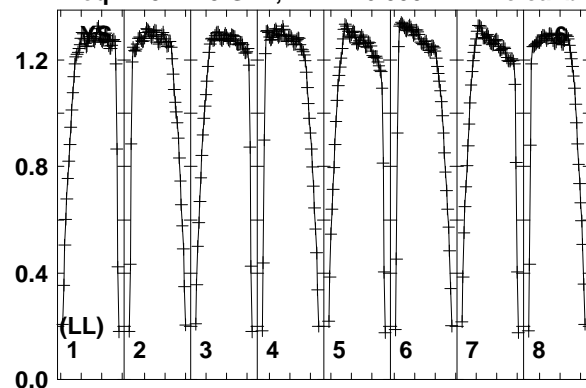
4311543430354315043165431804319543201543230
FREQ MHz

Lower frame: Real Jy
Total-power spectrum Antenna: EF (01)
Timerange: 00/16:30:03 to 00/16:30:59

Plot file version 104 created 24-NOV-2015 11:23:39

J2022+7611 N15Q1.UVDATA.1

Freq = 43.1145 GHz, Bw = 16.000 MH No calibration applied and no bandpass applied



4311543130354315043165431804319543201543230
FREQ MHz

4311543130354315043165431804319543201543230
FREQ MHz

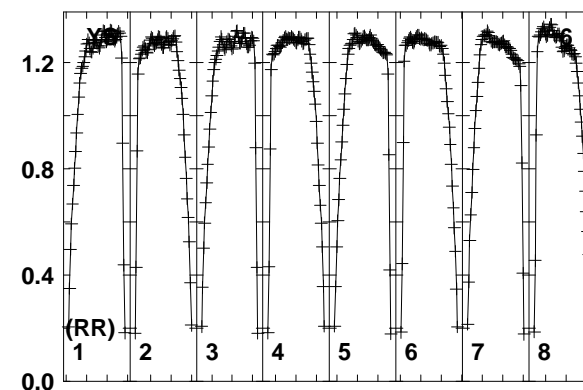
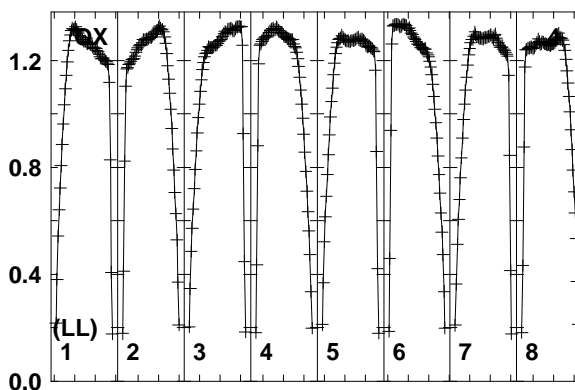
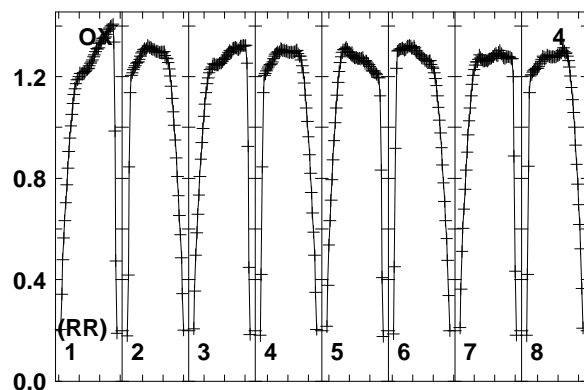
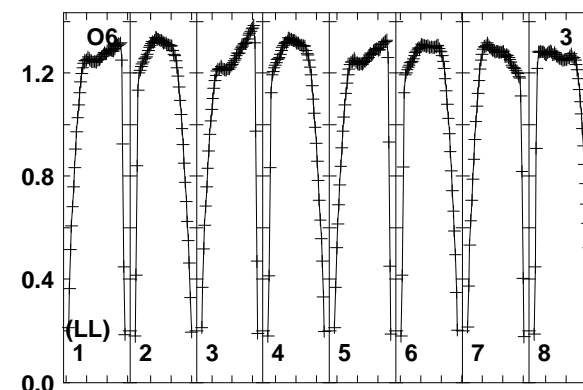
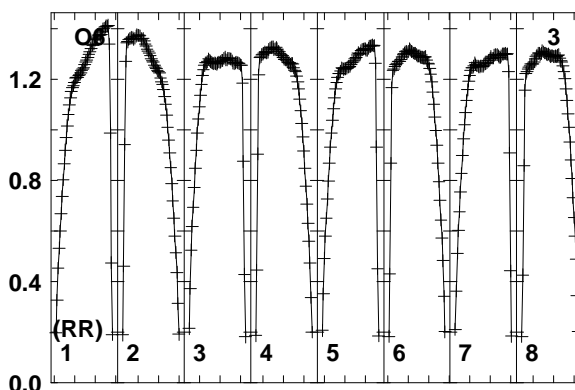
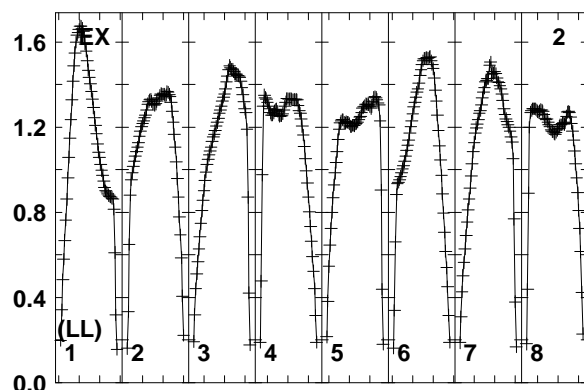
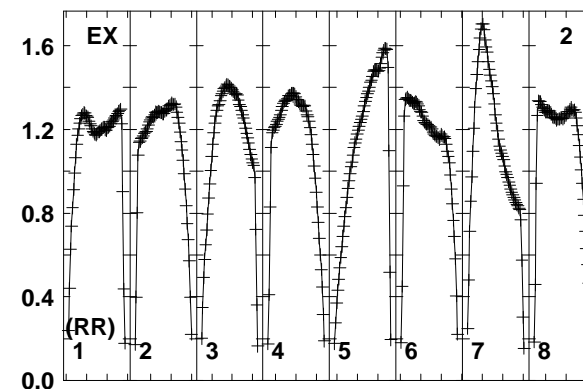
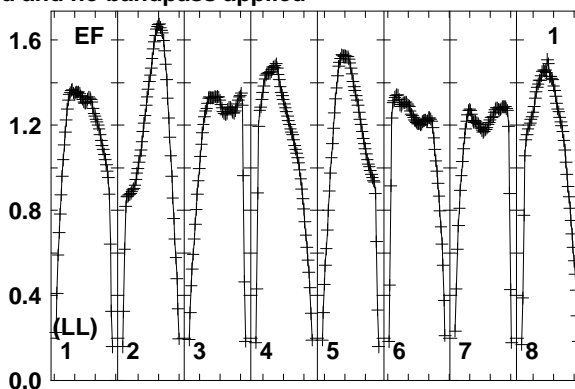
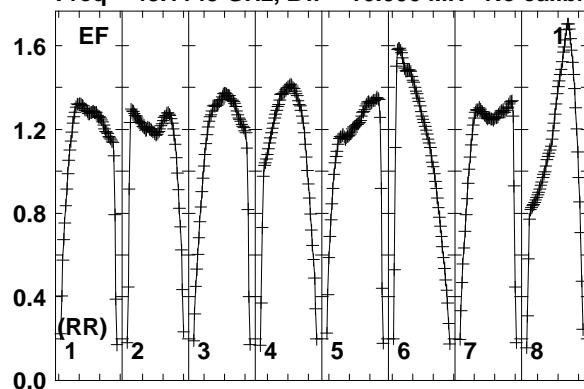
4311543130354315043165431804319543201543230
FREQ MHz

Lower frame: Real Jy
Total-power spectrum Antenna: YS (06)
Timerange: 00/16:30:03 to 00/16:30:59

Plot file version 105 created 24-NOV-2015 11:23:39

2007+777 N15Q1.UVDATA.1

Freq = 43.1145 GHz, Bw = 16.000 MH No calibration applied and no bandpass applied



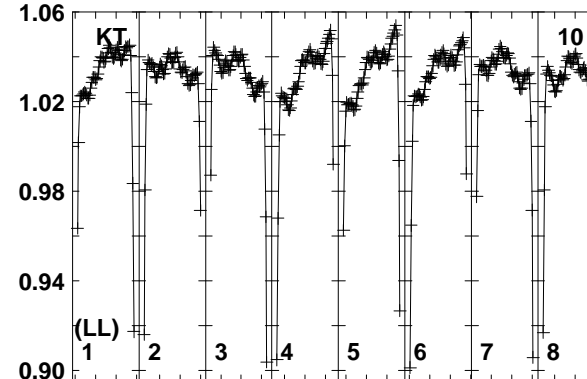
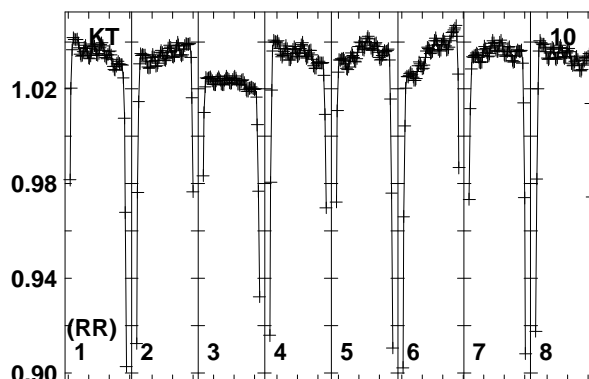
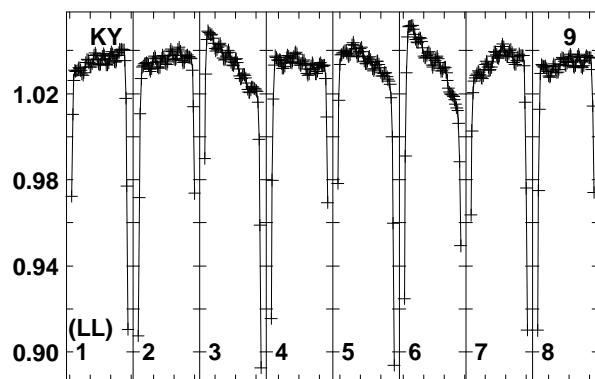
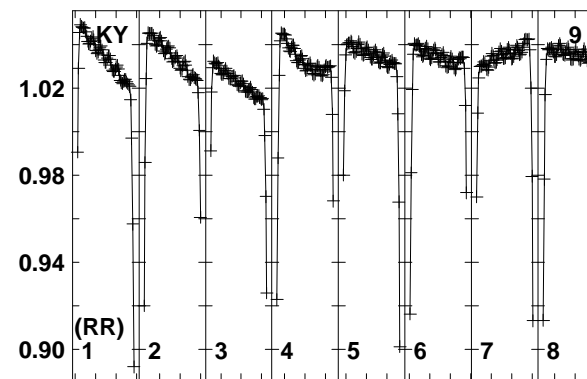
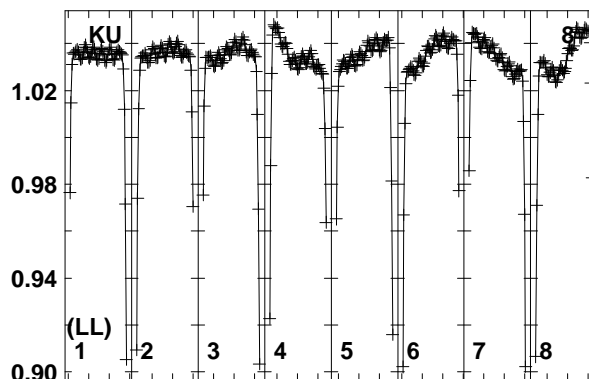
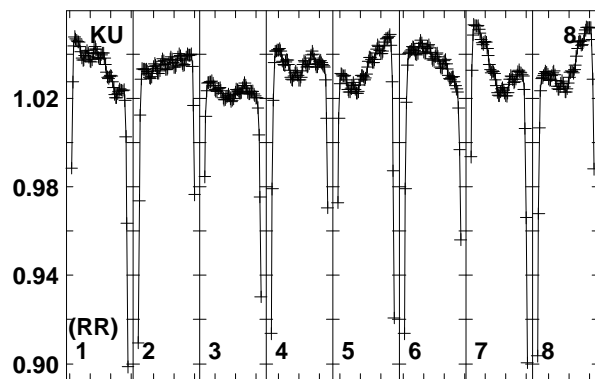
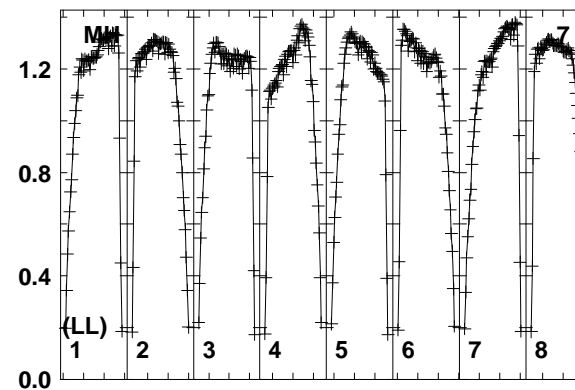
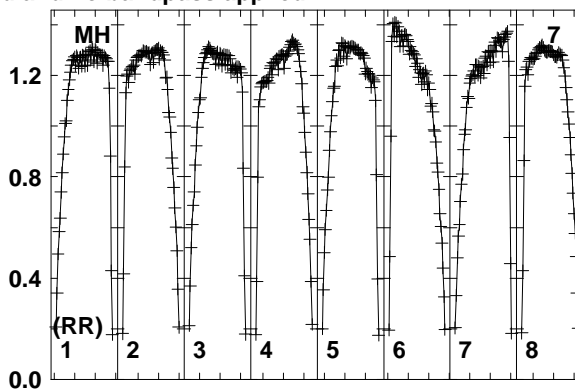
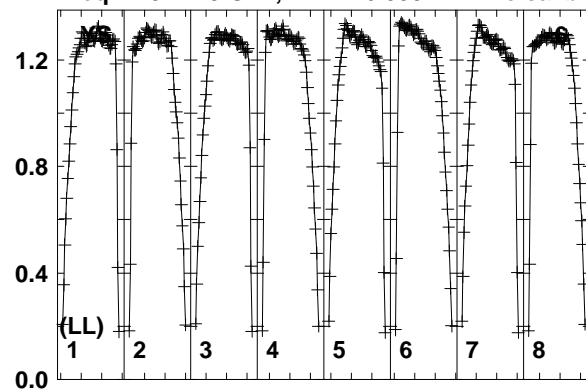
43115431303543150431654318043195432201543230
FREQ MHz

43115431303543150431654318043195432201543230
FREQ MHz

43115431303543150431654318043195432201543230
FREQ MHz

Lower frame: Real Jy
Total-power spectrum Antenna: EF (01)
Timerange: 00/16:31:33 to 00/16:32:29

Plot file version 106 created 24-NOV-2015 11:23:39
 2007+777 N15Q1.UVDATA.1
 Freq = 43.1145 GHz, Bw = 16.000 MH No calibration applied and no bandpass applied



4311543130354315043165431804319543201543230
 FREQ MHz

4311543130354315043165431804319543201543230
 FREQ MHz

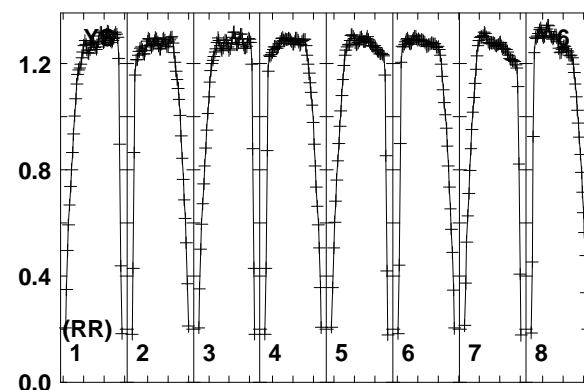
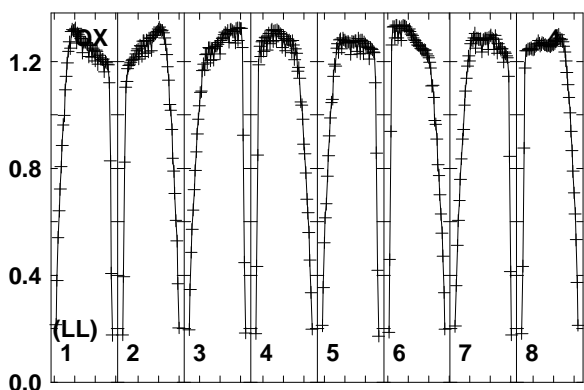
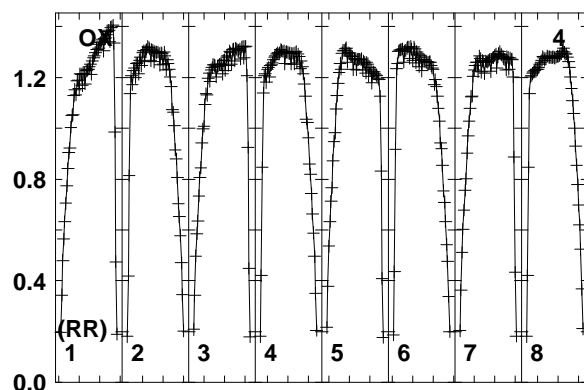
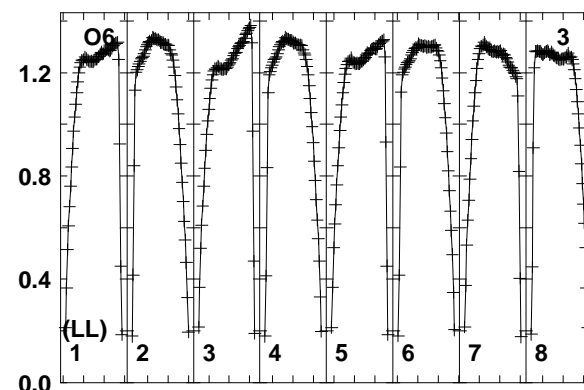
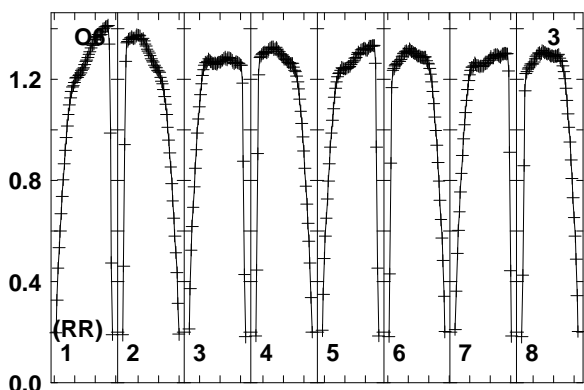
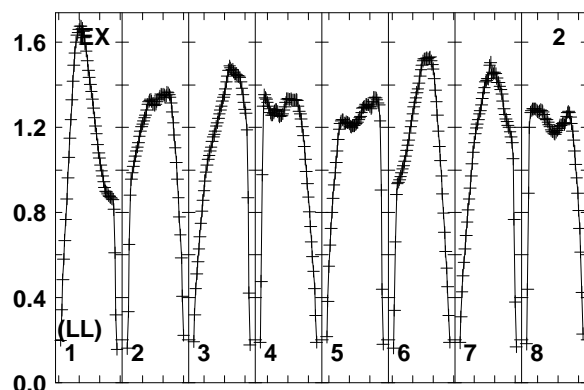
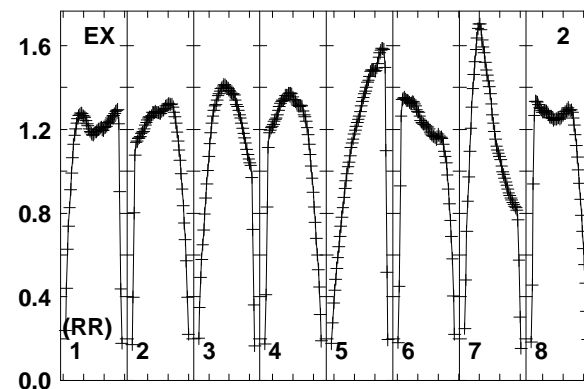
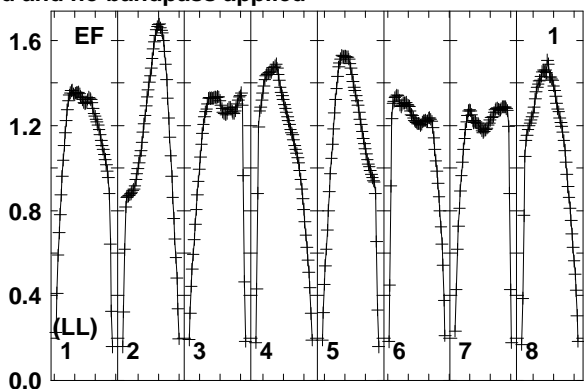
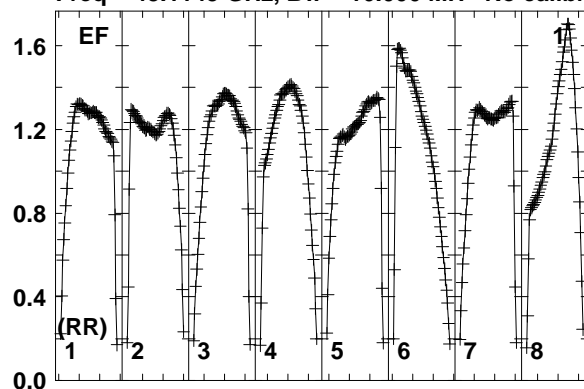
4311543130354315043165431804319543201543230
 FREQ MHz

Lower frame: Real Jy
 Total-power spectrum Antenna: YS (06)
 Timerange: 00/16:31:33 to 00/16:32:29

Plot file version 107 created 24-NOV-2015 11:23:39

J2022+7611 N15Q1.UVDATA.1

Freq = 43.1145 GHz, Bw = 16.000 MH No calibration applied and no bandpass applied



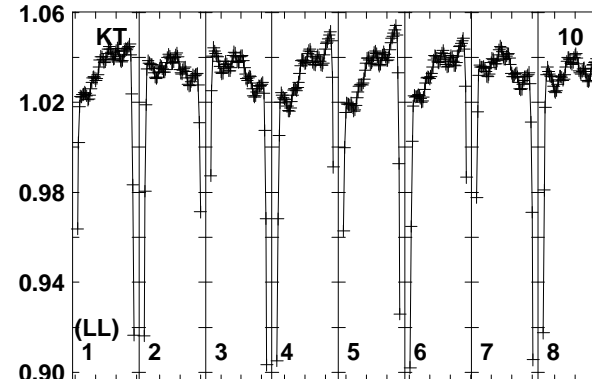
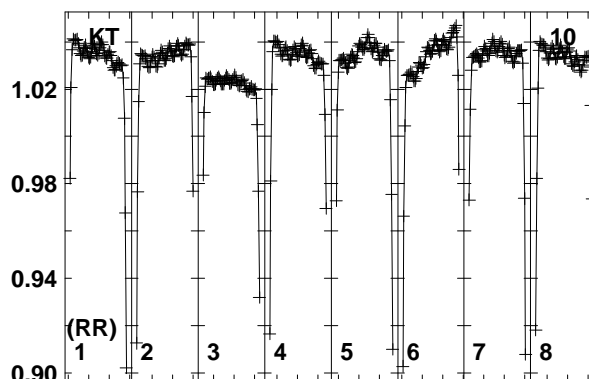
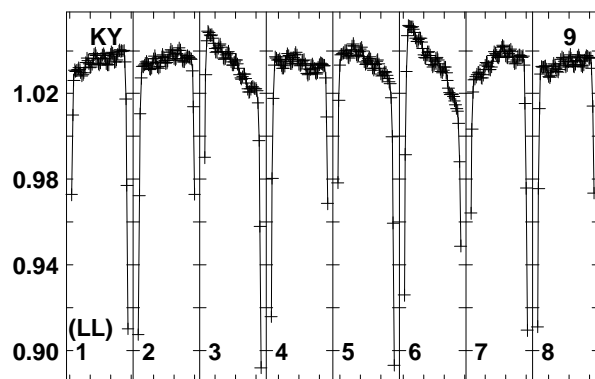
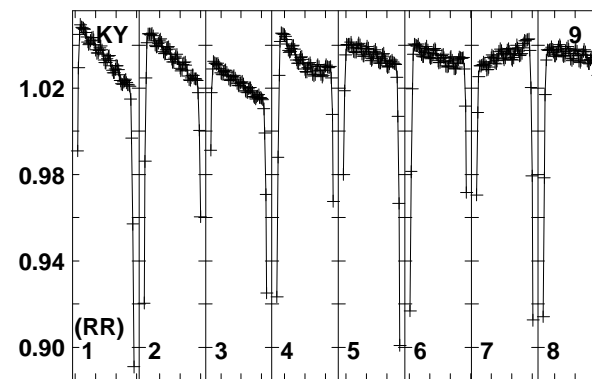
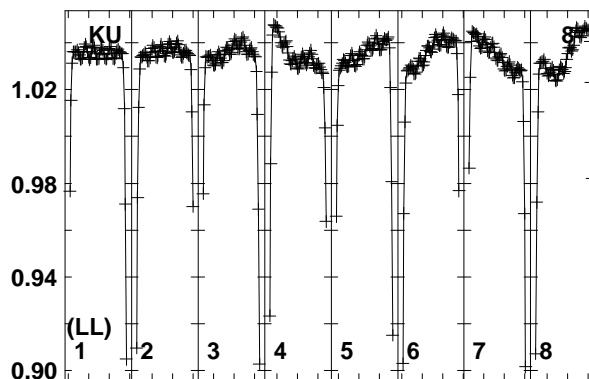
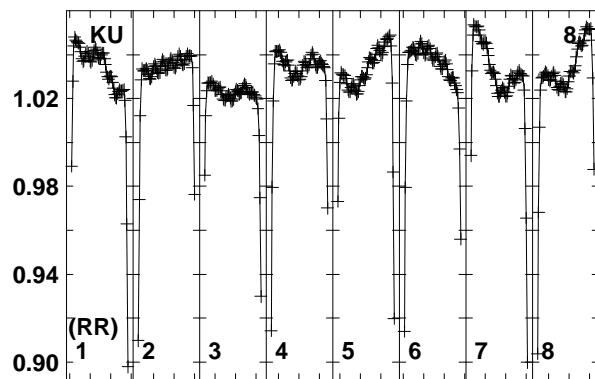
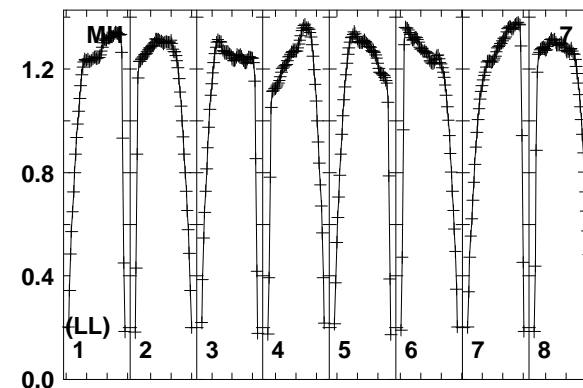
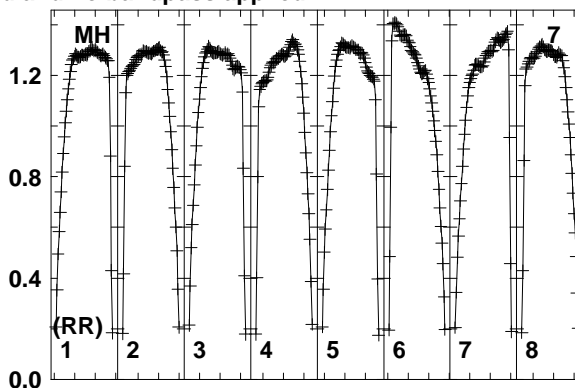
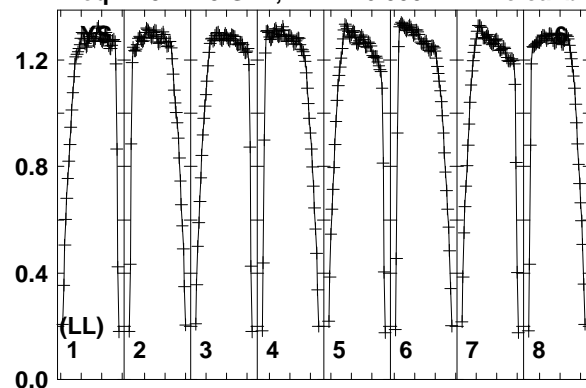
43115434303543150431654318043195432201543230
FREQ MHz

43115434303543150431654318043195432201543230
FREQ MHz

43115434303543150431654318043195432201543230
FREQ MHz

Lower frame: Real Jy
Total-power spectrum Antenna: EF (01)
Timerange: 00/16:33:03 to 00/16:33:59

Plot file version 108 created 24-NOV-2015 11:23:39
 J2022+7611 N15Q1.UVDATA.1
 Freq = 43.1145 GHz, Bw = 16.000 MH No calibration applied and no bandpass applied



4311543130354315043165431804319543201543230
 FREQ MHz

4311543130354315043165431804319543201543230
 FREQ MHz

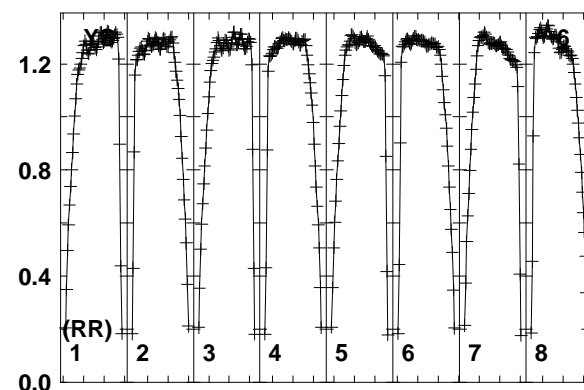
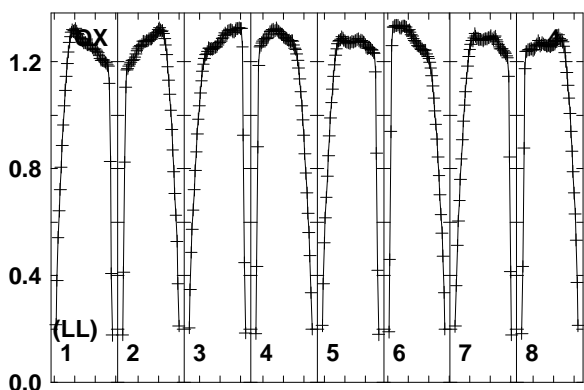
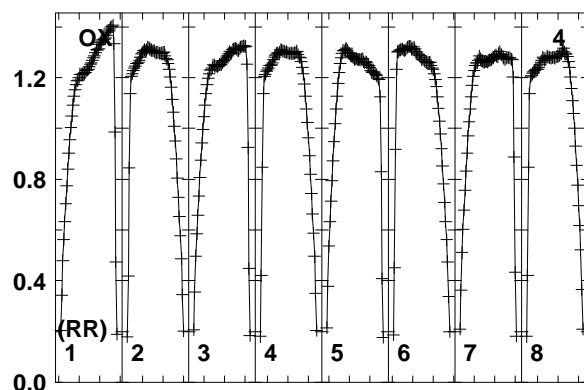
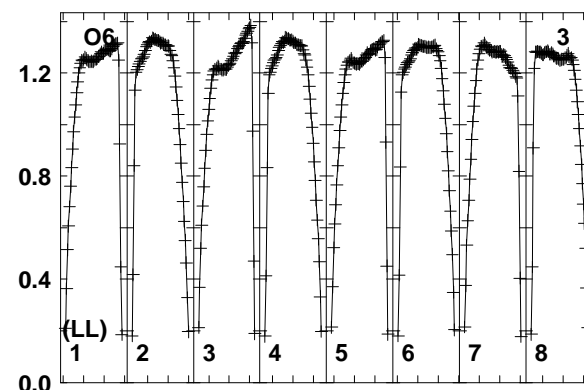
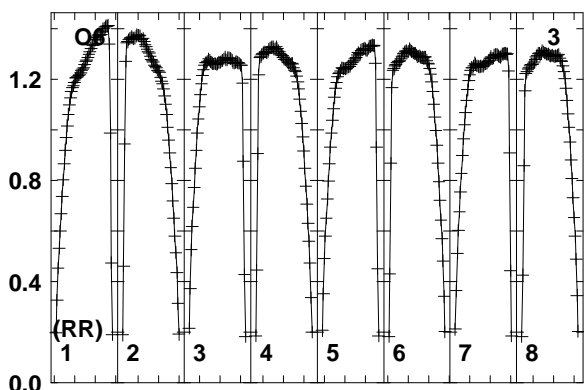
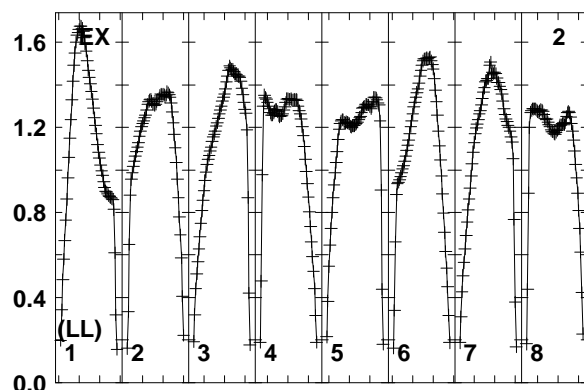
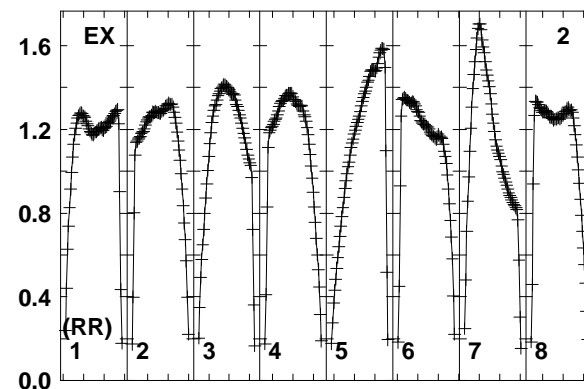
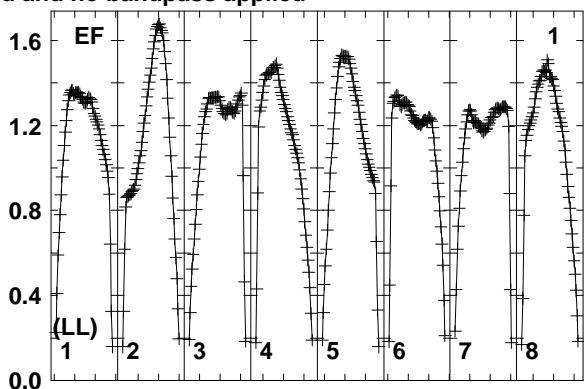
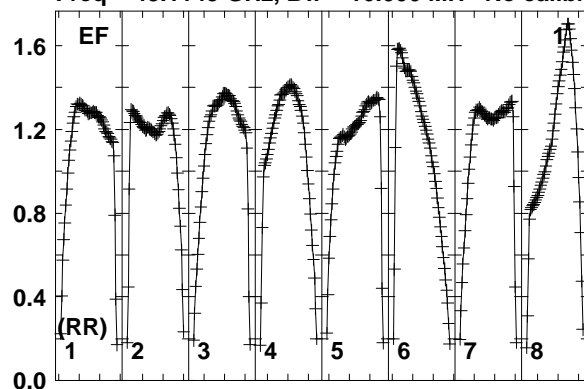
4311543130354315043165431804319543201543230
 FREQ MHz

Lower frame: Real Jy
 Total-power spectrum Antenna: YS (06)
 Timerange: 00/16:33:03 to 00/16:33:59

Plot file version 109 created 24-NOV-2015 11:23:39

2007+777 N15Q1.UVDATA.1

Freq = 43.1145 GHz, Bw = 16.000 MH No calibration applied and no bandpass applied



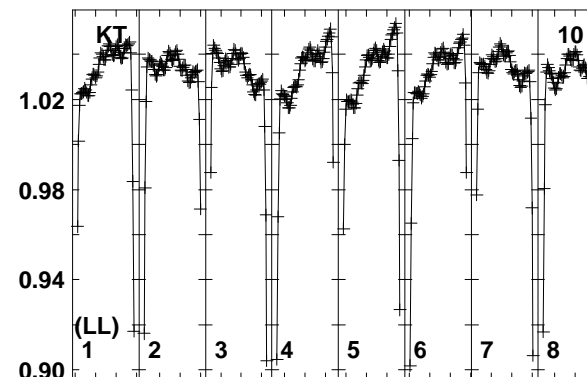
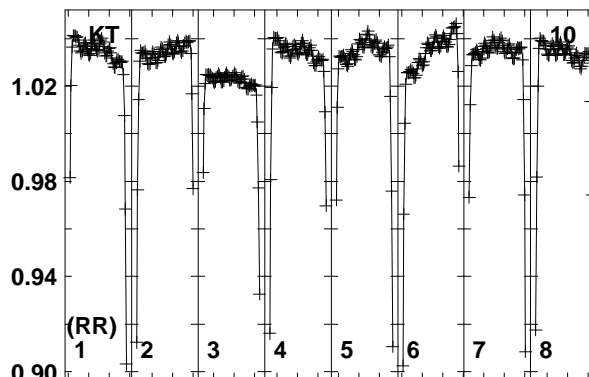
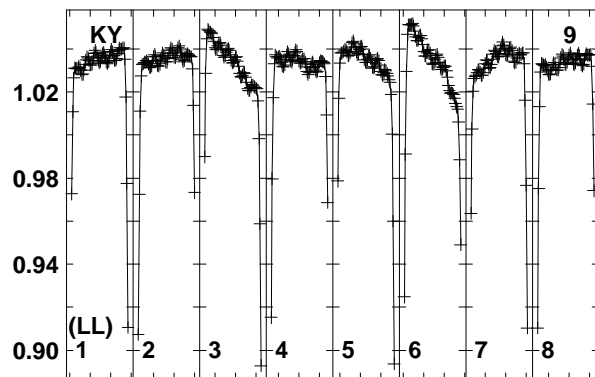
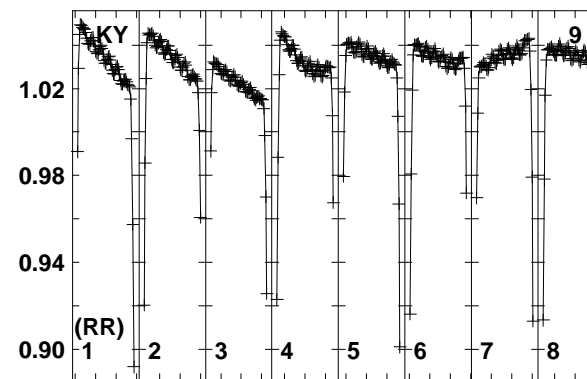
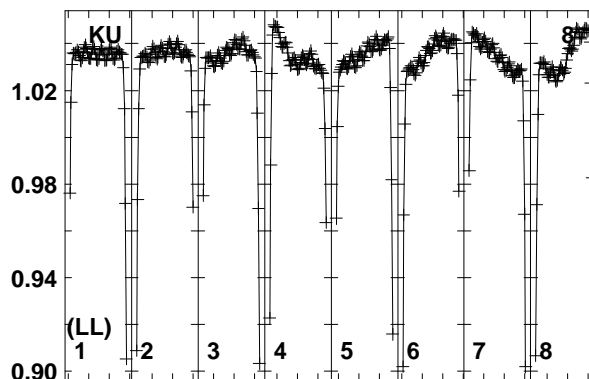
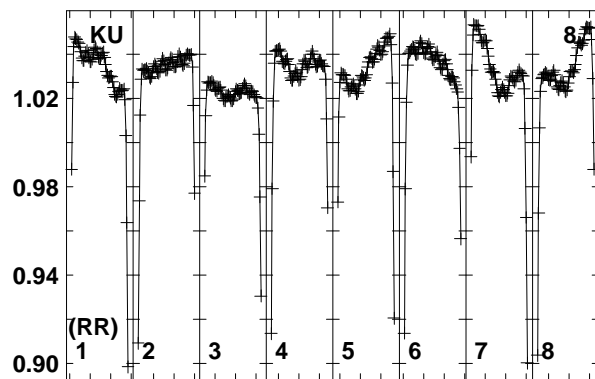
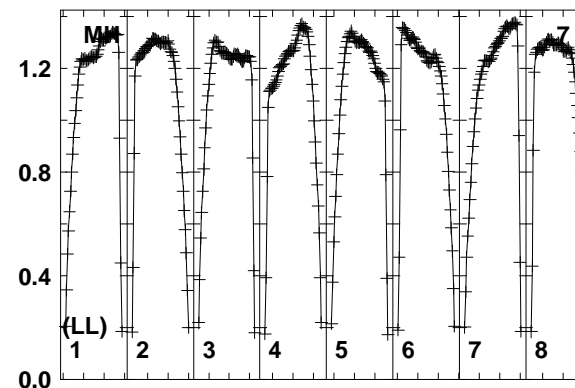
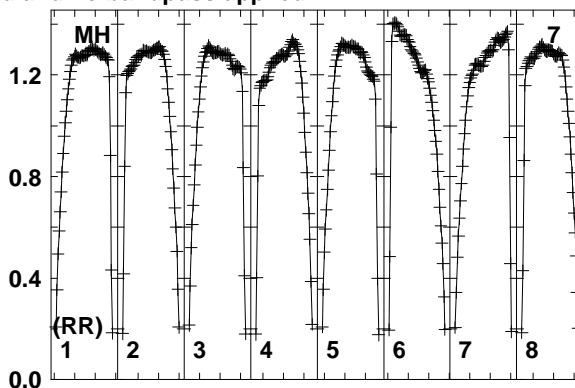
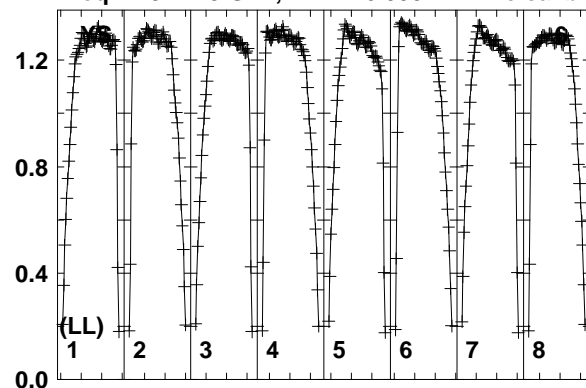
4311543430354315043165431804319543201543230
FREQ MHz

4311543430354315043165431804319543201543230
FREQ MHz

4311543430354315043165431804319543201543230
FREQ MHz

Lower frame: Real Jy
Total-power spectrum Antenna: EF (01)
Timerange: 00/16:34:33 to 00/16:35:29

Plot file version 110 created 24-NOV-2015 11:23:39
 2007+777 N15Q1.UVDATA.1
 Freq = 43.1145 GHz, Bw = 16.000 MH No calibration applied and no bandpass applied



4311543130354315043165431804319543201543230
 FREQ MHz

4311543130354315043165431804319543201543230
 FREQ MHz

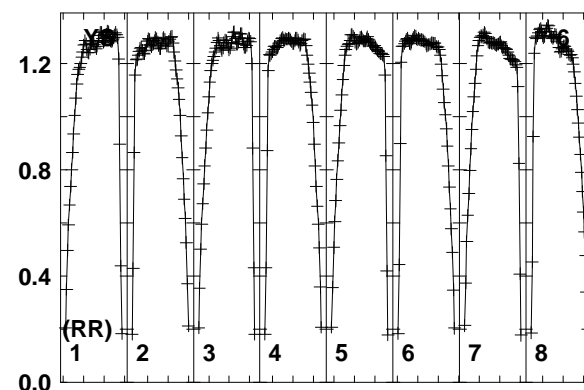
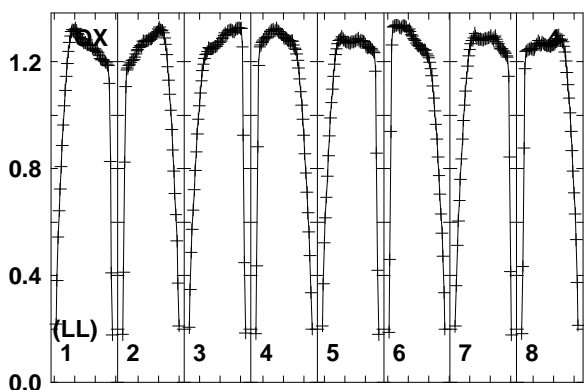
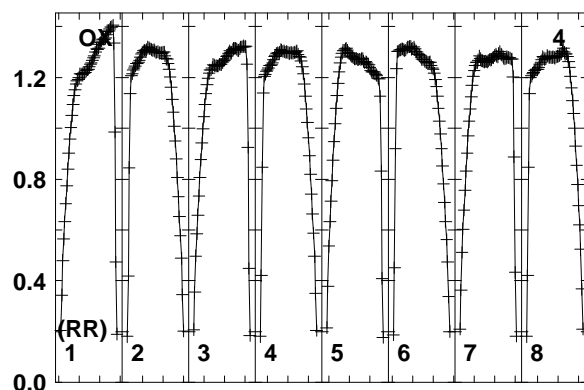
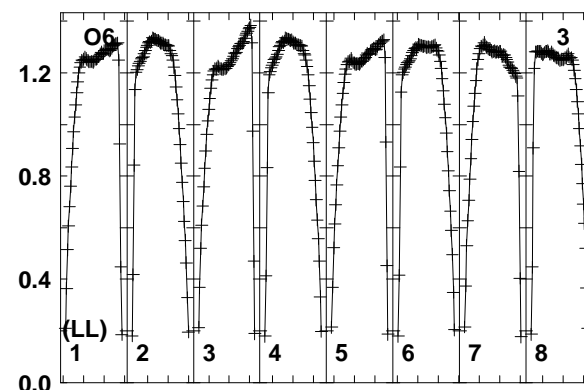
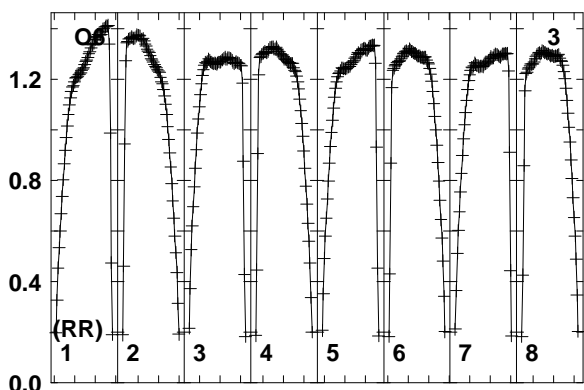
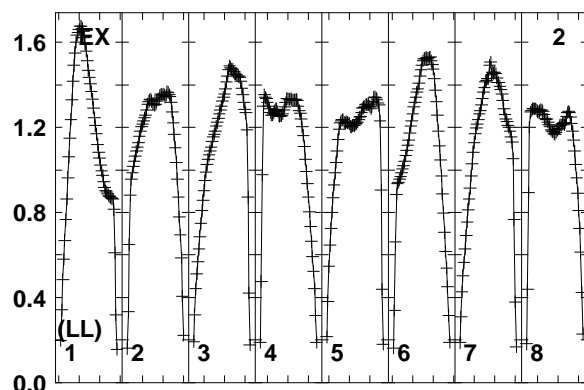
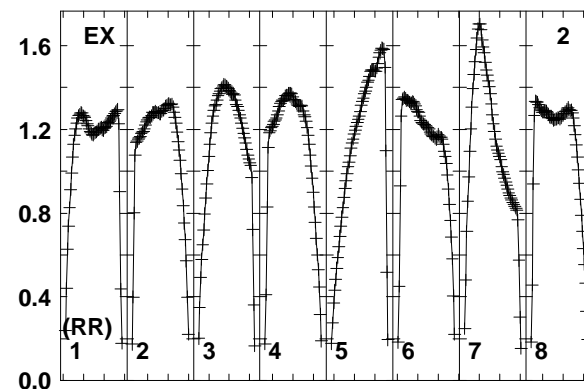
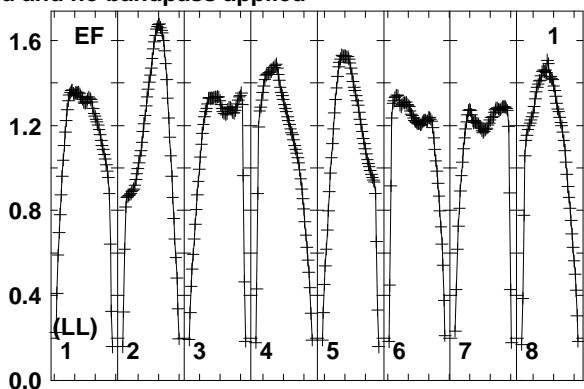
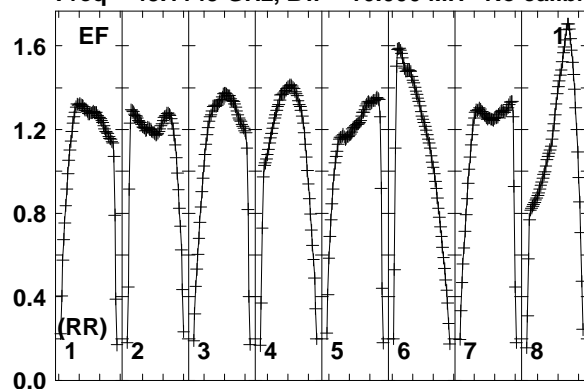
4311543130354315043165431804319543201543230
 FREQ MHz

Lower frame: Real Jy
 Total-power spectrum Antenna: YS (06)
 Timerange: 00/16:34:33 to 00/16:35:29

Plot file version 111 created 24-NOV-2015 11:23:39

J2022+7611 N15Q1.UVDATA.1

Freq = 43.1145 GHz, Bw = 16.000 MH No calibration applied and no bandpass applied



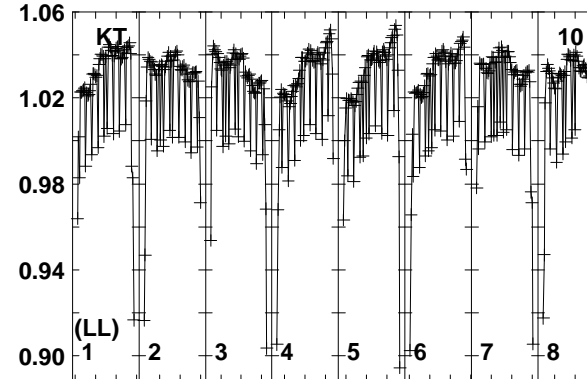
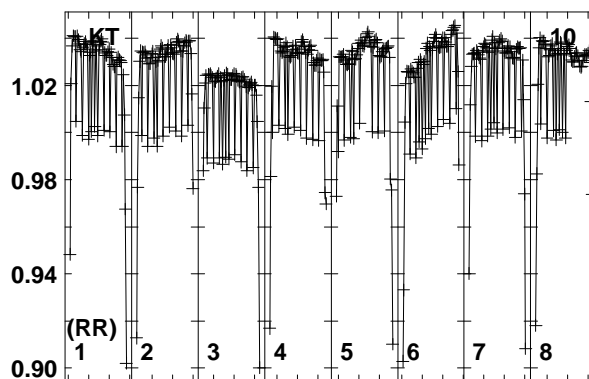
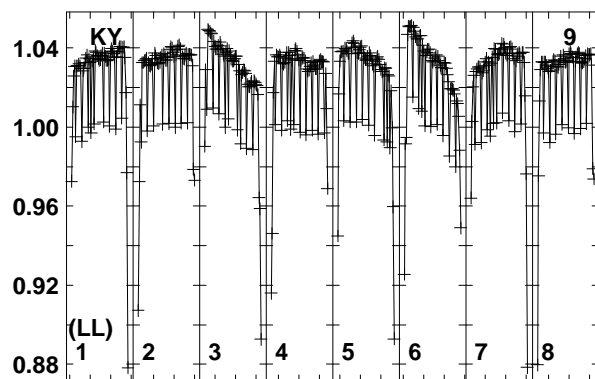
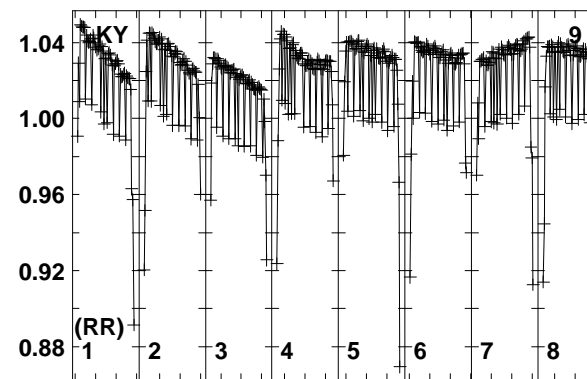
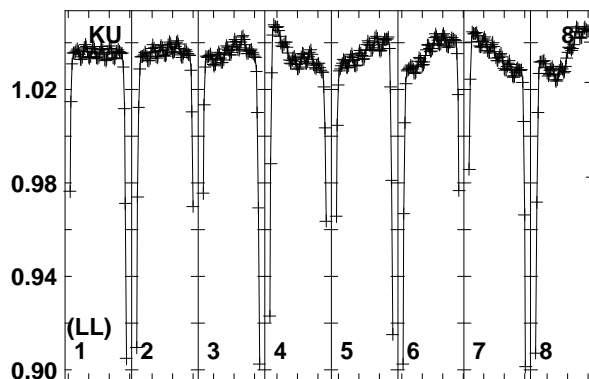
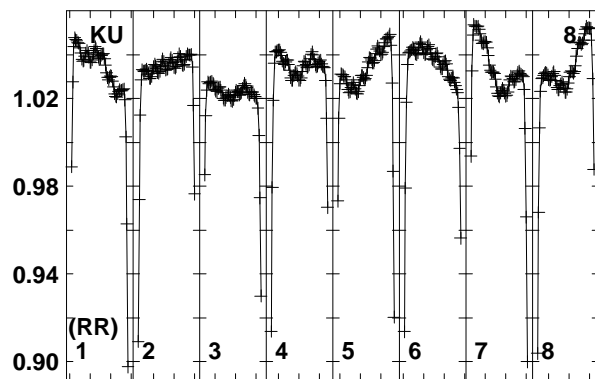
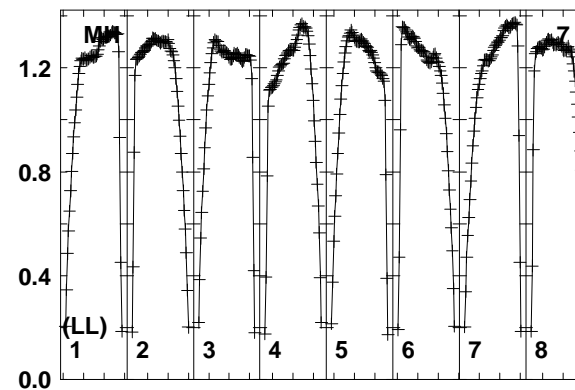
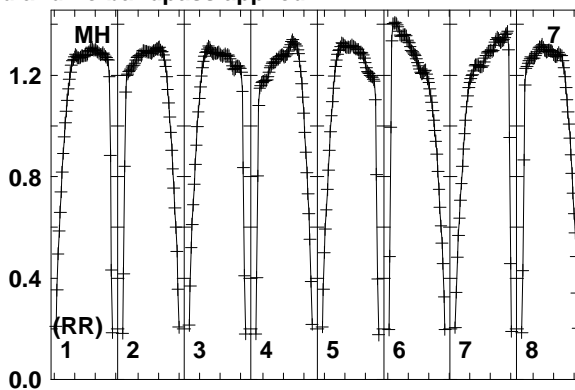
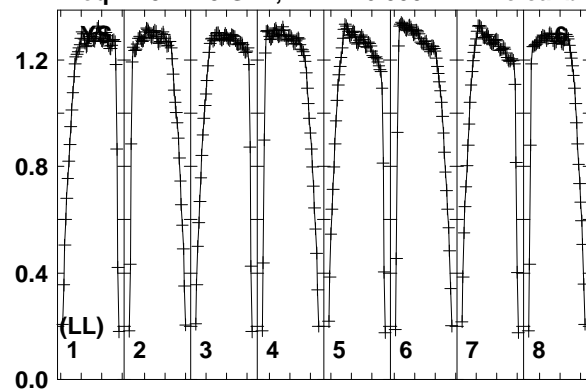
4311543430354315043165431804319543201543230
FREQ MHz

4311543430354315043165431804319543201543230
FREQ MHz

4311543430354315043165431804319543201543230
FREQ MHz

Lower frame: Real Jy
Total-power spectrum Antenna: EF (01)
Timerange: 00/16:36:03 to 00/16:36:59

Plot file version 112 created 24-NOV-2015 11:23:39
 J2022+7611 N15Q1.UVDATA.1
 Freq = 43.1145 GHz, Bw = 16.000 MH No calibration applied and no bandpass applied



4311543130354315043165431804319543201543230
 FREQ MHz

4311543130354315043165431804319543201543230
 FREQ MHz

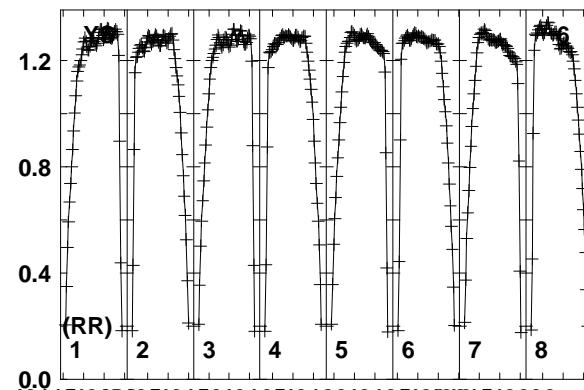
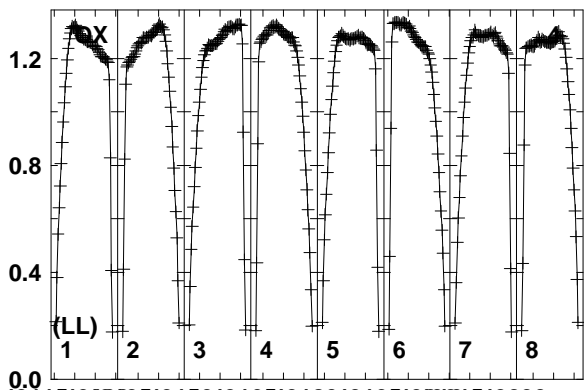
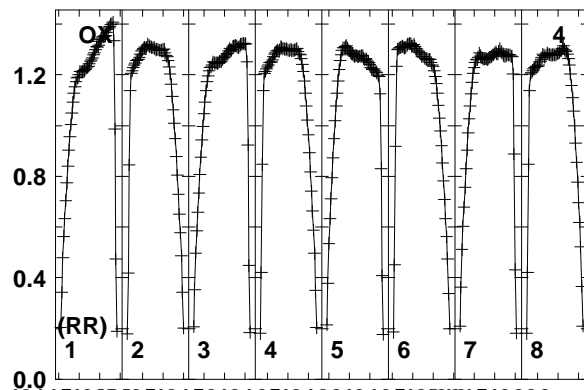
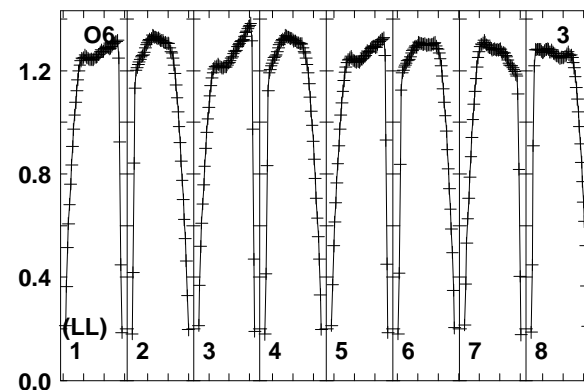
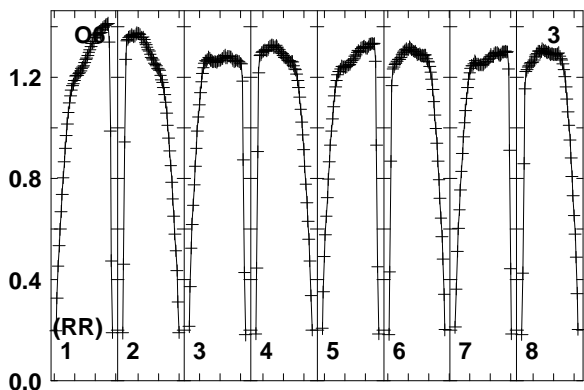
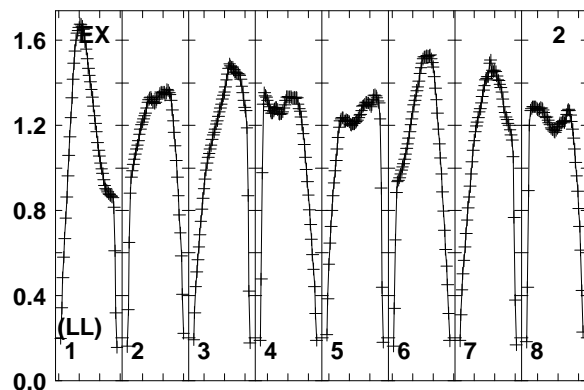
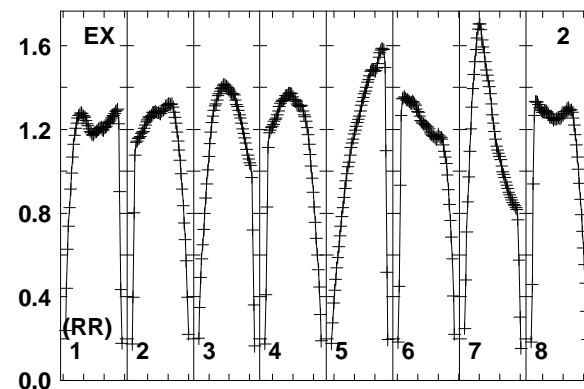
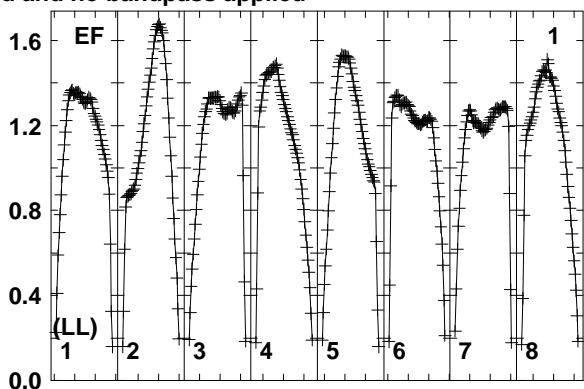
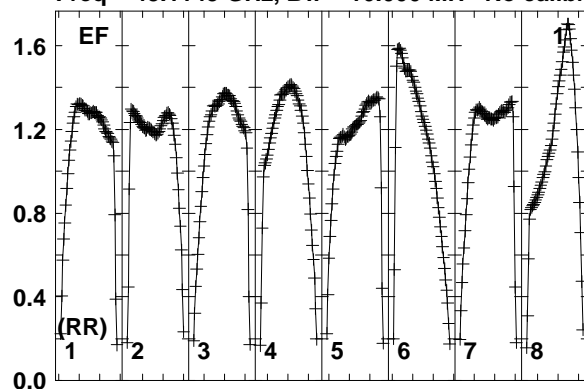
4311543130354315043165431804319543201543230
 FREQ MHz

Lower frame: Real Jy
 Total-power spectrum Antenna: YS (06)
 Timerange: 00/16:36:03 to 00/16:36:59

Plot file version 113 created 24-NOV-2015 11:23:39

2007+777 N15Q1.UVDATA.1

Freq = 43.1145 GHz, Bw = 16.000 MH No calibration applied and no bandpass applied



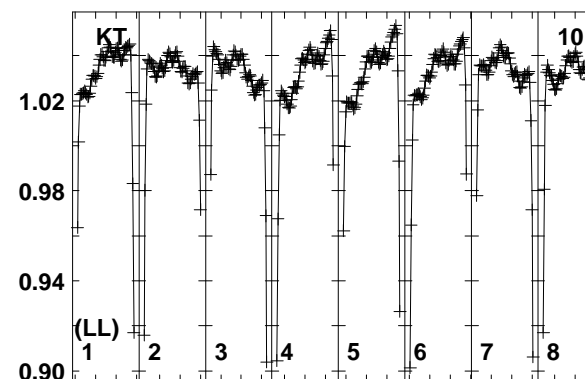
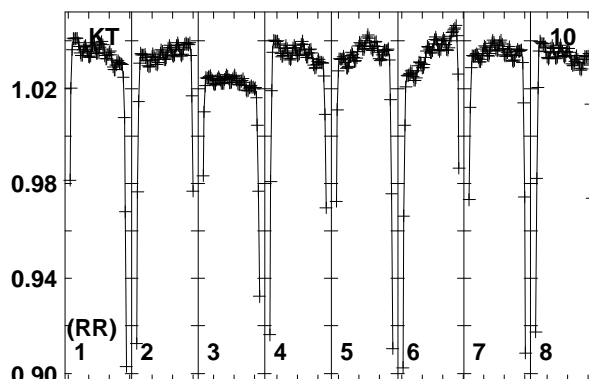
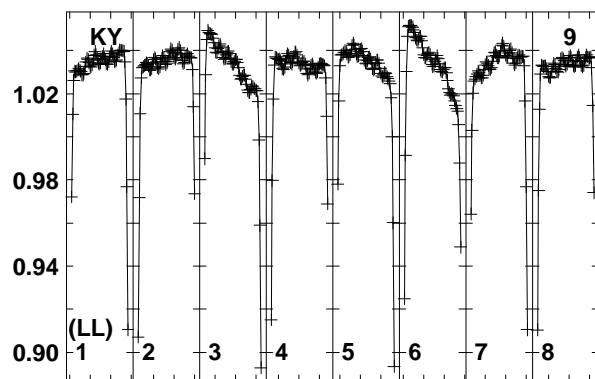
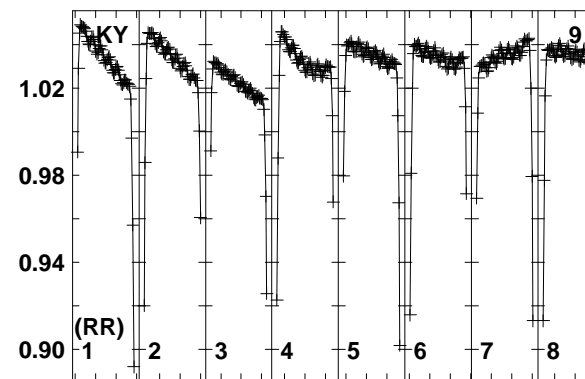
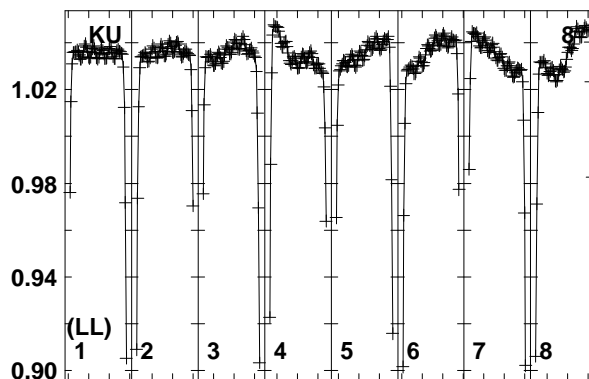
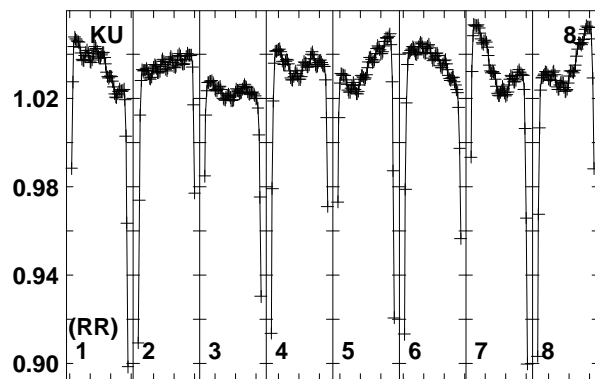
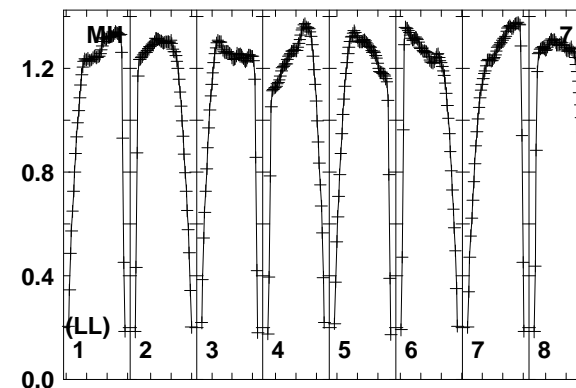
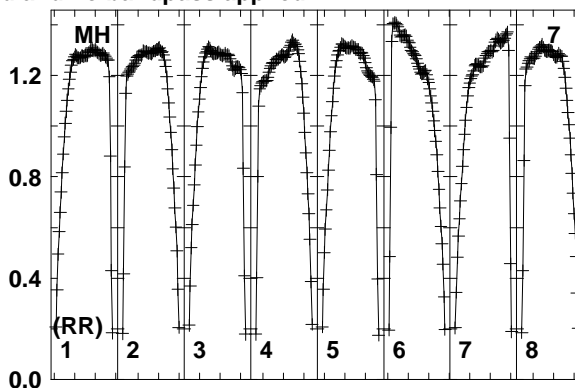
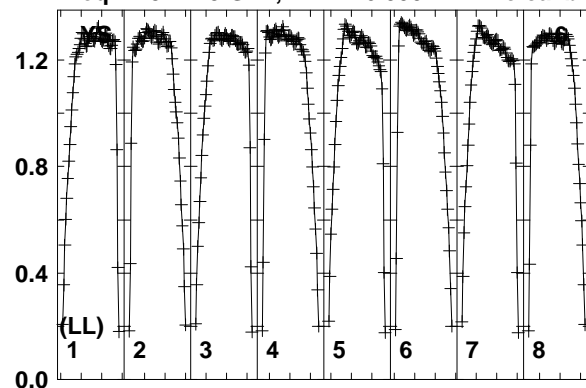
4311543130354315043165431804319543201543230
FREQ MHz

4311543130354315043165431804319543201543230
FREQ MHz

4311543130354315043165431804319543201543230
FREQ MHz

Lower frame: Real Jy
Total-power spectrum Antenna: EF (01)
Timerange: 00/16:37:33 to 00/16:38:29

Plot file version 114 created 24-NOV-2015 11:23:39
 2007+777 N15Q1.UVDATA.1
 Freq = 43.1145 GHz, Bw = 16.000 MH No calibration applied and no bandpass applied



4311543130354315043165431804319543201543230
 FREQ MHz

4311543130354315043165431804319543201543230
 FREQ MHz

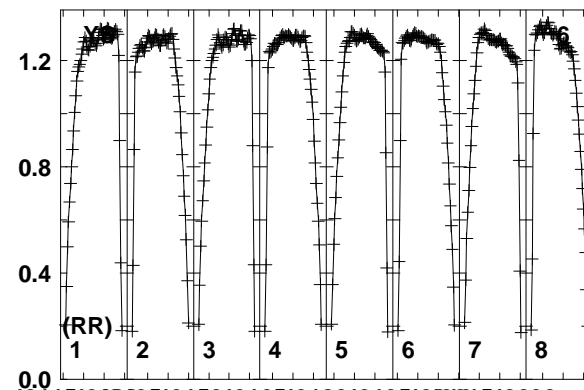
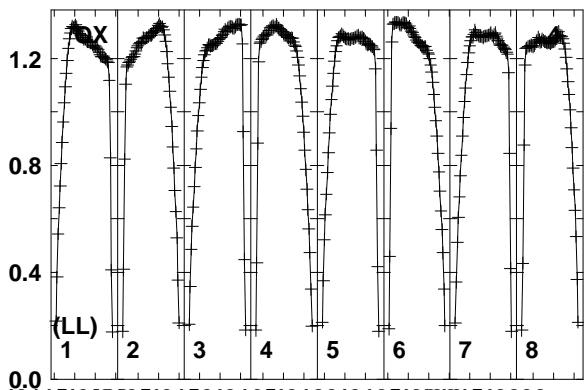
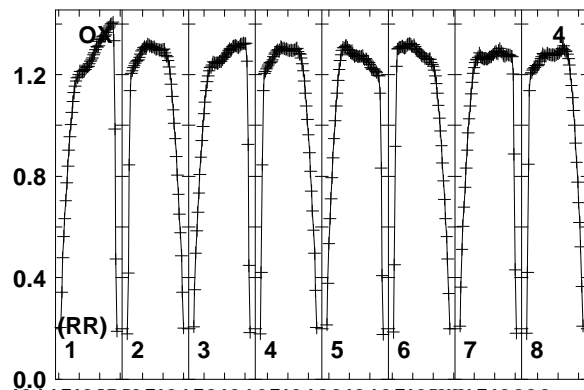
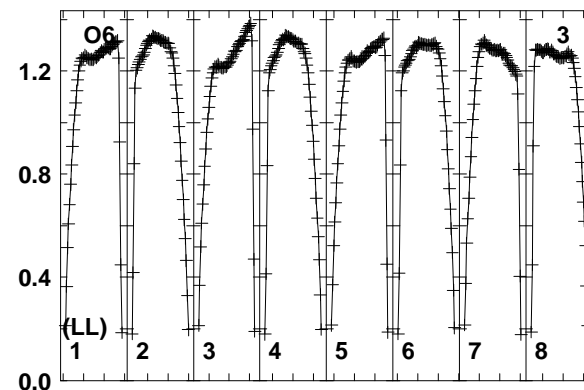
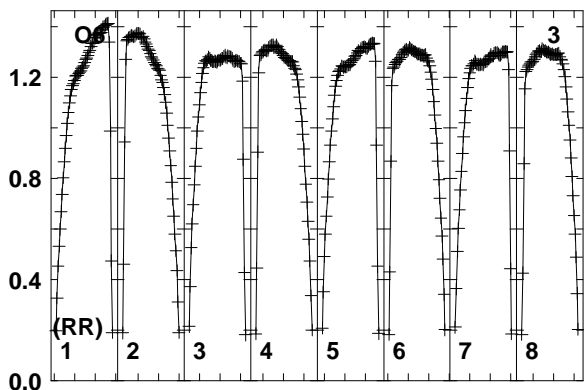
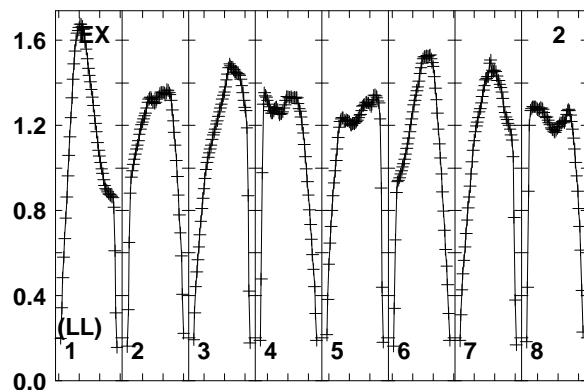
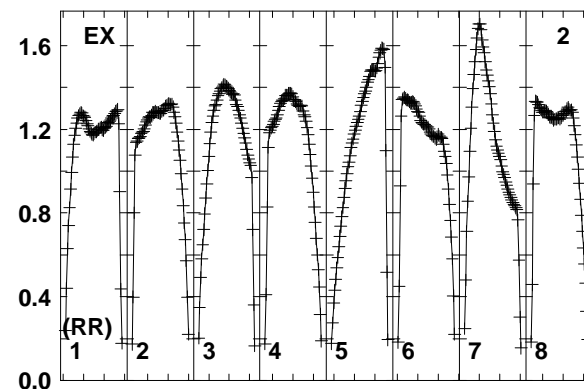
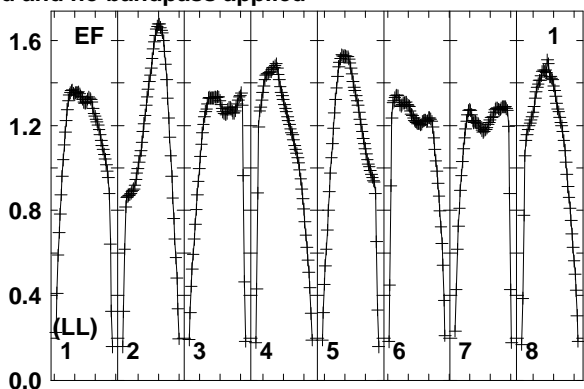
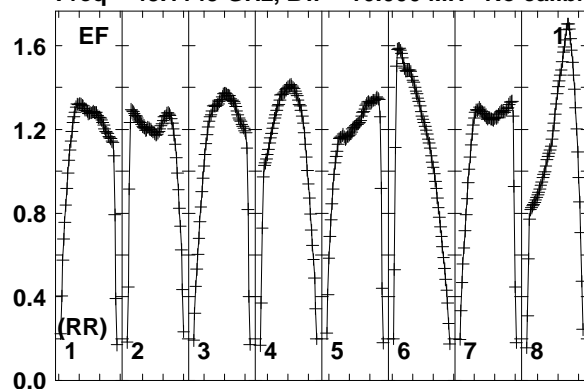
4311543130354315043165431804319543201543230
 FREQ MHz

Lower frame: Real Jy
 Total-power spectrum Antenna: YS (06)
 Timerange: 00/16:37:33 to 00/16:38:29

Plot file version 115 created 24-NOV-2015 11:23:39

J2022+7611 N15Q1.UVDATA.1

Freq = 43.1145 GHz, Bw = 16.000 MH No calibration applied and no bandpass applied



4311543430354315043165431804319543201543230
FREQ MHz

4311543430354315043165431804319543201543230
FREQ MHz

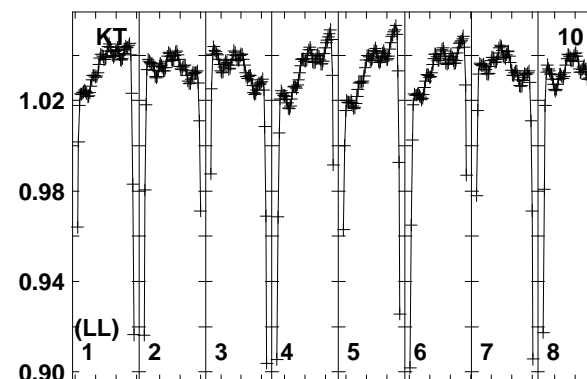
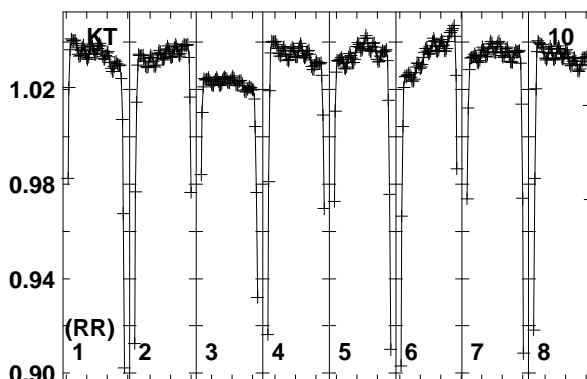
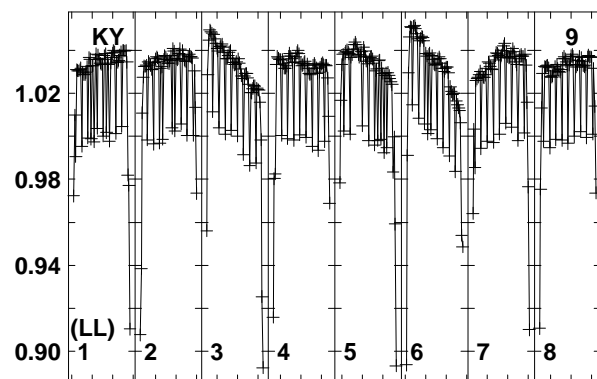
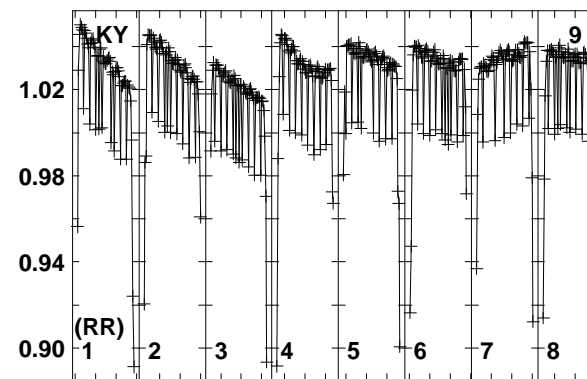
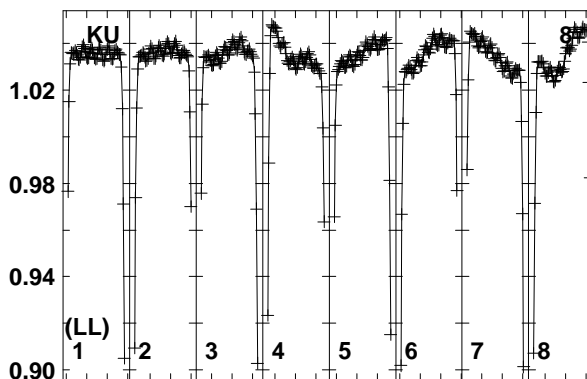
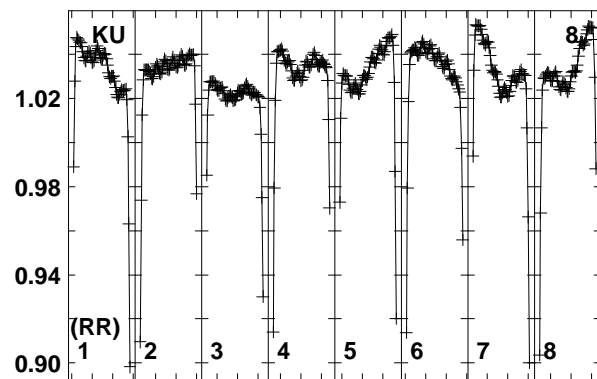
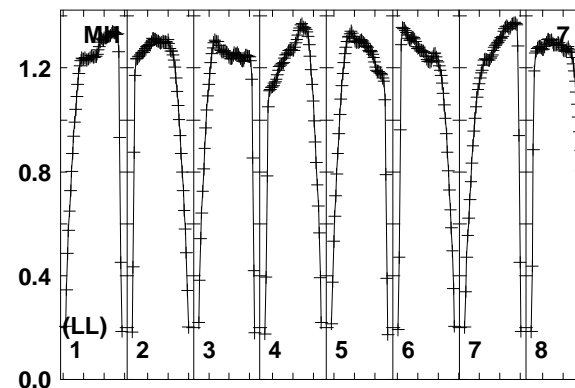
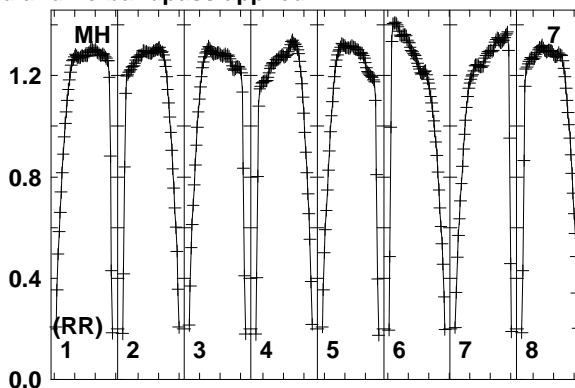
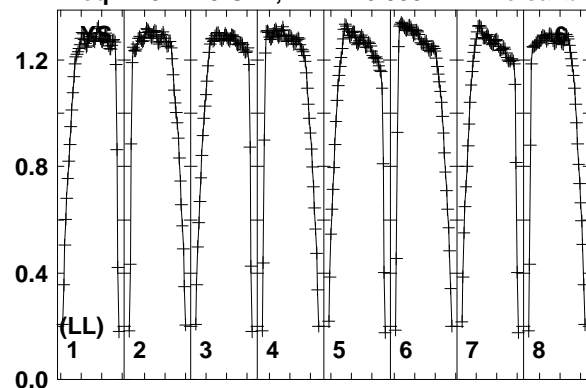
4311543430354315043165431804319543201543230
FREQ MHz

Lower frame: Real Jy
Total-power spectrum Antenna: EF (01)
Timerange: 00/16:39:03 to 00/16:39:59

Plot file version 116 created 24-NOV-2015 11:23:39

J2022+7611 N15Q1.UVDATA.1

Freq = 43.1145 GHz, Bw = 16.000 MH No calibration applied and no bandpass applied



4311543130354315043165431804319543201543230
FREQ MHz

4311543130354315043165431804319543201543230
FREQ MHz

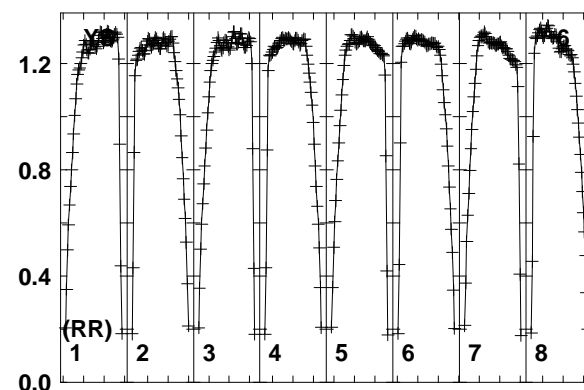
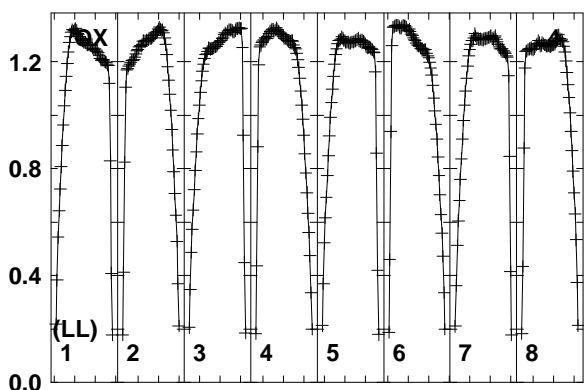
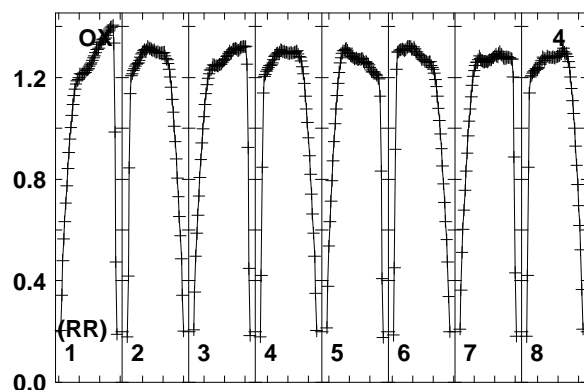
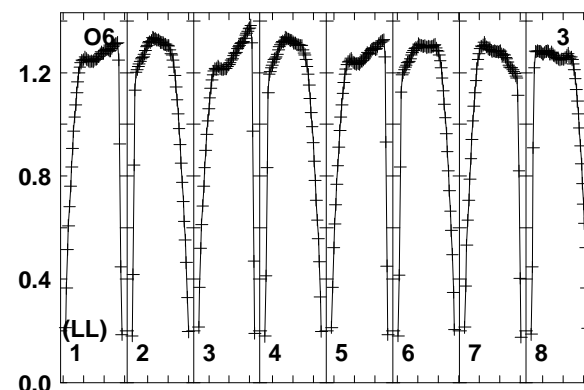
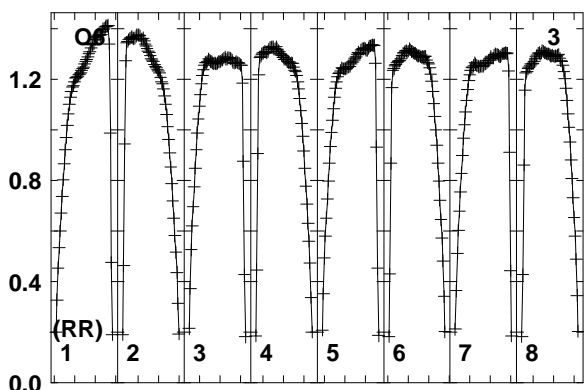
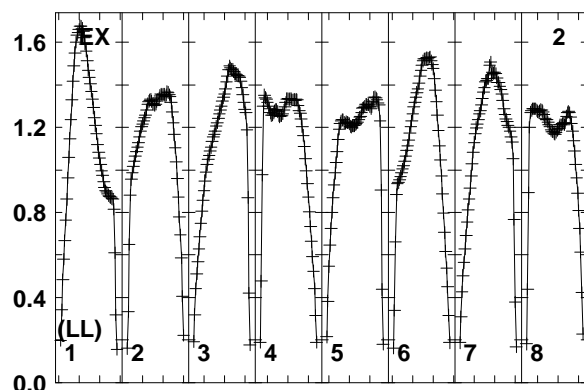
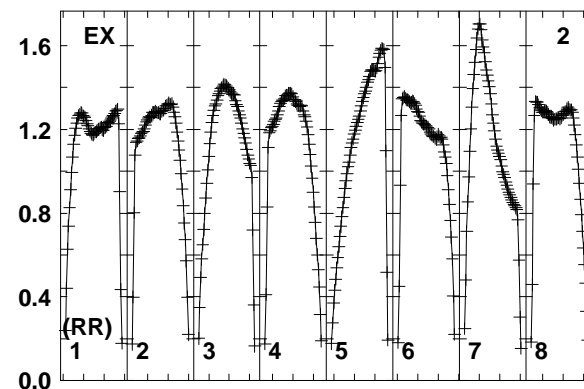
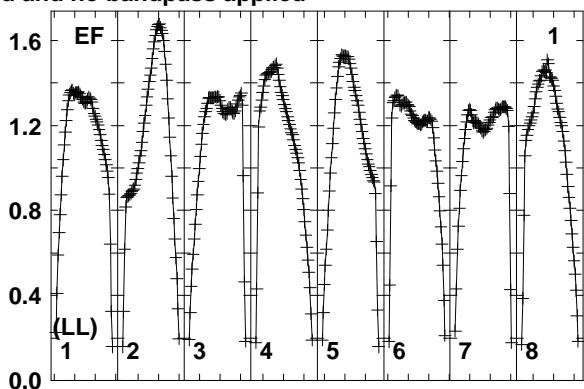
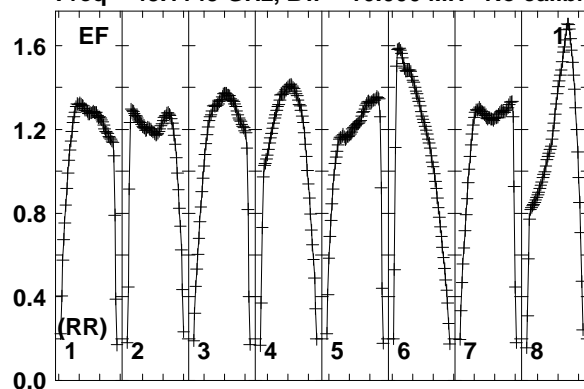
4311543130354315043165431804319543201543230
FREQ MHz

Lower frame: Real Jy
Total-power spectrum Antenna: YS (06)
Timerange: 00/16:39:03 to 00/16:39:59

Plot file version 117 created 24-NOV-2015 11:23:39

2007+777 N15Q1.UVDATA.1

Freq = 43.1145 GHz, Bw = 16.000 MH No calibration applied and no bandpass applied



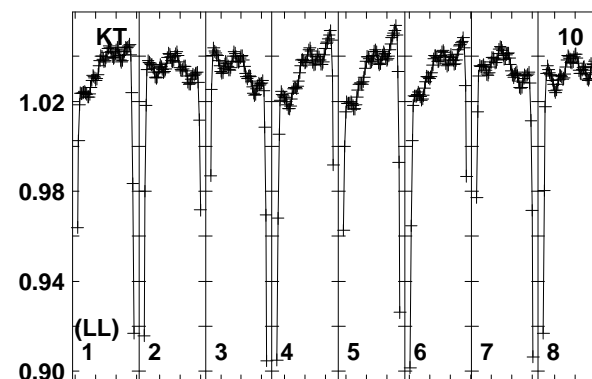
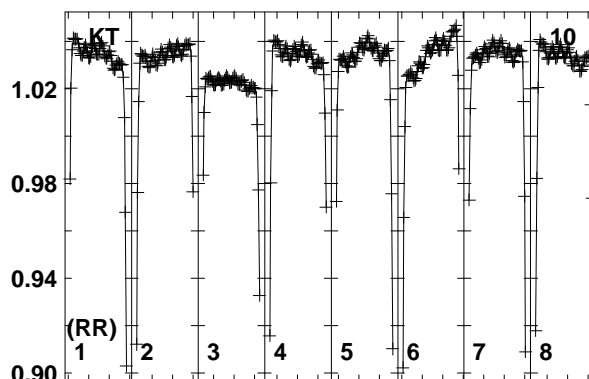
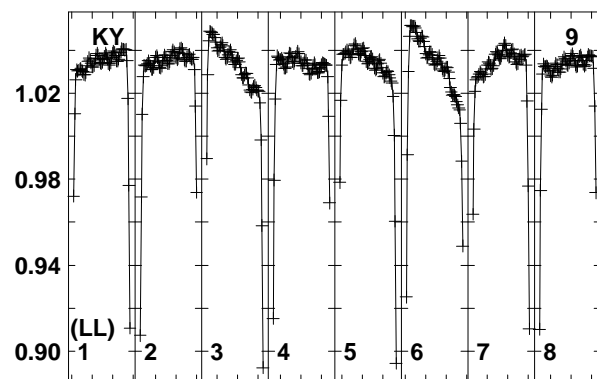
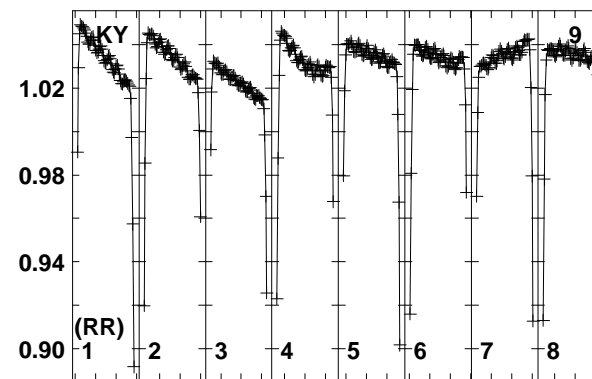
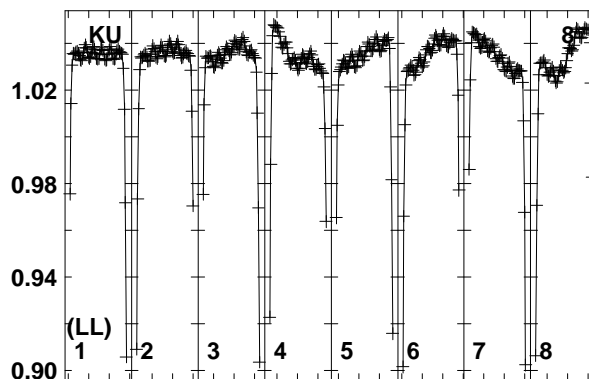
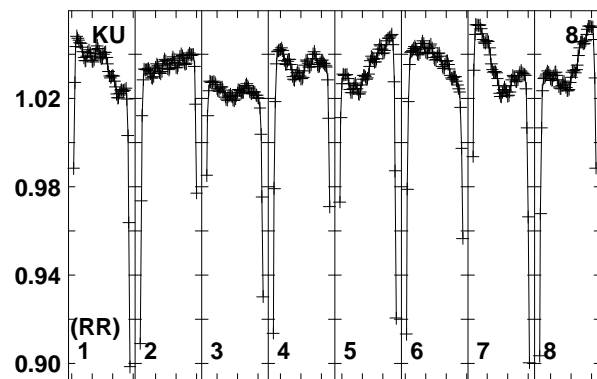
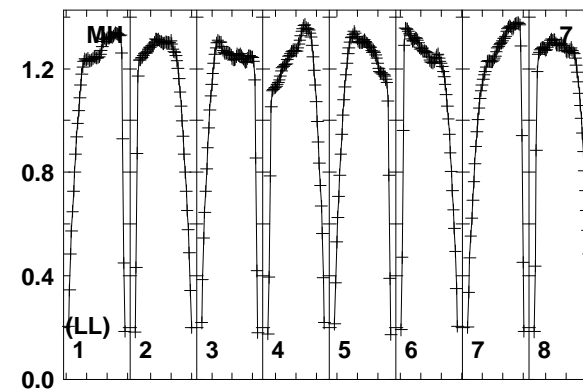
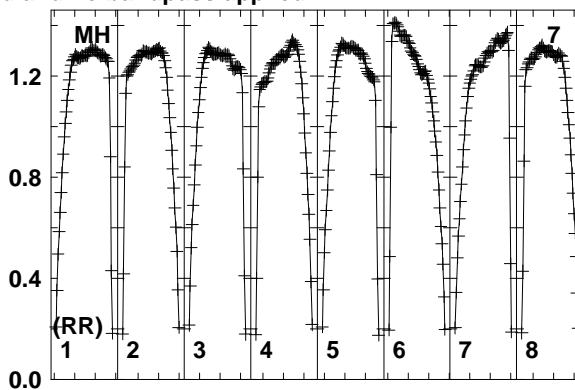
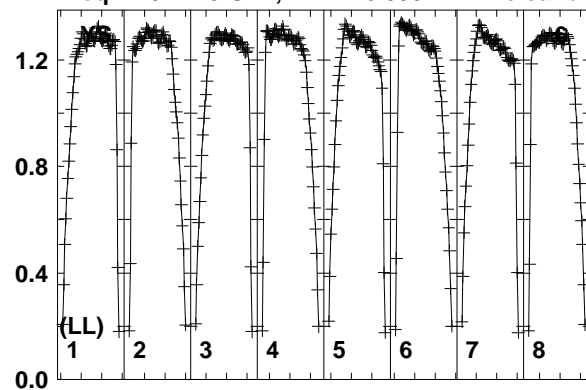
4311543130354315043165431804319543201543230
FREQ MHz

4311543130354315043165431804319543201543230
FREQ MHz

4311543130354315043165431804319543201543230
FREQ MHz

Lower frame: Real Jy
Total-power spectrum Antenna: EF (01)
Timerange: 00/16:40:33 to 00/16:41:29

Plot file version 118 created 24-NOV-2015 11:23:39
 2007+777 N15Q1.UVDATA.1
 Freq = 43.1145 GHz, Bw = 16.000 MH No calibration applied and no bandpass applied



4311543130354315043165431804319543201543230
 FREQ MHz

4311543130354315043165431804319543201543230
 FREQ MHz

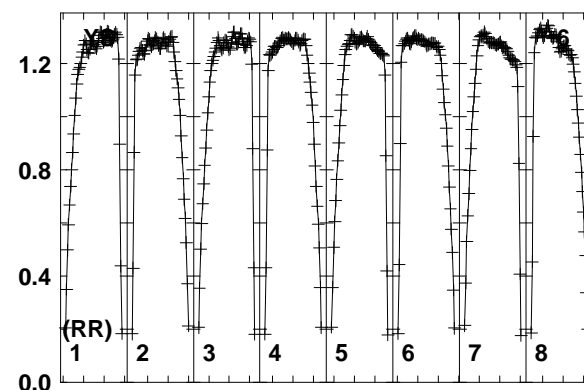
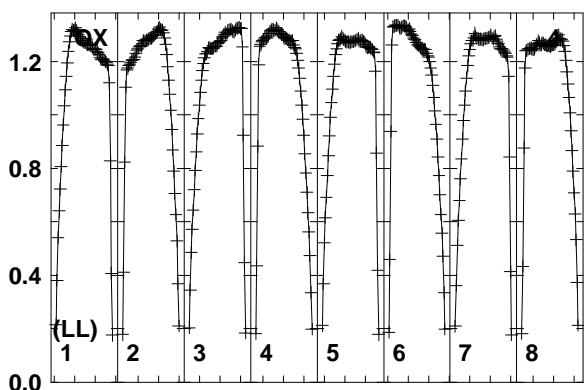
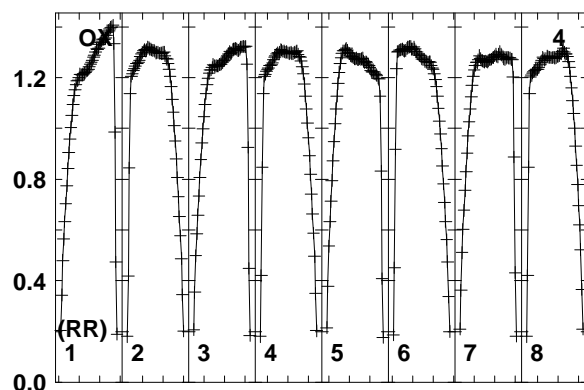
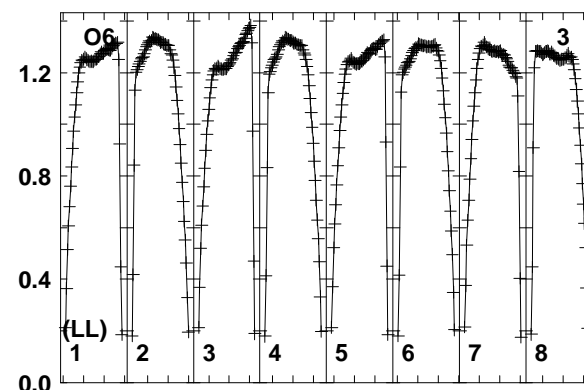
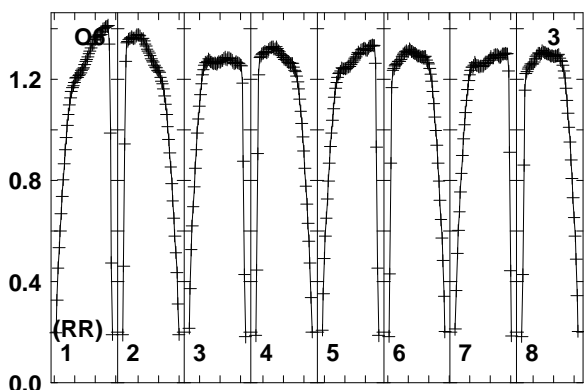
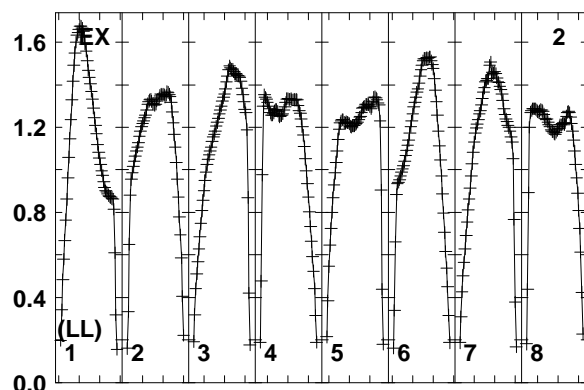
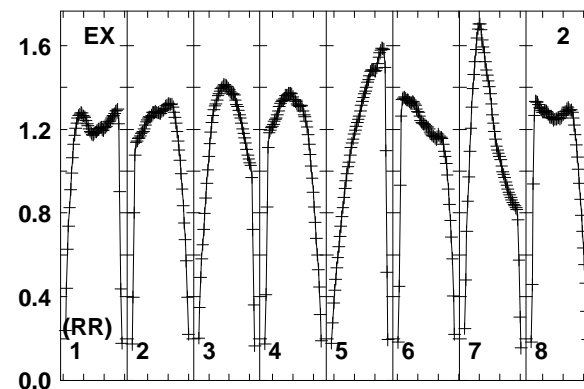
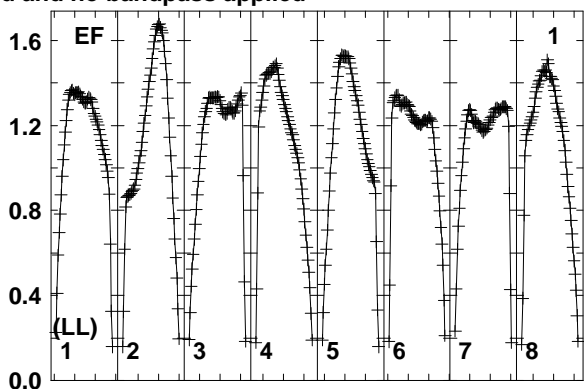
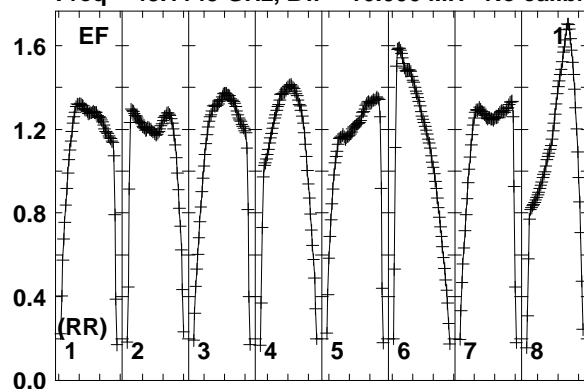
4311543130354315043165431804319543201543230
 FREQ MHz

Lower frame: Real Jy
 Total-power spectrum Antenna: YS (06)
 Timerange: 00/16:40:33 to 00/16:41:29

Plot file version 119 created 24-NOV-2015 11:23:39

J2022+7611 N15Q1.UVDATA.1

Freq = 43.1145 GHz, Bw = 16.000 MH No calibration applied and no bandpass applied



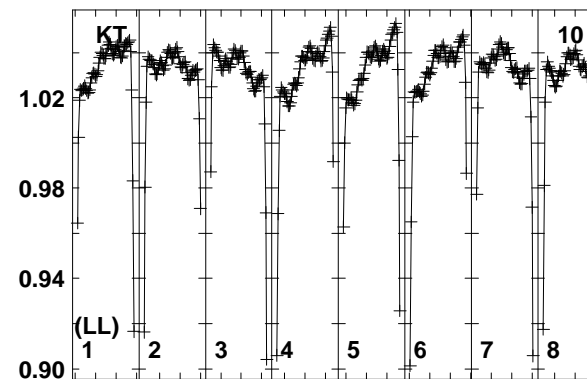
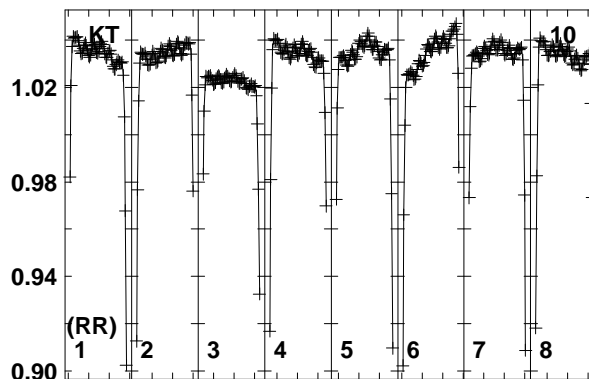
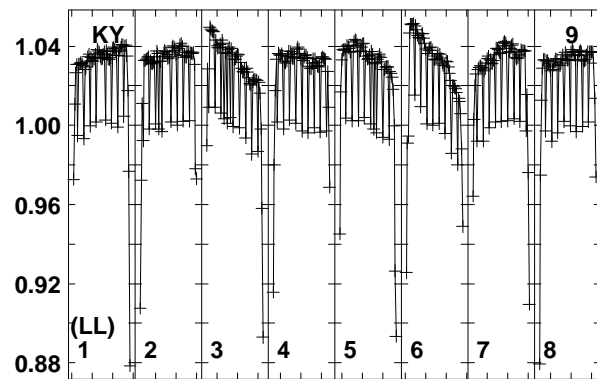
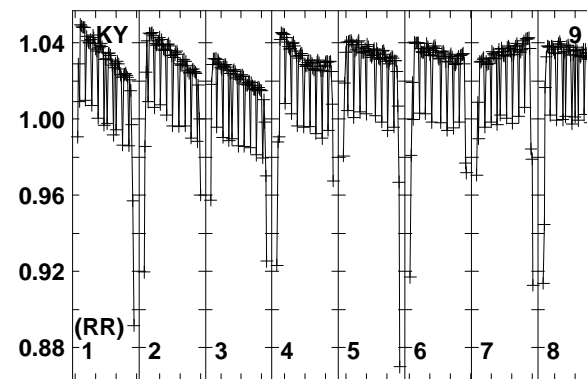
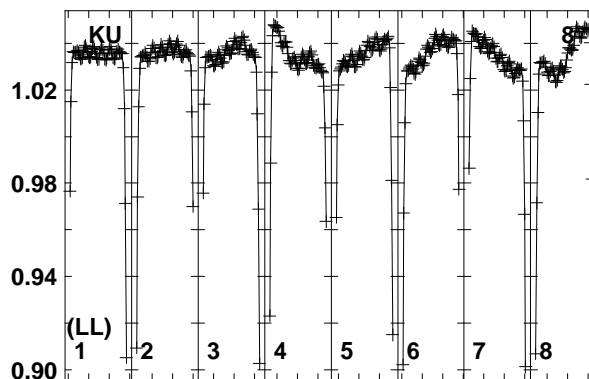
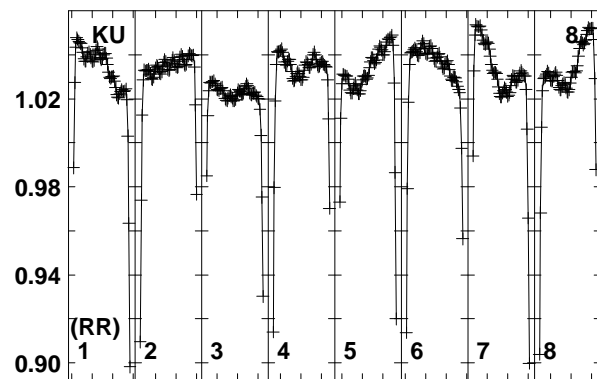
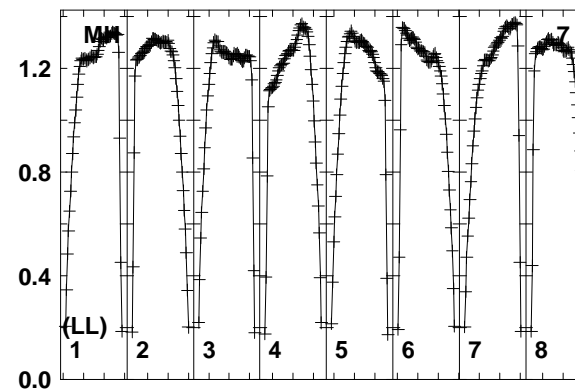
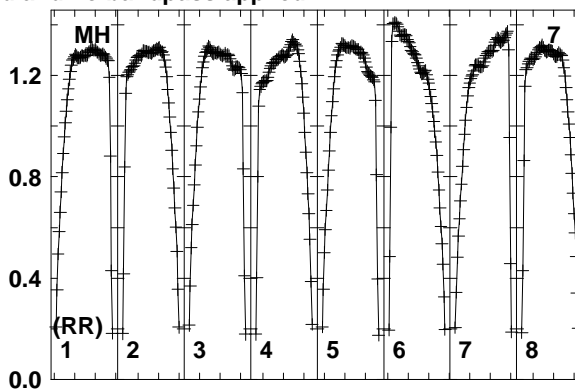
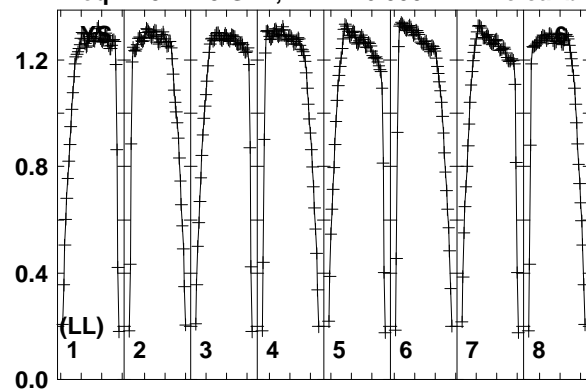
4311543430354315043165431804319543201543230
FREQ MHz

4311543430354315043165431804319543201543230
FREQ MHz

4311543430354315043165431804319543201543230
FREQ MHz

Lower frame: Real Jy
Total-power spectrum Antenna: EF (01)
Timerange: 00/16:42:03 to 00/16:42:59

Plot file version 120 created 24-NOV-2015 11:23:39
 J2022+7611 N15Q1.UVDATA.1
 Freq = 43.1145 GHz, Bw = 16.000 MH No calibration applied and no bandpass applied



4311543130354315043165431804319543201543230
 FREQ MHz

4311543130354315043165431804319543201543230
 FREQ MHz

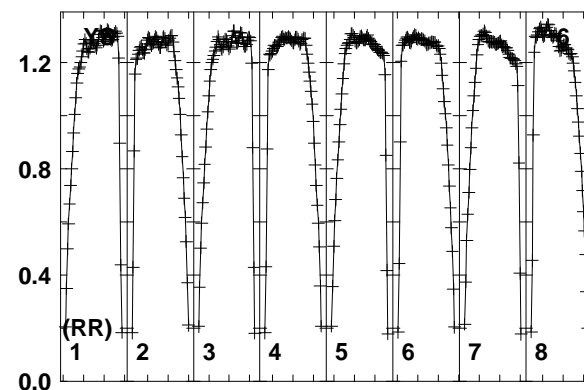
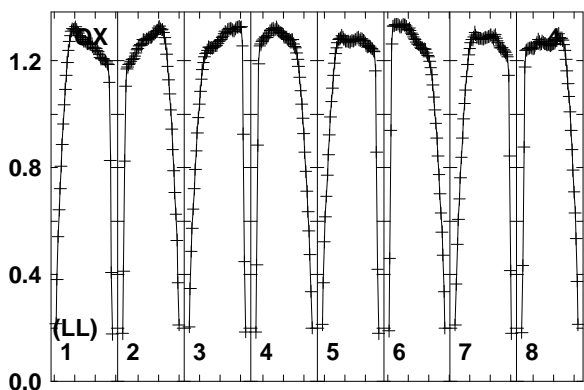
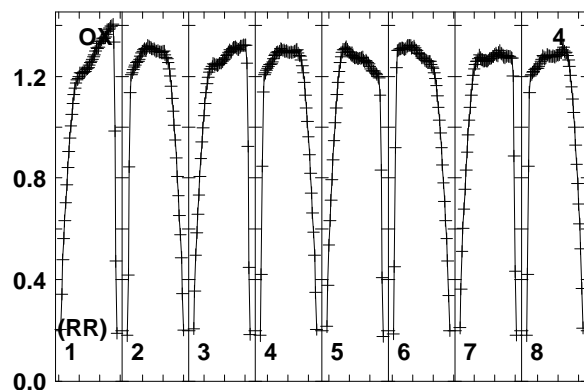
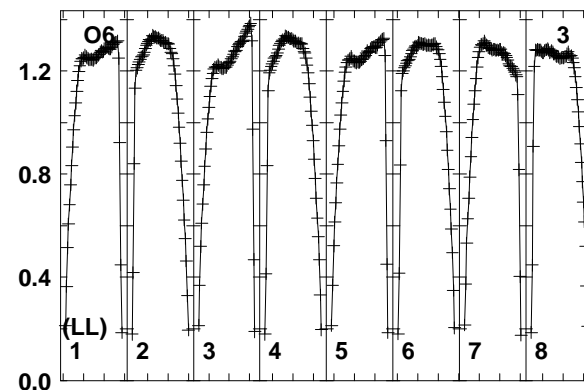
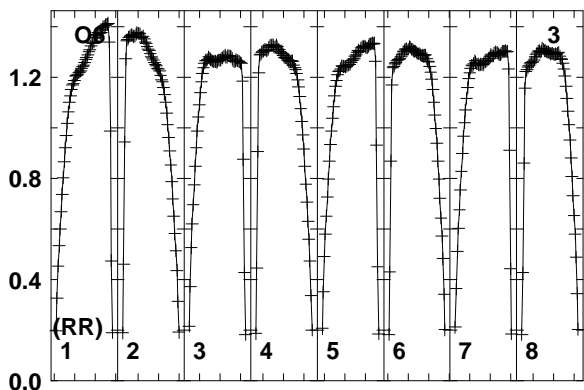
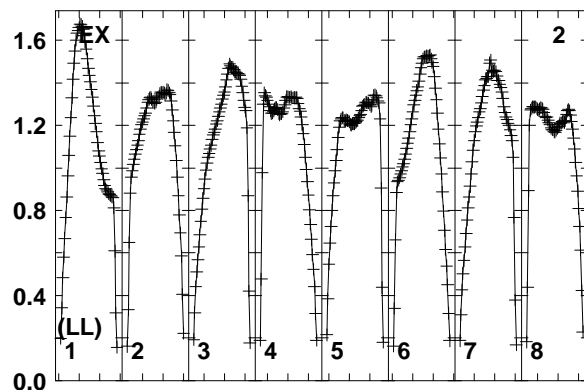
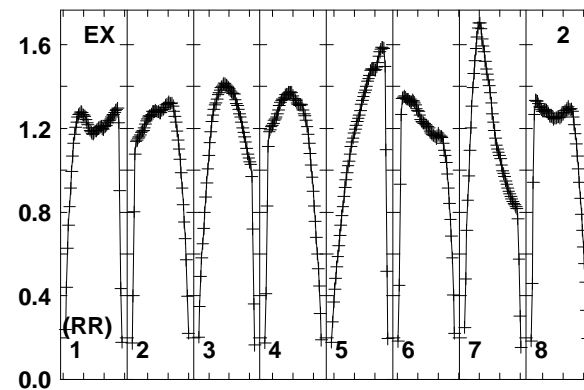
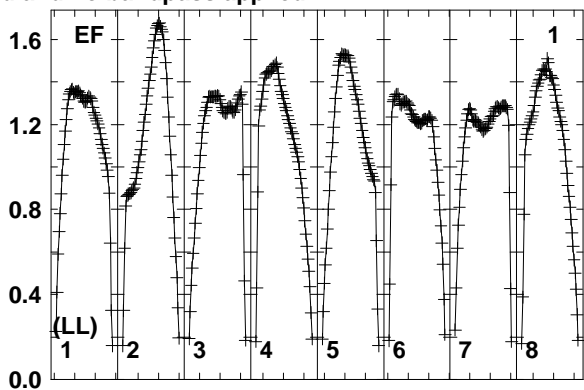
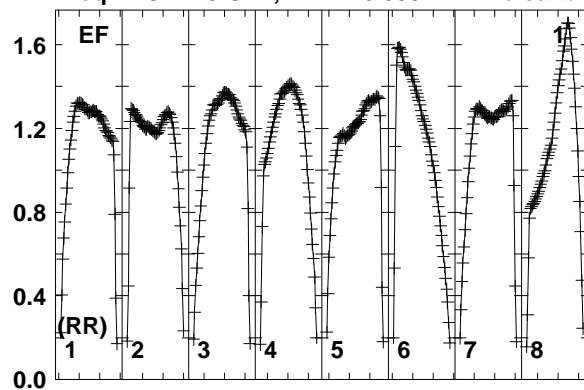
4311543130354315043165431804319543201543230
 FREQ MHz

Lower frame: Real Jy
 Total-power spectrum Antenna: YS (06)
 Timerange: 00/16:42:03 to 00/16:42:59

Plot file version 121 created 24-NOV-2015 11:23:40

2007+777 N15Q1.UVDATA.1

Freq = 43.1145 GHz, Bw = 16.000 MH No calibration applied and no bandpass applied



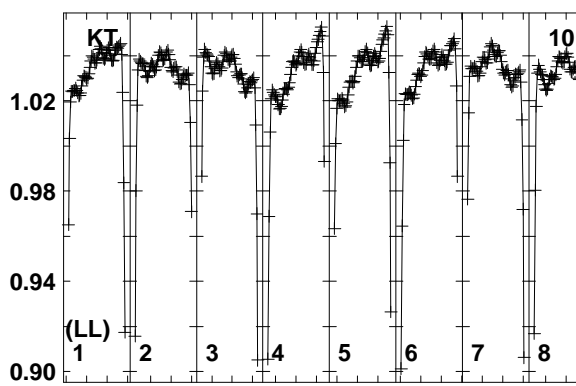
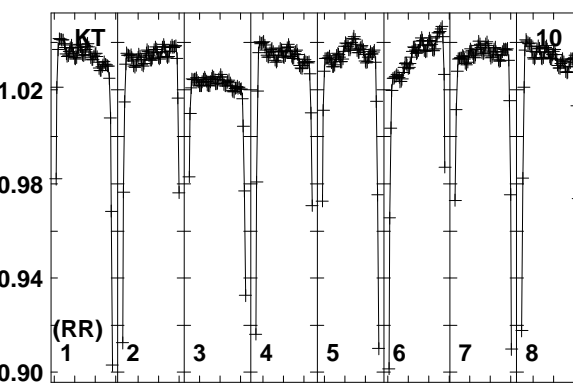
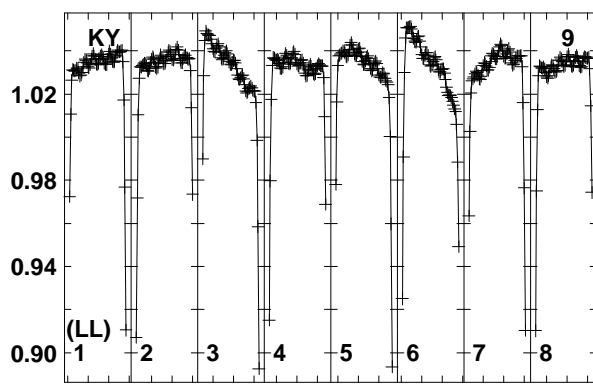
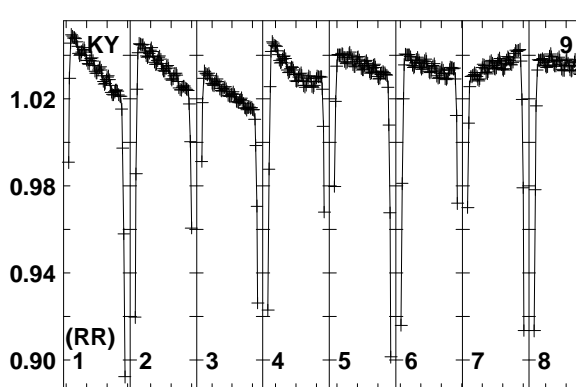
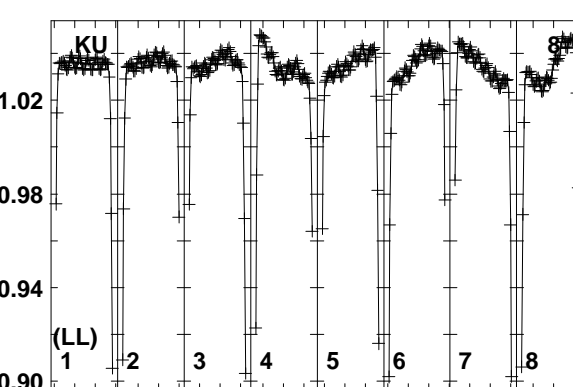
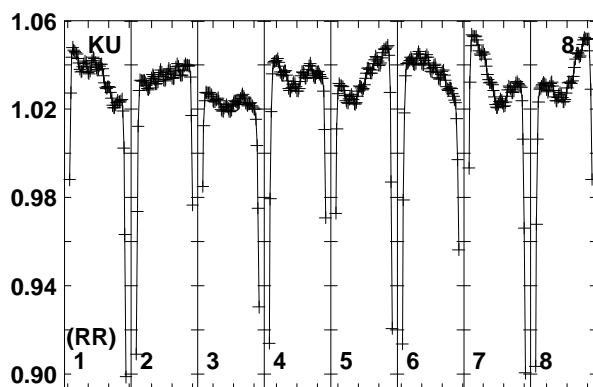
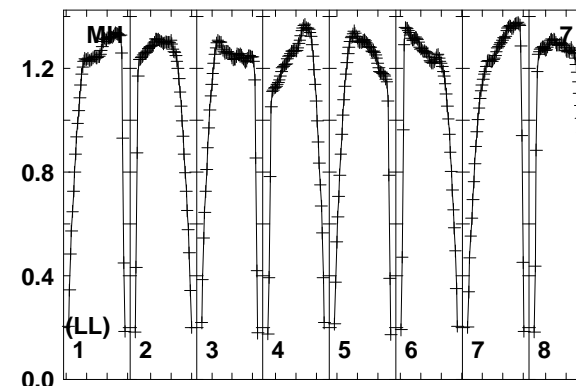
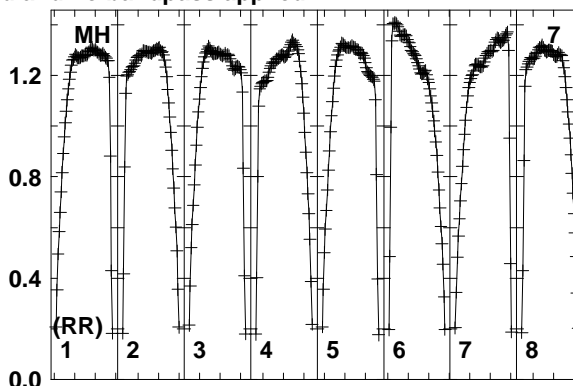
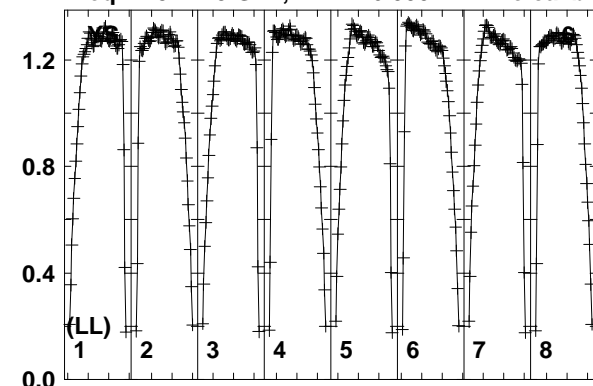
4311543130354315043165431804319543201543230
FREQ MHz

4311543130354315043165431804319543201543230
FREQ MHz

4311543130354315043165431804319543201543230
FREQ MHz

Lower frame: Real Jy
Total-power spectrum Antenna: EF (01)
Timerange: 00/16:43:33 to 00/16:44:29

Plot file version 122 created 24-NOV-2015 11:23:40
 2007+777 N15Q1.UVDATA.1
 Freq = 43.1145 GHz, Bw = 16.000 MH No calibration applied and no bandpass applied



43115431303543150431654318043195432201543230
 FREQ MHz

43115431303543150431654318043195432201543230
 FREQ MHz

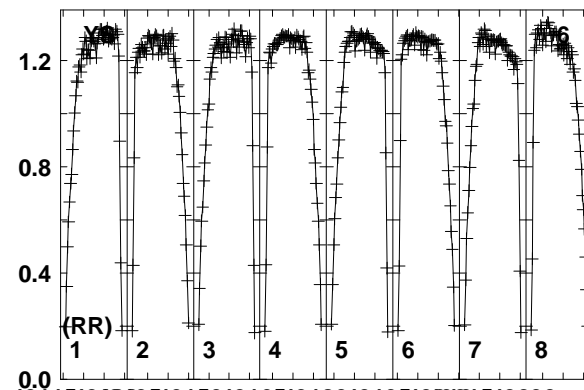
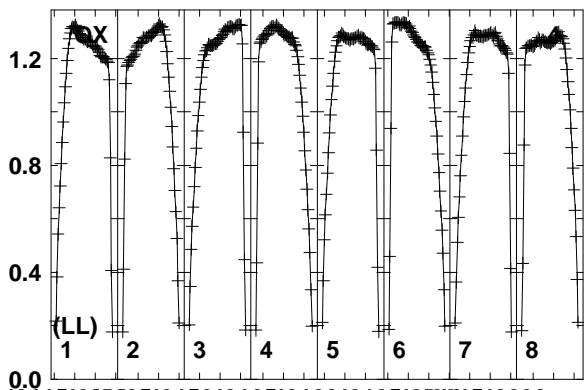
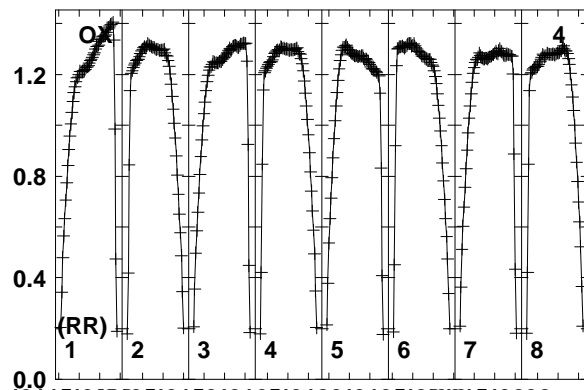
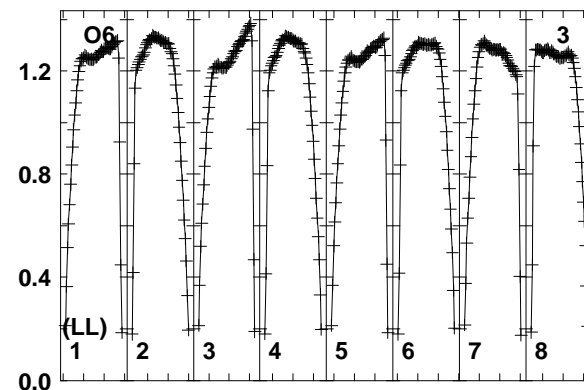
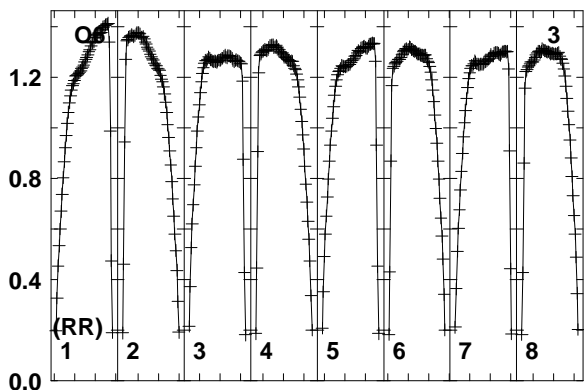
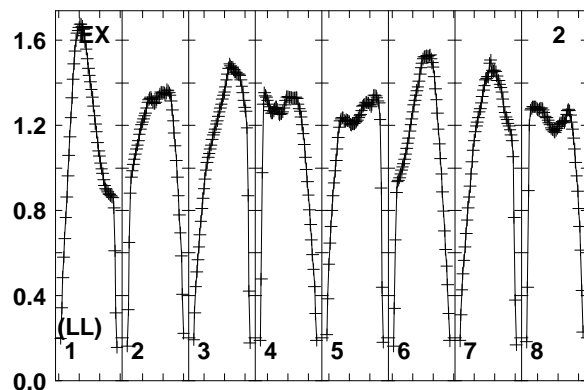
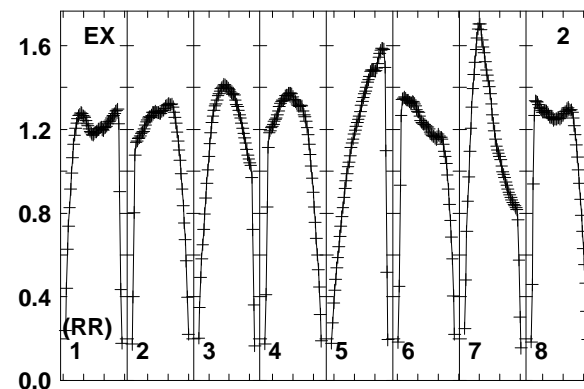
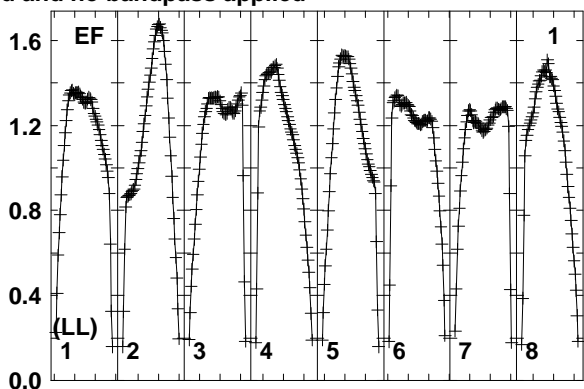
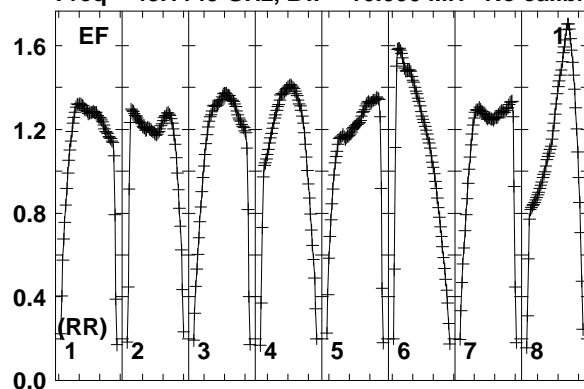
43115431303543150431654318043195432201543230
 FREQ MHz

Lower frame: Real Jy
 Total-power spectrum Antenna: YS (06)
 Timerange: 00/16:43:33 to 00/16:44:29

Plot file version 123 created 24-NOV-2015 11:23:40

J2022+7611 N15Q1.UVDATA.1

Freq = 43.1145 GHz, Bw = 16.000 MH No calibration applied and no bandpass applied



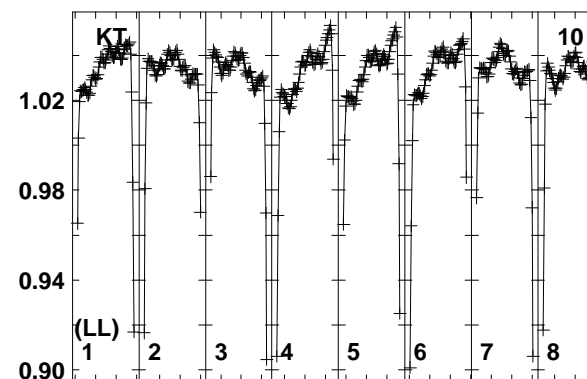
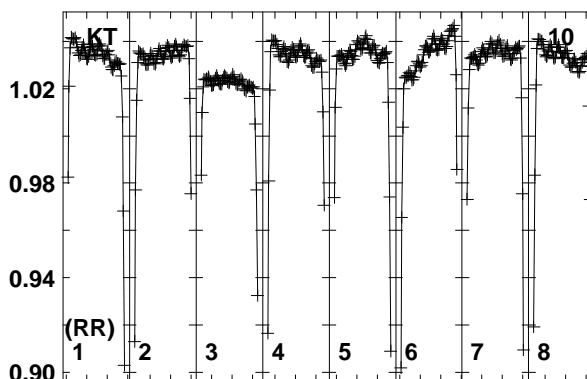
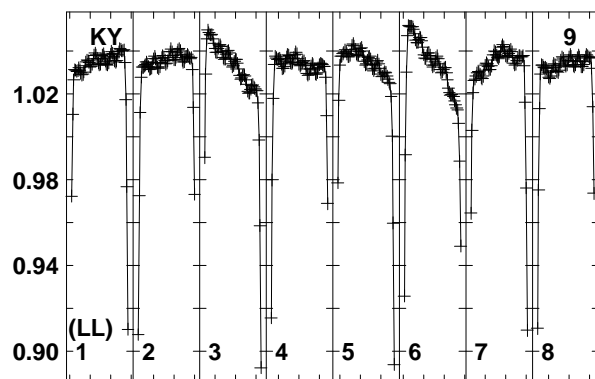
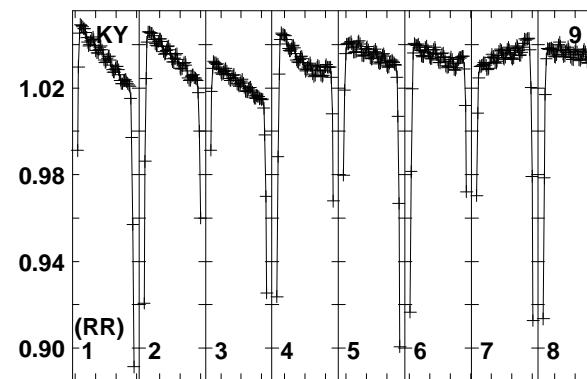
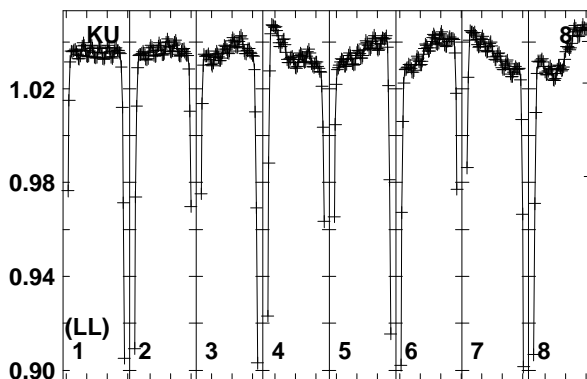
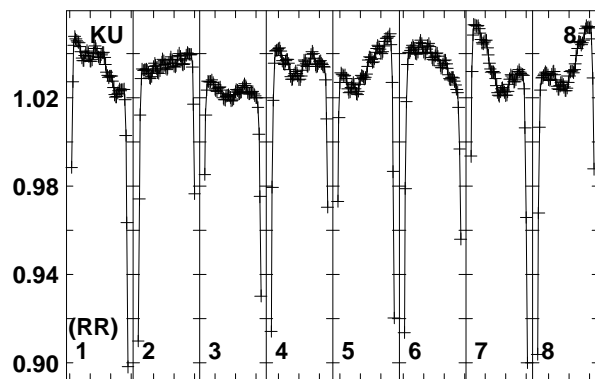
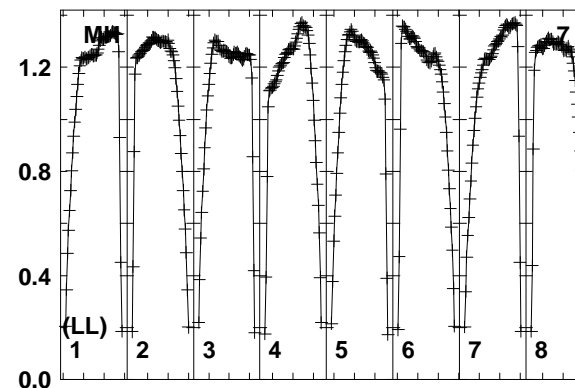
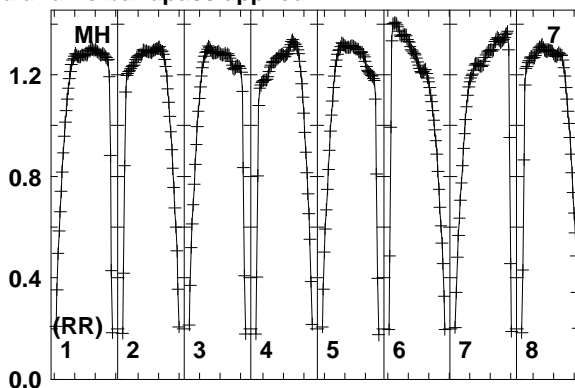
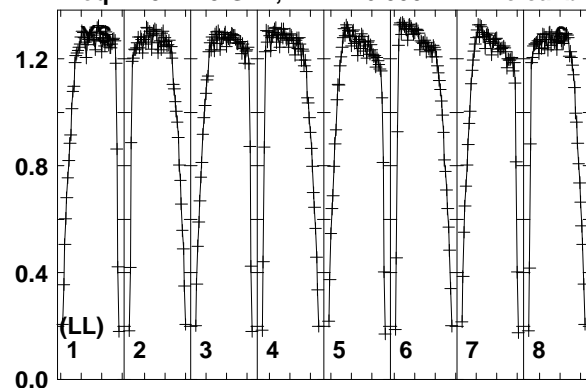
4311543430354315043165431804319543201543230
FREQ MHz

4311543430354315043165431804319543201543230
FREQ MHz

4311543430354315043165431804319543201543230
FREQ MHz

Lower frame: Real Jy
Total-power spectrum Antenna: EF (01)
Timerange: 00/16:45:03 to 00/16:45:59

Plot file version 124 created 24-NOV-2015 11:23:40
 J2022+7611 N15Q1.UVDATA.1
 Freq = 43.1145 GHz, Bw = 16.000 MH No calibration applied and no bandpass applied



4311543130354315043165431804319543201543230
 FREQ MHz

4311543130354315043165431804319543201543230
 FREQ MHz

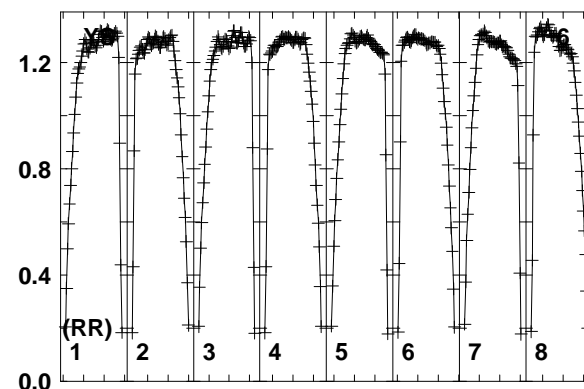
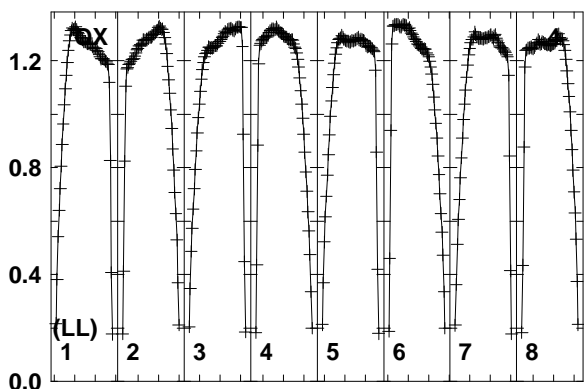
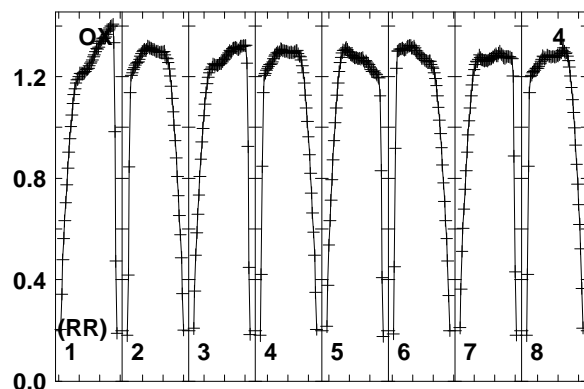
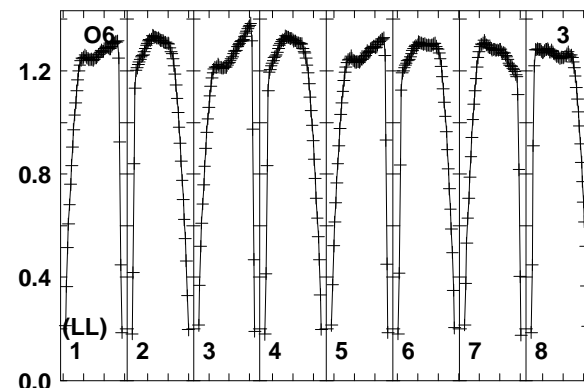
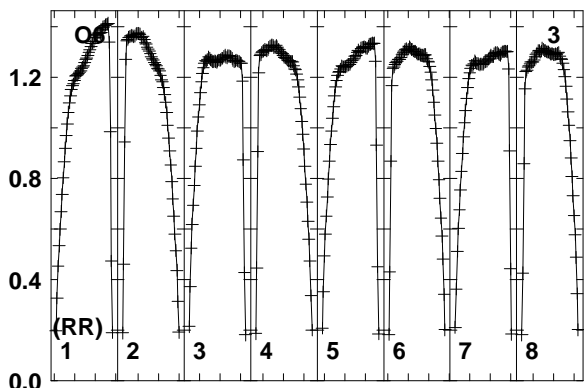
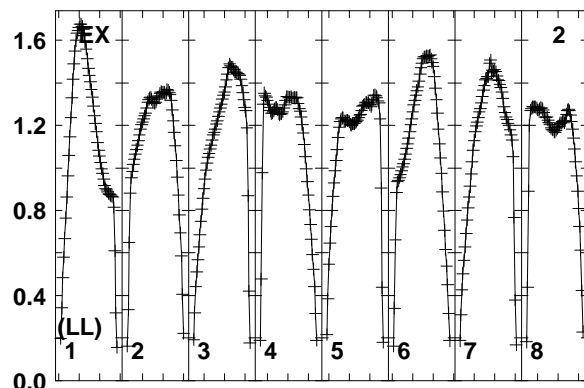
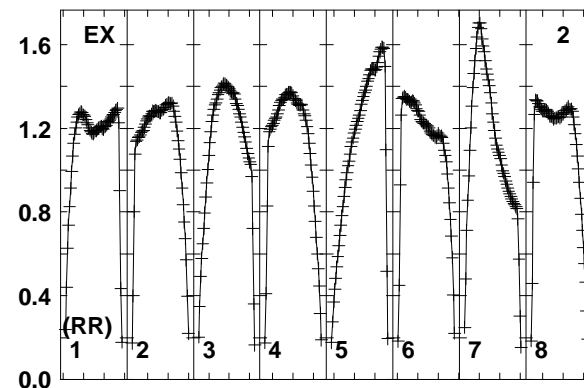
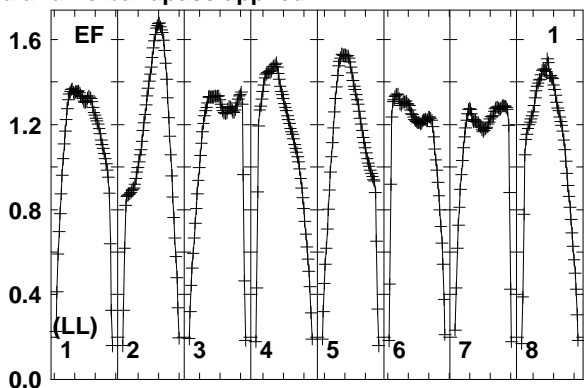
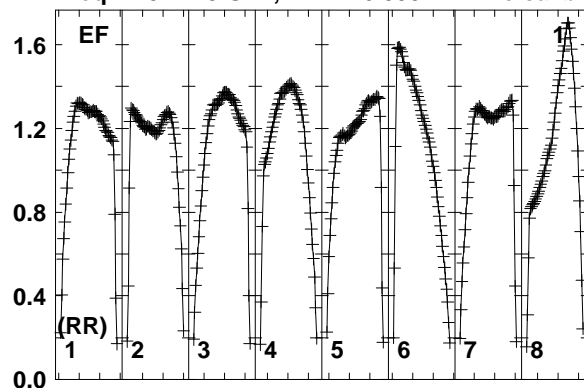
4311543130354315043165431804319543201543230
 FREQ MHz

Lower frame: Real Jy
 Total-power spectrum Antenna: YS (06)
 Timerange: 00/16:45:03 to 00/16:45:59

Plot file version 125 created 24-NOV-2015 11:23:40

2007+777 N15Q1.UVDATA.1

Freq = 43.1145 GHz, Bw = 16.000 MH No calibration applied and no bandpass applied



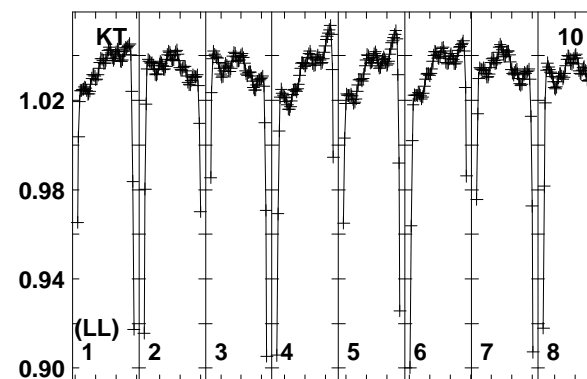
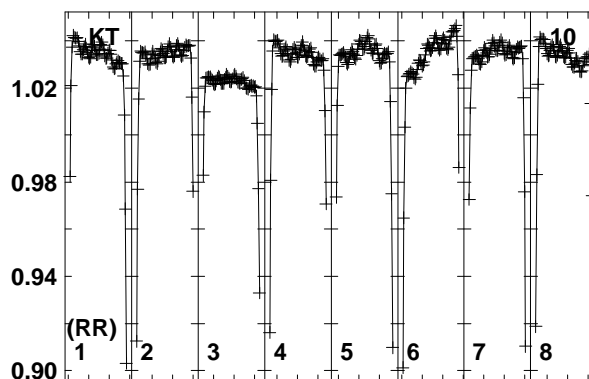
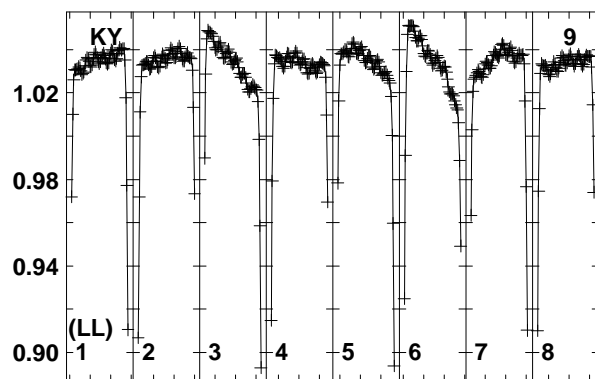
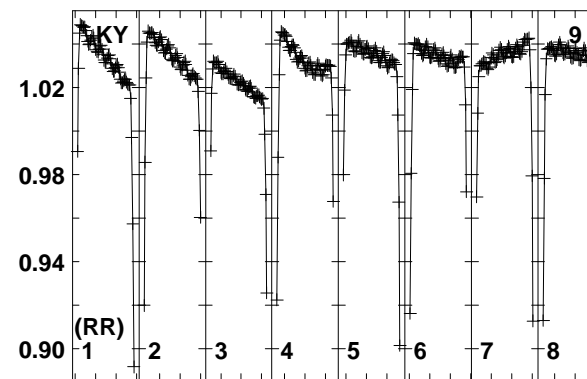
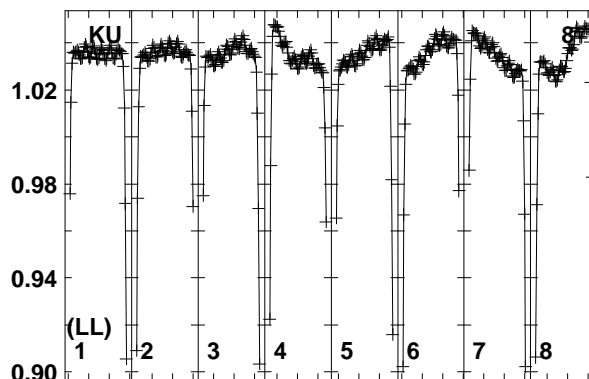
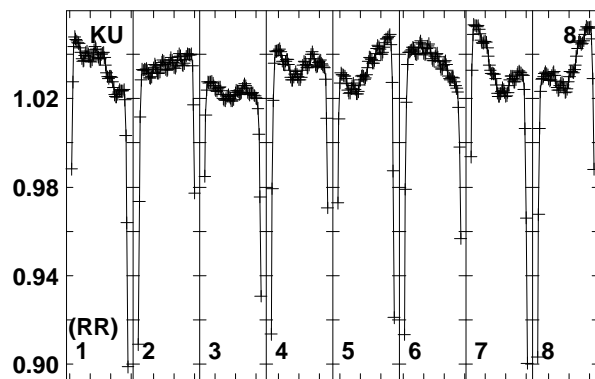
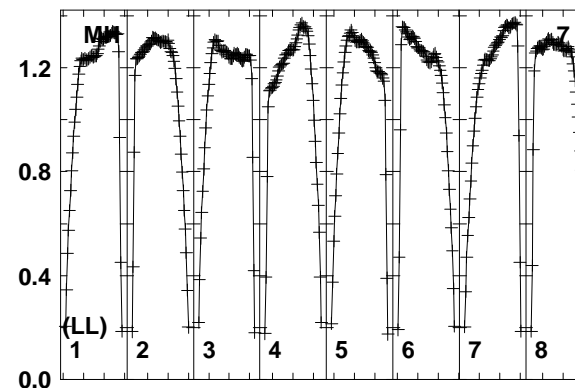
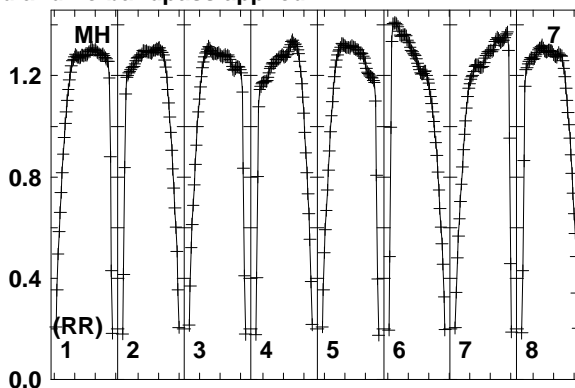
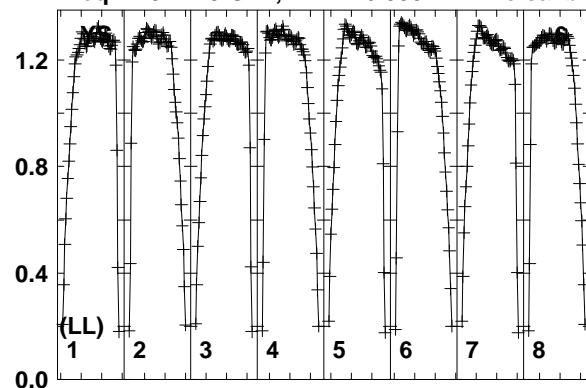
4311543130354315043165431804319543201543230
FREQ MHz

4311543130354315043165431804319543201543230
FREQ MHz

4311543130354315043165431804319543201543230
FREQ MHz

Lower frame: Real Jy
Total-power spectrum Antenna: EF (01)
Timerange: 00/16:46:33 to 00/16:47:29

Plot file version 126 created 24-NOV-2015 11:23:40
 2007+777 N15Q1.UVDATA.1
 Freq = 43.1145 GHz, Bw = 16.000 MH No calibration applied and no bandpass applied



4311543130354315043165431804319543201543230
 FREQ MHz

4311543130354315043165431804319543201543230
 FREQ MHz

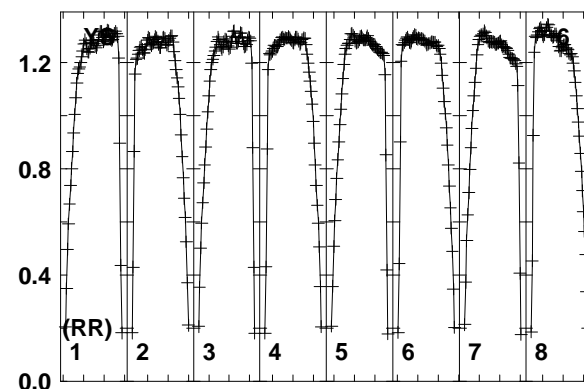
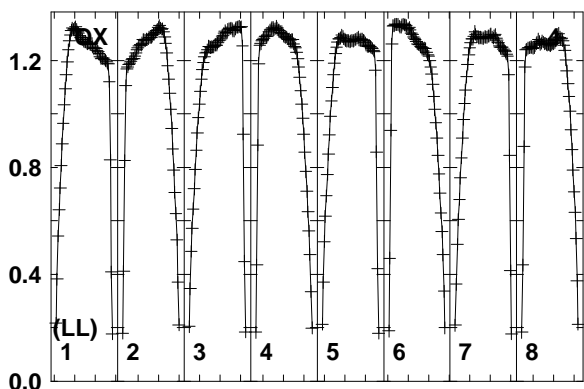
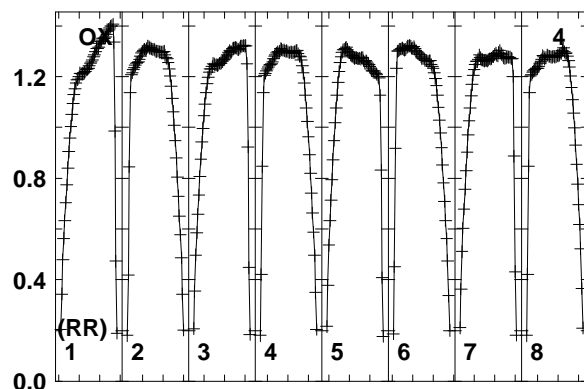
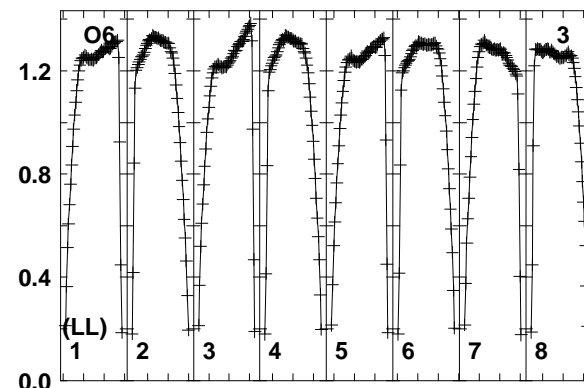
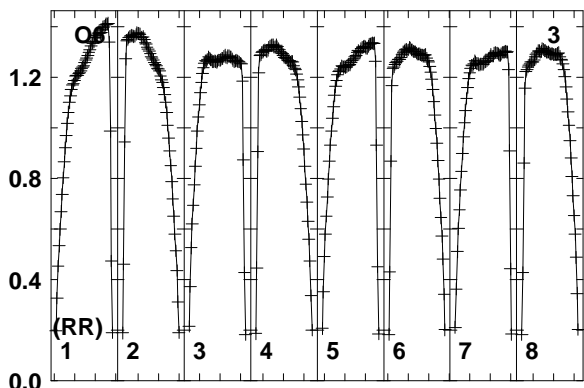
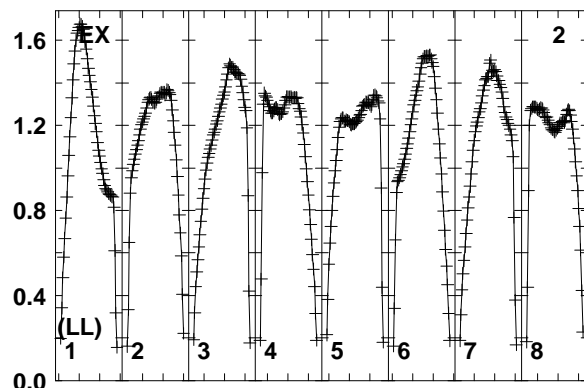
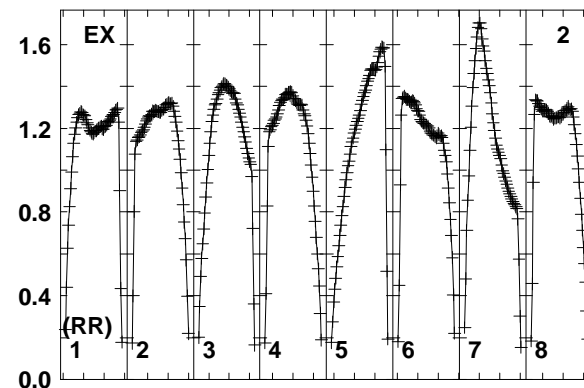
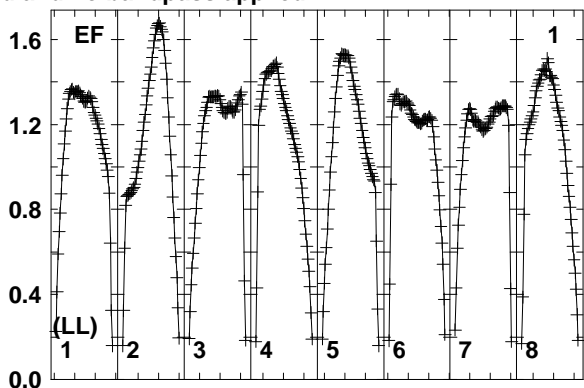
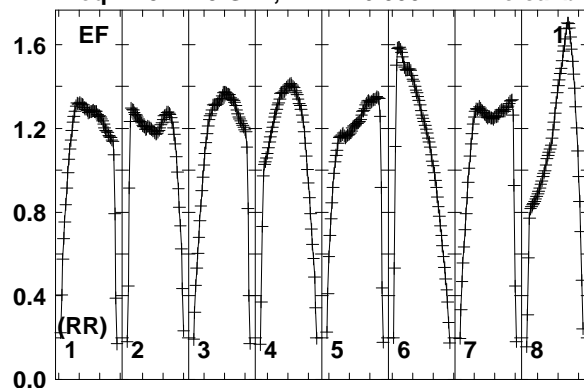
4311543130354315043165431804319543201543230
 FREQ MHz

Lower frame: Real Jy
 Total-power spectrum Antenna: YS (06)
 Timerange: 00/16:46:33 to 00/16:47:29

Plot file version 127 created 24-NOV-2015 11:23:40

J2022+7611 N15Q1.UVDATA.1

Freq = 43.1145 GHz, Bw = 16.000 MH No calibration applied and no bandpass applied



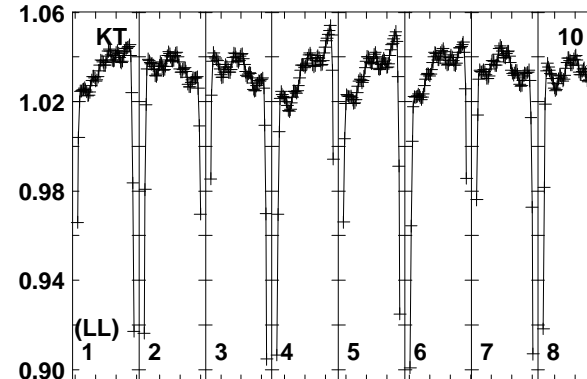
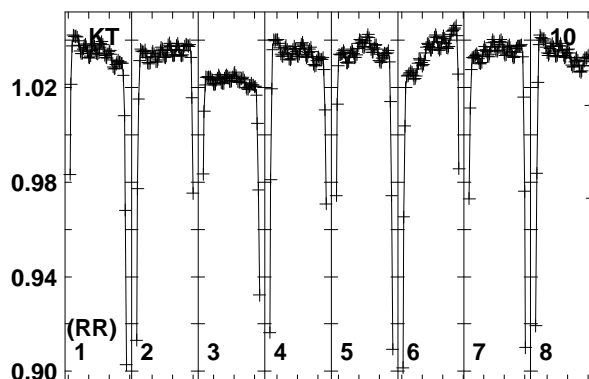
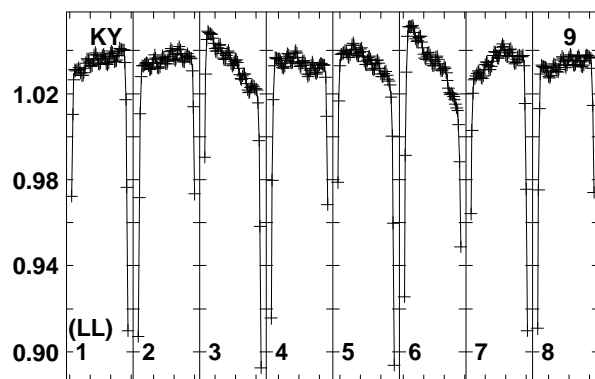
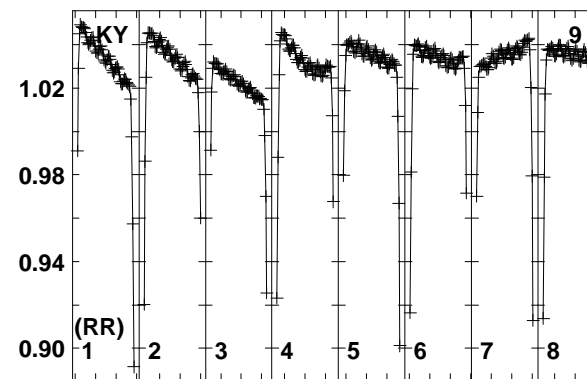
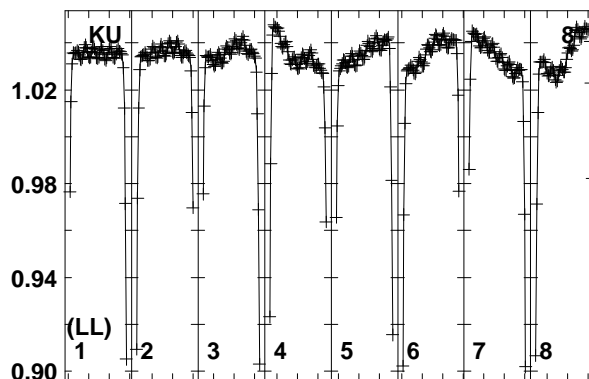
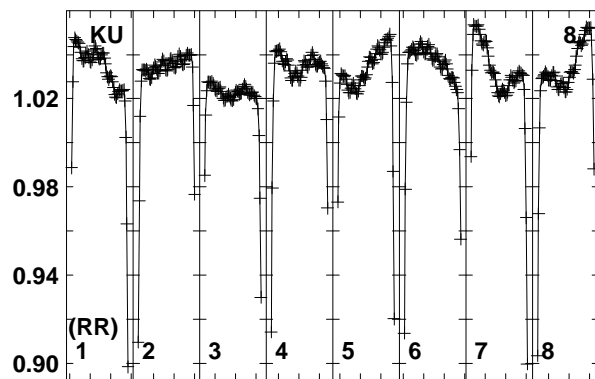
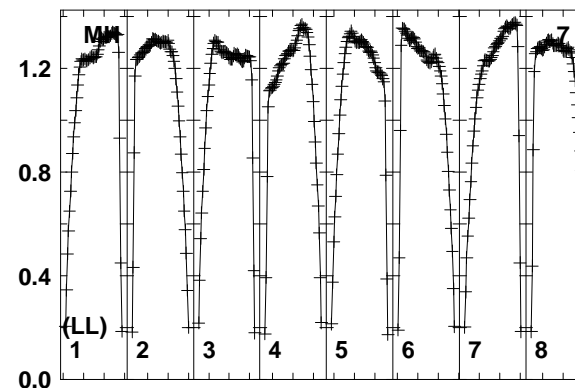
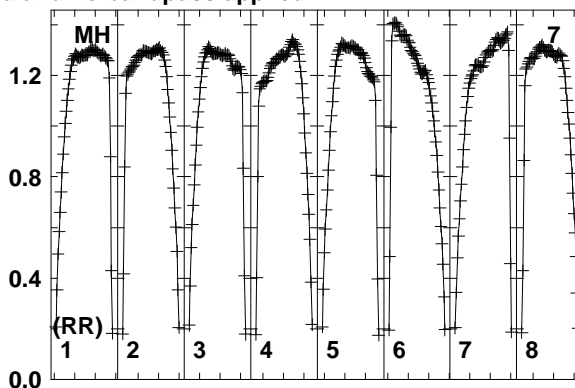
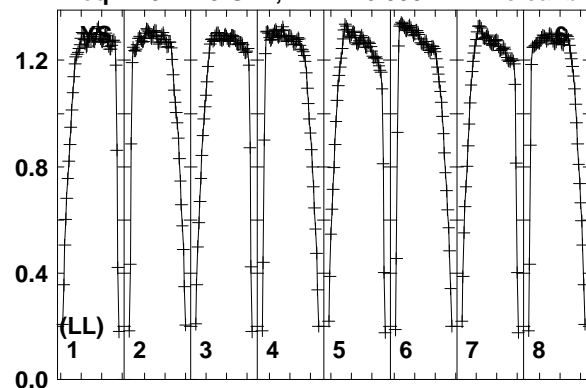
4311543430354315043165431804319543201543230
FREQ MHz

4311543430354315043165431804319543201543230
FREQ MHz

4311543430354315043165431804319543201543230
FREQ MHz

Lower frame: Real Jy
Total-power spectrum Antenna: EF (01)
Timerange: 00/16:48:03 to 00/16:48:59

Plot file version 128 created 24-NOV-2015 11:23:40
 J2022+7611 N15Q1.UVDATA.1
 Freq = 43.1145 GHz, Bw = 16.000 MH No calibration applied and no bandpass applied



4311543130354315043165431804319543201543230
 FREQ MHz

4311543130354315043165431804319543201543230
 FREQ MHz

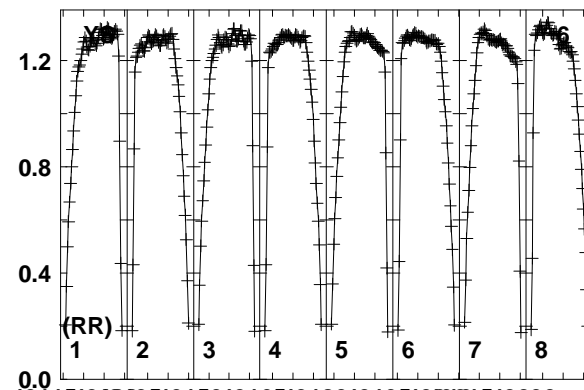
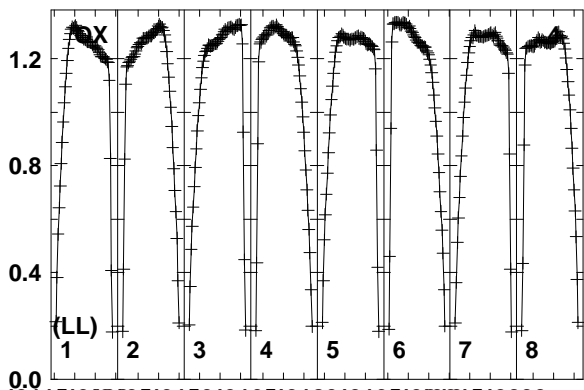
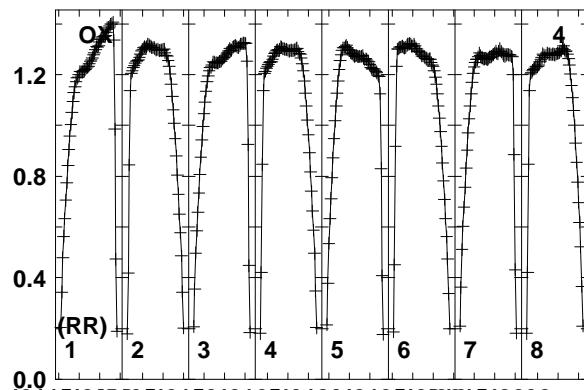
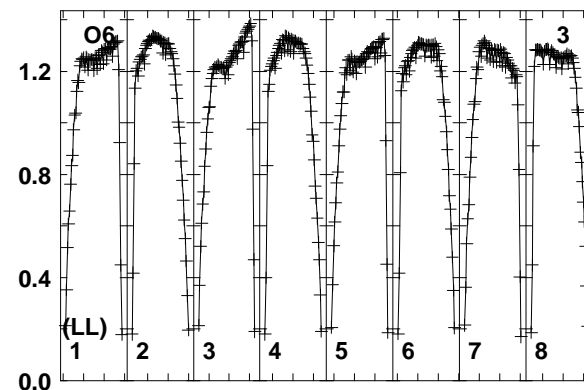
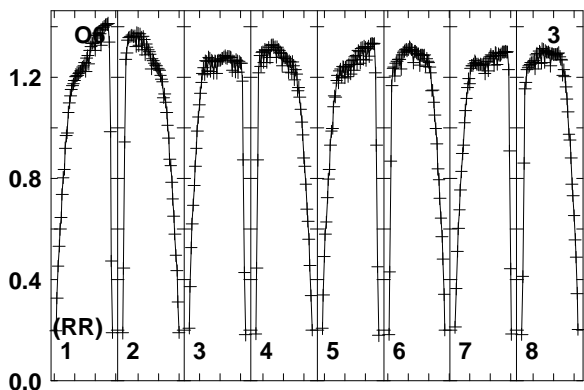
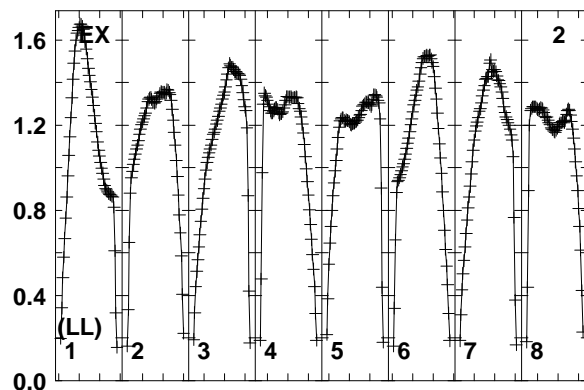
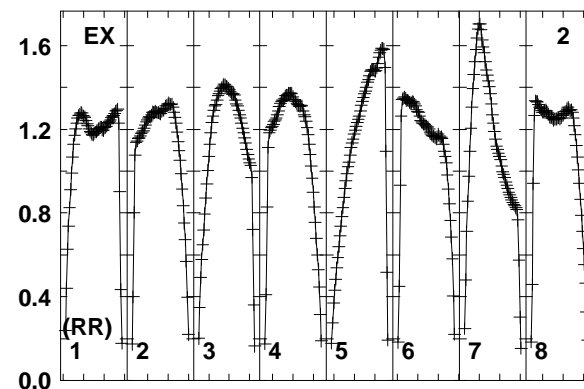
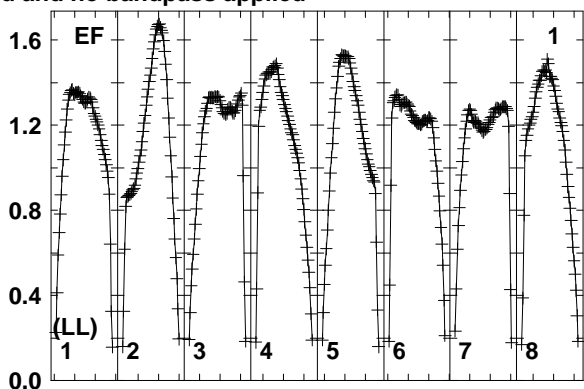
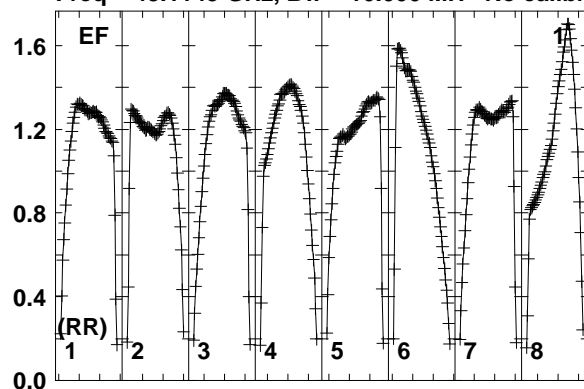
4311543130354315043165431804319543201543230
 FREQ MHz

Lower frame: Real Jy
 Total-power spectrum Antenna: YS (06)
 Timerange: 00/16:48:03 to 00/16:48:59

Plot file version 129 created 24-NOV-2015 11:23:40

2007+777 N15Q1.UVDATA.1

Freq = 43.1145 GHz, Bw = 16.000 MH No calibration applied and no bandpass applied



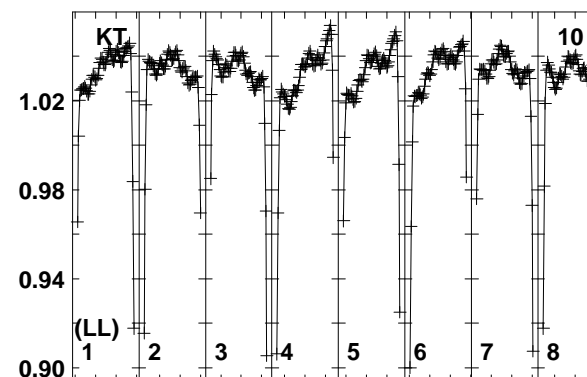
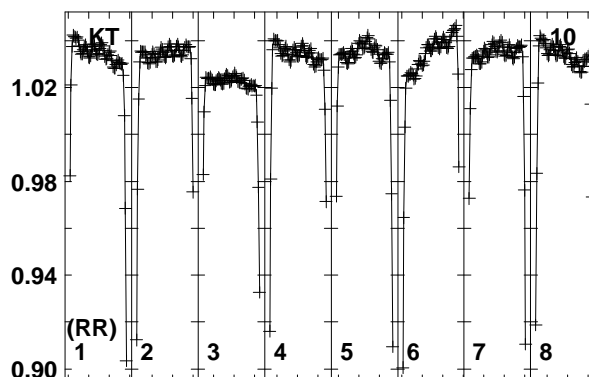
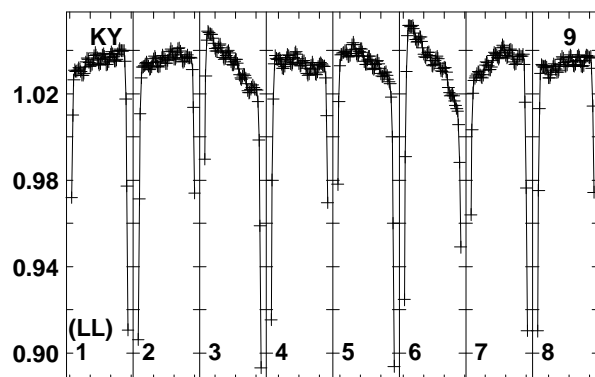
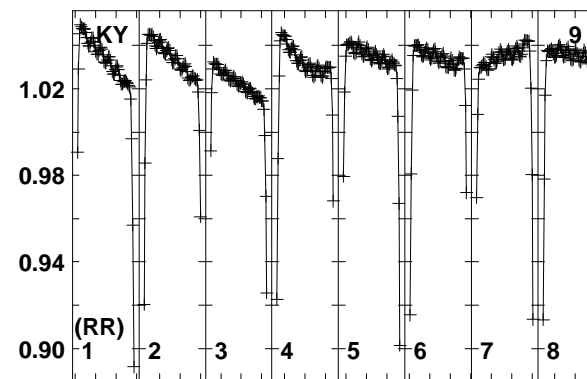
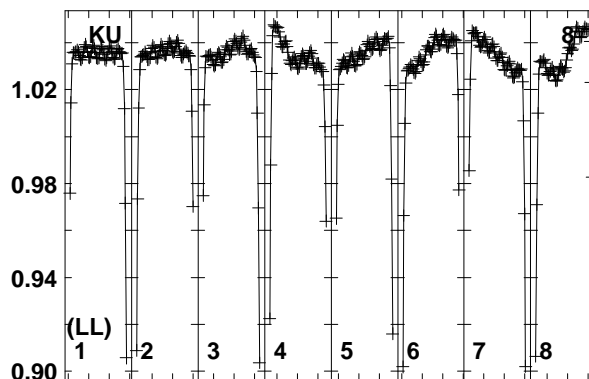
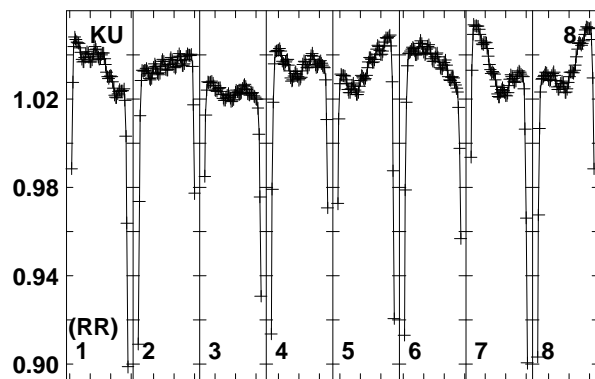
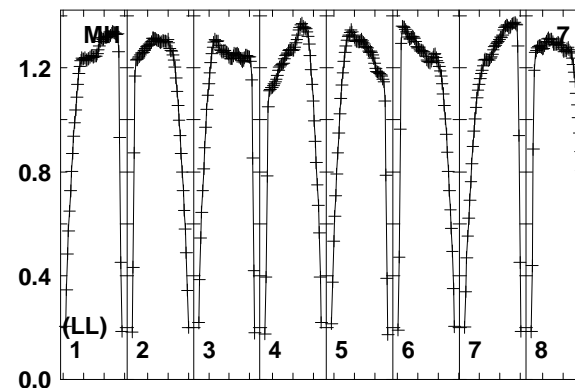
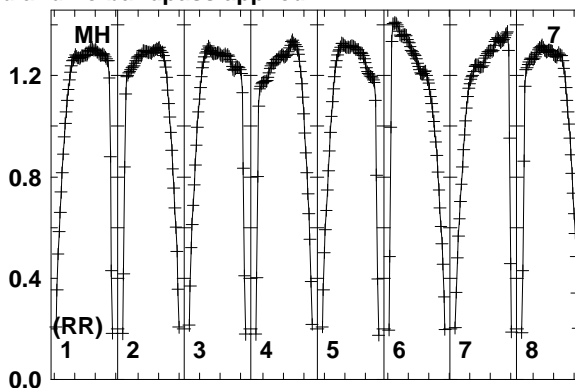
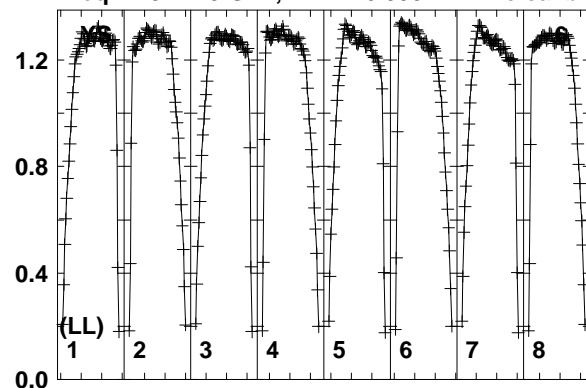
4311543430354315043165431804319543201543230
FREQ MHz

4311543430354315043165431804319543201543230
FREQ MHz

4311543430354315043165431804319543201543230
FREQ MHz

Lower frame: Real Jy
Total-power spectrum Antenna: EF (01)
Timerange: 00/16:49:33 to 00/16:50:29

Plot file version 130 created 24-NOV-2015 11:23:40
 2007+777 N15Q1.UVDATA.1
 Freq = 43.1145 GHz, Bw = 16.000 MH No calibration applied and no bandpass applied



4311543130354315043165431804319543201543230
 FREQ MHz

4311543130354315043165431804319543201543230
 FREQ MHz

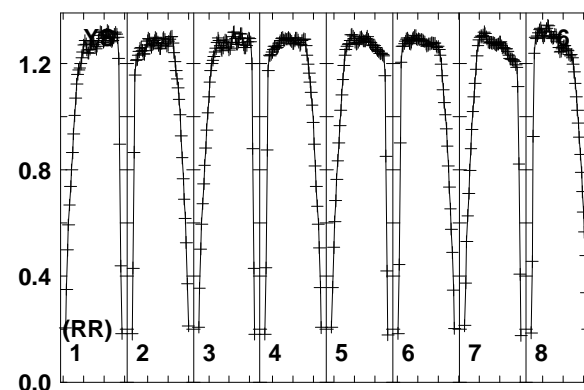
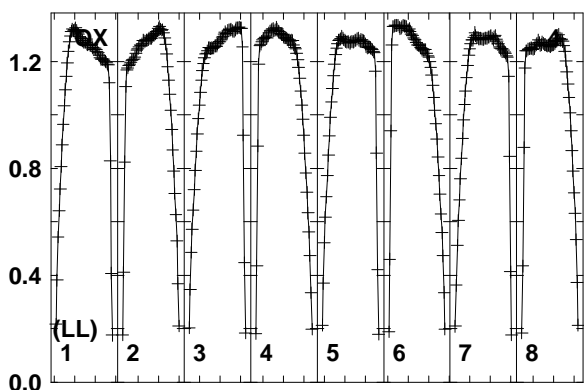
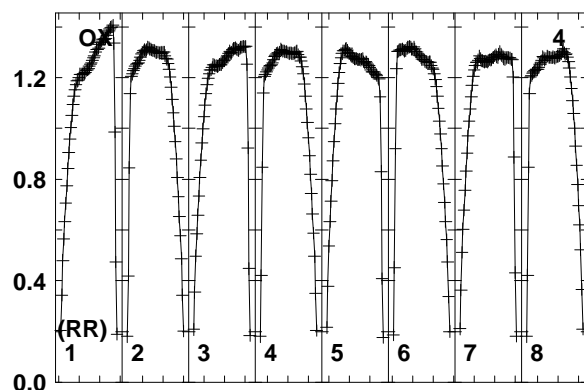
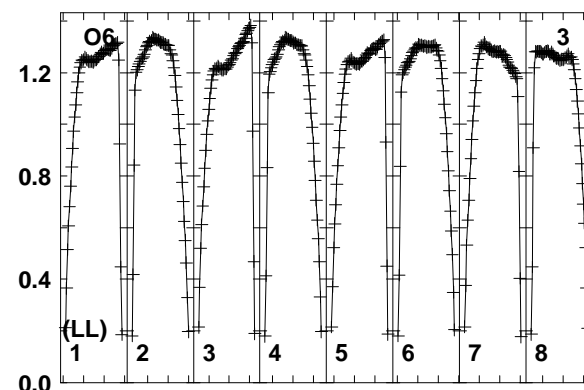
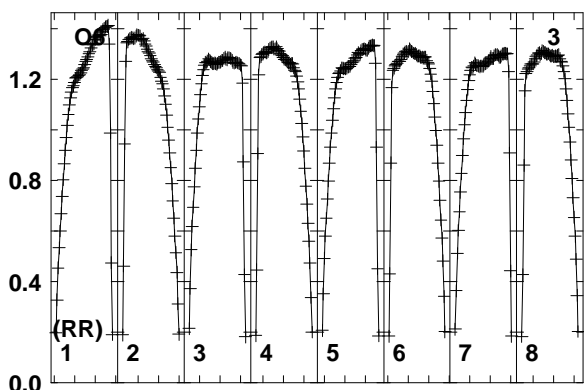
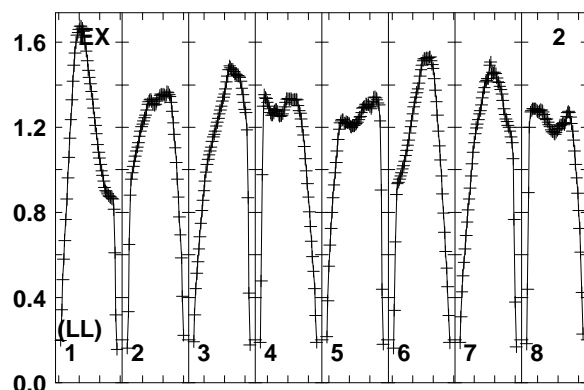
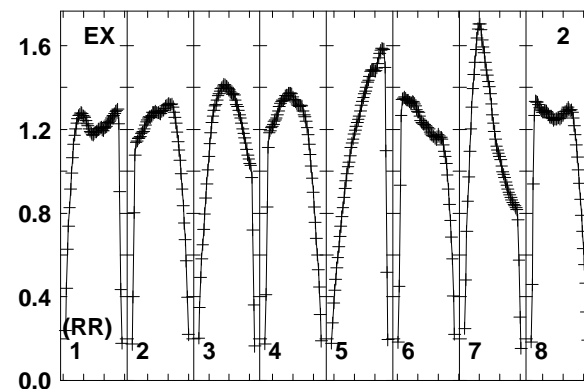
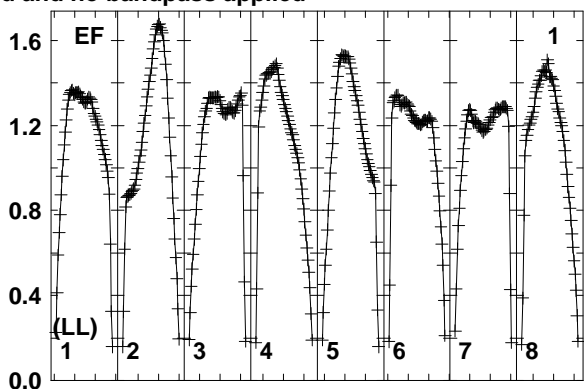
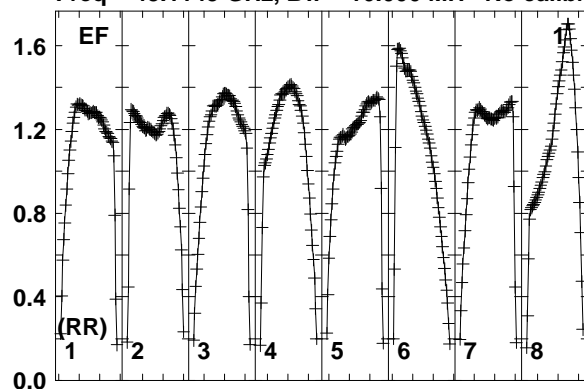
4311543130354315043165431804319543201543230
 FREQ MHz

Lower frame: Real Jy
 Total-power spectrum Antenna: YS (06)
 Timerange: 00/16:49:33 to 00/16:50:29

Plot file version 131 created 24-NOV-2015 11:23:40

J2022+7611 N15Q1.UVDATA.1

Freq = 43.1145 GHz, Bw = 16.000 MH No calibration applied and no bandpass applied



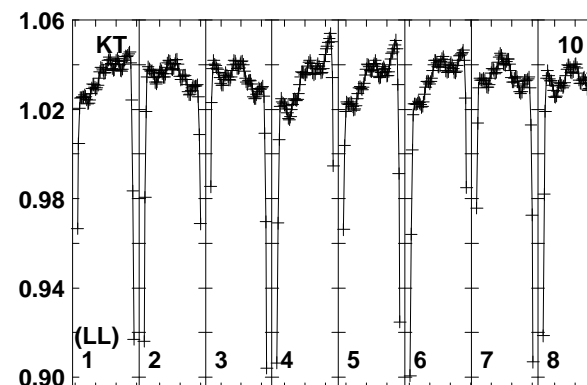
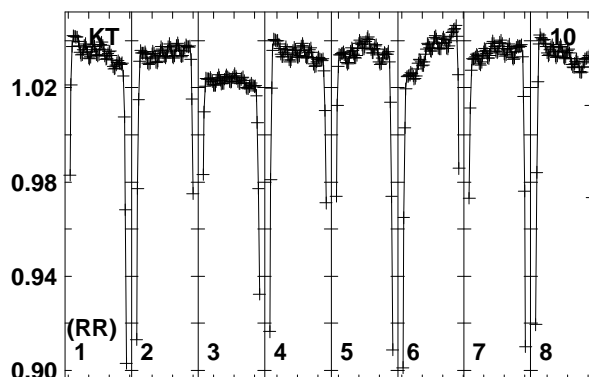
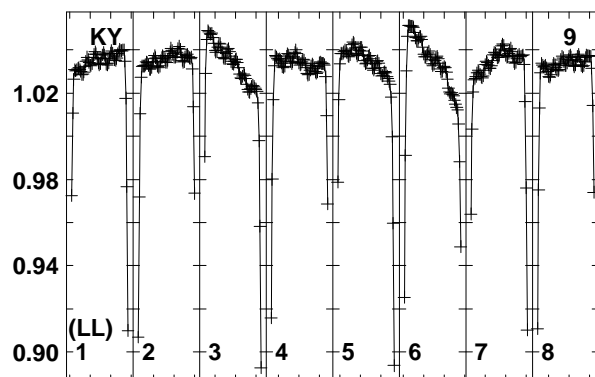
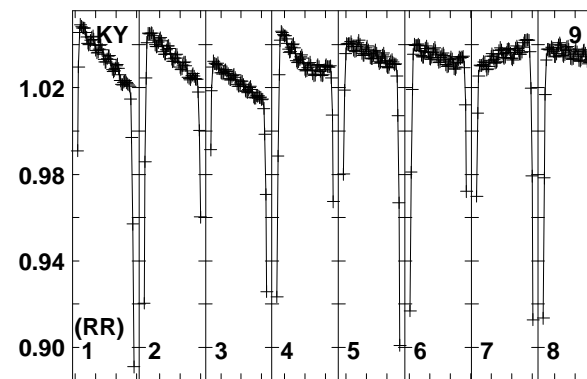
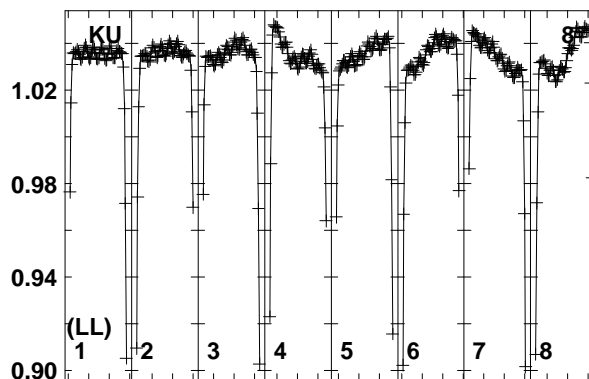
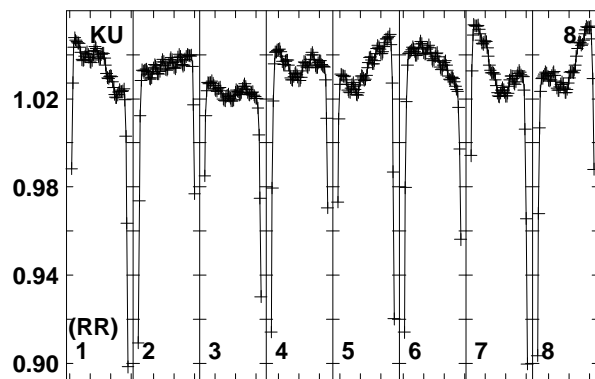
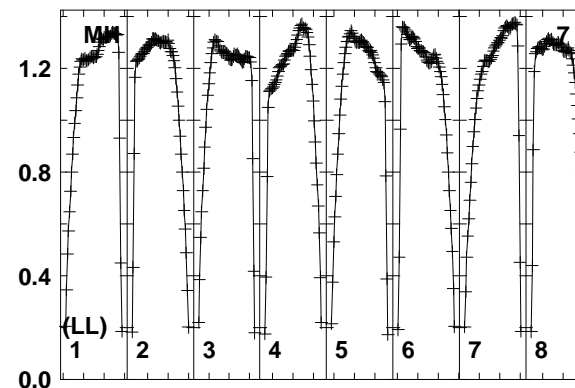
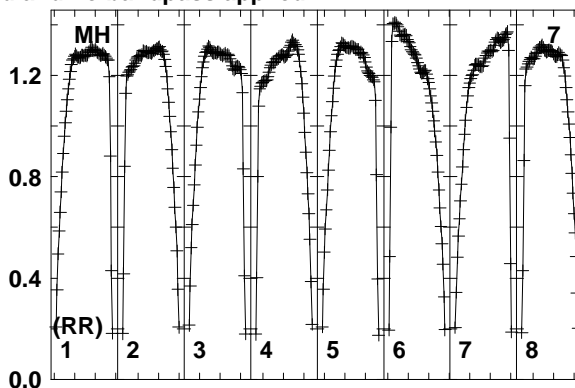
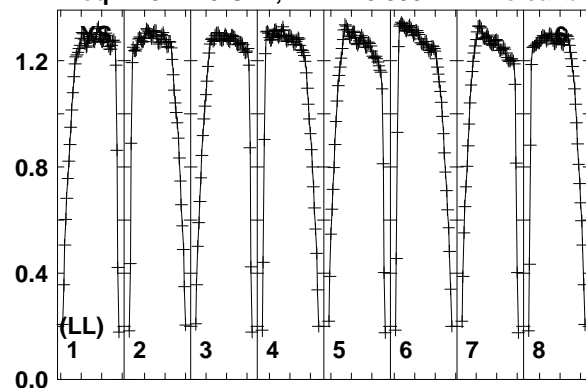
4311543430354315043165431804319543201543230
FREQ MHz

4311543430354315043165431804319543201543230
FREQ MHz

4311543430354315043165431804319543201543230
FREQ MHz

Lower frame: Real Jy
Total-power spectrum Antenna: EF (01)
Timerange: 00/16:51:03 to 00/16:51:59

Plot file version 132 created 24-NOV-2015 11:23:40
 J2022+7611 N15Q1.UVDATA.1
 Freq = 43.1145 GHz, Bw = 16.000 MH No calibration applied and no bandpass applied



4311543130354315043165431804319543201543230
 FREQ MHz

4311543130354315043165431804319543201543230
 FREQ MHz

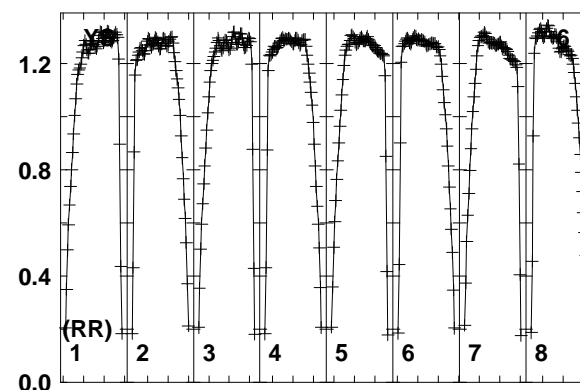
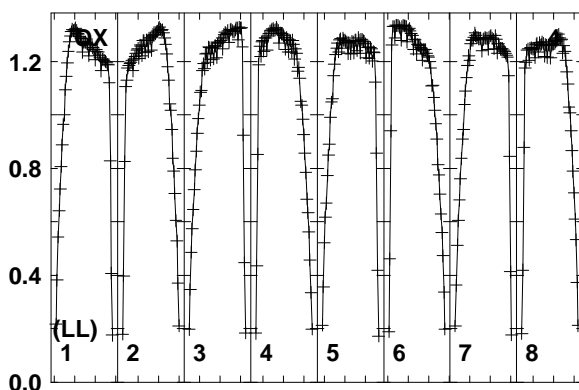
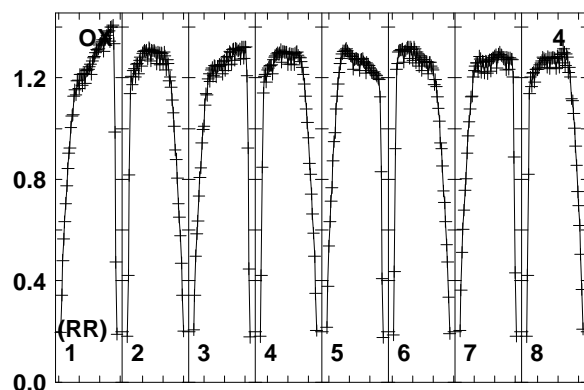
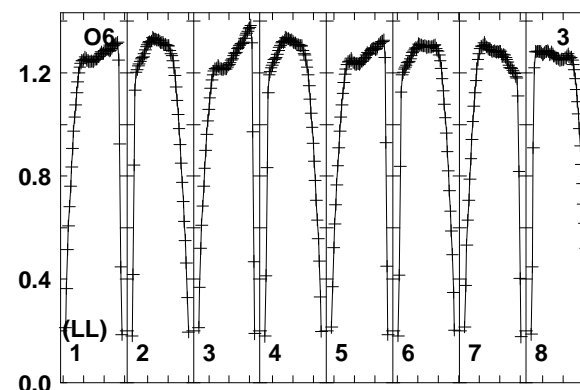
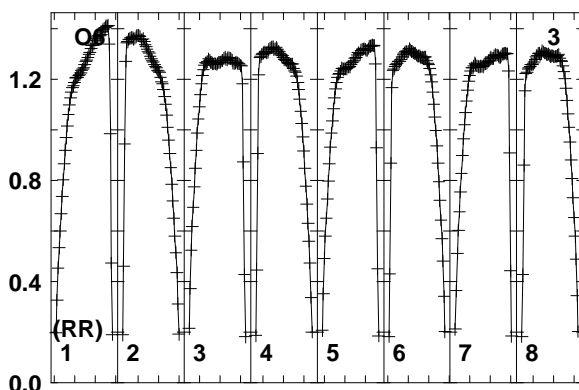
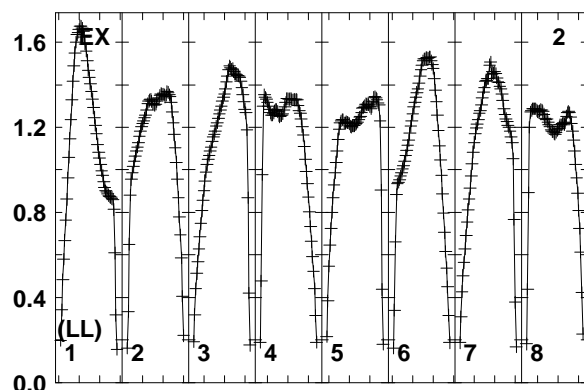
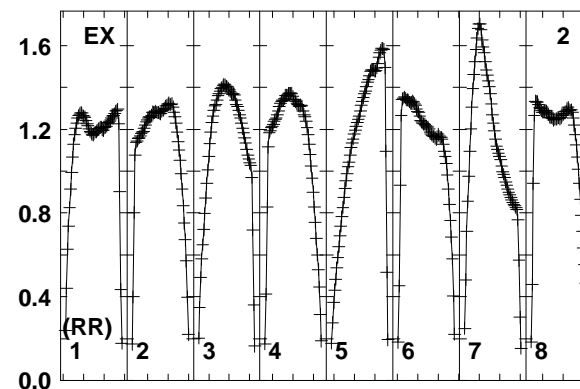
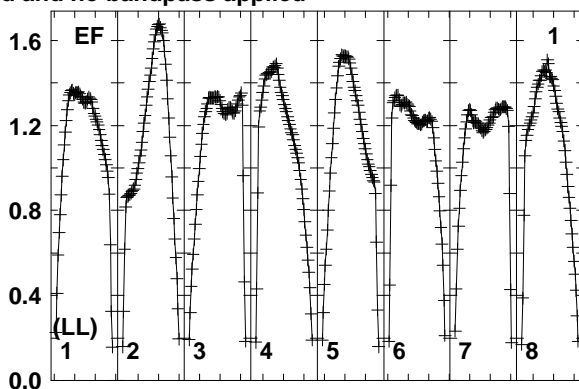
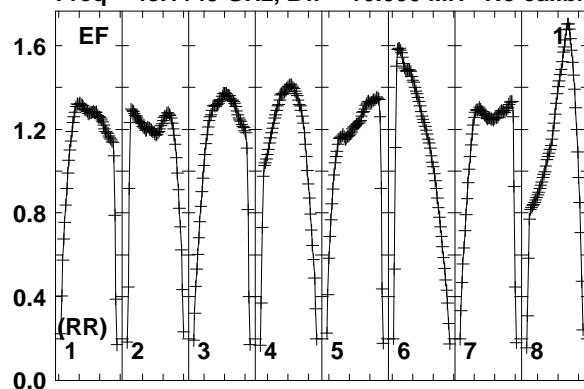
4311543130354315043165431804319543201543230
 FREQ MHz

Lower frame: Real Jy
 Total-power spectrum Antenna: YS (06)
 Timerange: 00/16:51:03 to 00/16:51:59

Plot file version 133 created 24-NOV-2015 11:23:40

2007+777 N15Q1.UVDATA.1

Freq = 43.1145 GHz, Bw = 16.000 MH No calibration applied and no bandpass applied



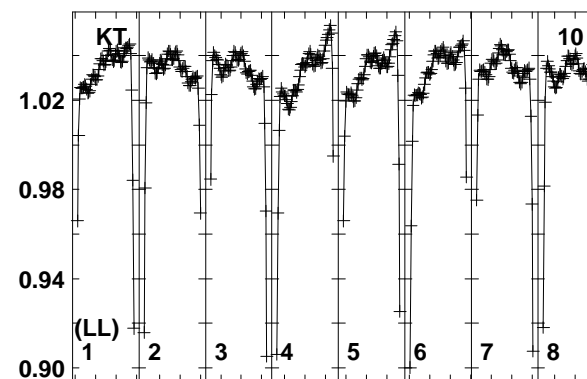
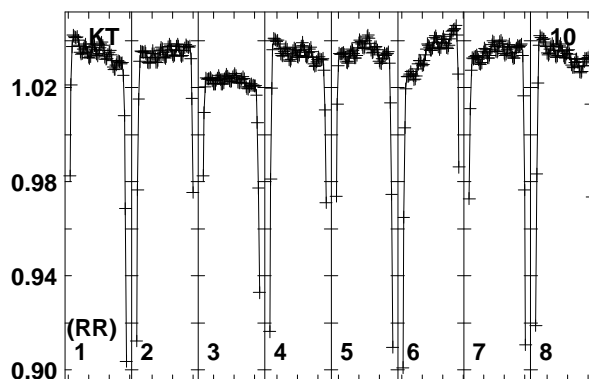
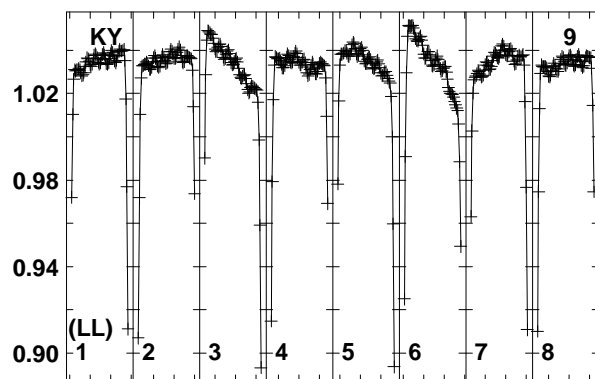
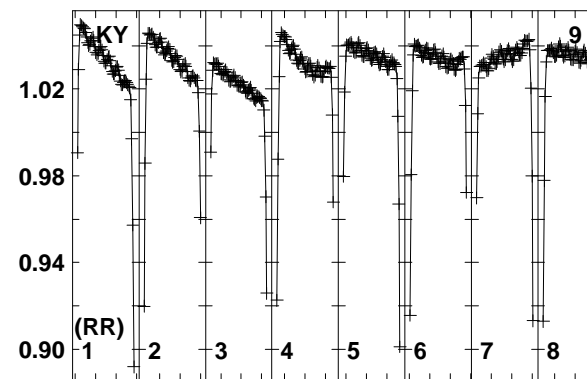
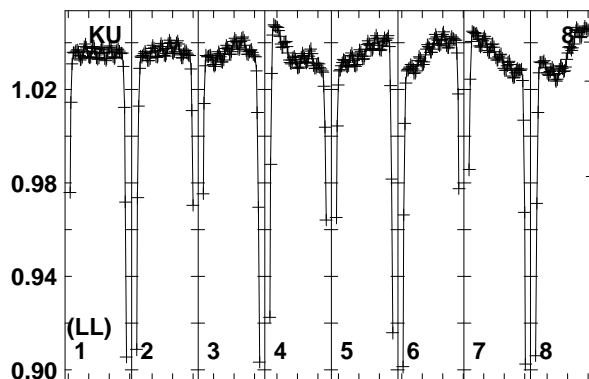
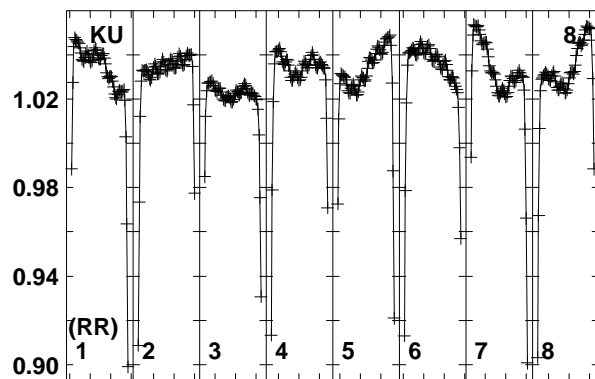
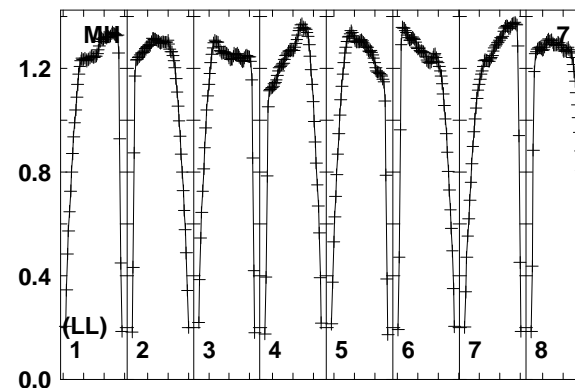
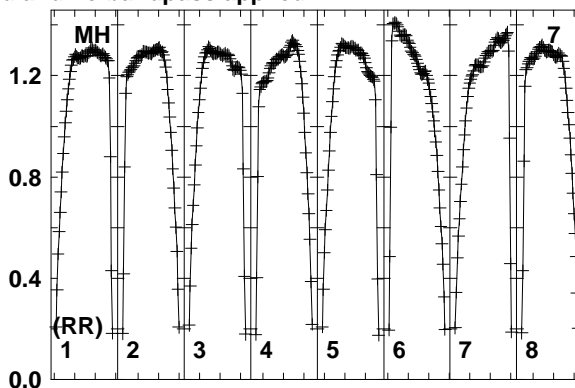
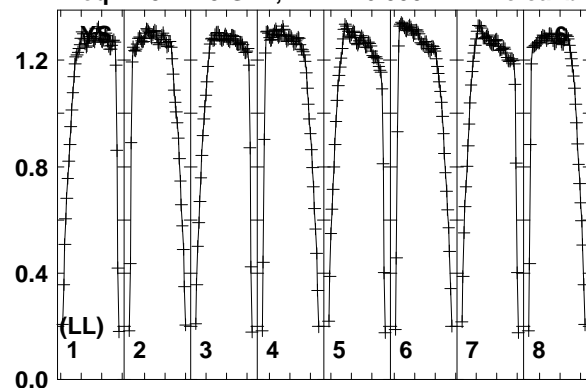
4311543130354315043165431804319543201543230
FREQ MHz

4311543130354315043165431804319543201543230
FREQ MHz

4311543130354315043165431804319543201543230
FREQ MHz

Lower frame: Real Jy
Total-power spectrum Antenna: EF (01)
Timerange: 00/16:52:33 to 00/16:53:29

Plot file version 134 created 24-NOV-2015 11:23:40
 2007+777 N15Q1.UVDATA.1
 Freq = 43.1145 GHz, Bw = 16.000 MH No calibration applied and no bandpass applied



4311543130354315043165431804319543201543230
 FREQ MHz

4311543130354315043165431804319543201543230
 FREQ MHz

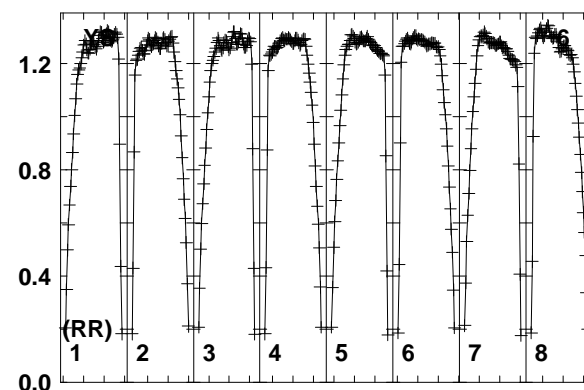
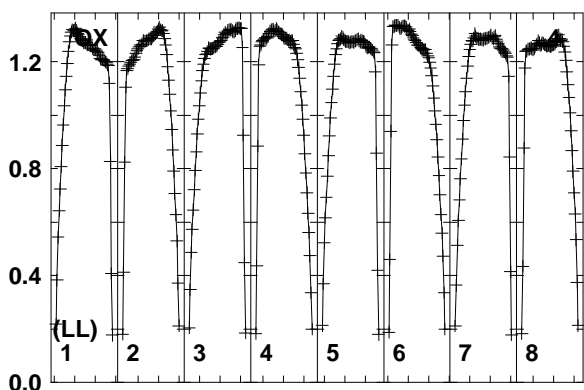
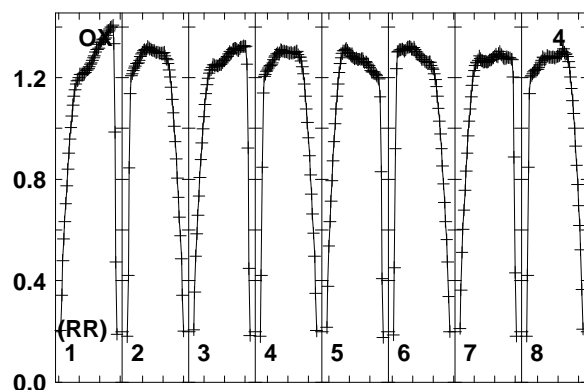
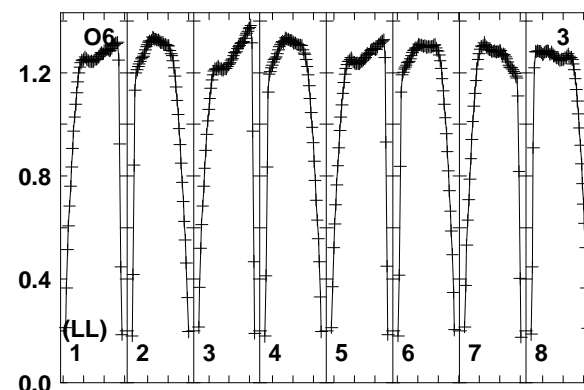
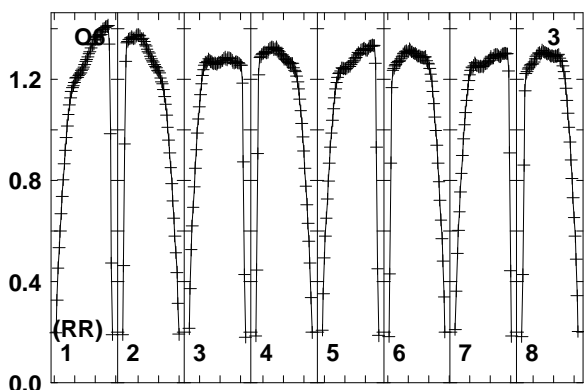
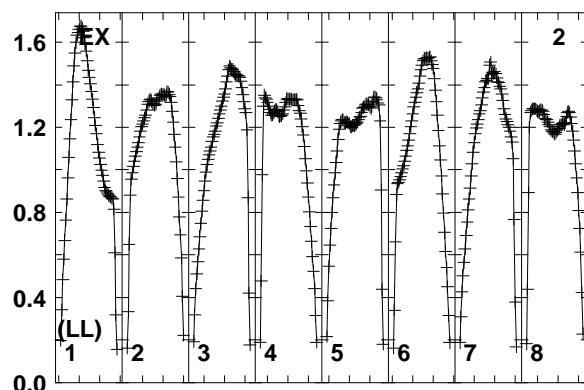
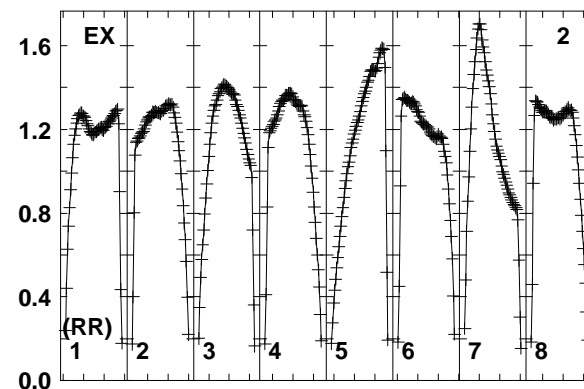
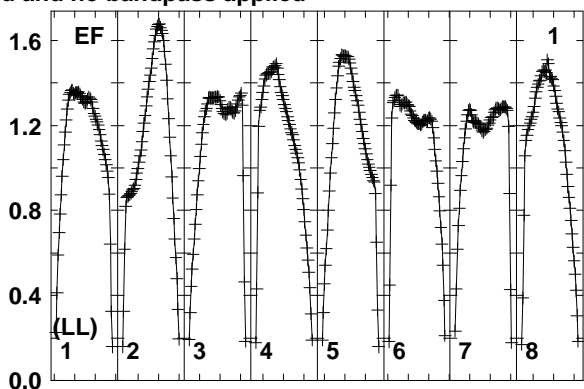
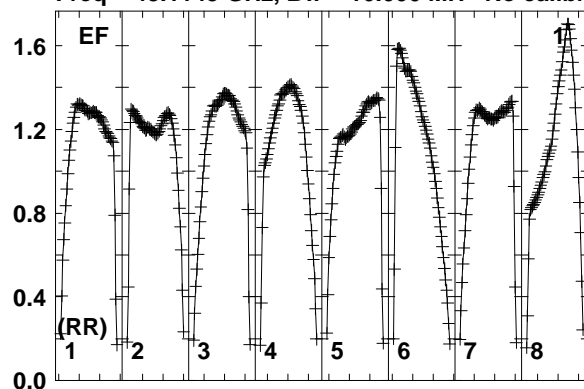
4311543130354315043165431804319543201543230
 FREQ MHz

Lower frame: Real Jy
 Total-power spectrum Antenna: YS (06)
 Timerange: 00/16:52:33 to 00/16:53:29

Plot file version 135 created 24-NOV-2015 11:23:40

J2022+7611 N15Q1.UVDATA.1

Freq = 43.1145 GHz, Bw = 16.000 MH No calibration applied and no bandpass applied



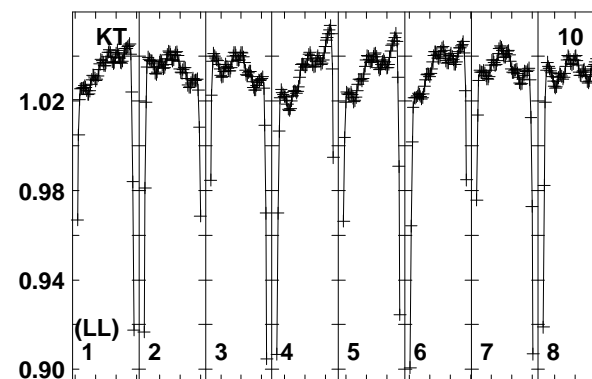
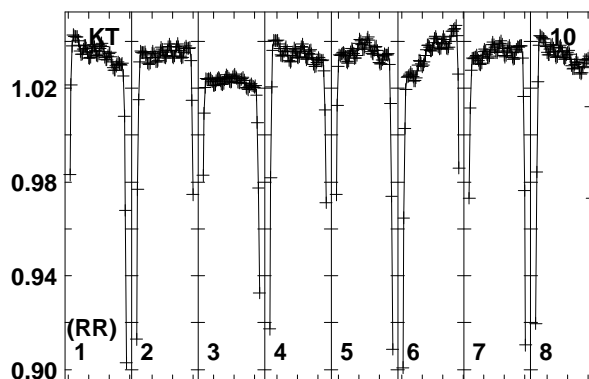
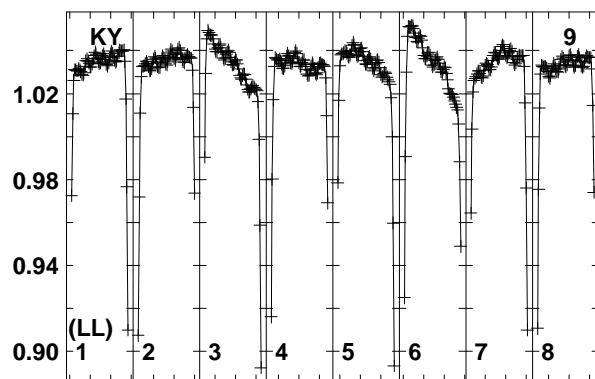
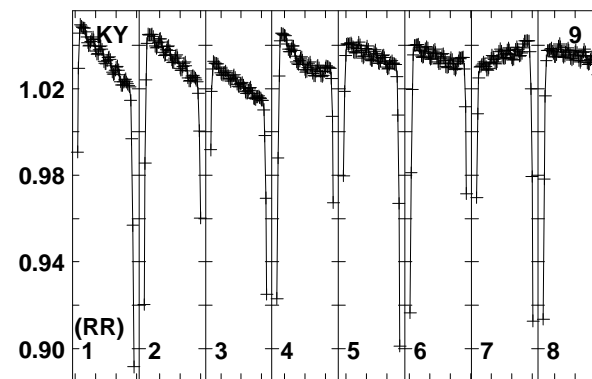
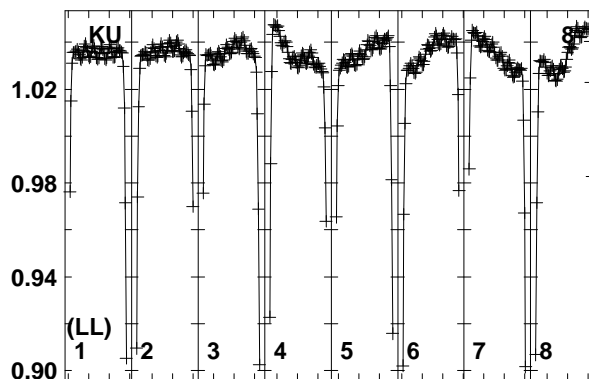
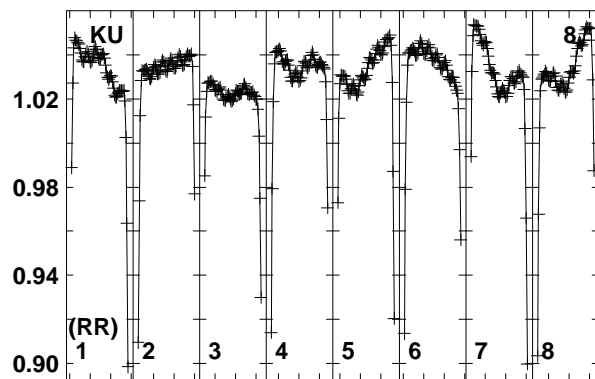
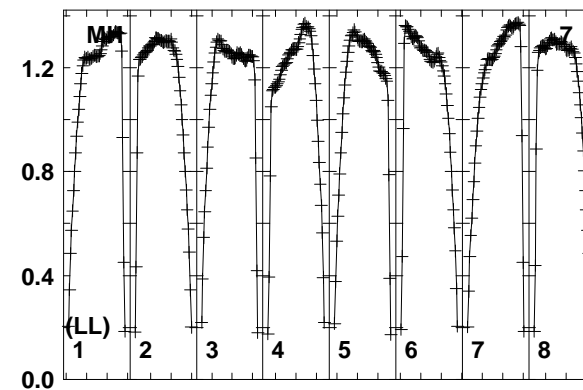
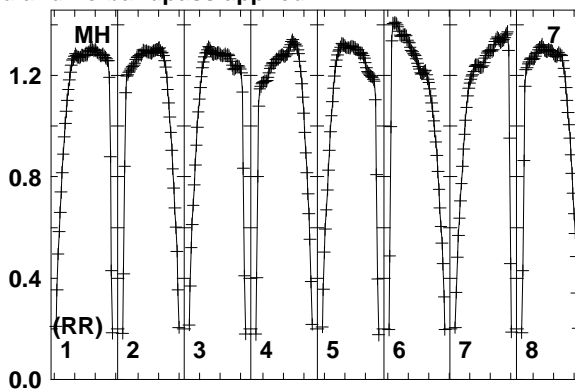
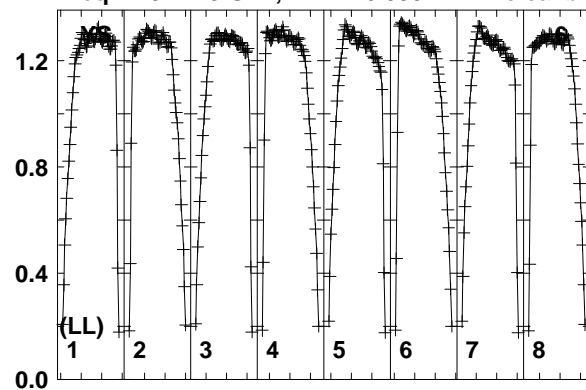
4311543130354315043165431804319543201543230
FREQ MHz

4311543130354315043165431804319543201543230
FREQ MHz

4311543130354315043165431804319543201543230
FREQ MHz

Lower frame: Real Jy
Total-power spectrum Antenna: EF (01)
Timerange: 00/16:54:03 to 00/16:54:59

Plot file version 136 created 24-NOV-2015 11:23:40
 J2022+7611 N15Q1.UVDATA.1
 Freq = 43.1145 GHz, Bw = 16.000 MH No calibration applied and no bandpass applied



4311543130354315043165431804319543201543230
 FREQ MHz

4311543130354315043165431804319543201543230
 FREQ MHz

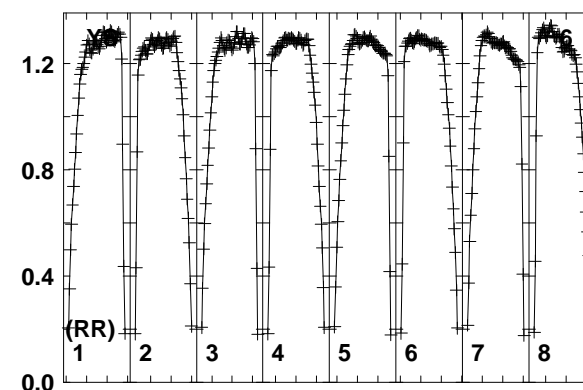
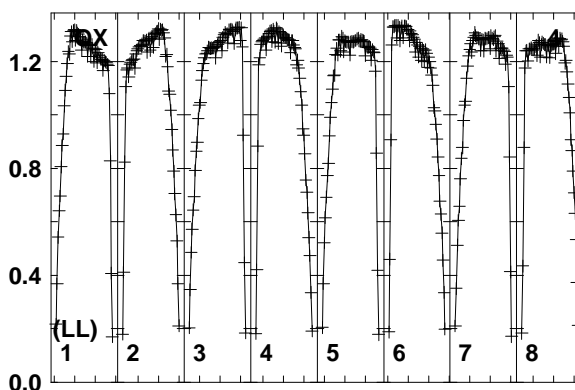
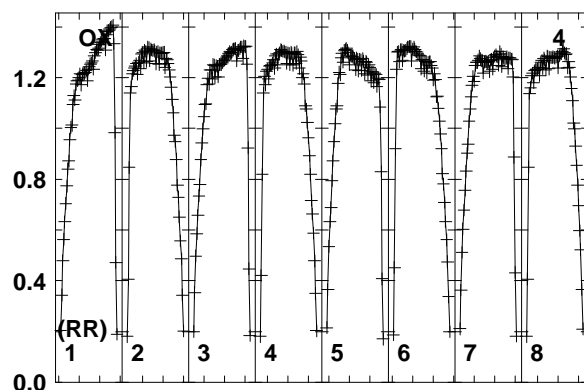
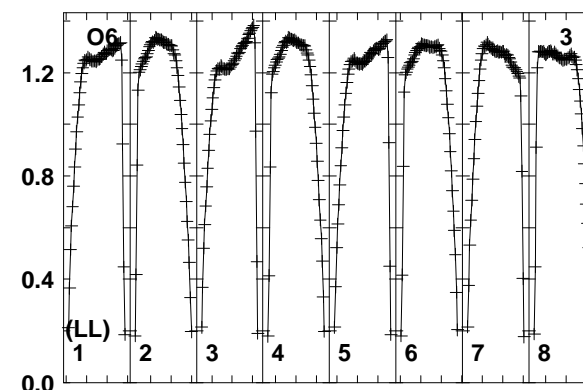
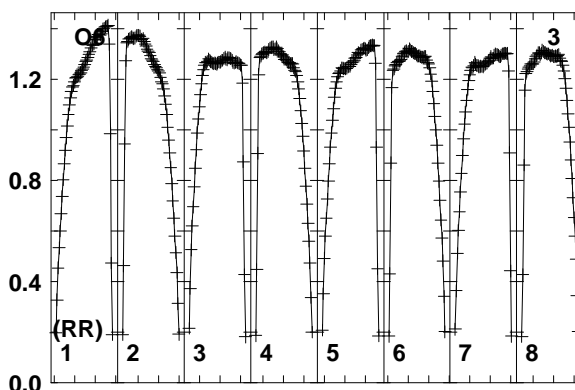
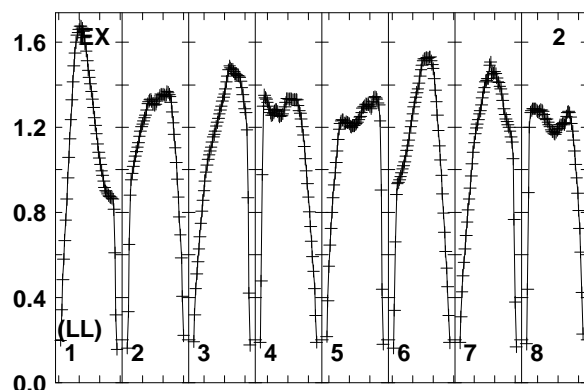
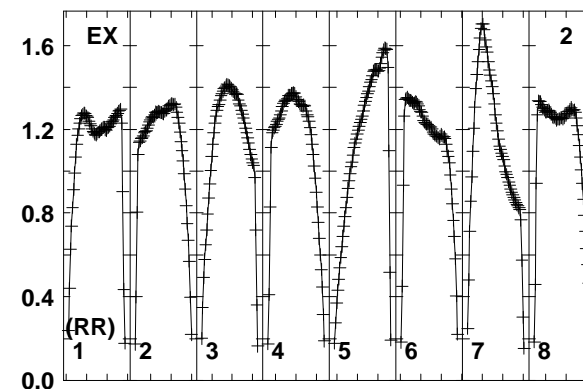
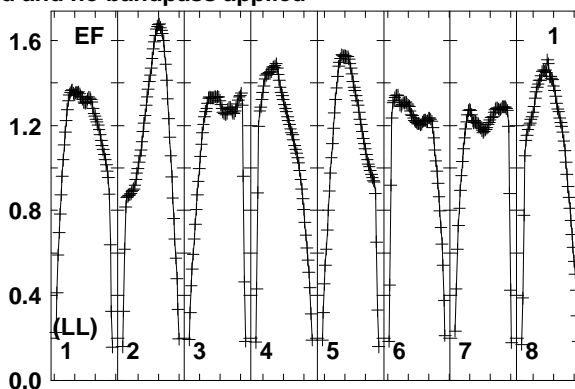
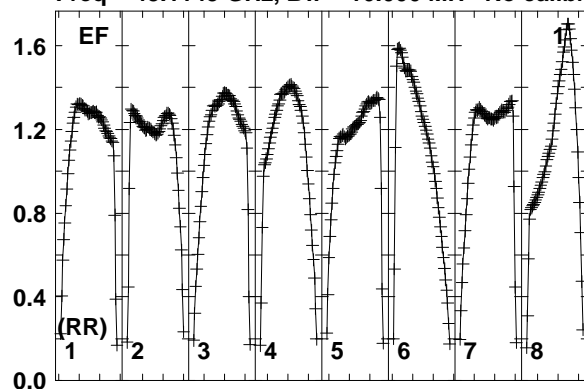
4311543130354315043165431804319543201543230
 FREQ MHz

Lower frame: Real Jy
 Total-power spectrum Antenna: YS (06)
 Timerange: 00/16:54:03 to 00/16:54:59

Plot file version 137 created 24-NOV-2015 11:23:41

2007+777 N15Q1.UVDATA.1

Freq = 43.1145 GHz, Bw = 16.000 MH No calibration applied and no bandpass applied



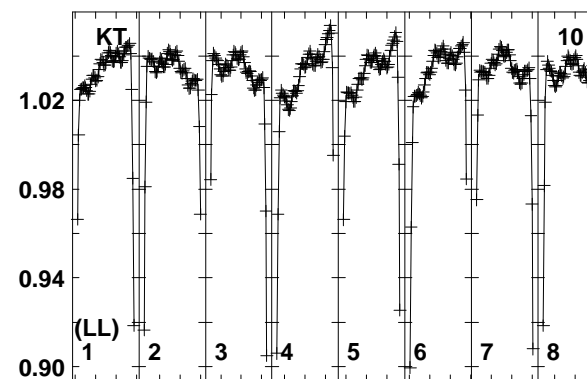
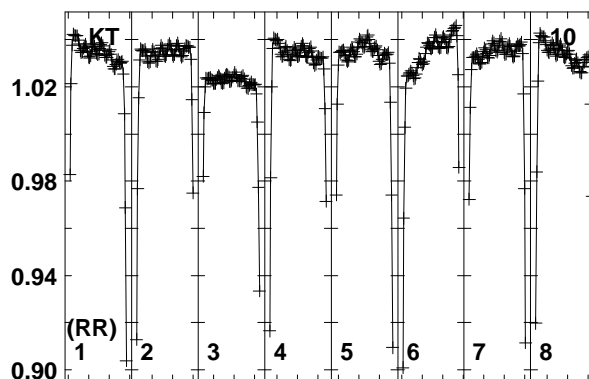
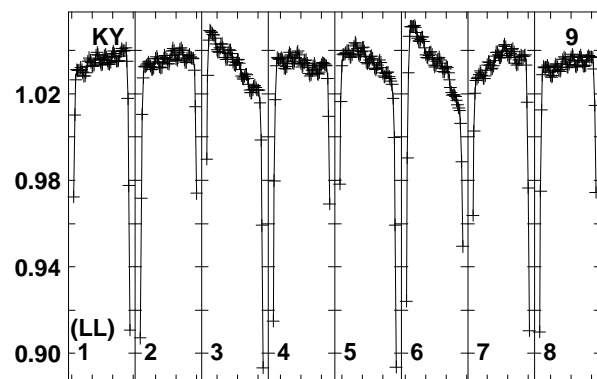
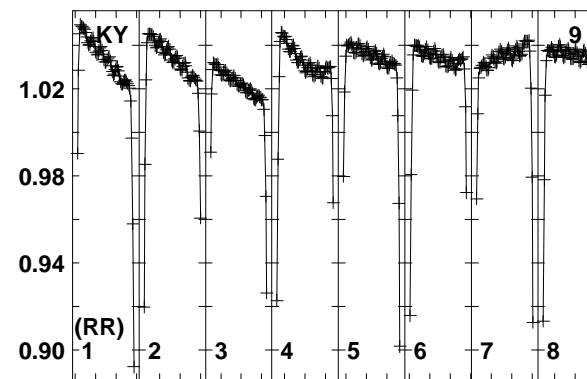
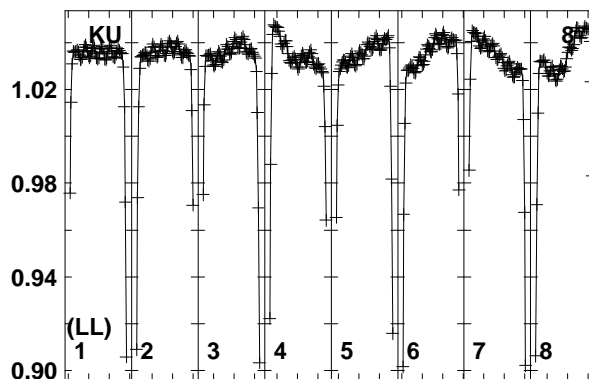
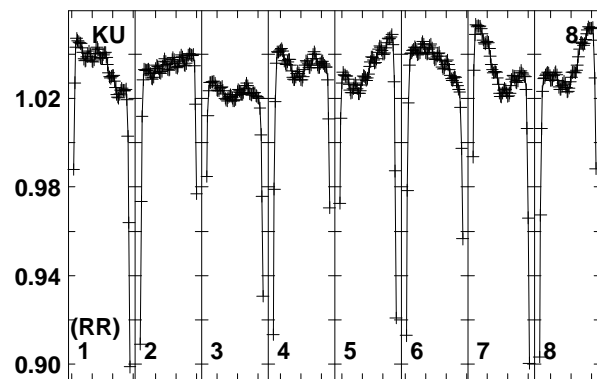
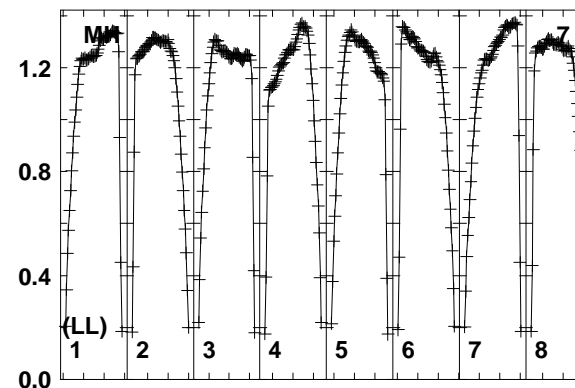
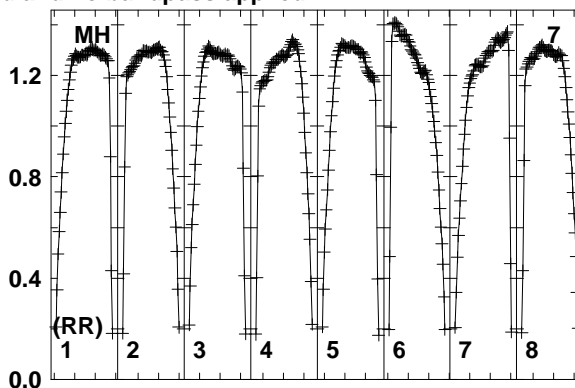
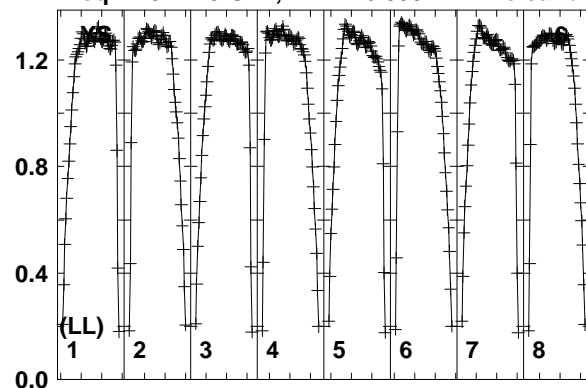
43115 43130 43145 43160 43175 43190 43205 43220 43230
FREQ MHz

43115 43130 43145 43160 43175 43190 43205 43220 43230
FREQ MHz

43115 43130 43145 43160 43175 43190 43205 43220 43230
FREQ MHz

Lower frame: Real Jy
Total-power spectrum Antenna: EF (01)
Timerange: 00/16:55:33 to 00/16:56:29

Plot file version 138 created 24-NOV-2015 11:23:41
 2007+777 N15Q1.UVDATA.1
 Freq = 43.1145 GHz, Bw = 16.000 MH No calibration applied and no bandpass applied



4311543130354315043165431804319543201543230
 FREQ MHz

4311543130354315043165431804319543201543230
 FREQ MHz

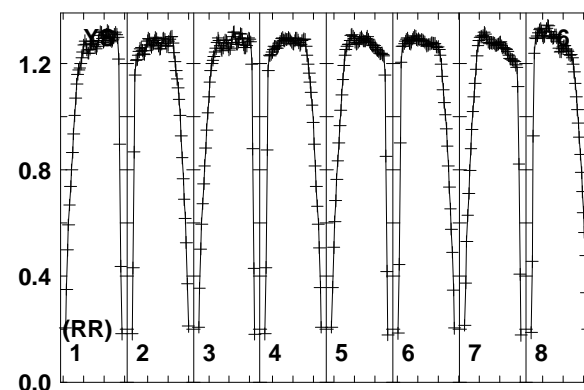
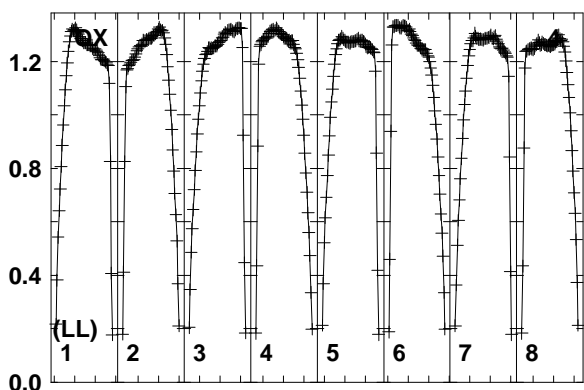
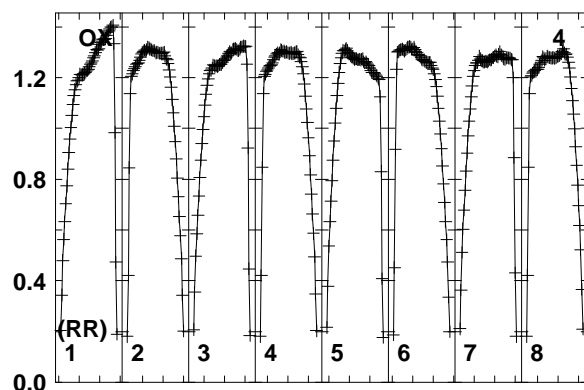
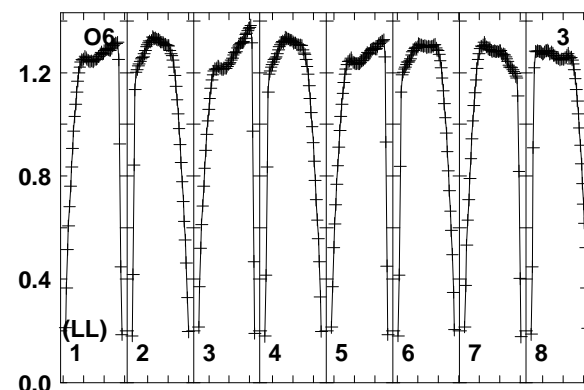
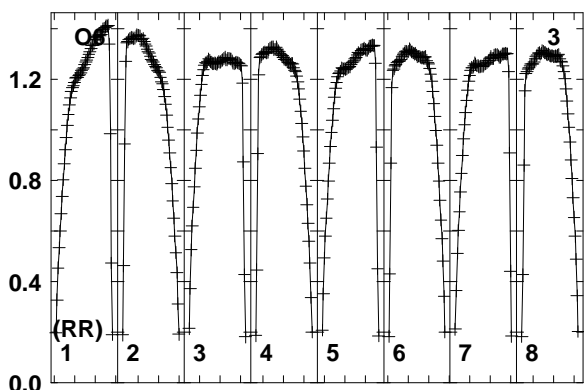
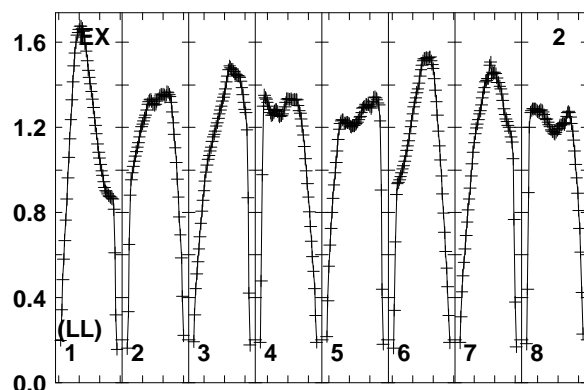
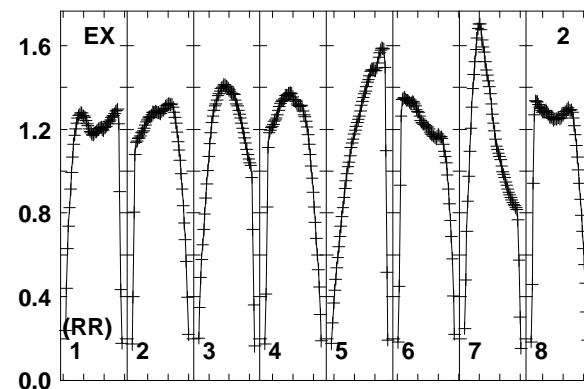
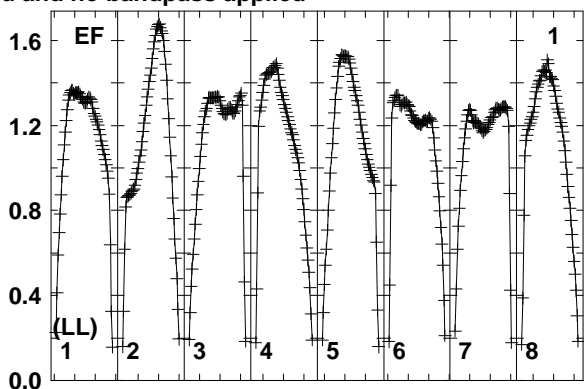
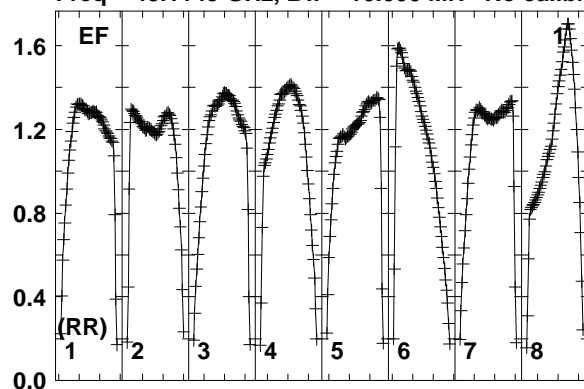
4311543130354315043165431804319543201543230
 FREQ MHz

Lower frame: Real Jy
 Total-power spectrum Antenna: YS (06)
 Timerange: 00/16:55:33 to 00/16:56:29

Plot file version 139 created 24-NOV-2015 11:23:41

J2022+7611 N15Q1.UVDATA.1

Freq = 43.1145 GHz, Bw = 16.000 MH No calibration applied and no bandpass applied



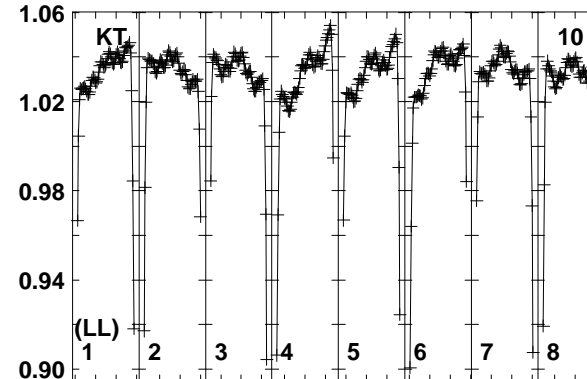
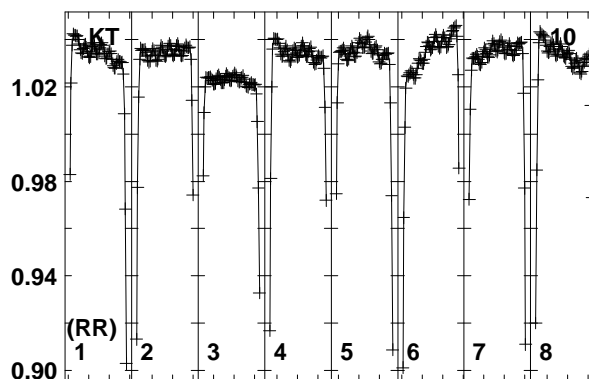
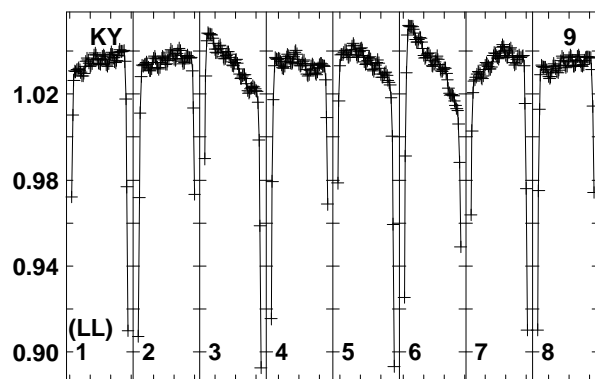
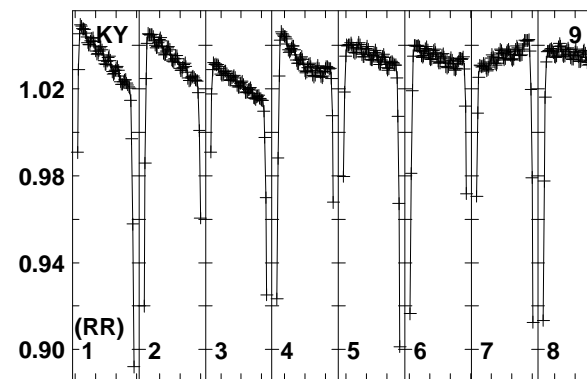
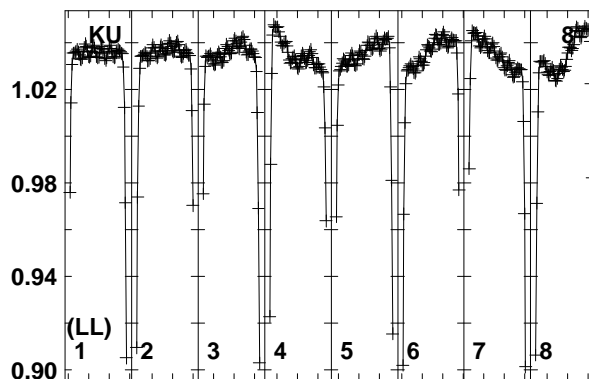
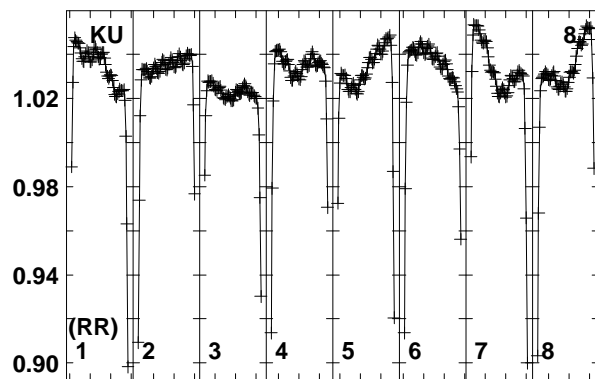
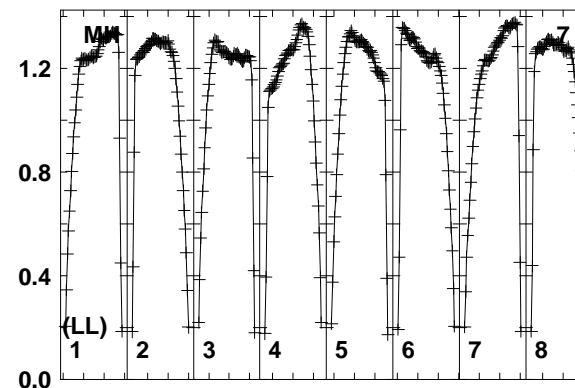
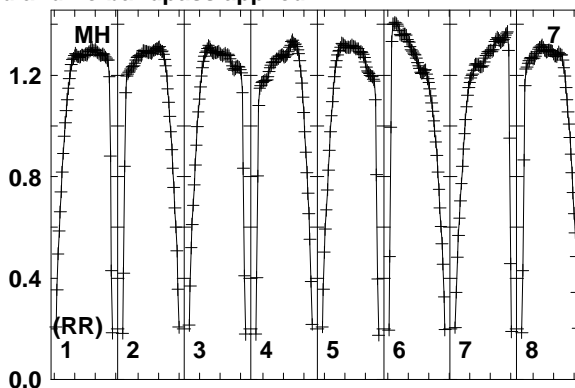
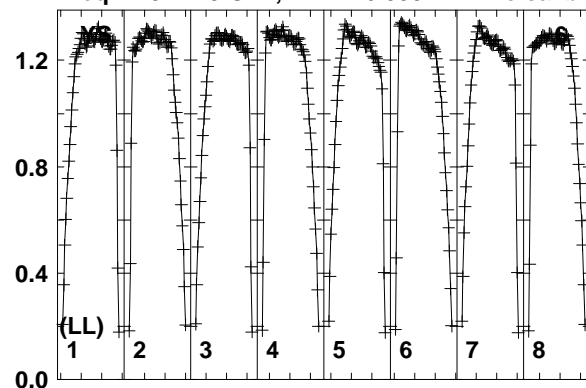
4311543430354315043165431804319543201543230
FREQ MHz

4311543430354315043165431804319543201543230
FREQ MHz

4311543430354315043165431804319543201543230
FREQ MHz

Lower frame: Real Jy
Total-power spectrum Antenna: EF (01)
Timerange: 00/16:57:03 to 00/16:57:59

Plot file version 140 created 24-NOV-2015 11:23:41
 J2022+7611 N15Q1.UVDATA.1
 Freq = 43.1145 GHz, Bw = 16.000 MH No calibration applied and no bandpass applied



4311543130354315043165431804319543201543230
 FREQ MHz

4311543130354315043165431804319543201543230
 FREQ MHz

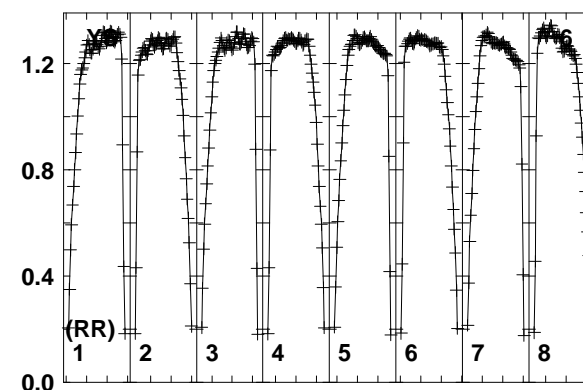
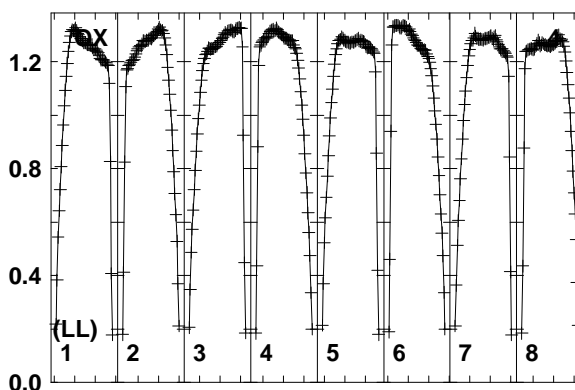
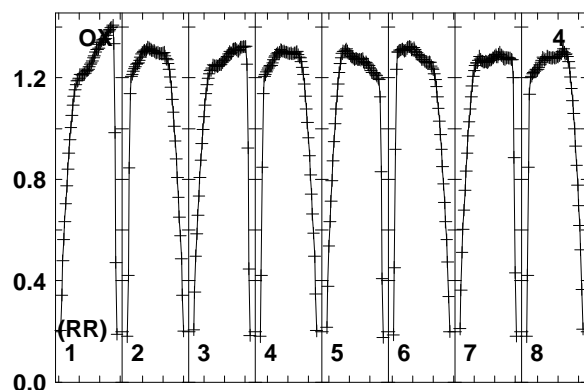
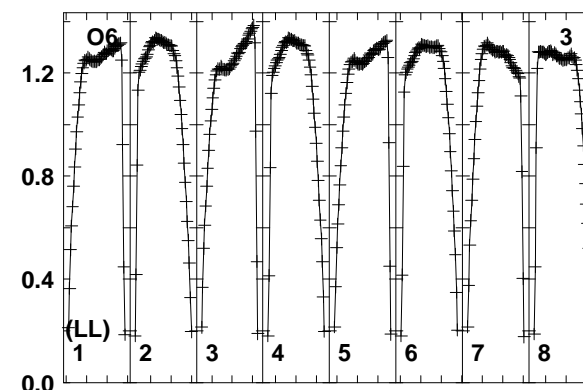
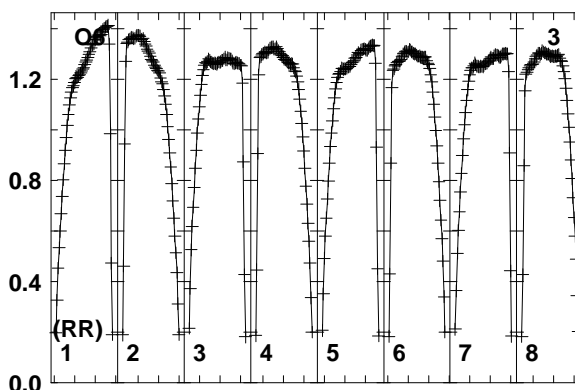
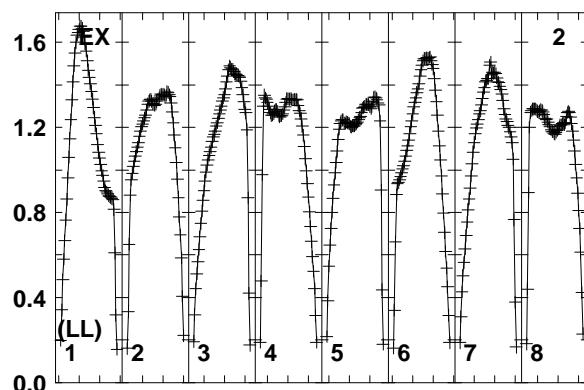
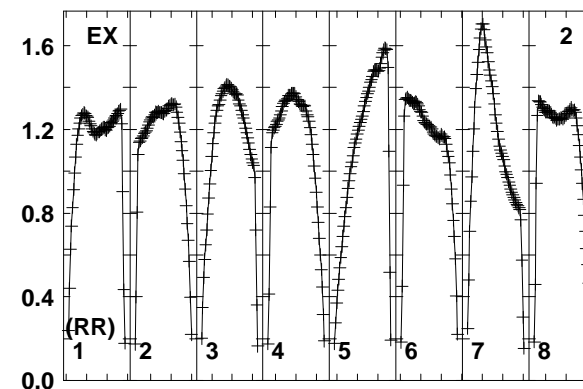
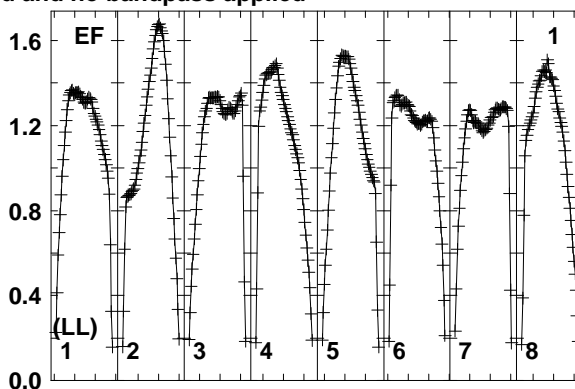
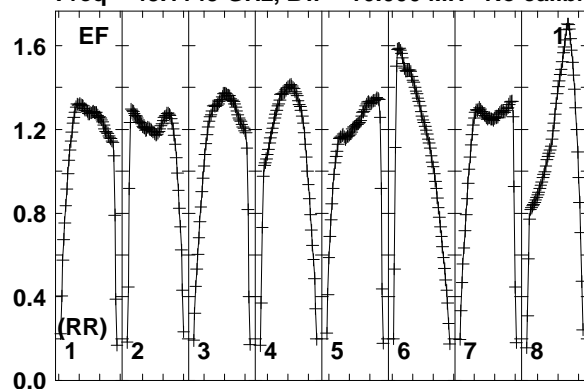
4311543130354315043165431804319543201543230
 FREQ MHz

Lower frame: Real Jy
 Total-power spectrum Antenna: YS (06)
 Timerange: 00/16:57:03 to 00/16:57:59

Plot file version 141 created 24-NOV-2015 11:23:41

2007+777 N15Q1.UVDATA.1

Freq = 43.1145 GHz, Bw = 16.000 MH No calibration applied and no bandpass applied



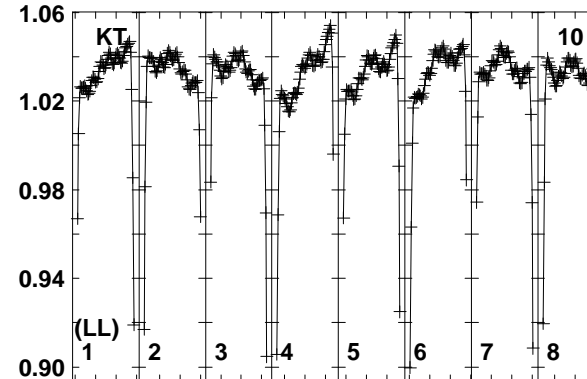
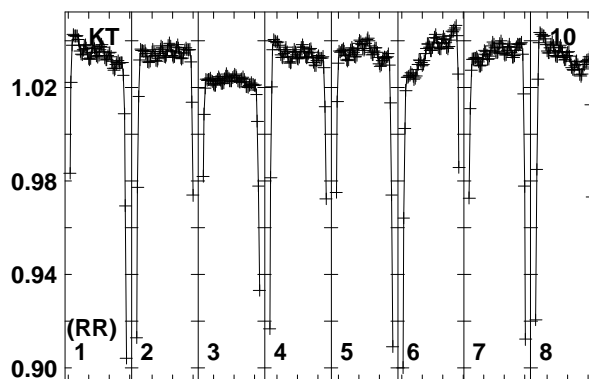
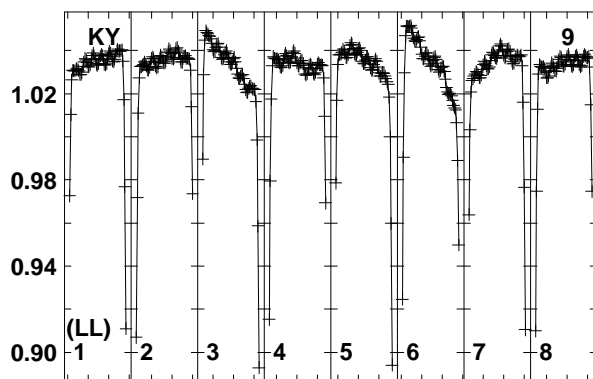
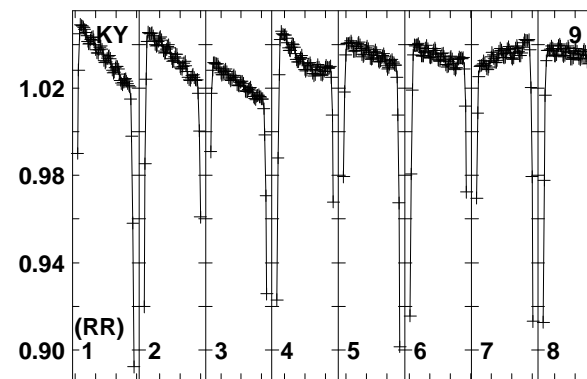
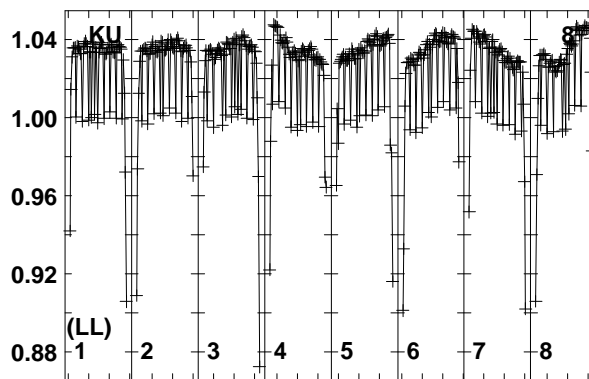
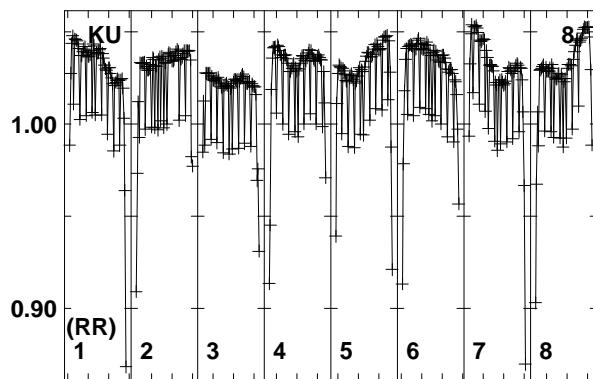
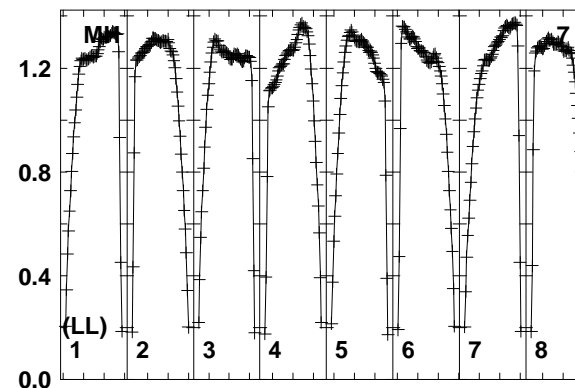
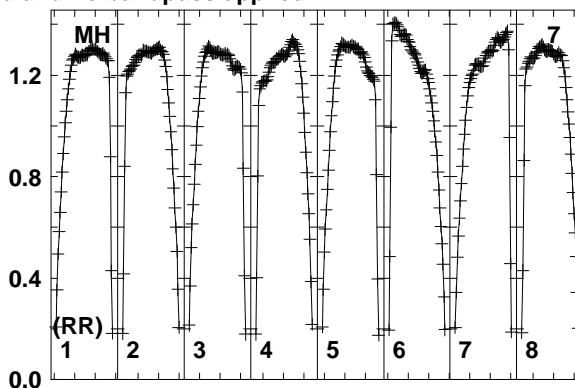
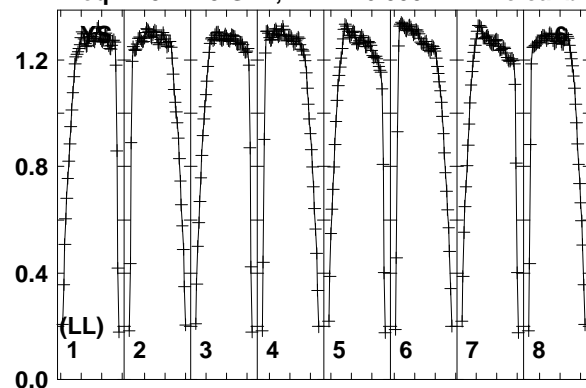
4311543130354315043165431804319543201543230
FREQ MHz

4311543130354315043165431804319543201543230
FREQ MHz

4311543130354315043165431804319543201543230
FREQ MHz

Lower frame: Real Jy
Total-power spectrum Antenna: EF (01)
Timerange: 00/16:58:33 to 00/16:59:29

Plot file version 142 created 24-NOV-2015 11:23:41
 2007+777 N15Q1.UVDATA.1
 Freq = 43.1145 GHz, Bw = 16.000 MH No calibration applied and no bandpass applied



4311543130354315043165431804319543201543230
 FREQ MHz

4311543130354315043165431804319543201543230
 FREQ MHz

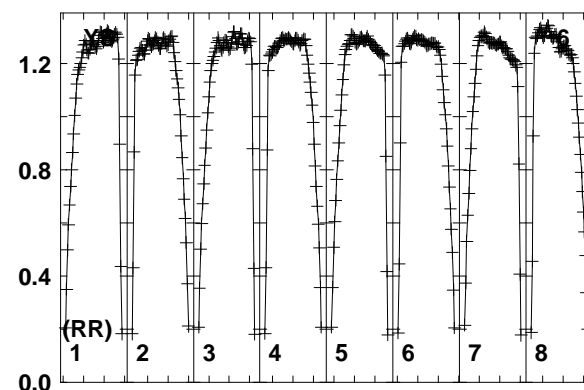
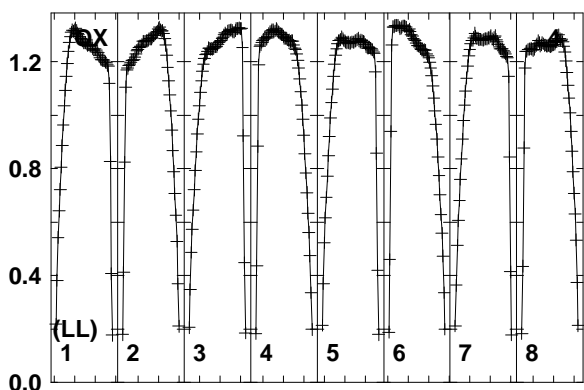
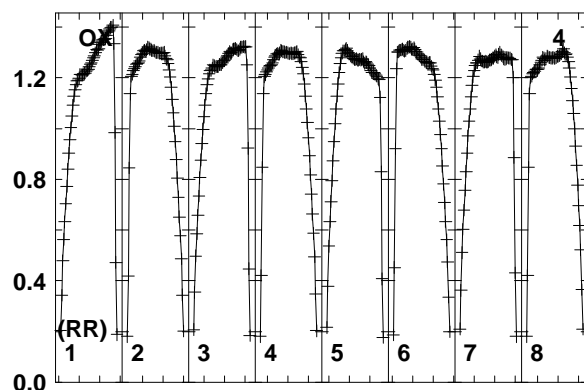
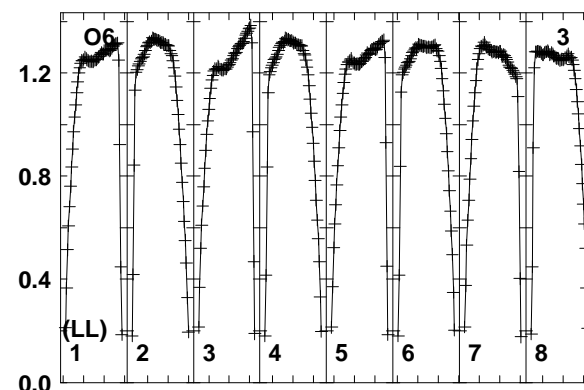
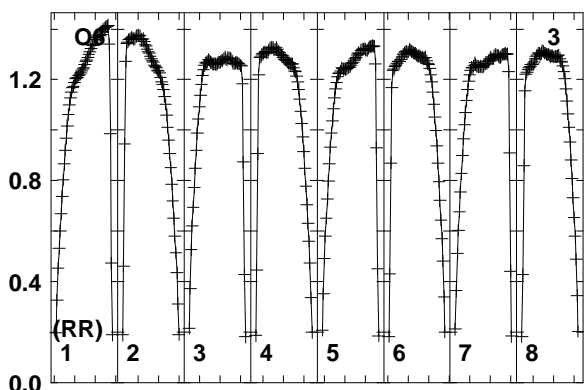
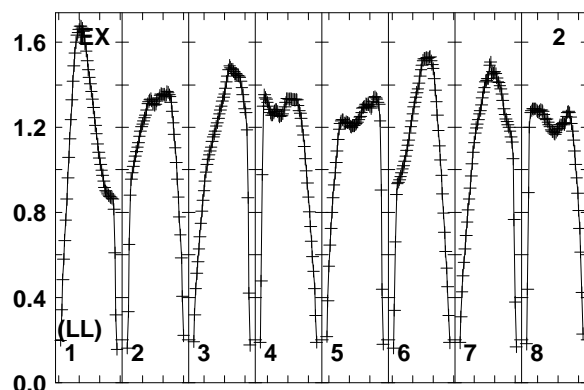
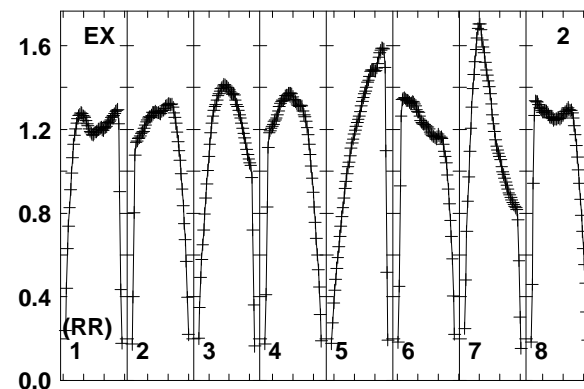
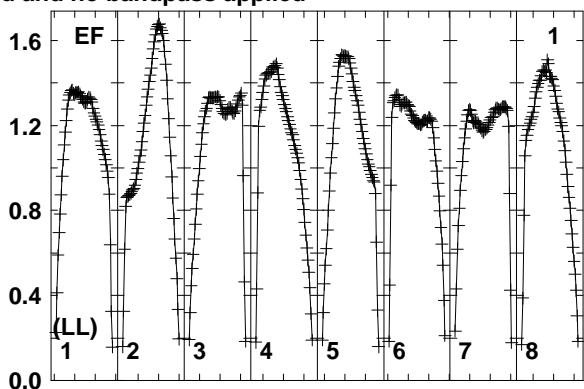
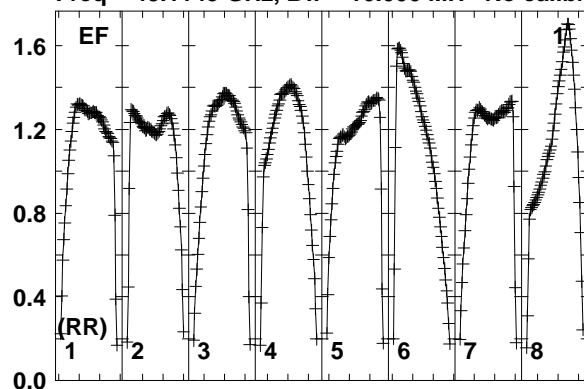
4311543130354315043165431804319543201543230
 FREQ MHz

Lower frame: Real Jy
 Total-power spectrum Antenna: YS (06)
 Timerange: 00/16:58:33 to 00/16:59:29

Plot file version 143 created 24-NOV-2015 11:23:41

J2022+7611 N15Q1.UVDATA.1

Freq = 43.1145 GHz, Bw = 16.000 MH No calibration applied and no bandpass applied



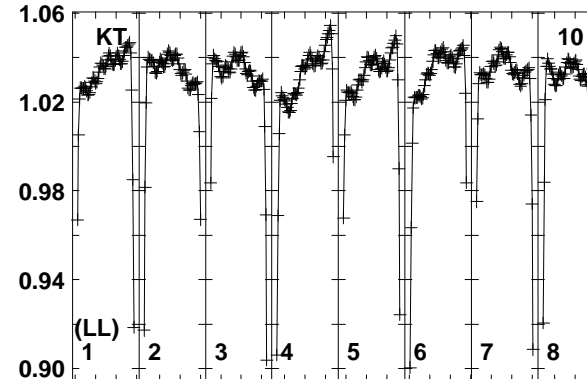
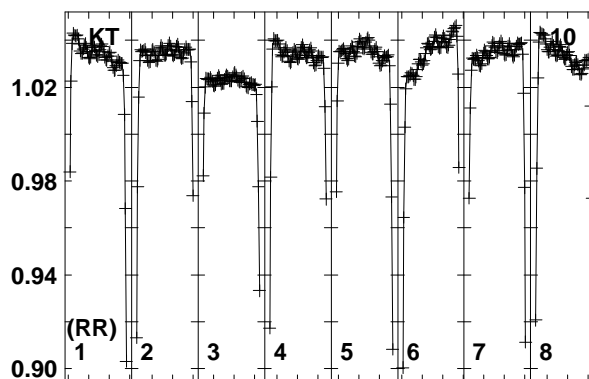
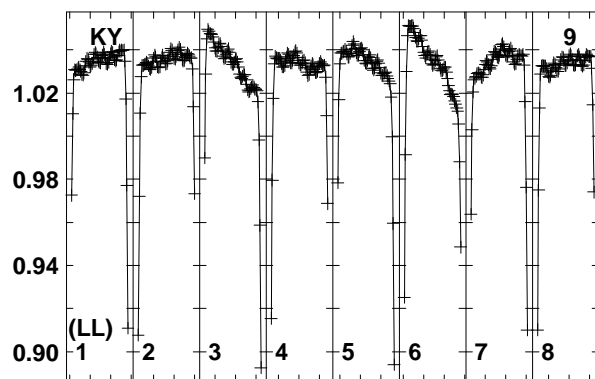
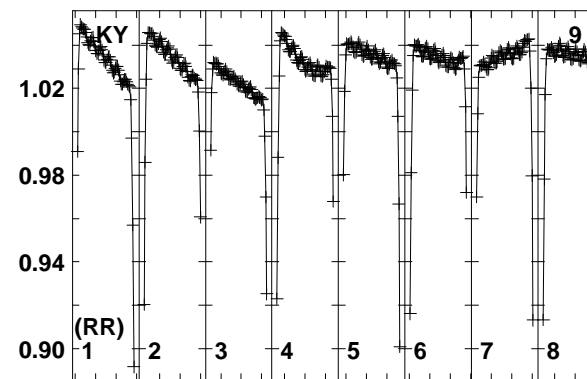
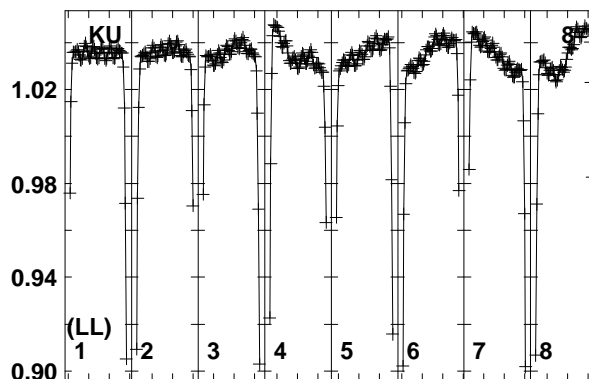
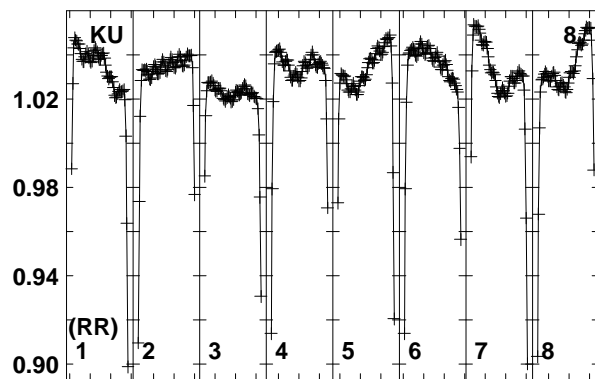
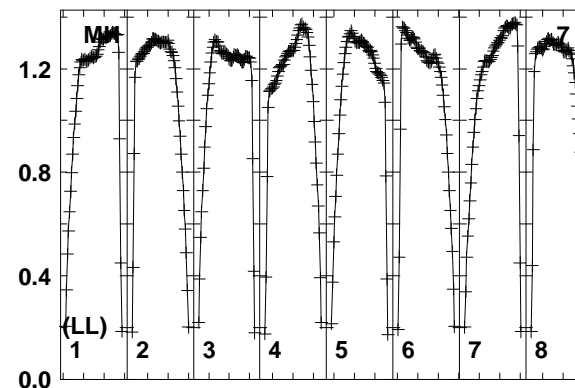
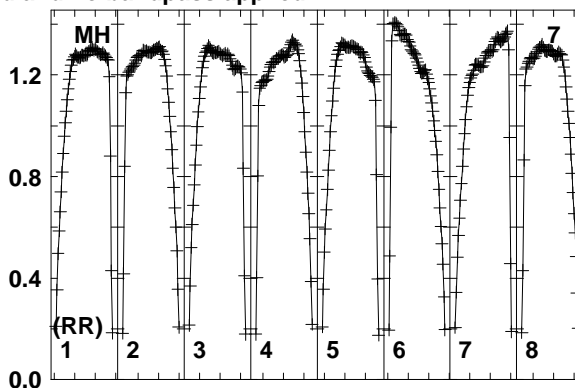
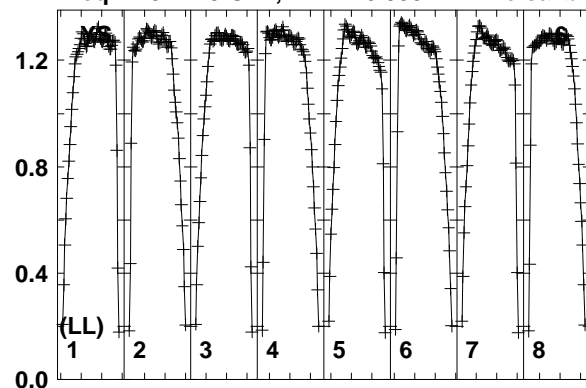
4311543430354315043165431804319543201543230
FREQ MHz

4311543430354315043165431804319543201543230
FREQ MHz

4311543430354315043165431804319543201543230
FREQ MHz

Lower frame: Real Jy
Total-power spectrum Antenna: EF (01)
Timerange: 00/17:00:03 to 00/17:00:59

Plot file version 144 created 24-NOV-2015 11:23:41
 J2022+7611 N15Q1.UVDATA.1
 Freq = 43.1145 GHz, Bw = 16.000 MH No calibration applied and no bandpass applied



43115431303543150431654318043195432201543230
 FREQ MHz

43115431303543150431654318043195432201543230
 FREQ MHz

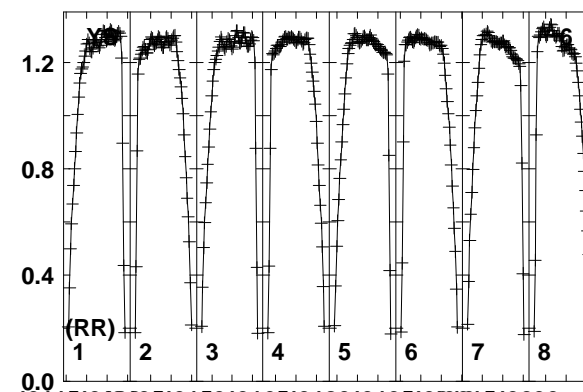
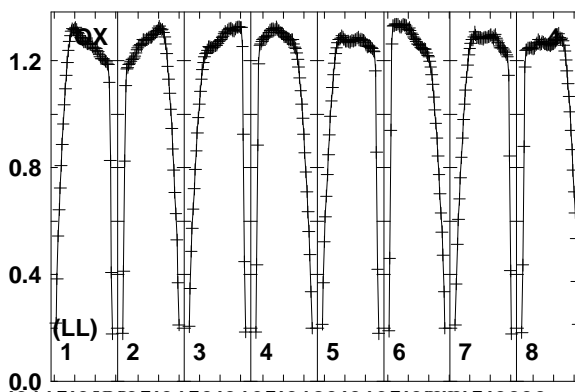
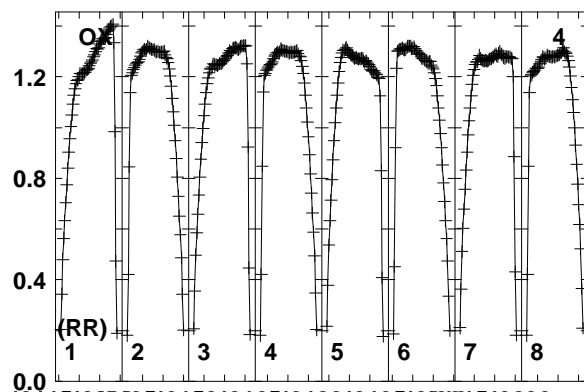
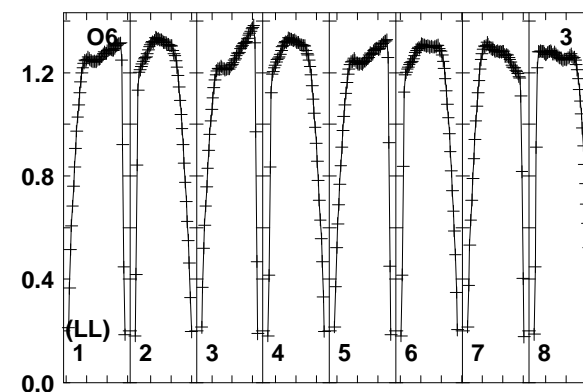
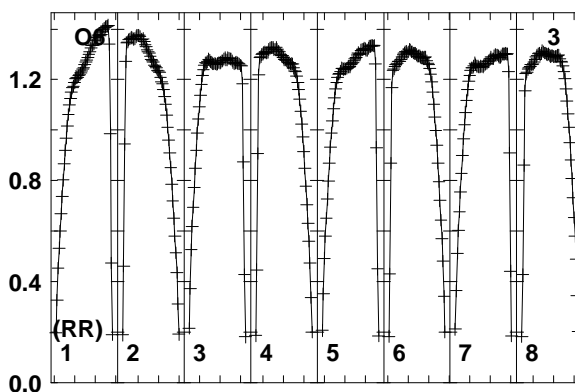
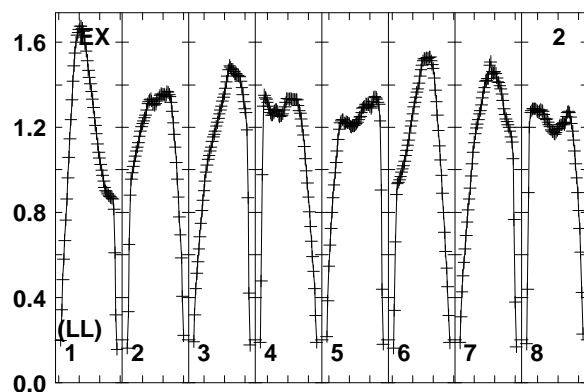
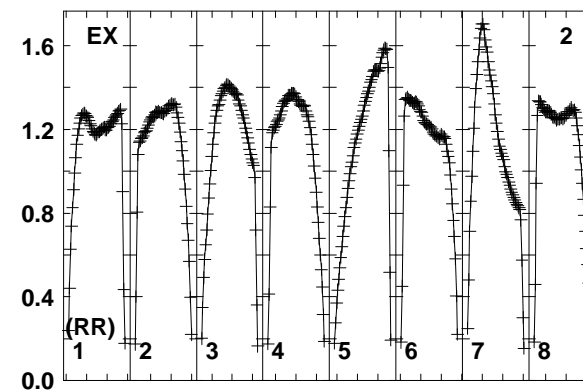
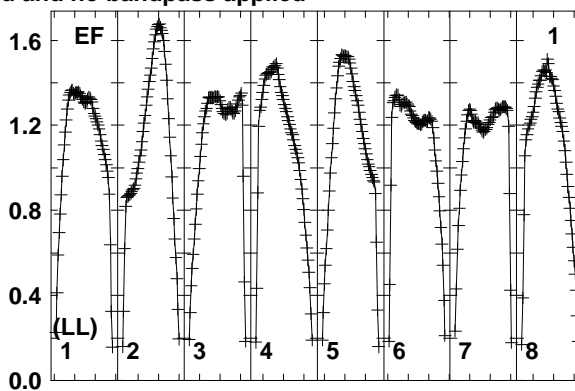
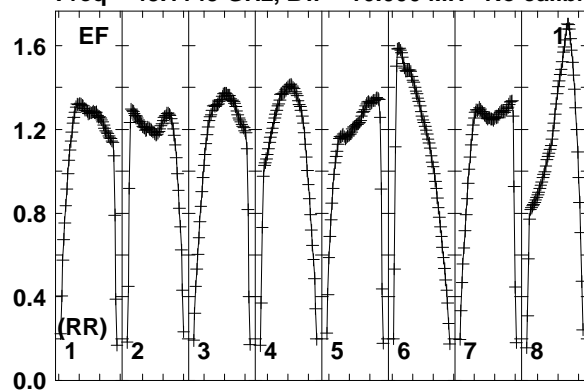
43115431303543150431654318043195432201543230
 FREQ MHz

Lower frame: Real Jy
 Total-power spectrum Antenna: YS (06)
 Timerange: 00/17:00:03 to 00/17:00:59

Plot file version 145 created 24-NOV-2015 11:23:41

2007+777 N15Q1.UVDATA.1

Freq = 43.1145 GHz, Bw = 16.000 MH No calibration applied and no bandpass applied



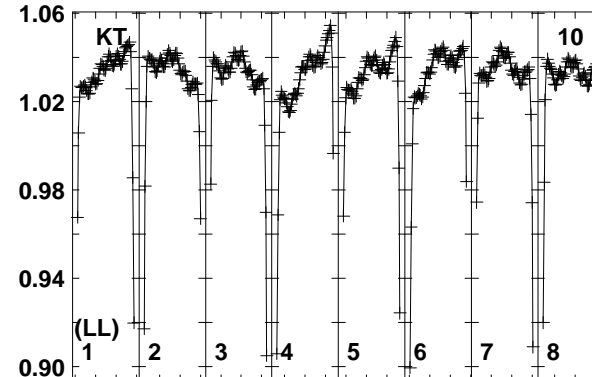
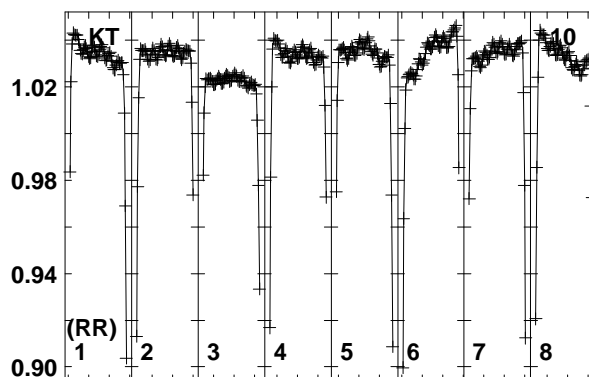
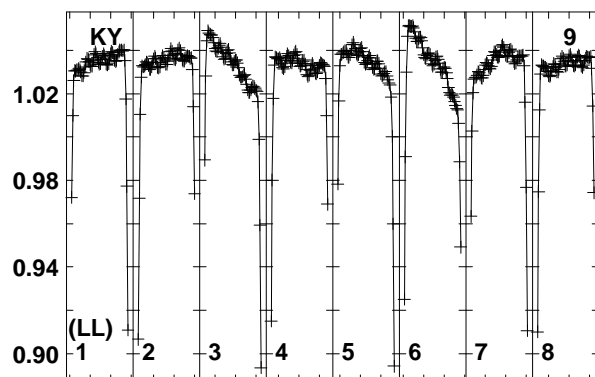
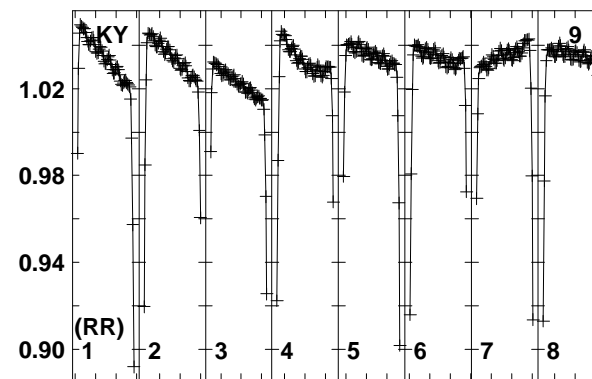
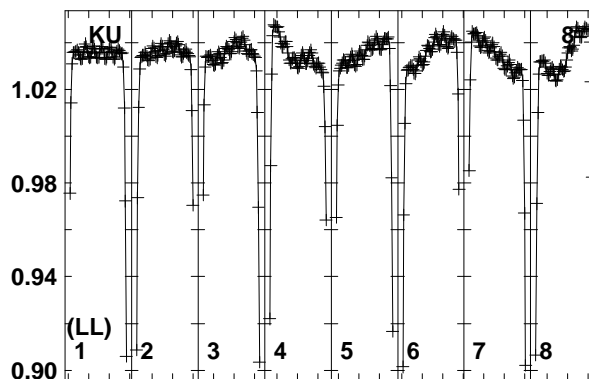
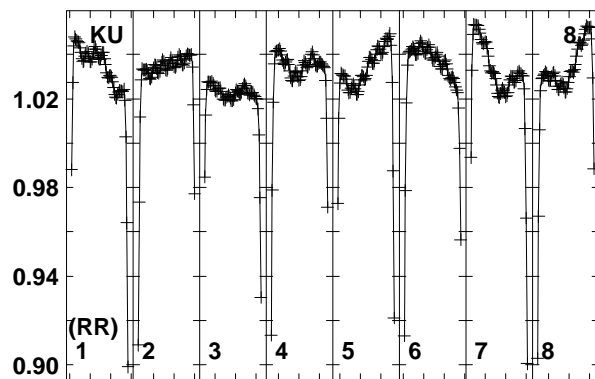
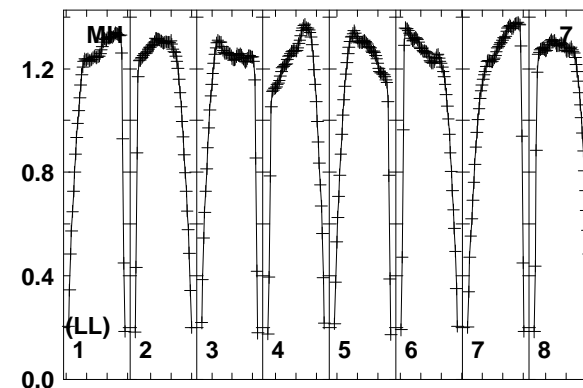
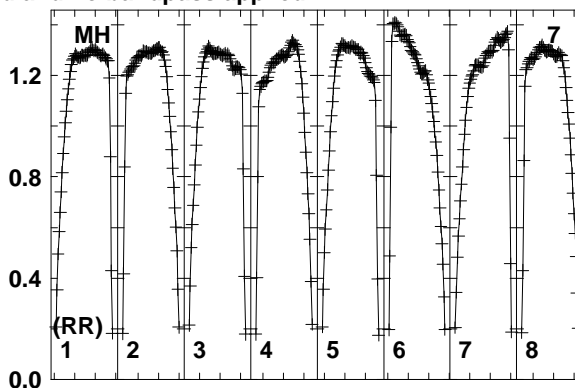
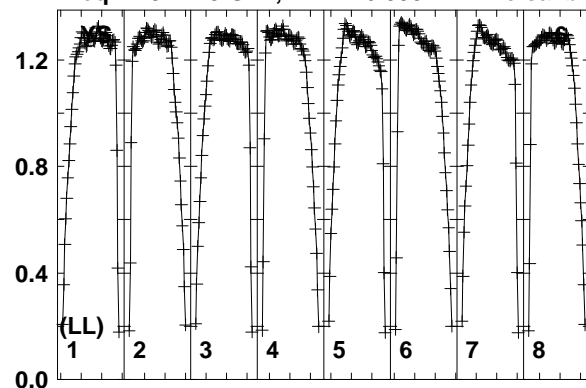
43115431303543150431654318043195432201543230
FREQ MHz

43115431303543150431654318043195432201543230
FREQ MHz

43115431303543150431654318043195432201543230
FREQ MHz

Lower frame: Real Jy
Total-power spectrum Antenna: EF (01)
Timerange: 00/17:01:33 to 00/17:02:29

Plot file version 146 created 24-NOV-2015 11:23:41
 2007+777 N15Q1.UVDATA.1
 Freq = 43.1145 GHz, Bw = 16.000 MH No calibration applied and no bandpass applied



43115431303543150431654318043195432201543230
 FREQ MHz

43115431303543150431654318043195432201543230
 FREQ MHz

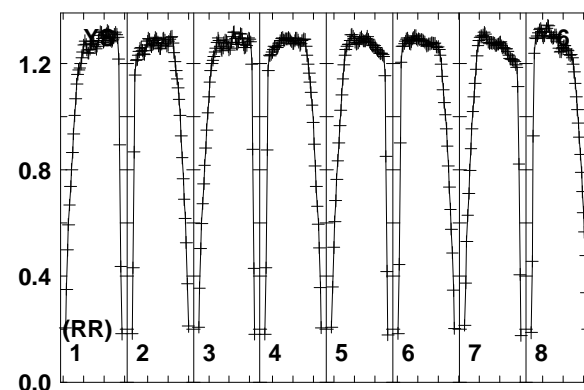
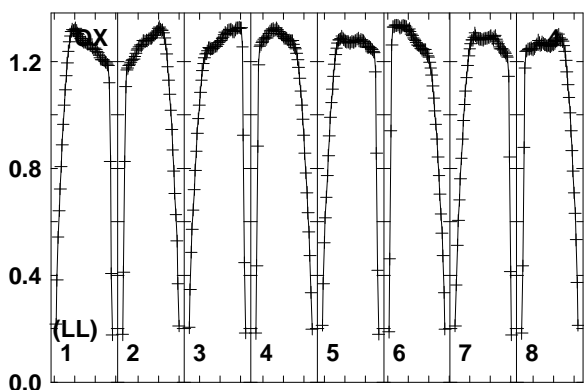
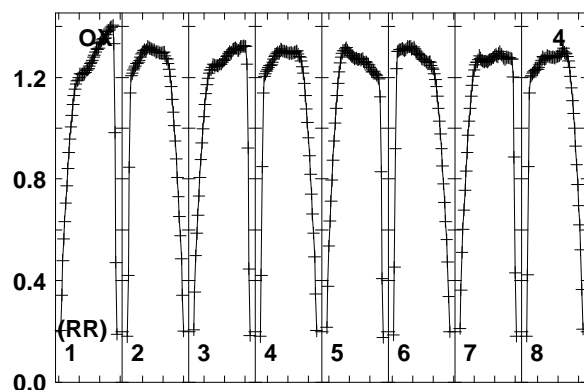
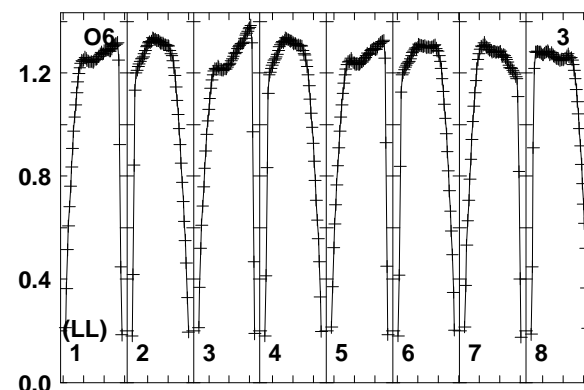
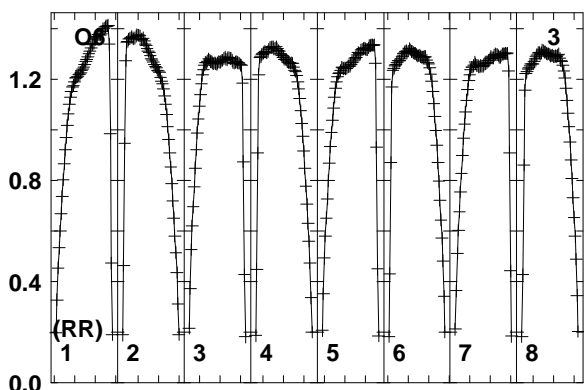
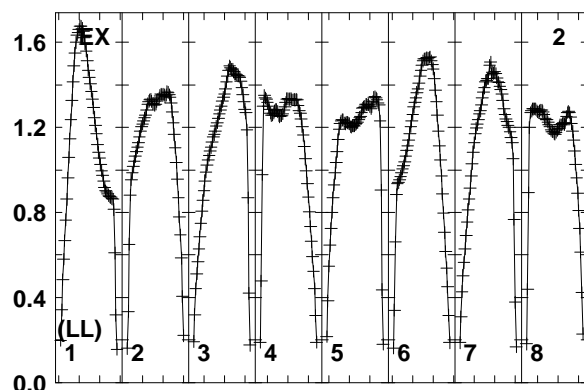
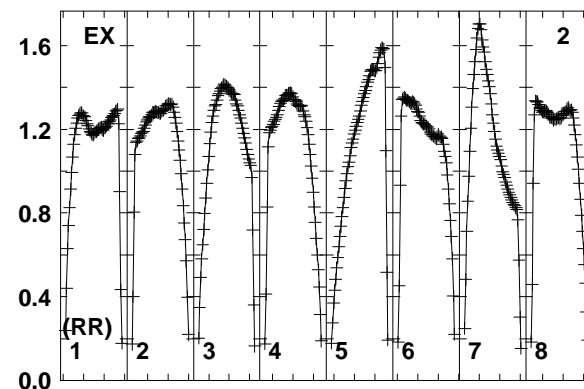
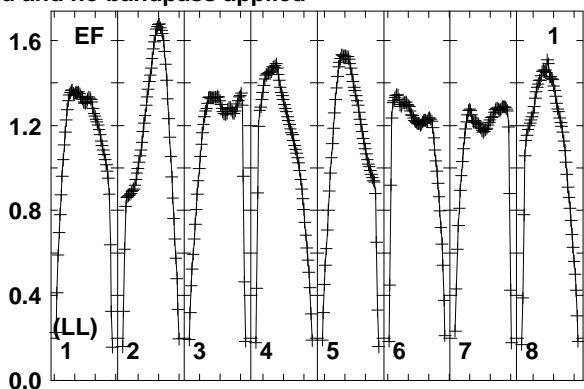
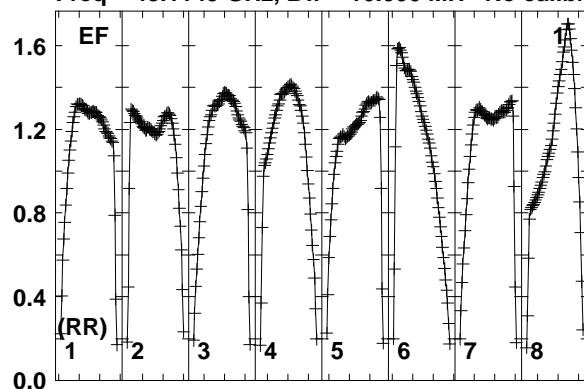
43115431303543150431654318043195432201543230
 FREQ MHz

Lower frame: Real Jy
 Total-power spectrum Antenna: YS (06)
 Timerange: 00/17:01:33 to 00/17:02:29

Plot file version 147 created 24-NOV-2015 11:23:41

J2022+7611 N15Q1.UVDATA.1

Freq = 43.1145 GHz, Bw = 16.000 MH No calibration applied and no bandpass applied



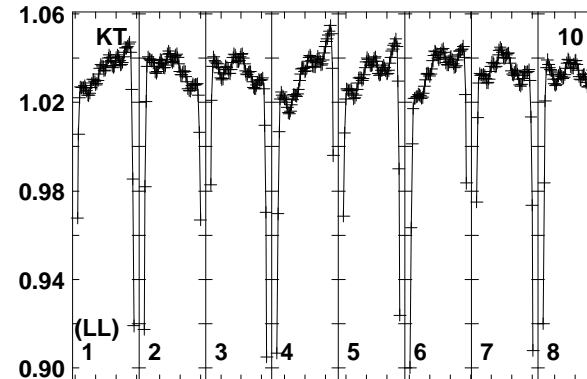
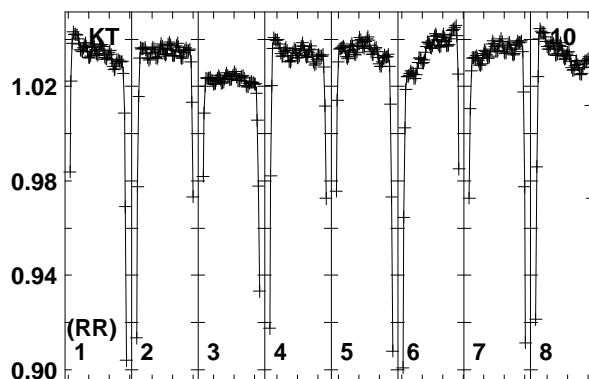
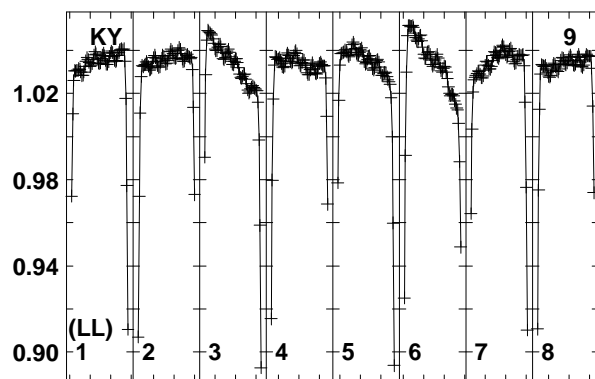
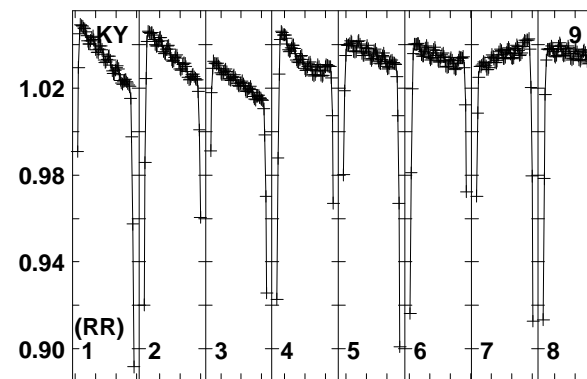
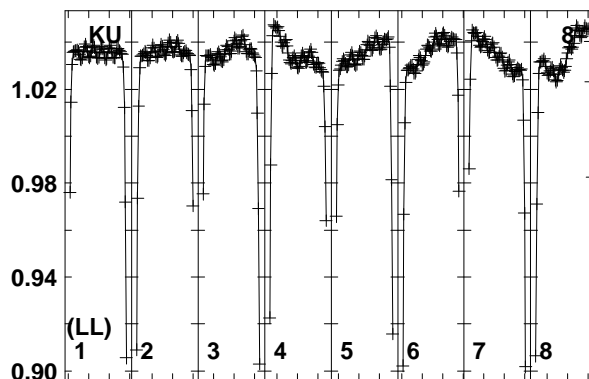
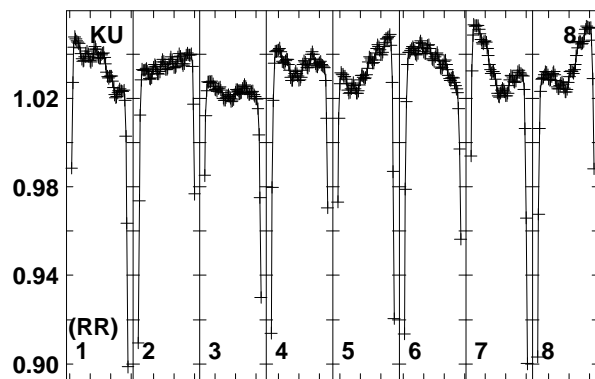
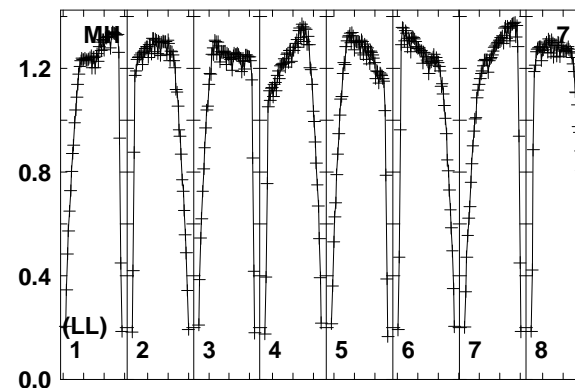
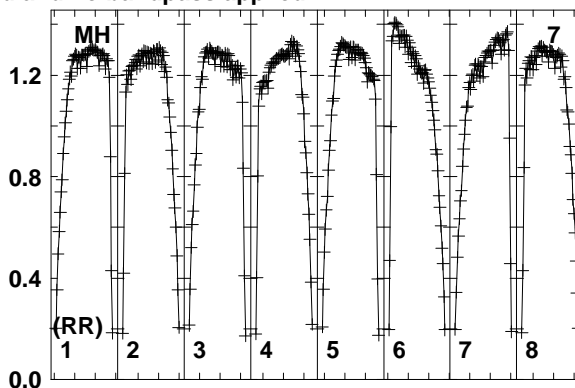
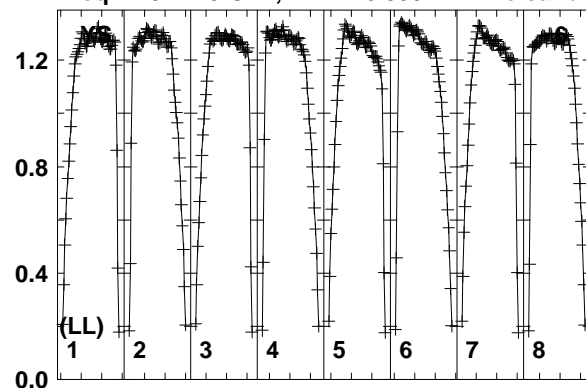
4311543130354315043165431804319543201543230
FREQ MHz

4311543130354315043165431804319543201543230
FREQ MHz

4311543130354315043165431804319543201543230
FREQ MHz

Lower frame: Real Jy
Total-power spectrum Antenna: EF (01)
Timerange: 00/17:03:03 to 00/17:03:59

Plot file version 148 created 24-NOV-2015 11:23:41
 J2022+7611 N15Q1.UVDATA.1
 Freq = 43.1145 GHz, Bw = 16.000 MH No calibration applied and no bandpass applied



4311543130354315043165431804319543201543230
 FREQ MHz

4311543130354315043165431804319543201543230
 FREQ MHz

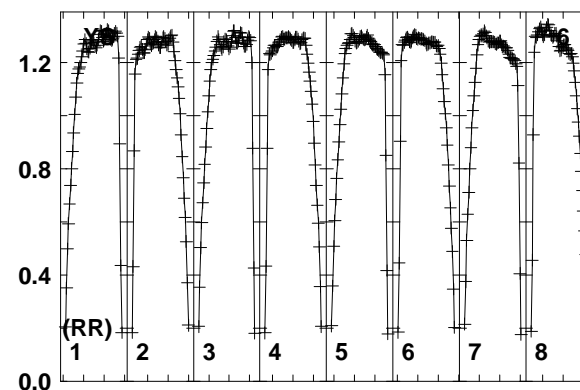
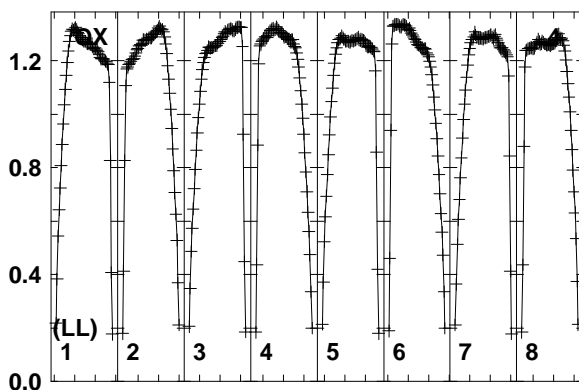
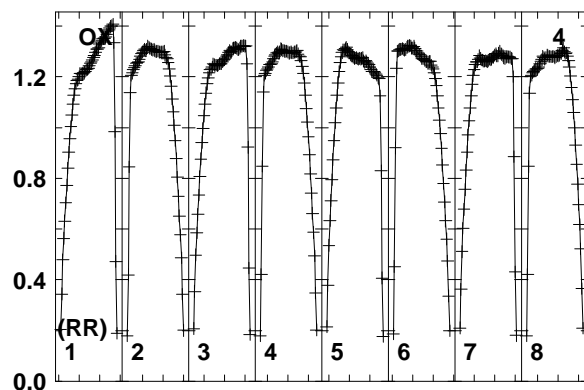
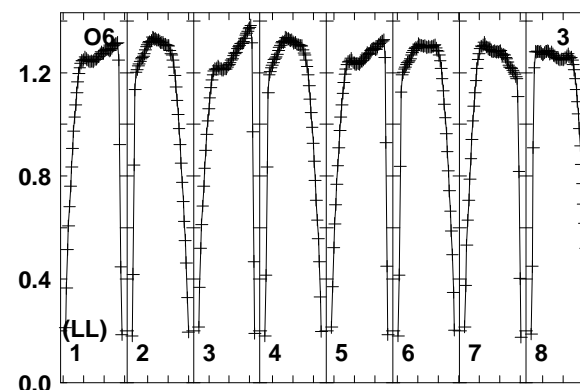
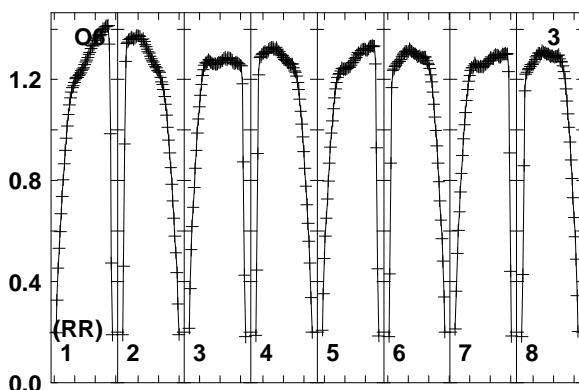
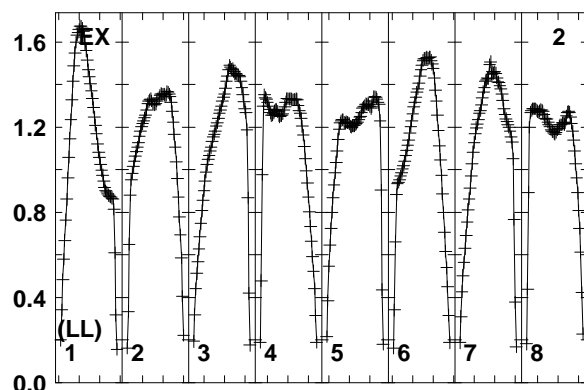
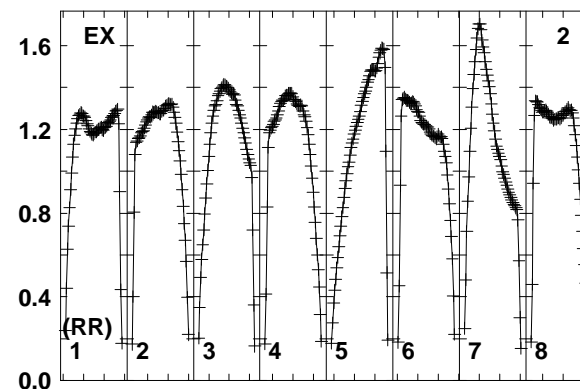
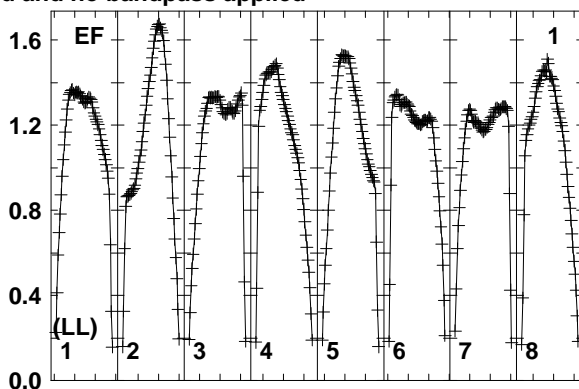
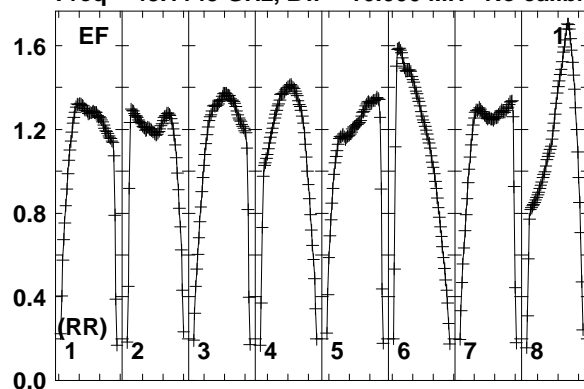
4311543130354315043165431804319543201543230
 FREQ MHz

Lower frame: Real Jy
 Total-power spectrum Antenna: YS (06)
 Timerange: 00/17:03:03 to 00/17:03:59

Plot file version 149 created 24-NOV-2015 11:23:41

2007+777 N15Q1.UVDATA.1

Freq = 43.1145 GHz, Bw = 16.000 MH No calibration applied and no bandpass applied



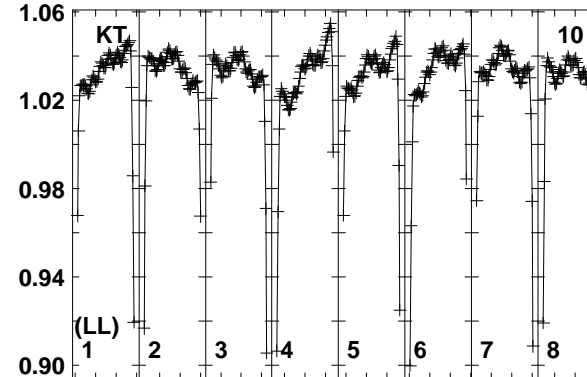
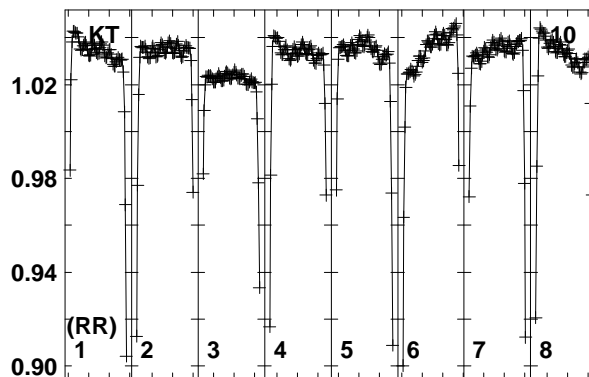
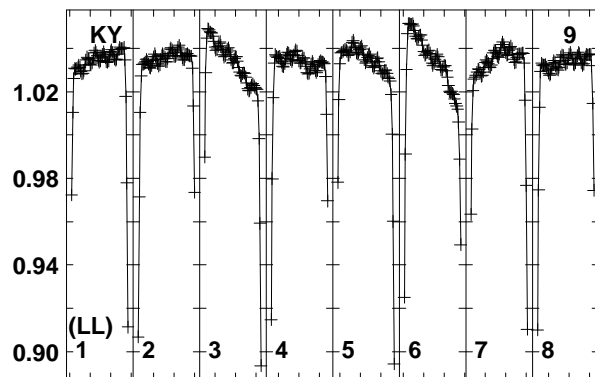
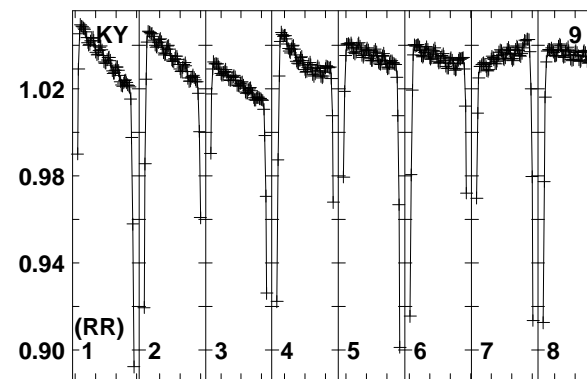
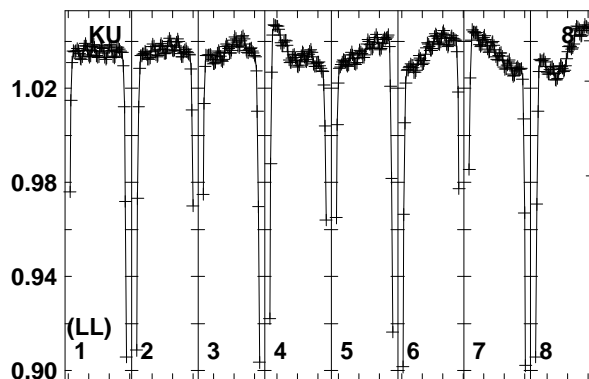
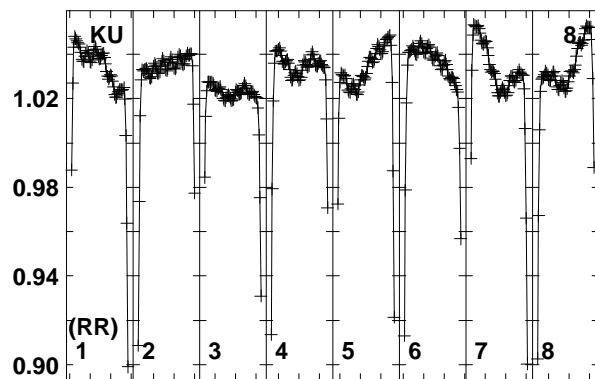
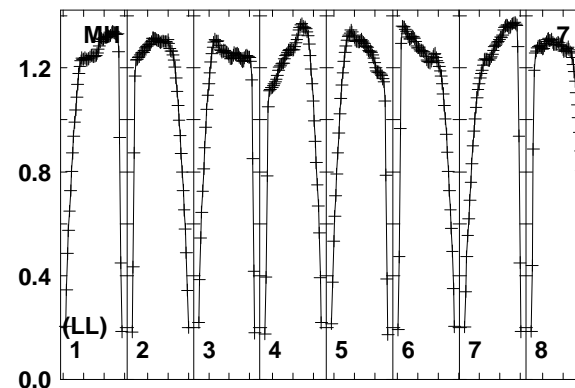
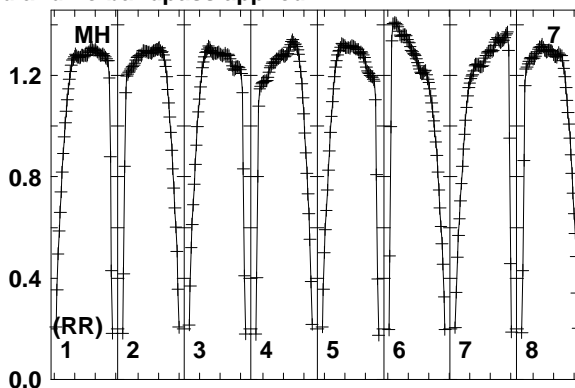
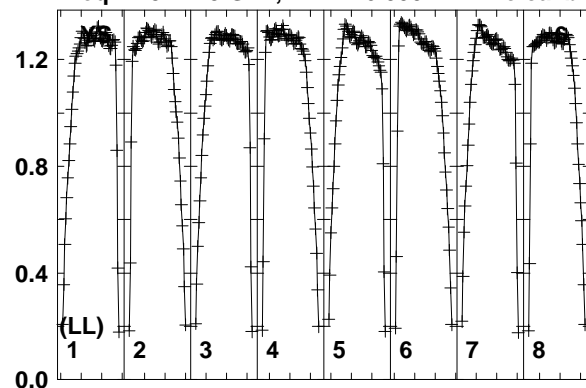
4311543130354315043165431804319543201543230
FREQ MHz

4311543130354315043165431804319543201543230
FREQ MHz

4311543130354315043165431804319543201543230
FREQ MHz

Lower frame: Real Jy
Total-power spectrum Antenna: EF (01)
Timerange: 00/17:04:33 to 00/17:05:29

Plot file version 150 created 24-NOV-2015 11:23:41
 2007+777 N15Q1.UVDATA.1
 Freq = 43.1145 GHz, Bw = 16.000 MH No calibration applied and no bandpass applied



4311543130354315043165431804319543201543230
 FREQ MHz

4311543130354315043165431804319543201543230
 FREQ MHz

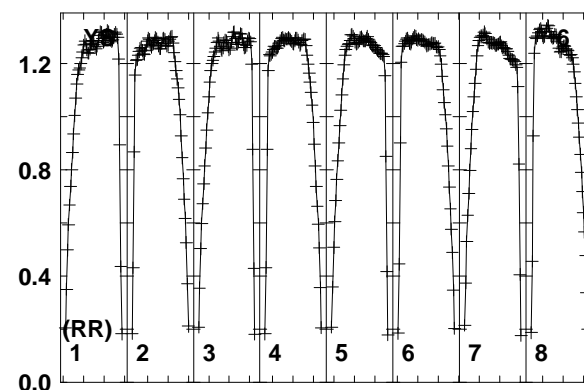
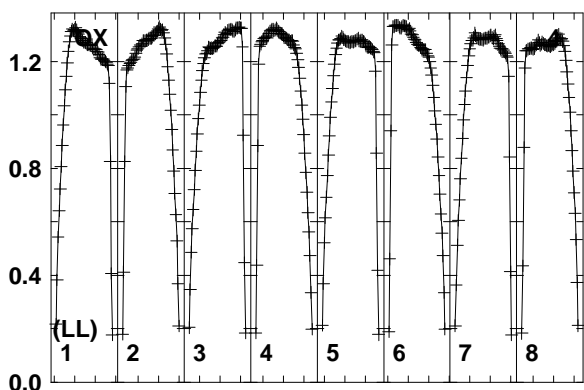
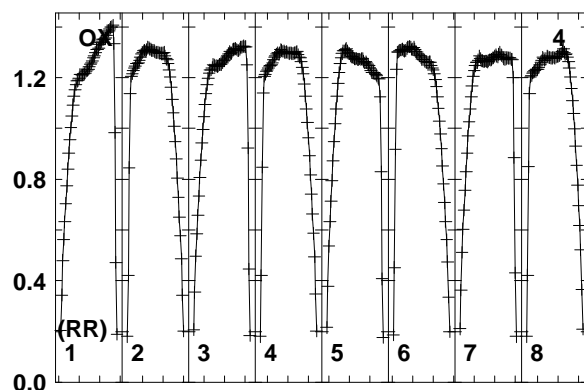
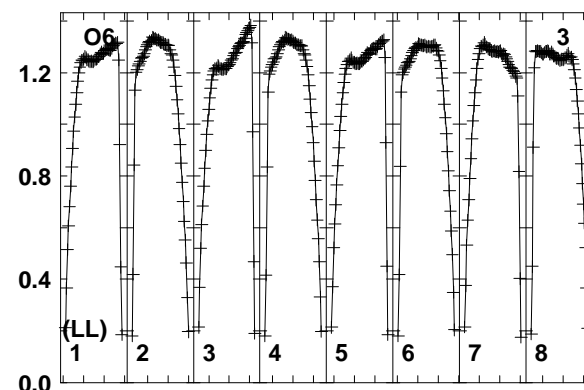
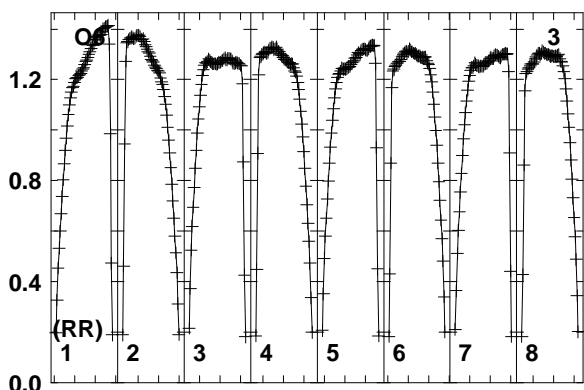
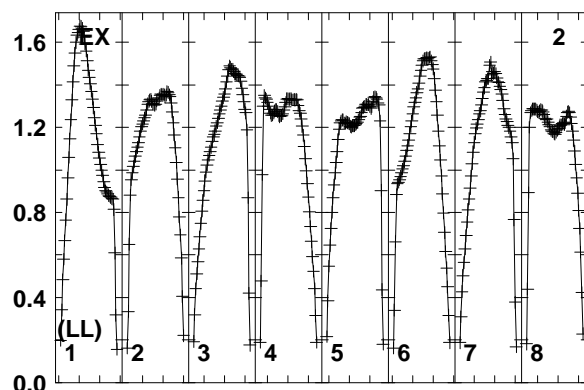
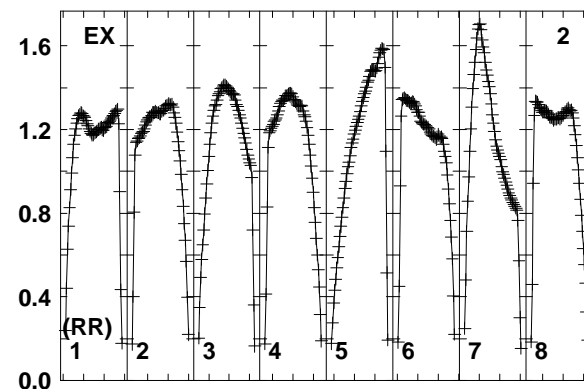
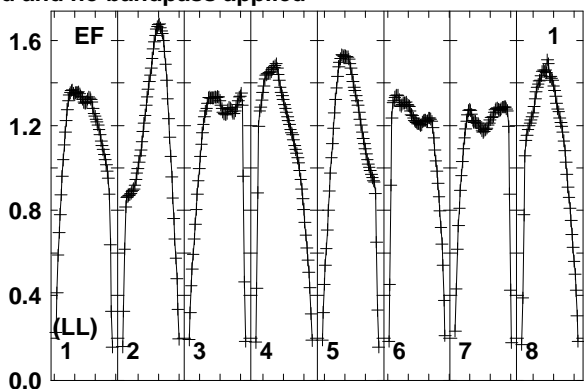
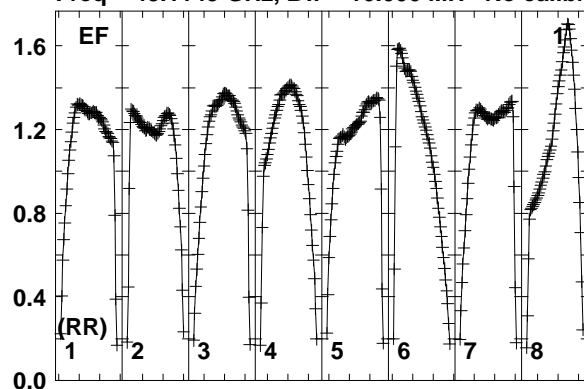
4311543130354315043165431804319543201543230
 FREQ MHz

Lower frame: Real Jy
 Total-power spectrum Antenna: YS (06)
 Timerange: 00/17:04:33 to 00/17:05:29

Plot file version 151 created 24-NOV-2015 11:23:41

J2022+7611 N15Q1.UVDATA.1

Freq = 43.1145 GHz, Bw = 16.000 MH No calibration applied and no bandpass applied



4311543430354315043165431804319543201543230
FREQ MHz

4311543430354315043165431804319543201543230
FREQ MHz

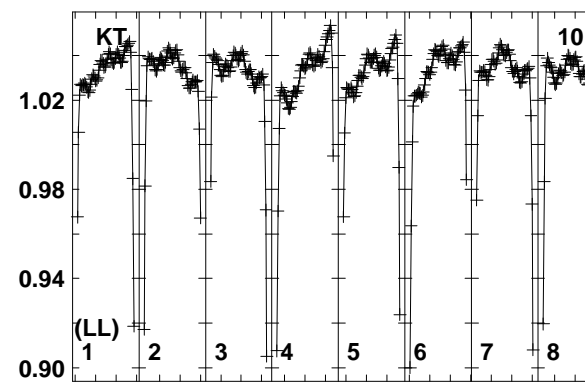
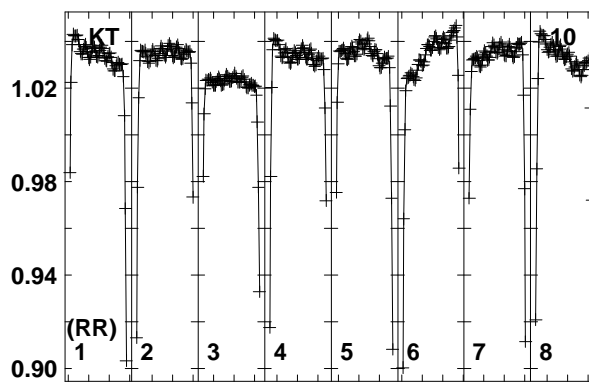
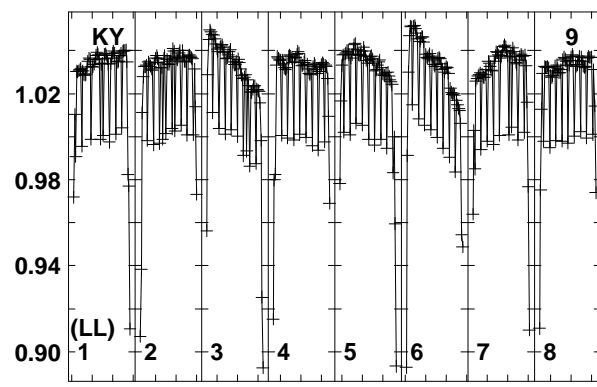
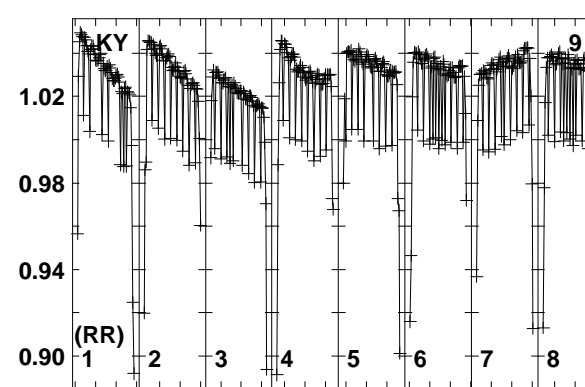
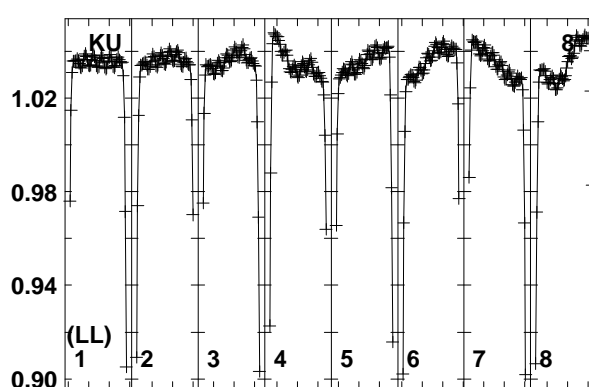
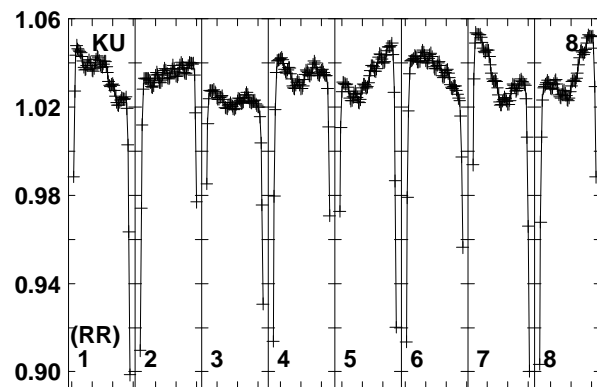
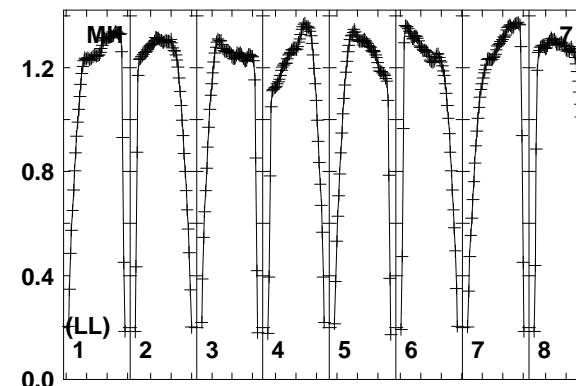
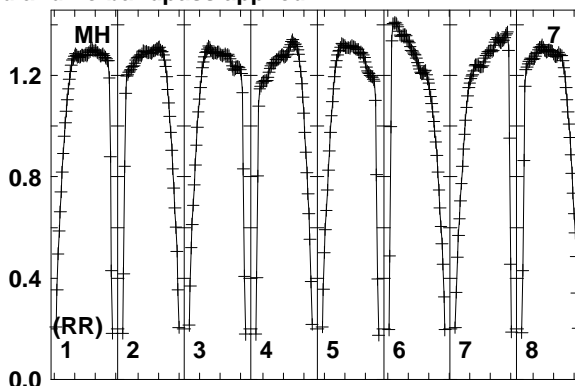
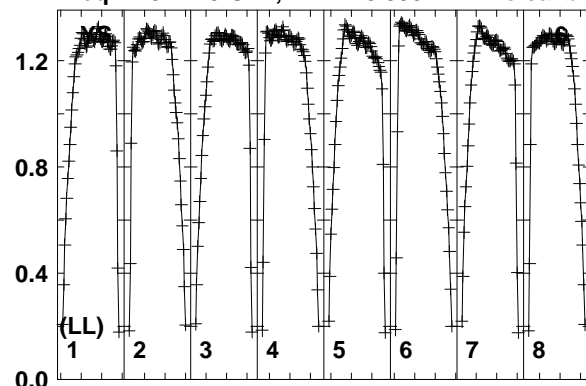
4311543430354315043165431804319543201543230
FREQ MHz

Lower frame: Real Jy
Total-power spectrum Antenna: EF (01)
Timerange: 00/17:06:03 to 00/17:06:59

Plot file version 152 created 24-NOV-2015 11:23:41

J2022+7611 N15Q1.UVDATA.1

Freq = 43.1145 GHz, Bw = 16.000 MH No calibration applied and no bandpass applied



4311543130354315043165431804319543201543230
FREQ MHz

4311543130354315043165431804319543201543230
FREQ MHz

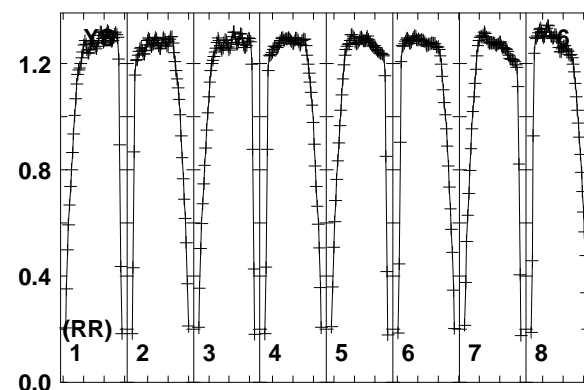
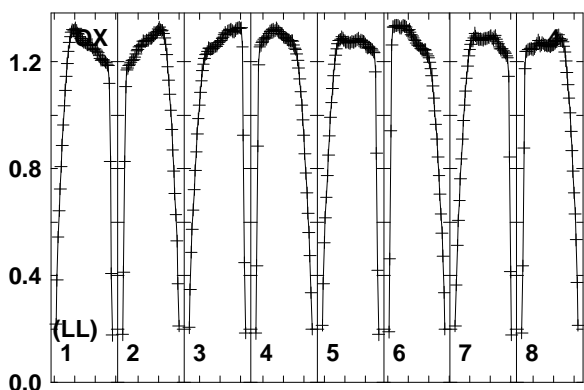
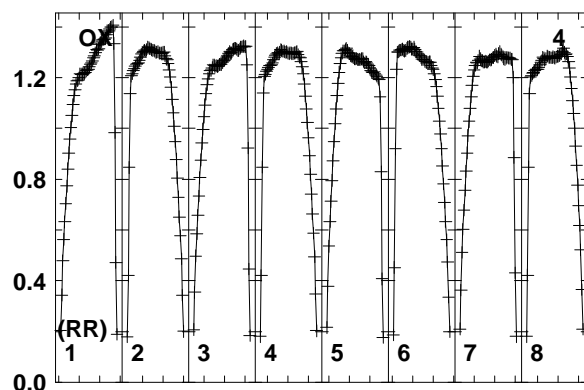
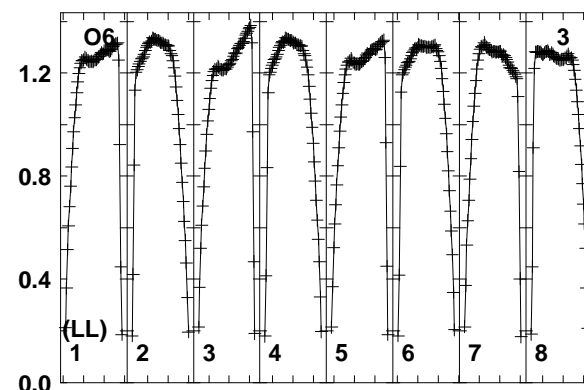
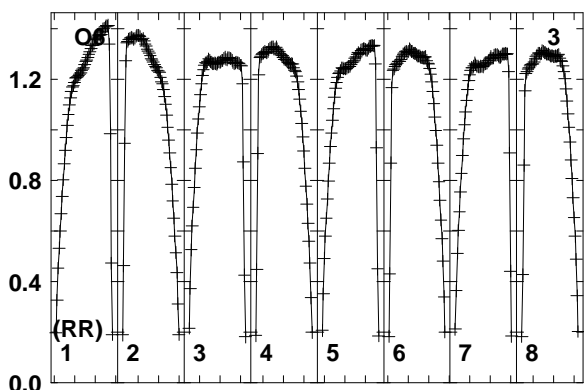
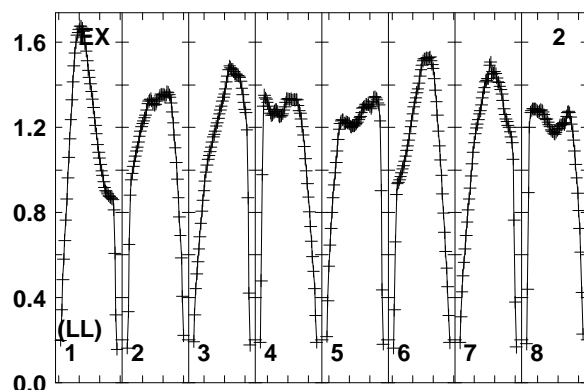
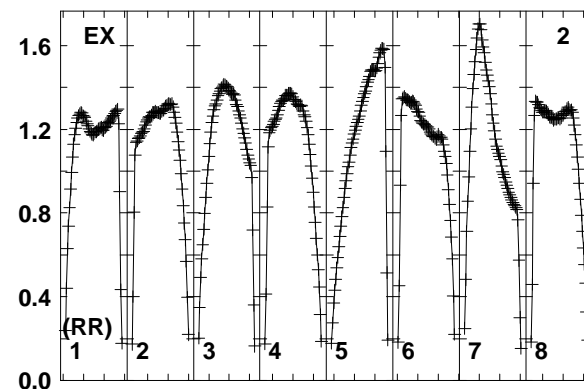
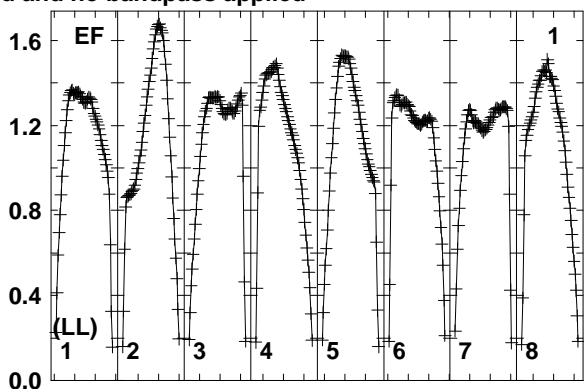
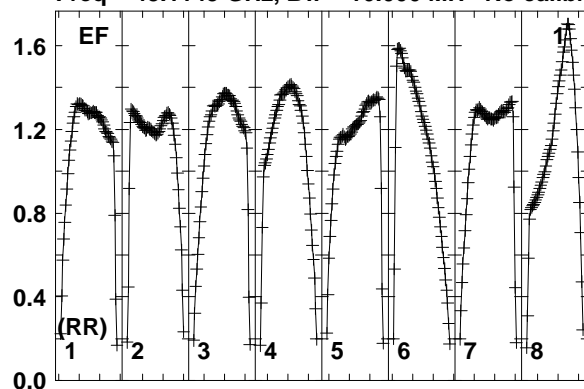
4311543130354315043165431804319543201543230
FREQ MHz

Lower frame: Real Jy
Total-power spectrum Antenna: YS (06)
Timerange: 00/17:06:03 to 00/17:06:59

Plot file version 153 created 24-NOV-2015 11:23:41

2007+777 N15Q1.UVDATA.1

Freq = 43.1145 GHz, Bw = 16.000 MH No calibration applied and no bandpass applied



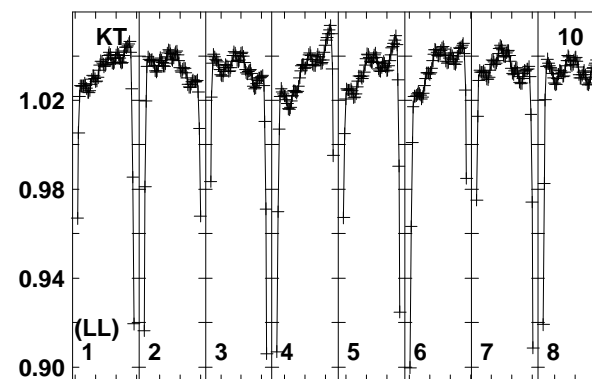
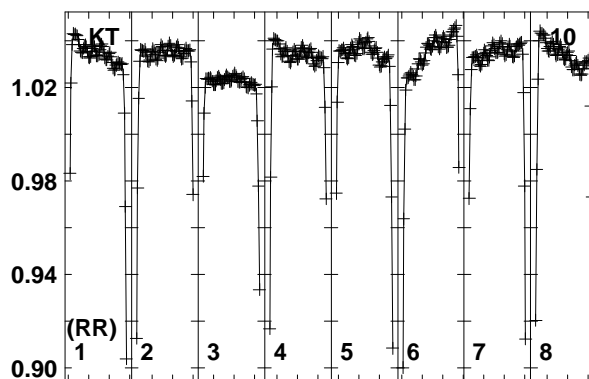
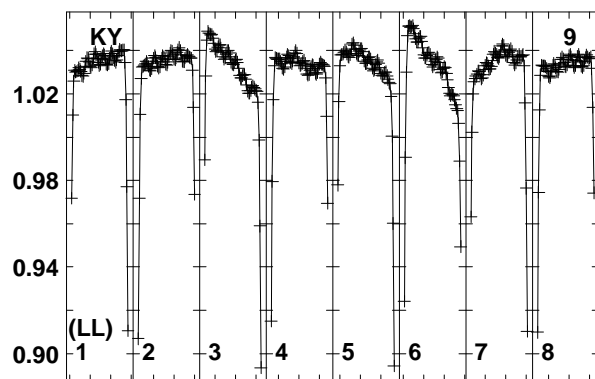
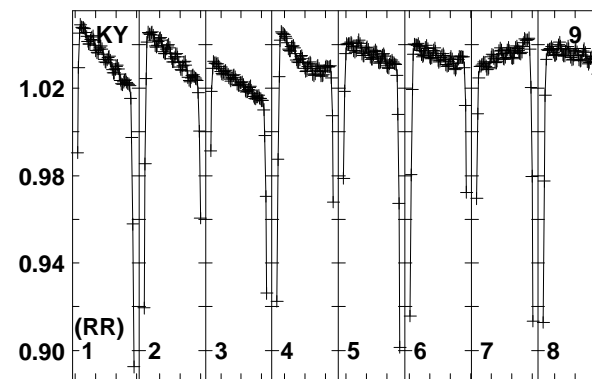
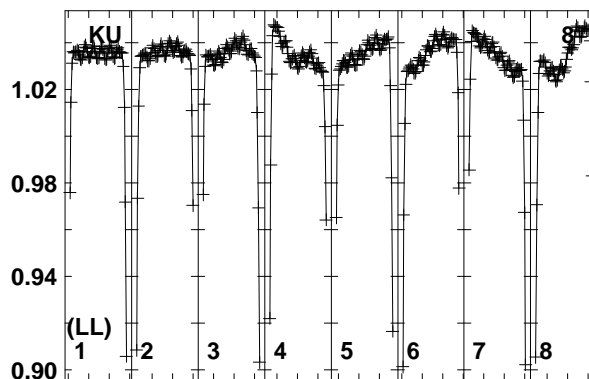
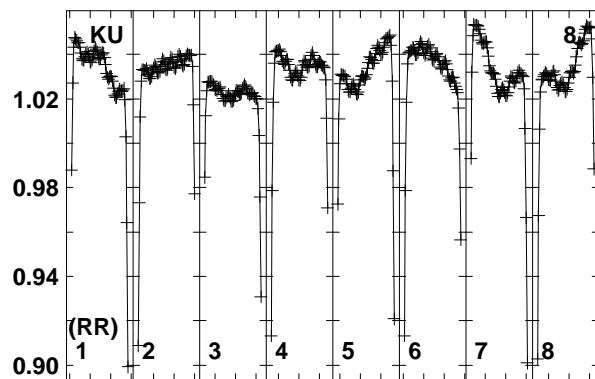
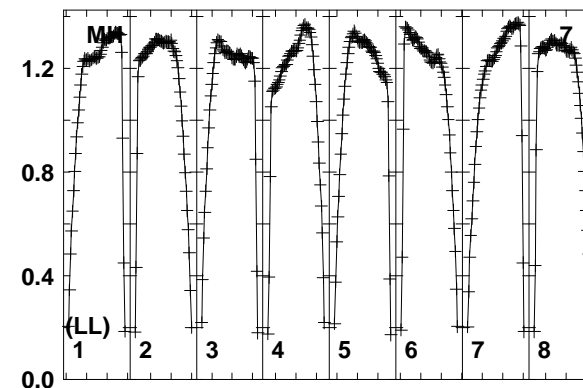
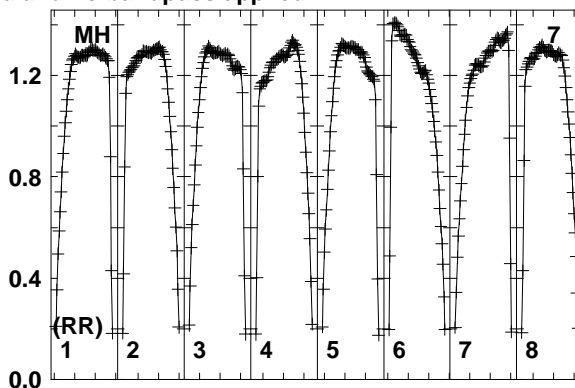
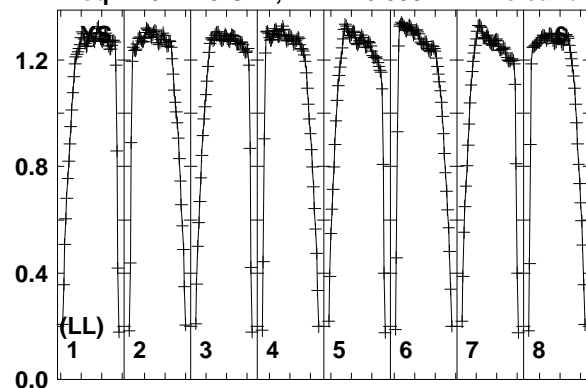
4311543430354315043165431804319543201543230
FREQ MHz

4311543430354315043165431804319543201543230
FREQ MHz

4311543430354315043165431804319543201543230
FREQ MHz

Lower frame: Real Jy
Total-power spectrum Antenna: EF (01)
Timerange: 00/17:07:33 to 00/17:08:29

Plot file version 154 created 24-NOV-2015 11:23:42
 2007+777 N15Q1.UVDATA.1
 Freq = 43.1145 GHz, Bw = 16.000 MH No calibration applied and no bandpass applied



4311543130354315043165431804319543201543230
 FREQ MHz

4311543130354315043165431804319543201543230
 FREQ MHz

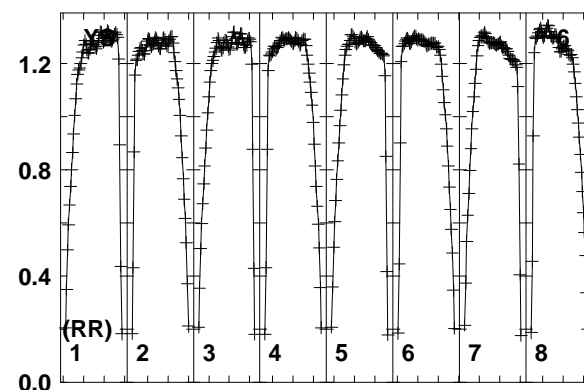
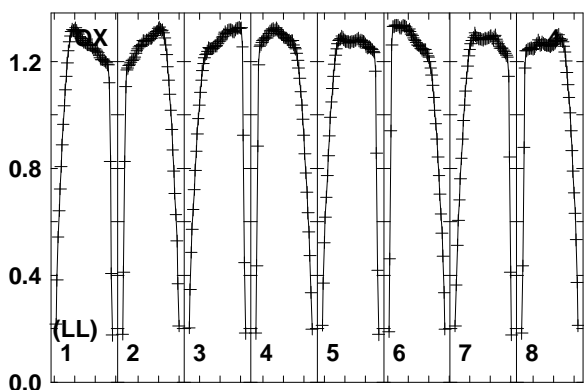
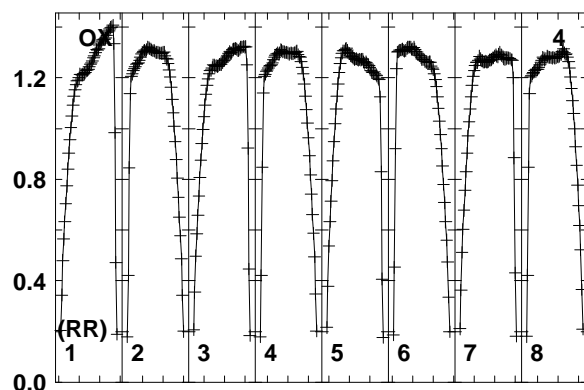
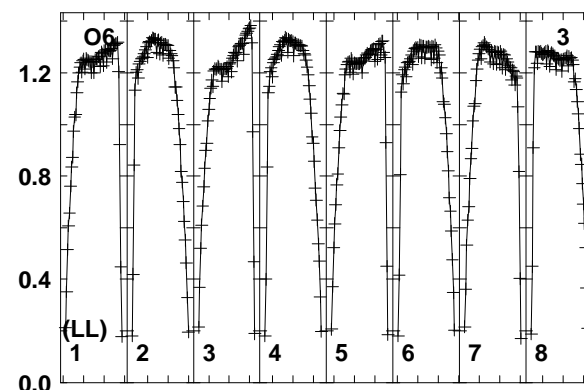
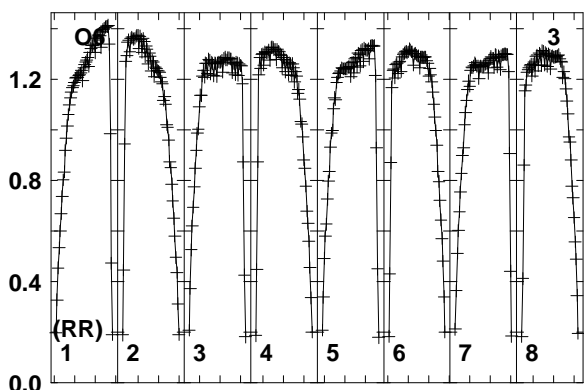
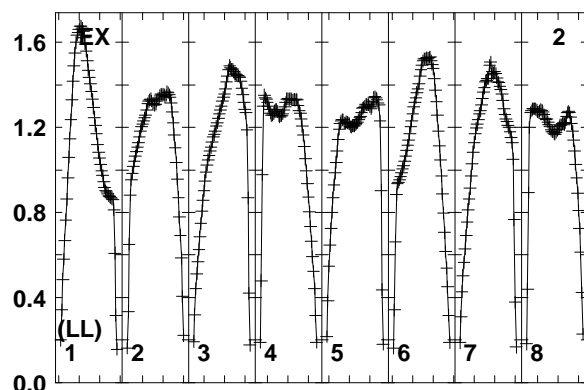
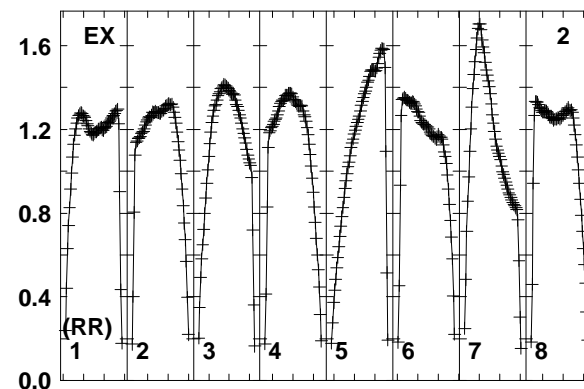
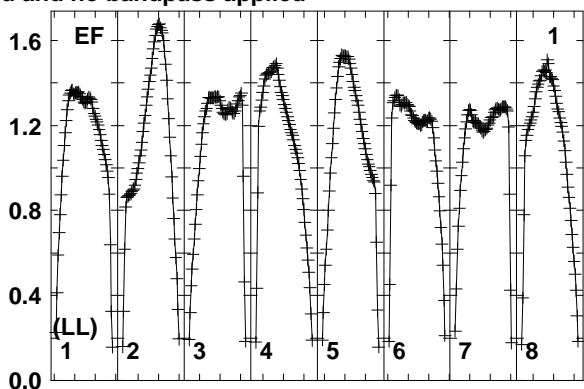
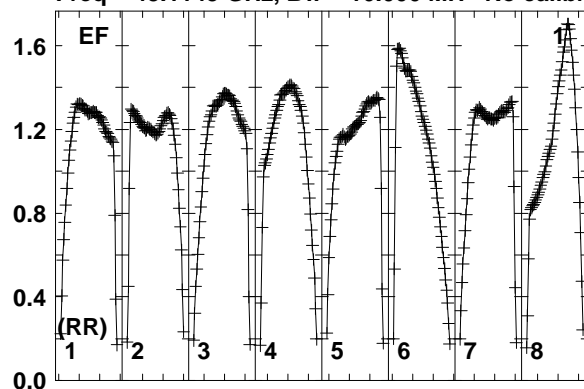
4311543130354315043165431804319543201543230
 FREQ MHz

Lower frame: Real Jy
 Total-power spectrum Antenna: YS (06)
 Timerange: 00/17:07:33 to 00/17:08:29

Plot file version 155 created 24-NOV-2015 11:23:42

J2022+7611 N15Q1.UVDATA.1

Freq = 43.1145 GHz, Bw = 16.000 MH No calibration applied and no bandpass applied



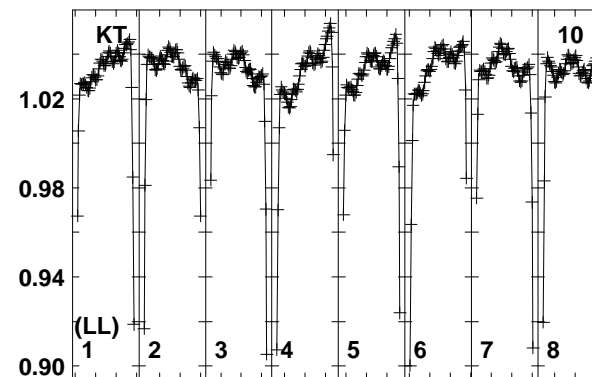
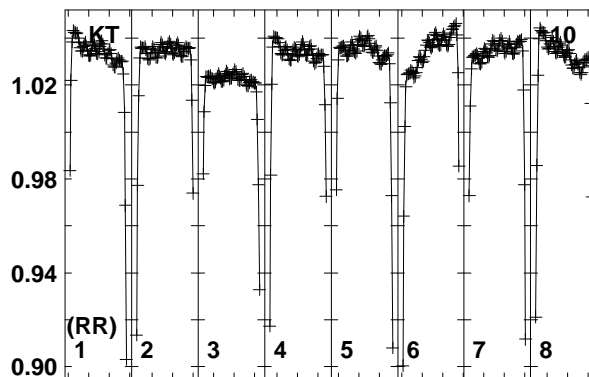
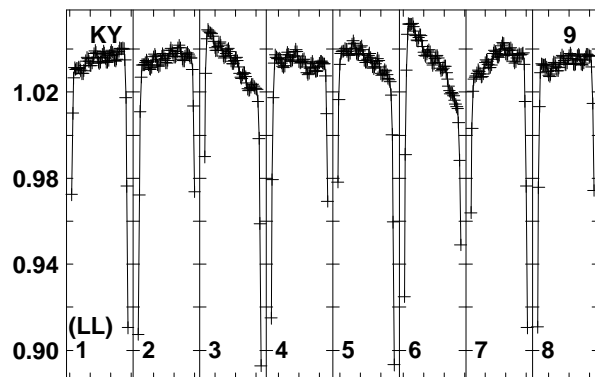
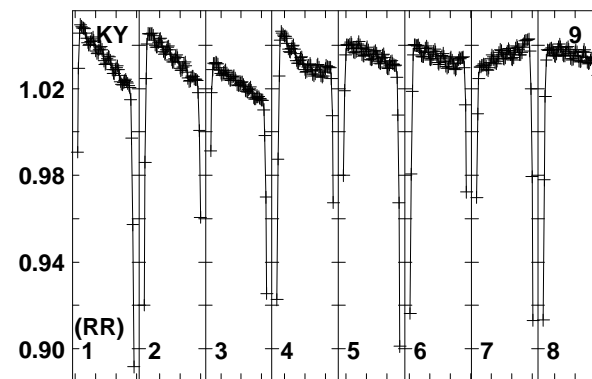
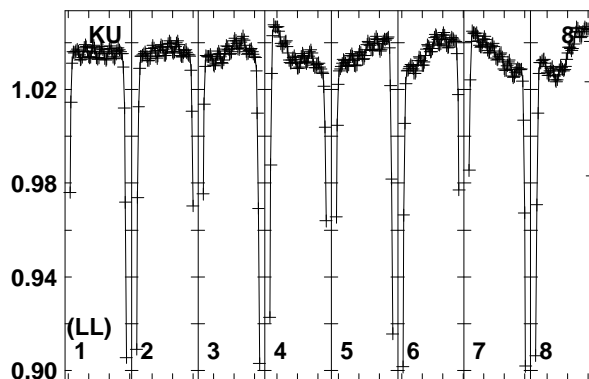
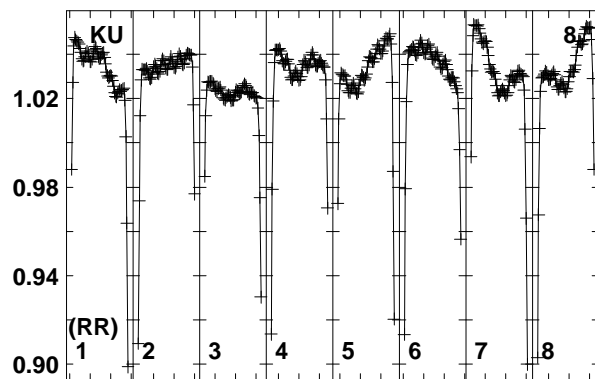
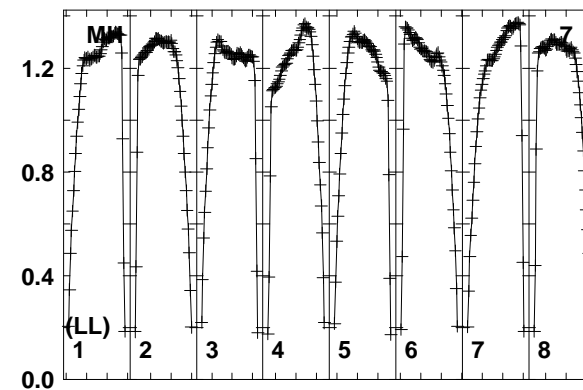
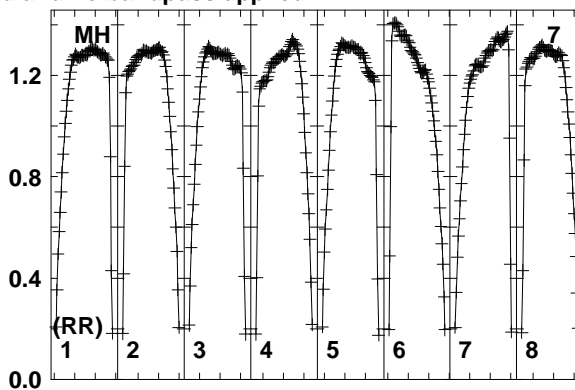
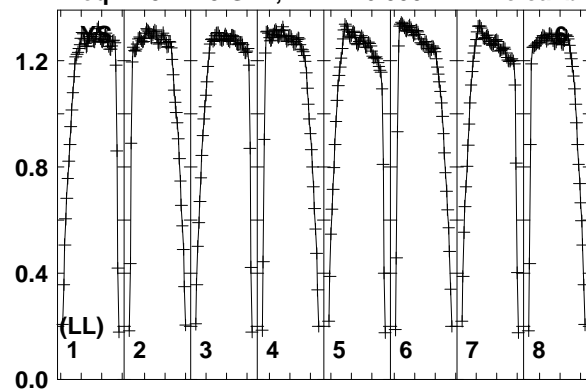
4311543430354315043165431804319543201543230
FREQ MHz

4311543430354315043165431804319543201543230
FREQ MHz

4311543430354315043165431804319543201543230
FREQ MHz

Lower frame: Real Jy
Total-power spectrum Antenna: EF (01)
Timerange: 00/17:09:03 to 00/17:09:59

Plot file version 156 created 24-NOV-2015 11:23:42
 J2022+7611 N15Q1.UVDATA.1
 Freq = 43.1145 GHz, Bw = 16.000 MH No calibration applied and no bandpass applied



4311543130354315043165431804319543201543230
 FREQ MHz

4311543130354315043165431804319543201543230
 FREQ MHz

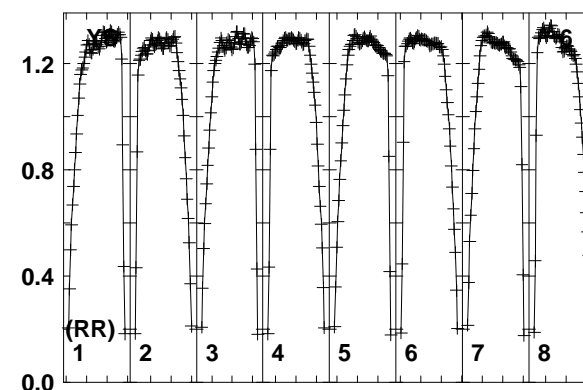
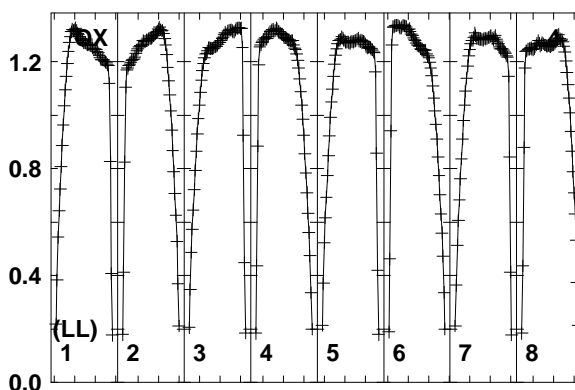
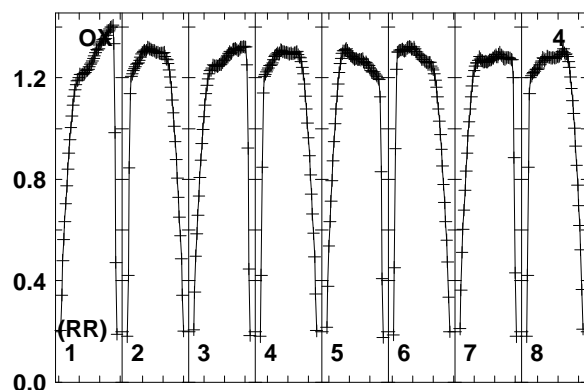
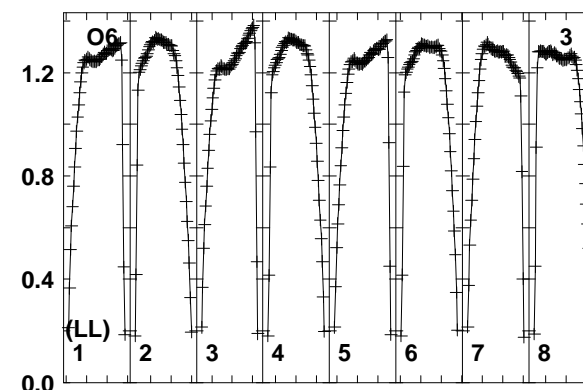
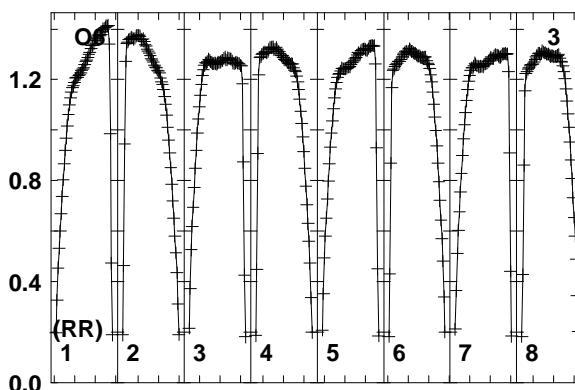
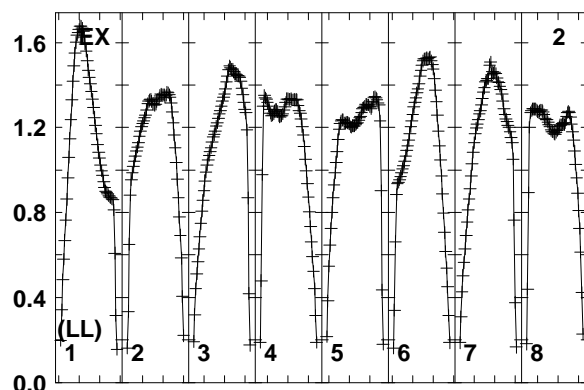
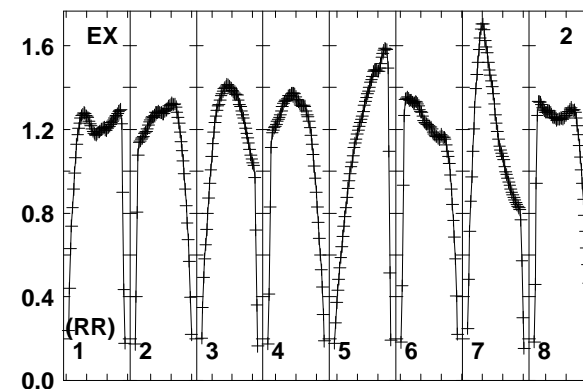
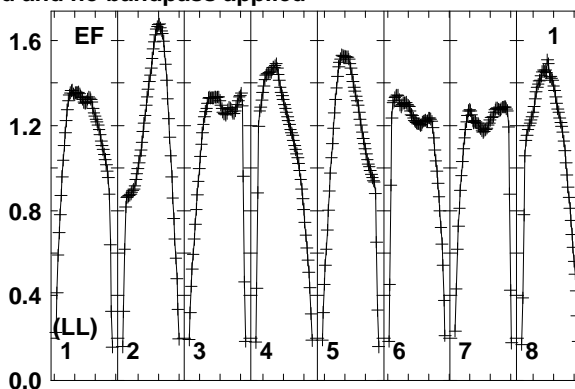
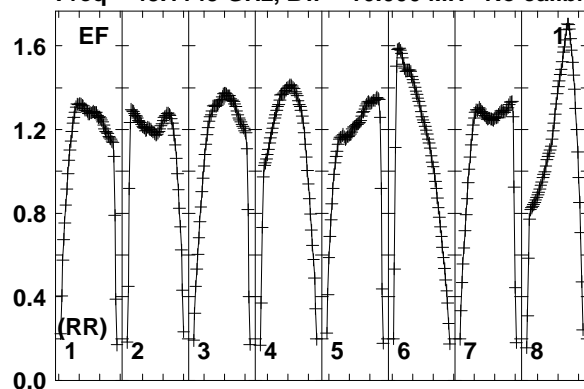
4311543130354315043165431804319543201543230
 FREQ MHz

Lower frame: Real Jy
 Total-power spectrum Antenna: YS (06)
 Timerange: 00/17:09:03 to 00/17:09:59

Plot file version 157 created 24-NOV-2015 11:23:42

2007+777 N15Q1.UVDATA.1

Freq = 43.1145 GHz, Bw = 16.000 MH No calibration applied and no bandpass applied



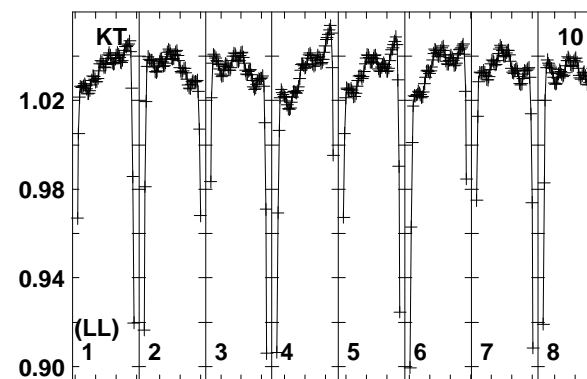
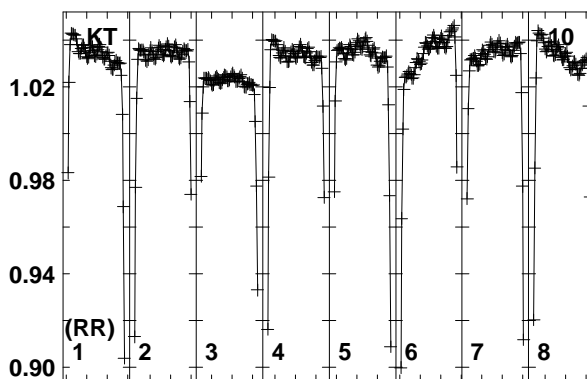
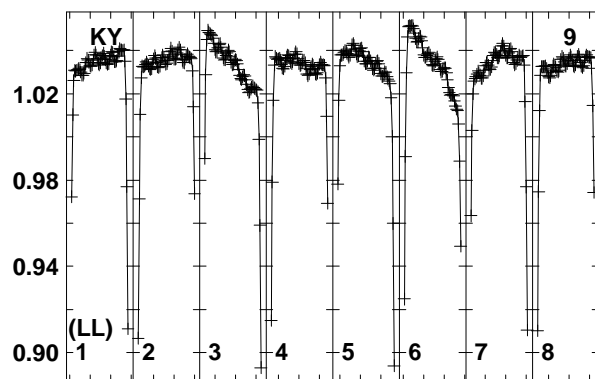
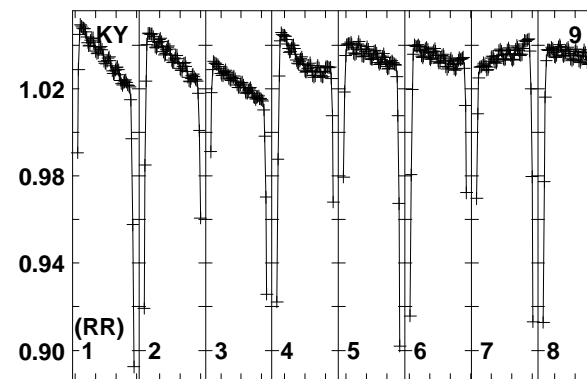
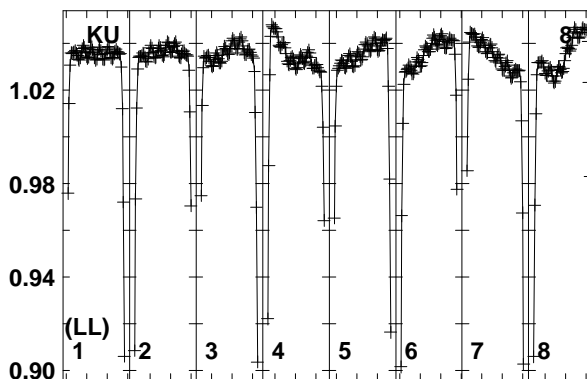
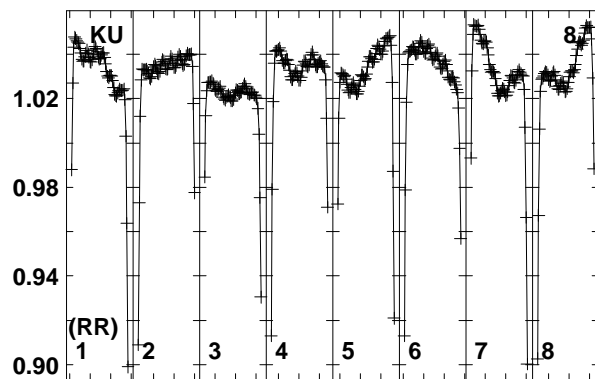
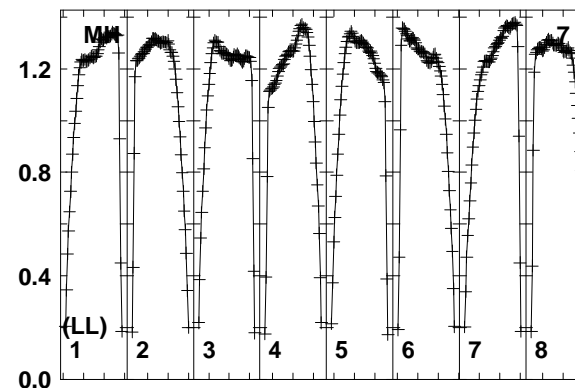
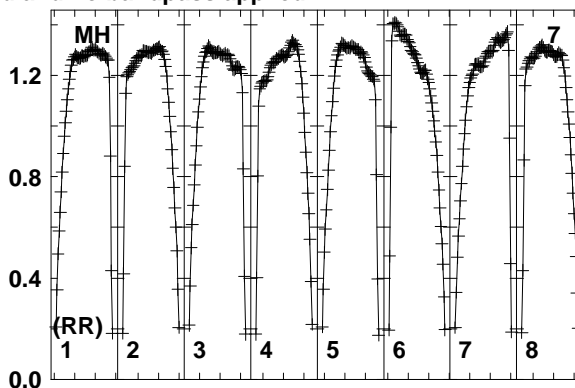
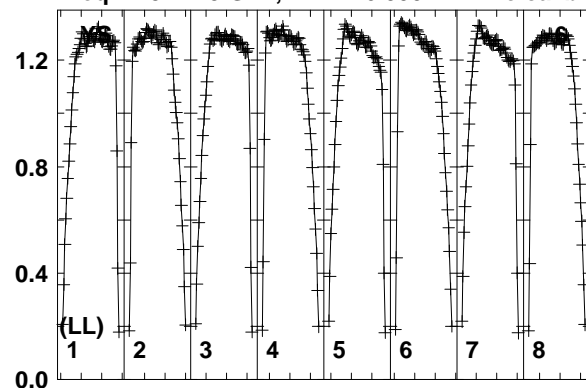
43115.431303 43120.543230
FREQ MHz

43115.431303 43120.543230
FREQ MHz

43115.431303 43120.543230
FREQ MHz

Lower frame: Real Jy
Total-power spectrum Antenna: EF (01)
Timerange: 00/17:10:33 to 00/17:11:29

Plot file version 158 created 24-NOV-2015 11:23:42
 2007+777 N15Q1.UVDATA.1
 Freq = 43.1145 GHz, Bw = 16.000 MH No calibration applied and no bandpass applied



4311543130354315043165431804319543201543230
 FREQ MHz

4311543130354315043165431804319543201543230
 FREQ MHz

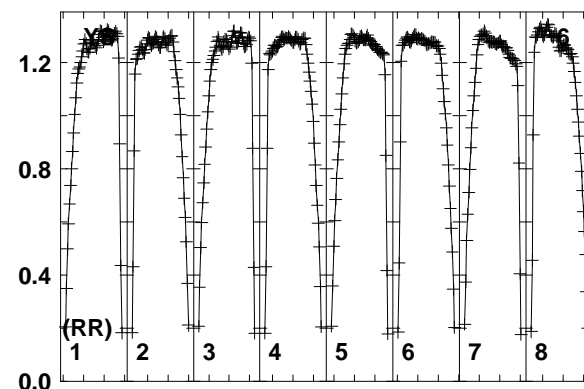
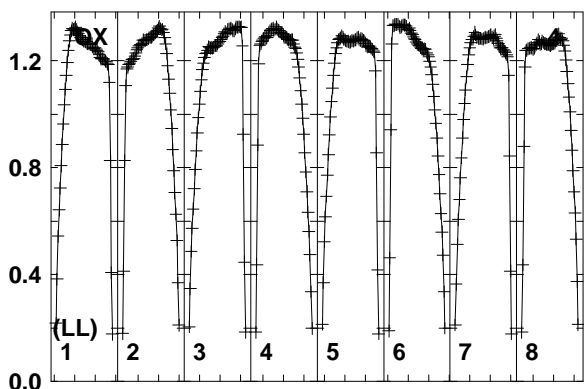
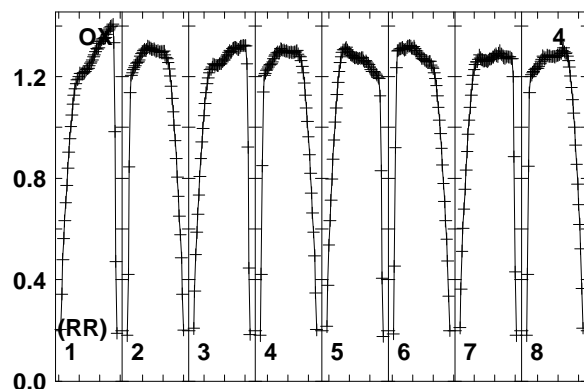
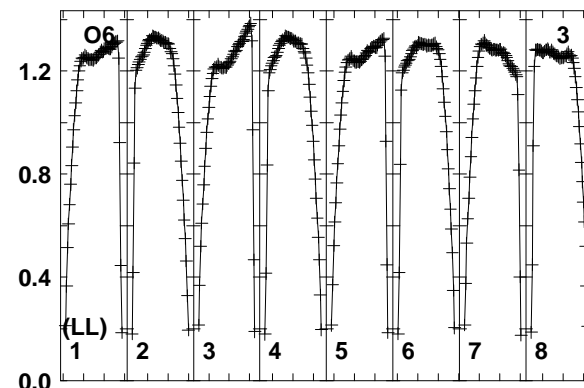
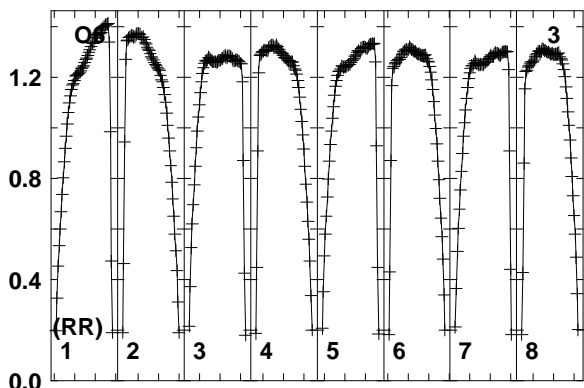
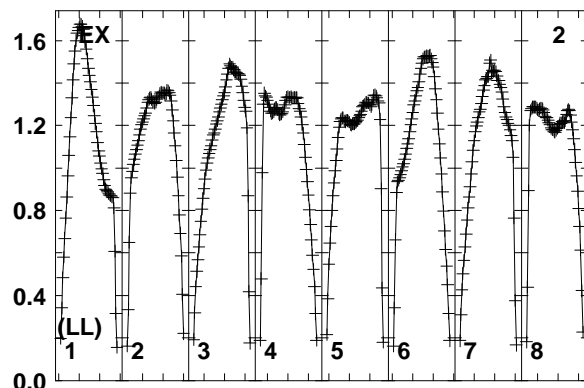
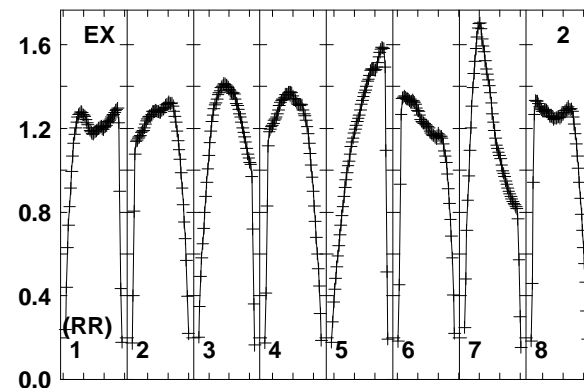
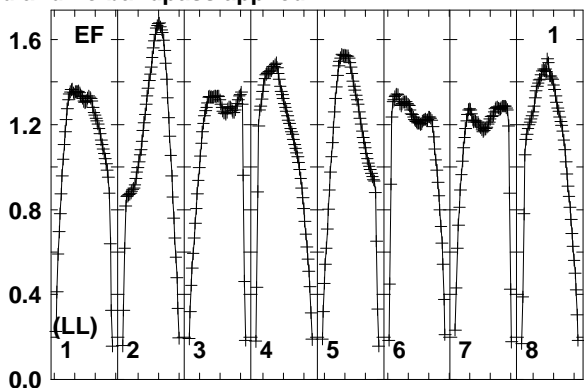
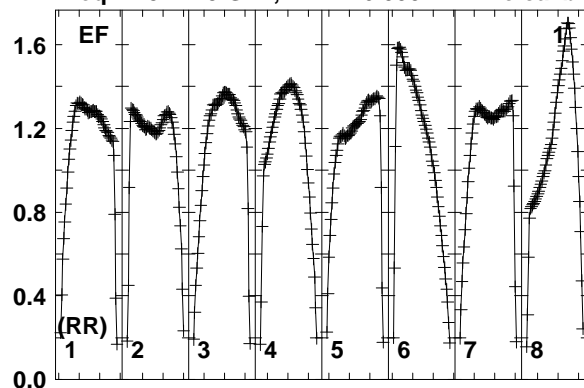
4311543130354315043165431804319543201543230
 FREQ MHz

Lower frame: Real Jy
 Total-power spectrum Antenna: YS (06)
 Timerange: 00/17:10:33 to 00/17:11:29

Plot file version 159 created 24-NOV-2015 11:23:42

J2022+7611 N15Q1.UVDATA.1

Freq = 43.1145 GHz, Bw = 16.000 MH No calibration applied and no bandpass applied



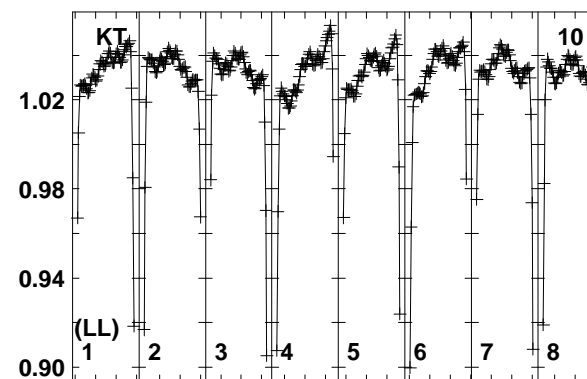
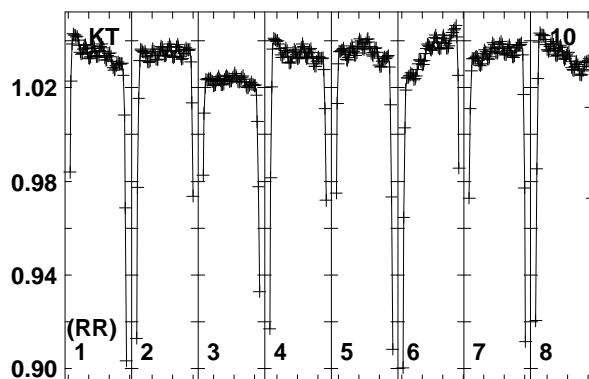
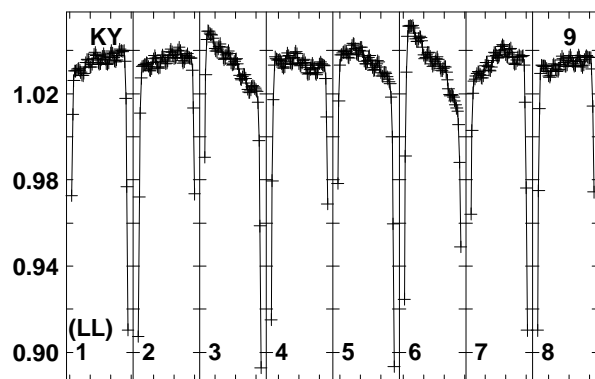
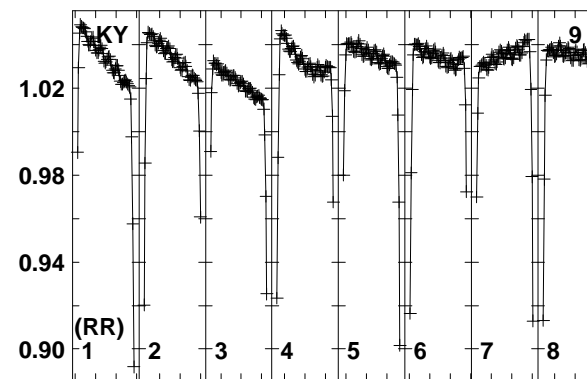
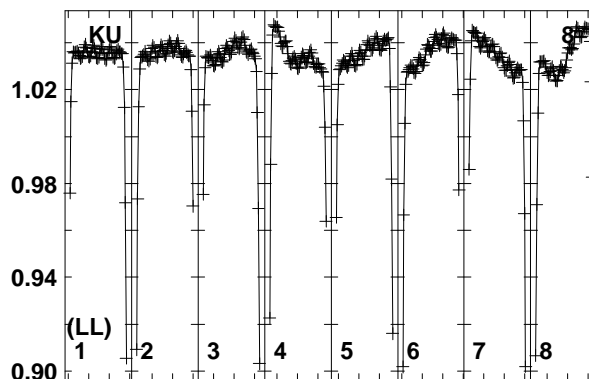
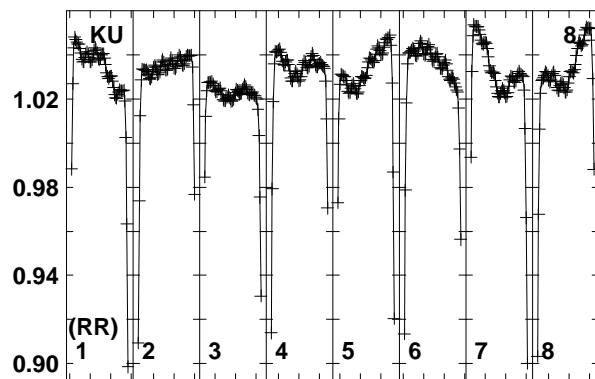
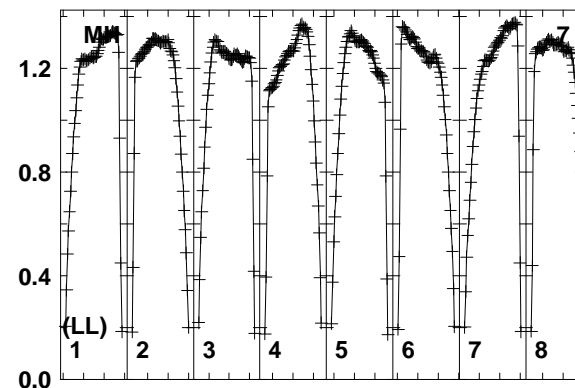
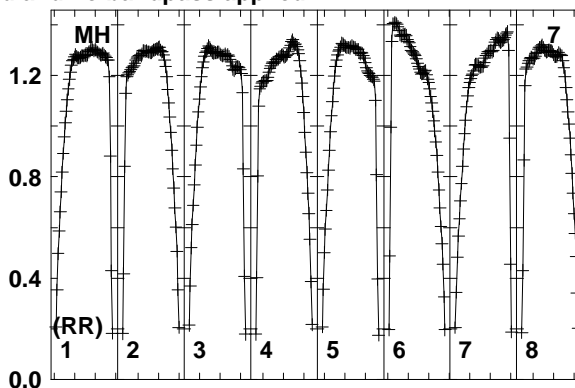
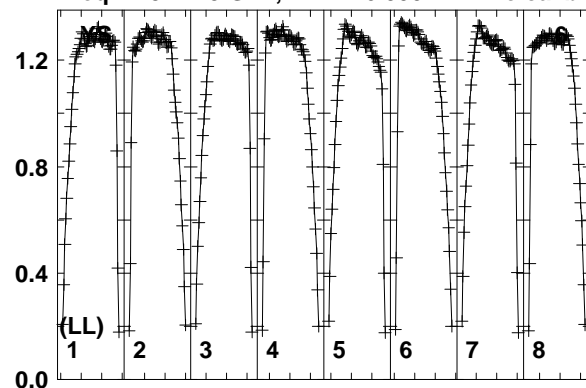
4311543430354315043165431804319543201543230
FREQ MHz

4311543430354315043165431804319543201543230
FREQ MHz

4311543430354315043165431804319543201543230
FREQ MHz

Lower frame: Real Jy
Total-power spectrum Antenna: EF (01)
Timerange: 00/17:12:03 to 00/17:12:59

Plot file version 160 created 24-NOV-2015 11:23:42
 J2022+7611 N15Q1.UVDATA.1
 Freq = 43.1145 GHz, Bw = 16.000 MH No calibration applied and no bandpass applied



4311543130354315043165431804319543201543230
 FREQ MHz

4311543130354315043165431804319543201543230
 FREQ MHz

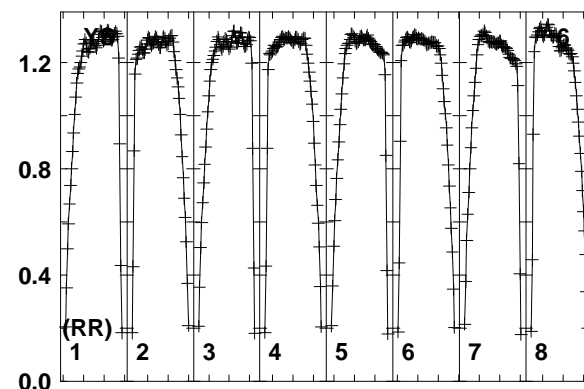
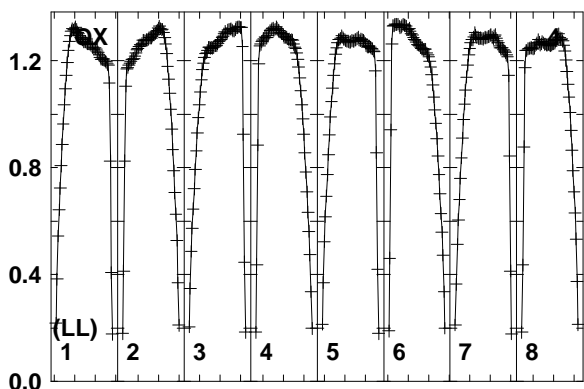
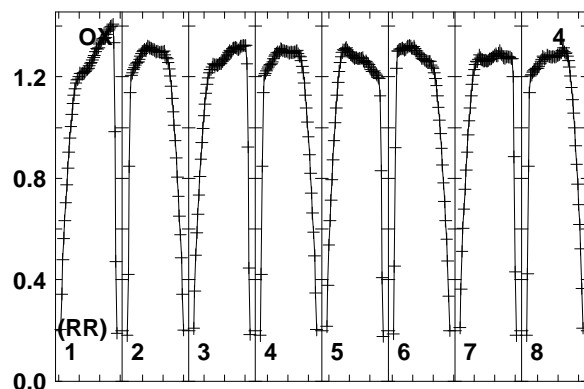
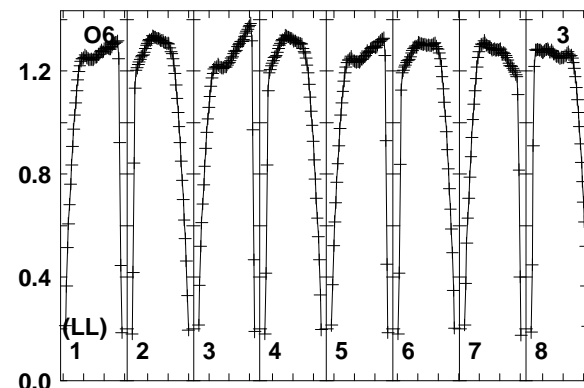
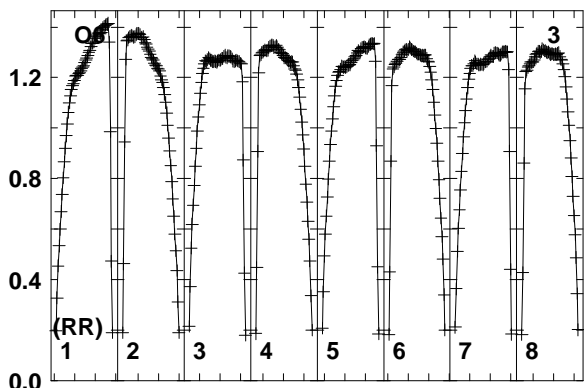
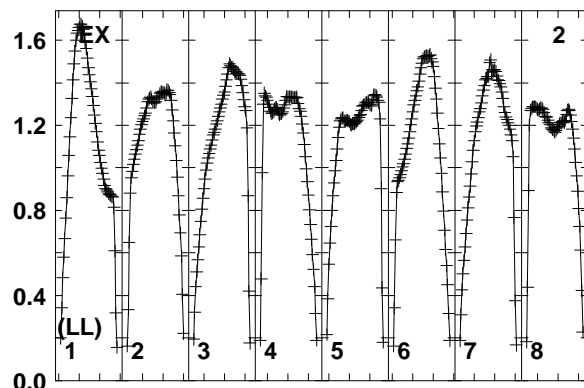
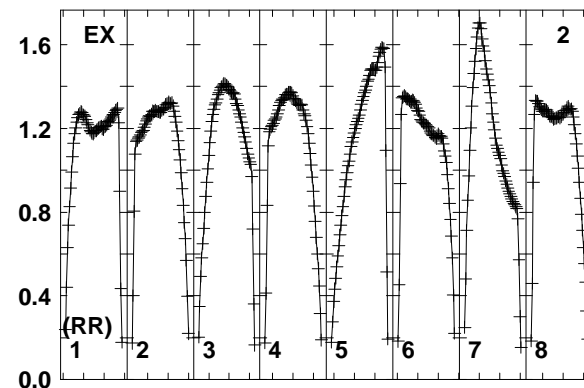
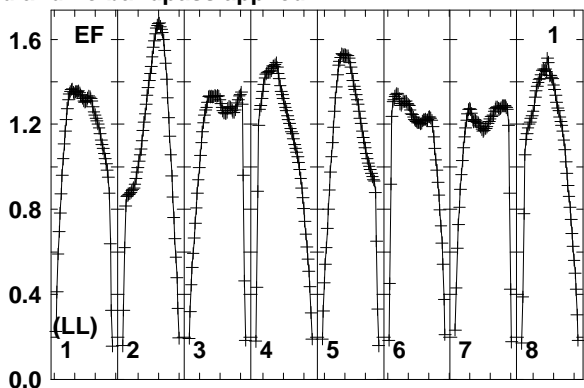
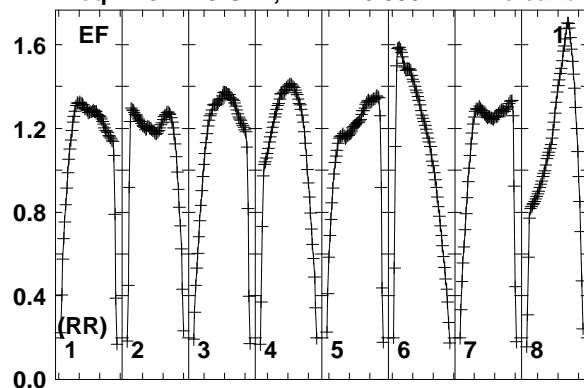
4311543130354315043165431804319543201543230
 FREQ MHz

Lower frame: Real Jy
 Total-power spectrum Antenna: YS (06)
 Timerange: 00/17:12:03 to 00/17:12:59

Plot file version 161 created 24-NOV-2015 11:23:42

2007+777 N15Q1.UVDATA.1

Freq = 43.1145 GHz, Bw = 16.000 MH No calibration applied and no bandpass applied



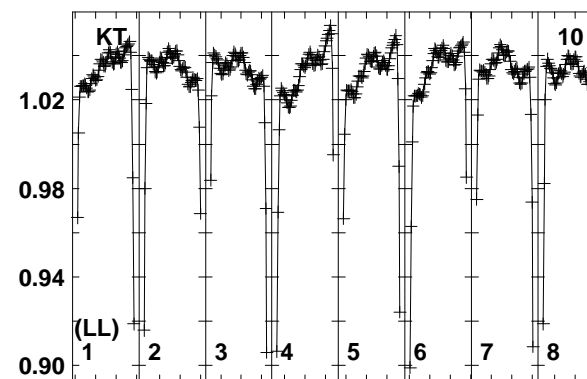
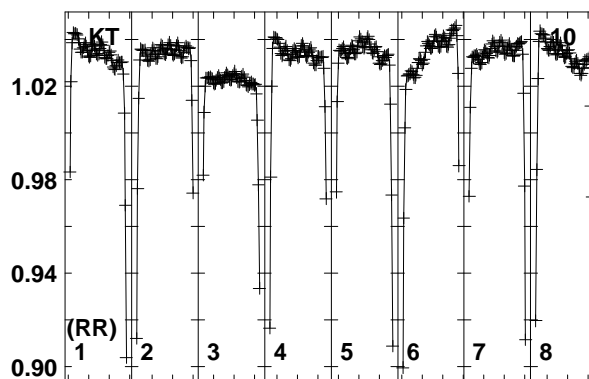
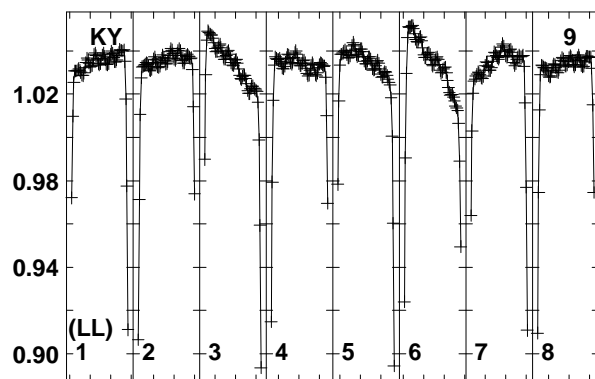
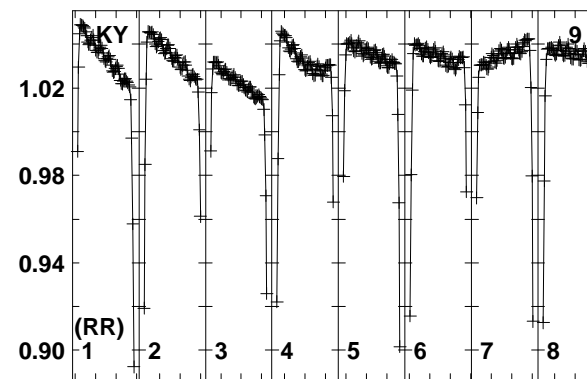
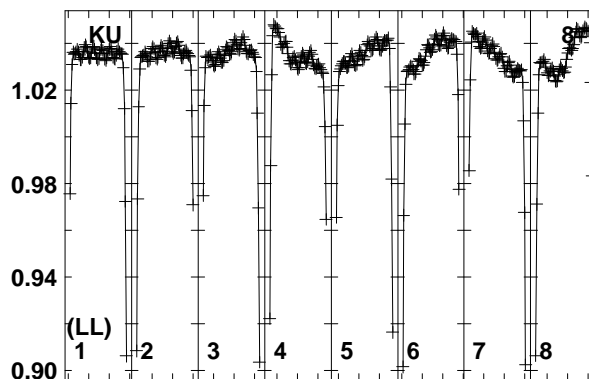
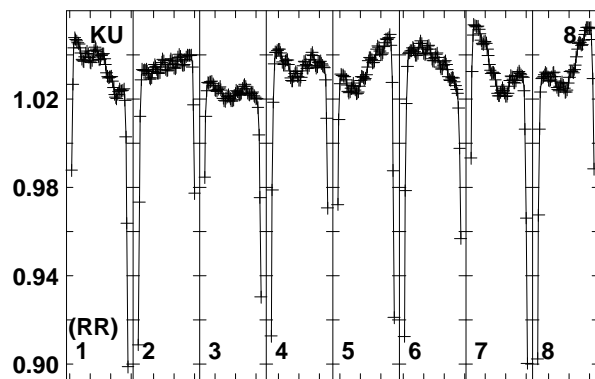
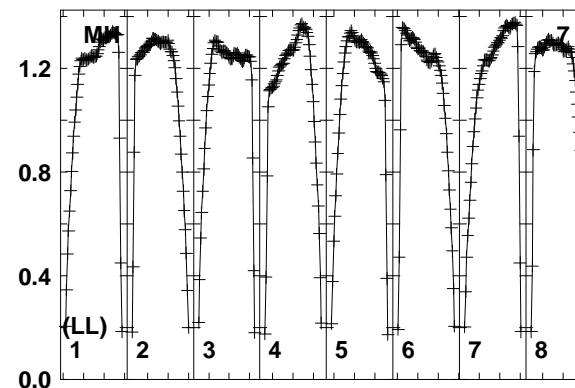
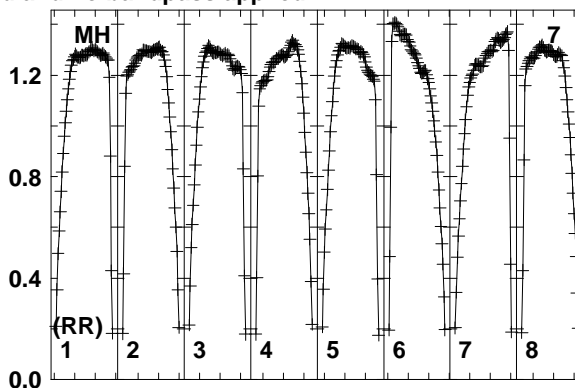
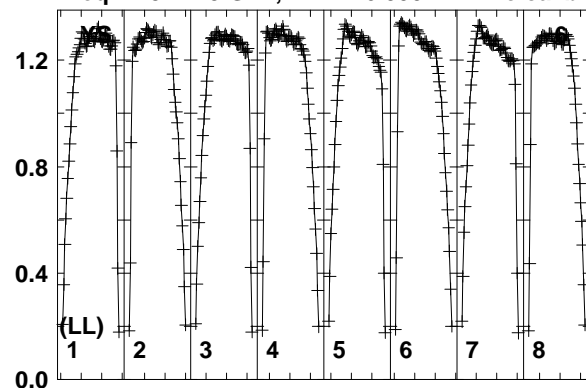
4311543130354315043165431804319543201543230
FREQ MHz

4311543130354315043165431804319543201543230
FREQ MHz

4311543130354315043165431804319543201543230
FREQ MHz

Lower frame: Real Jy
Total-power spectrum Antenna: EF (01)
Timerange: 00/17:13:33 to 00/17:14:29

Plot file version 162 created 24-NOV-2015 11:23:42
 2007+777 N15Q1.UVDATA.1
 Freq = 43.1145 GHz, Bw = 16.000 MH No calibration applied and no bandpass applied



4311543130354315043165431804319543201543230
 FREQ MHz

4311543130354315043165431804319543201543230
 FREQ MHz

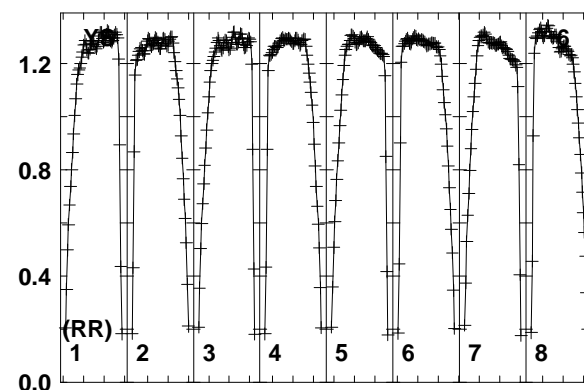
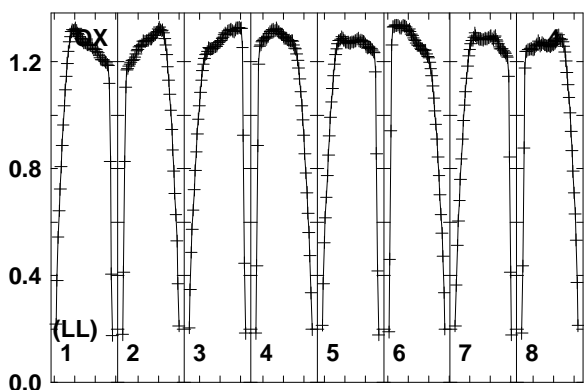
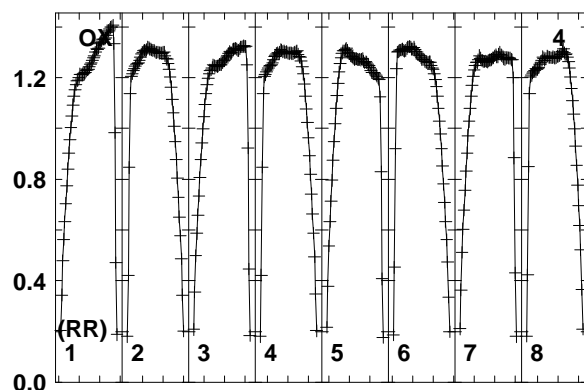
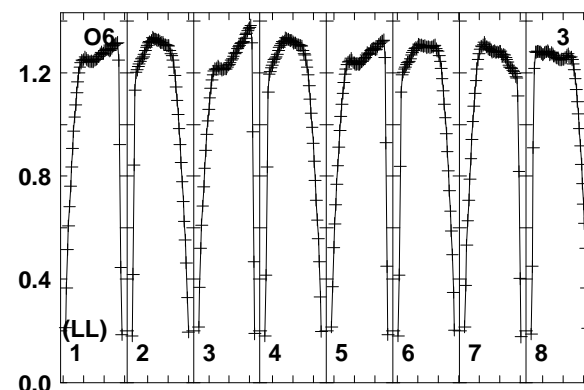
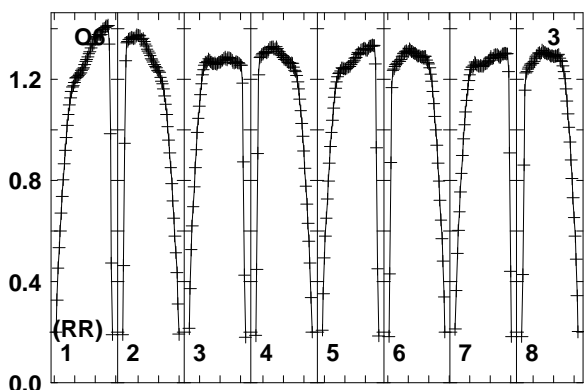
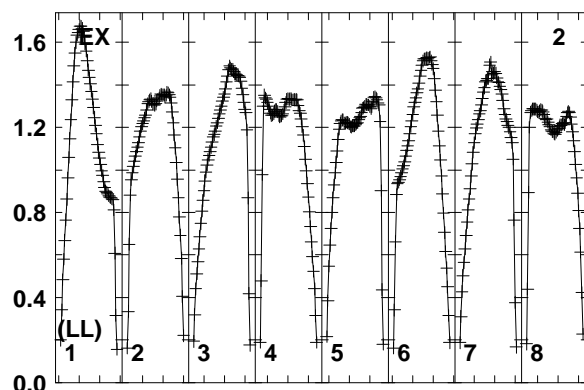
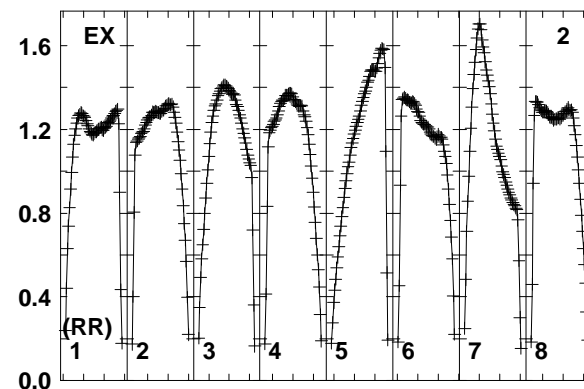
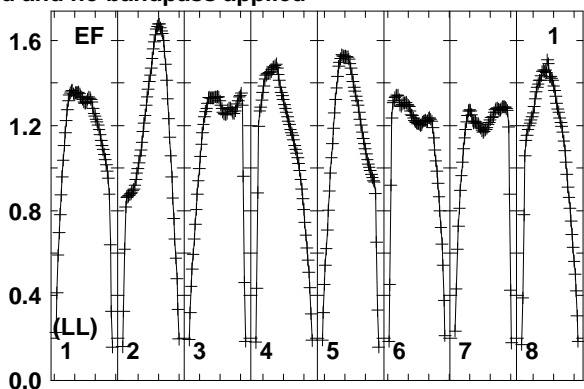
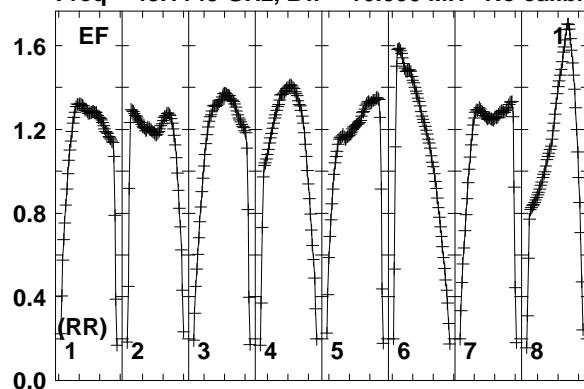
4311543130354315043165431804319543201543230
 FREQ MHz

Lower frame: Real Jy
 Total-power spectrum Antenna: YS (06)
 Timerange: 00/17:13:33 to 00/17:14:29

Plot file version 163 created 24-NOV-2015 11:23:42

J2022+7611 N15Q1.UVDATA.1

Freq = 43.1145 GHz, Bw = 16.000 MH No calibration applied and no bandpass applied



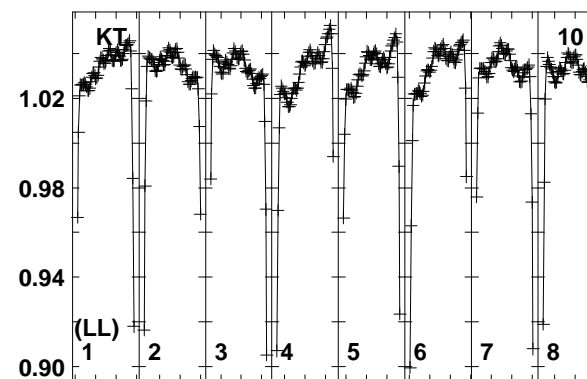
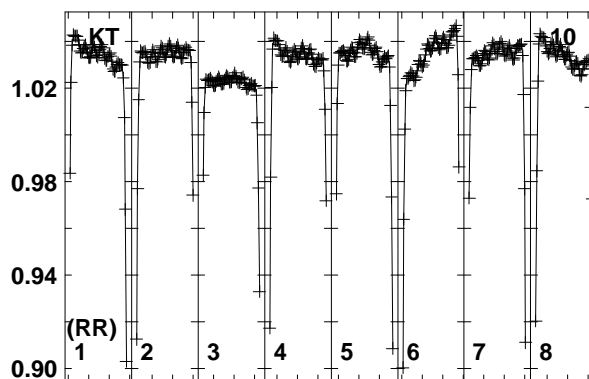
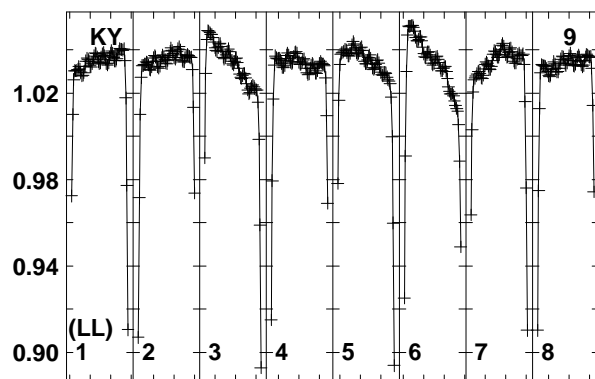
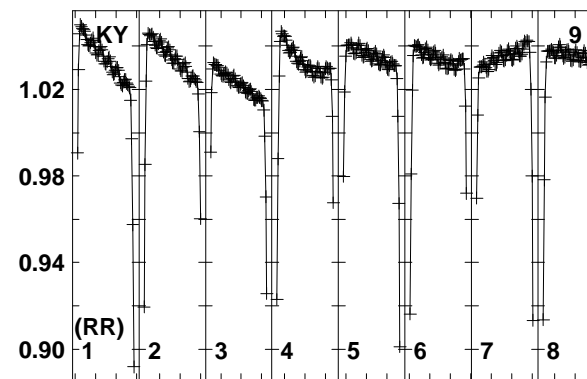
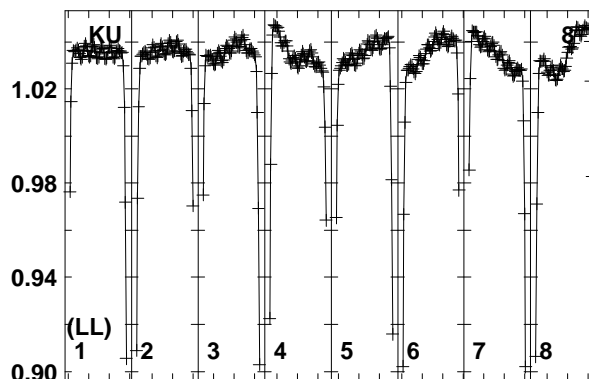
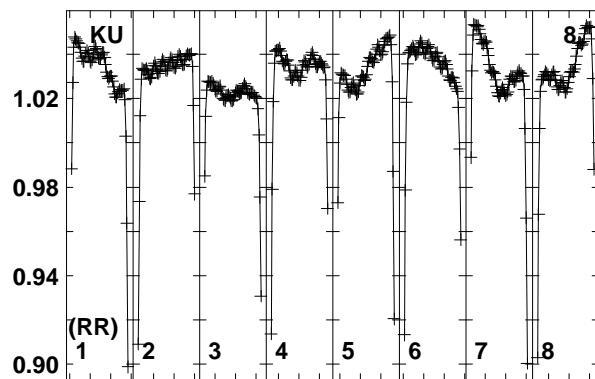
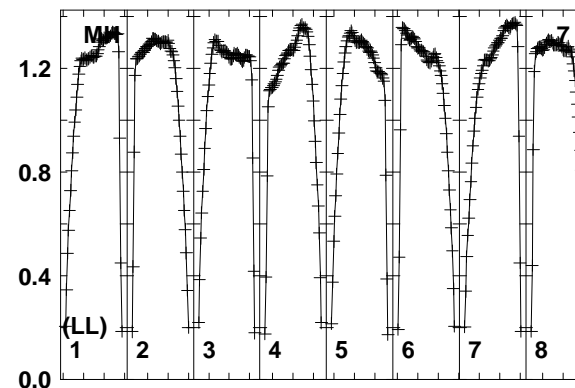
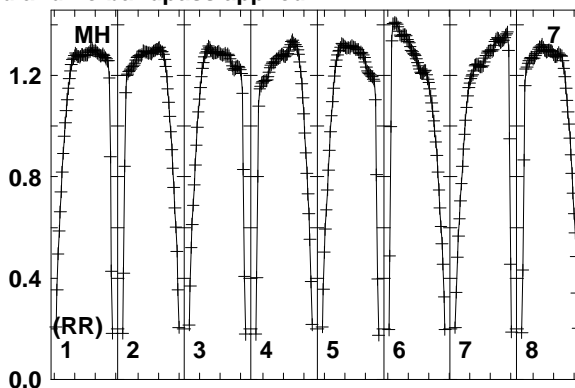
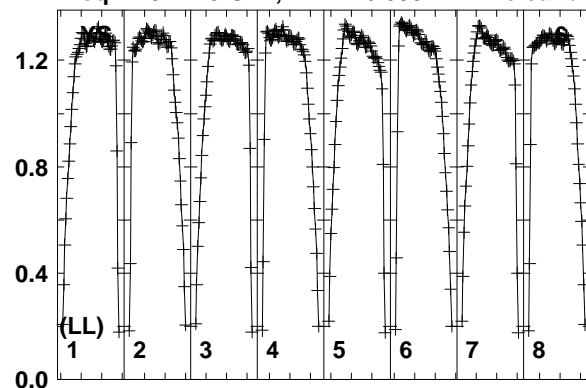
4311543430354315043165431804319543201543230
FREQ MHz

4311543430354315043165431804319543201543230
FREQ MHz

4311543430354315043165431804319543201543230
FREQ MHz

Lower frame: Real Jy
Total-power spectrum Antenna: EF (01)
Timerange: 00/17:15:03 to 00/17:15:59

Plot file version 164 created 24-NOV-2015 11:23:42
 J2022+7611 N15Q1.UVDATA.1
 Freq = 43.1145 GHz, Bw = 16.000 MH No calibration applied and no bandpass applied



4311543130354315043165431804319543201543230
 FREQ MHz

4311543130354315043165431804319543201543230
 FREQ MHz

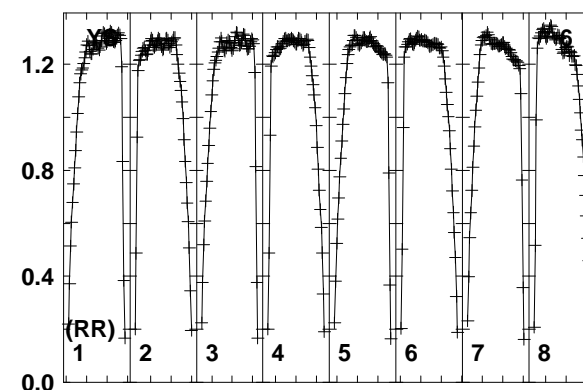
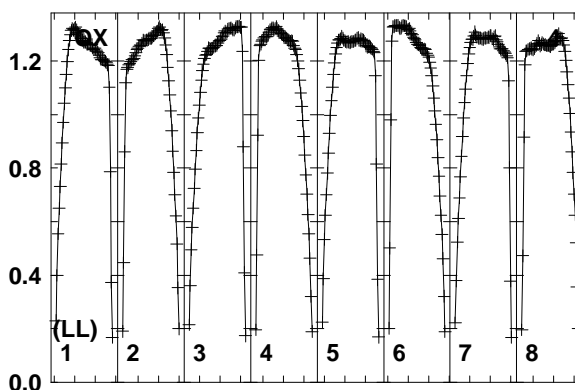
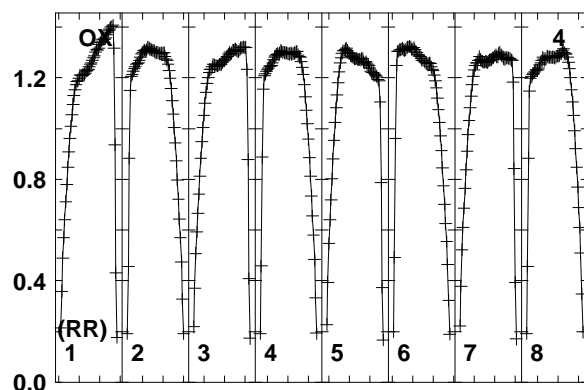
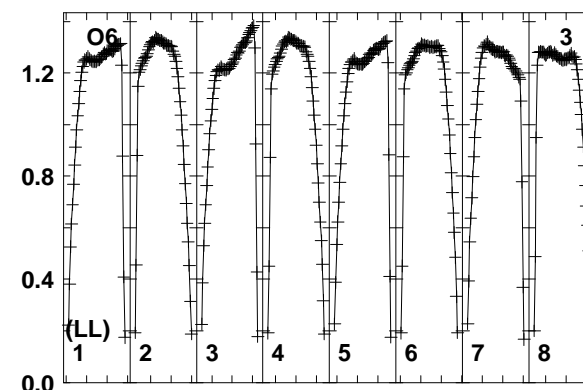
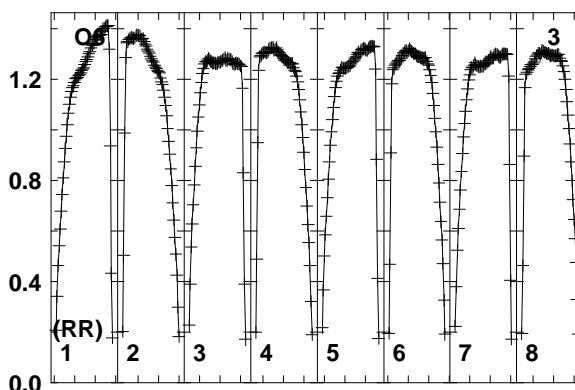
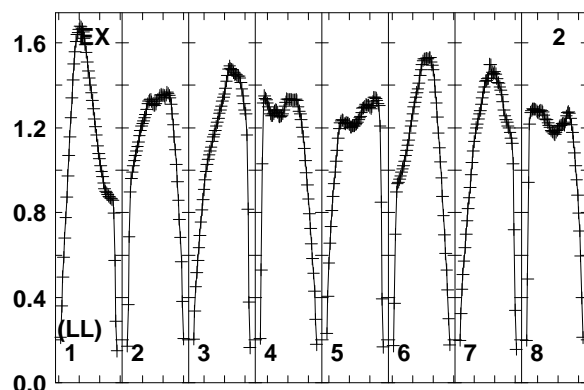
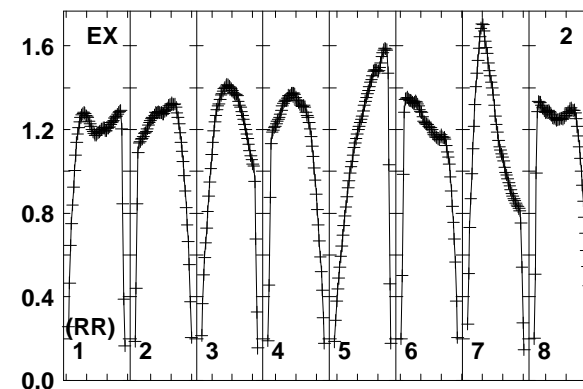
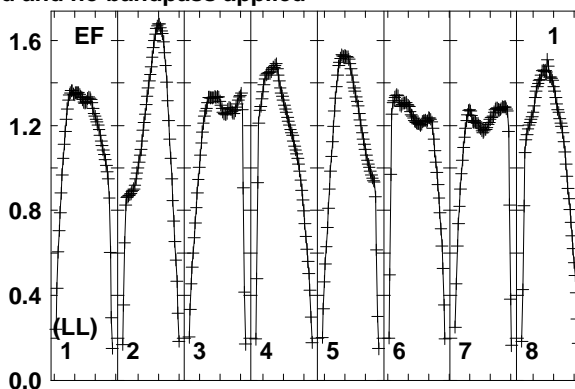
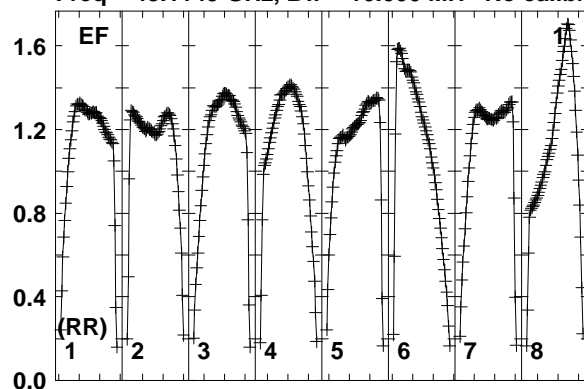
4311543130354315043165431804319543201543230
 FREQ MHz

Lower frame: Real Jy
 Total-power spectrum Antenna: YS (06)
 Timerange: 00/17:15:03 to 00/17:15:59

Plot file version 165 created 24-NOV-2015 11:23:42

3C345 N15Q1.UVDATA.1

Freq = 43.1145 GHz, Bw = 16.000 MH No calibration applied and no bandpass applied



4311543130354315043165431804319543201543230
FREQ MHz

4311543130354315043165431804319543201543230
FREQ MHz

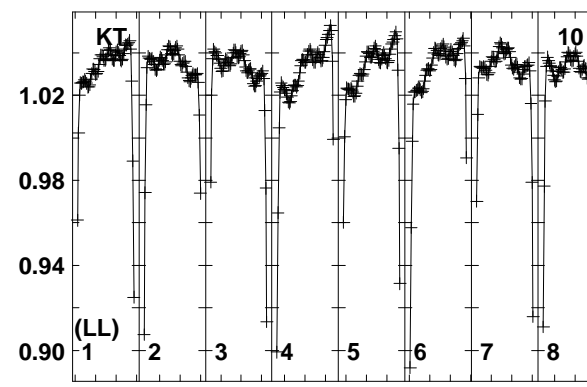
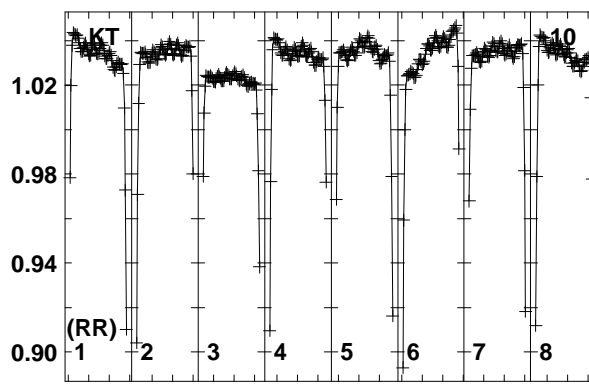
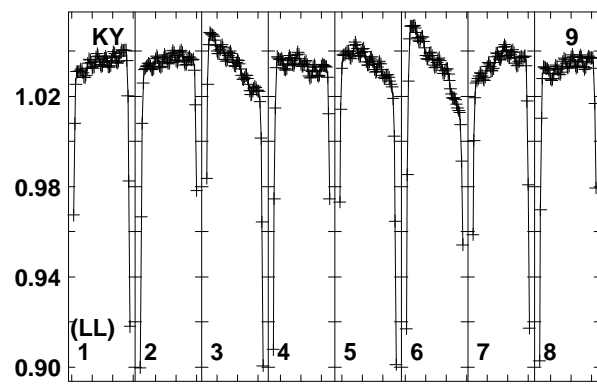
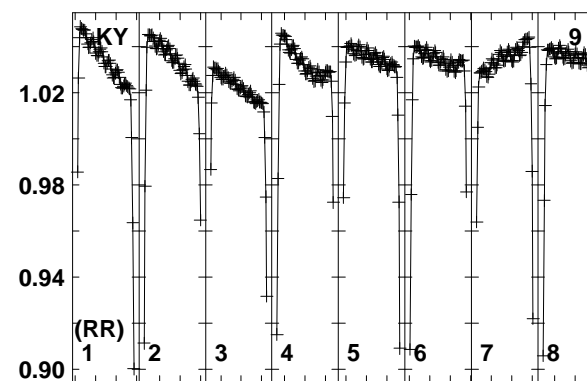
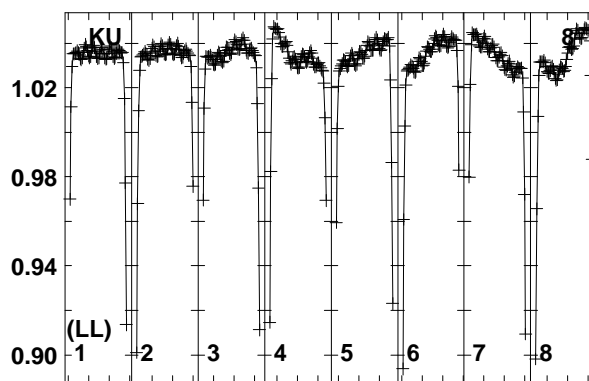
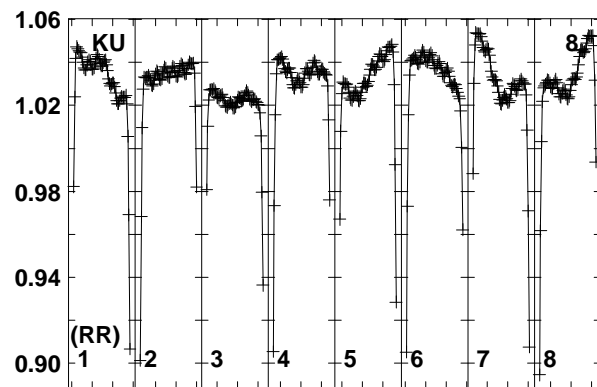
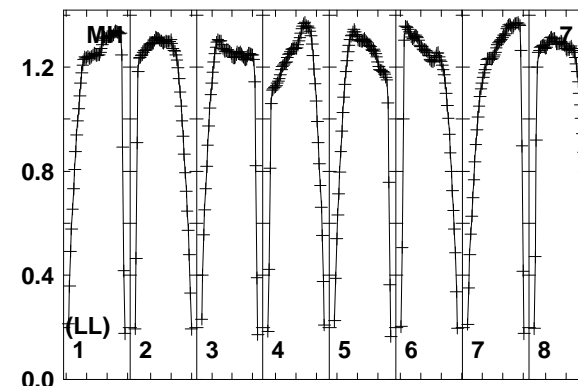
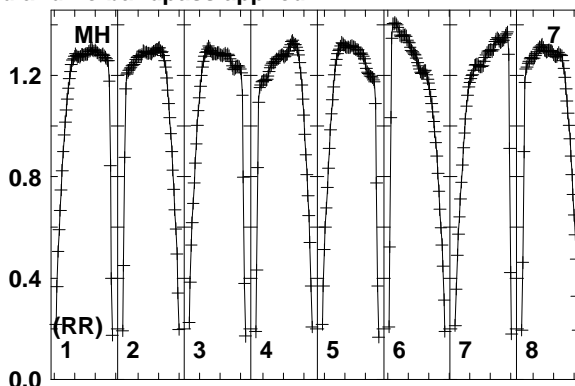
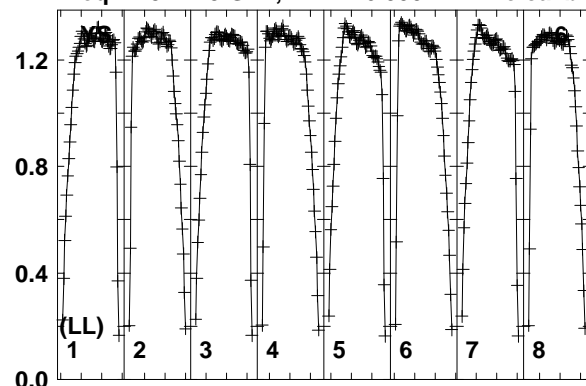
4311543130354315043165431804319543201543230
FREQ MHz

Lower frame: Real Jy
Total-power spectrum Antenna: EF (01)
Timerange: 00/17:22:03 to 00/17:23:59

Plot file version 166 created 24-NOV-2015 11:23:42

3C345 N15Q1.UVDATA.1

Freq = 43.1145 GHz, Bw = 16.000 MH No calibration applied and no bandpass applied



4311543130354315043165431804319543201543230
FREQ MHz

4311543130354315043165431804319543201543230
FREQ MHz

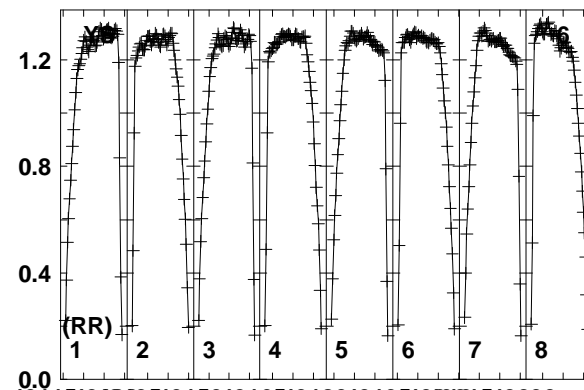
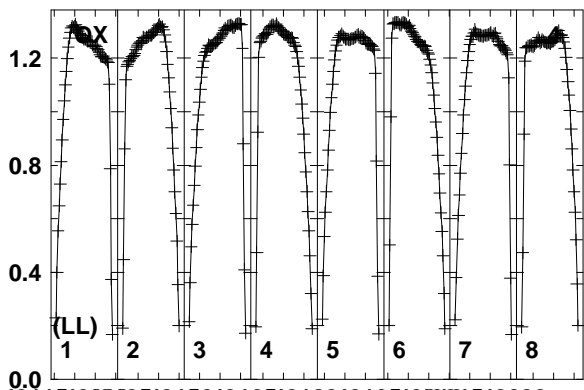
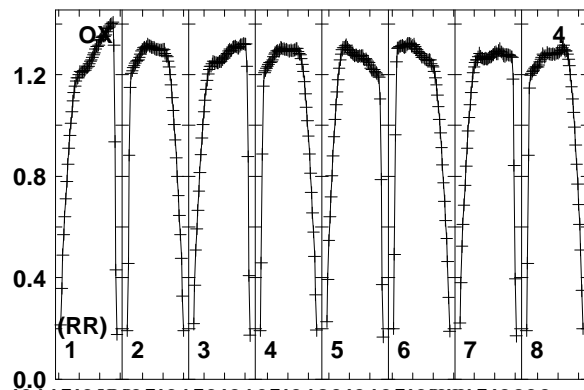
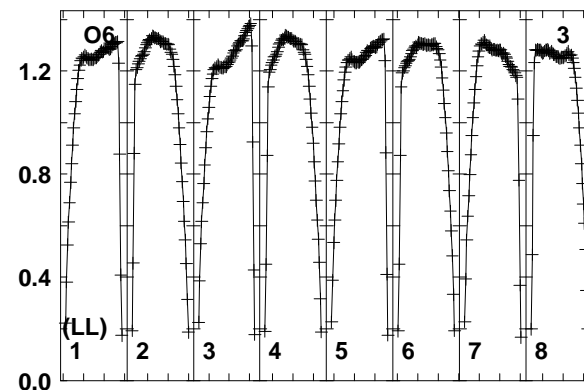
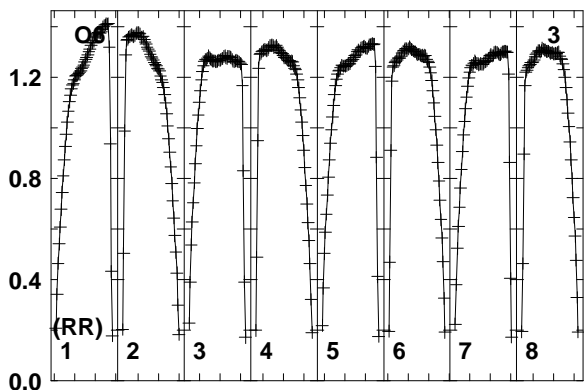
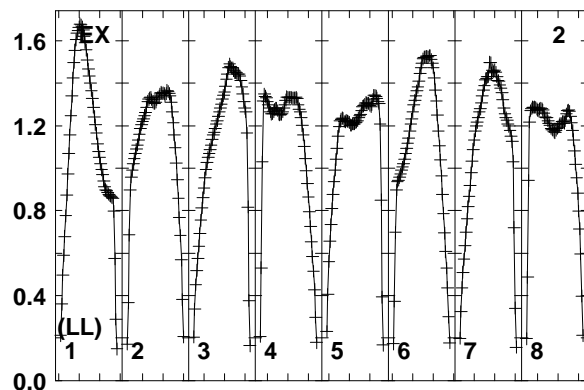
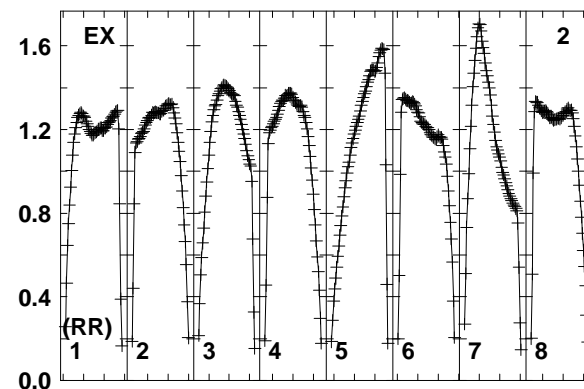
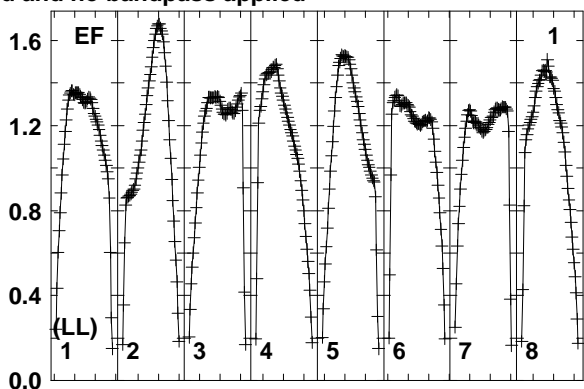
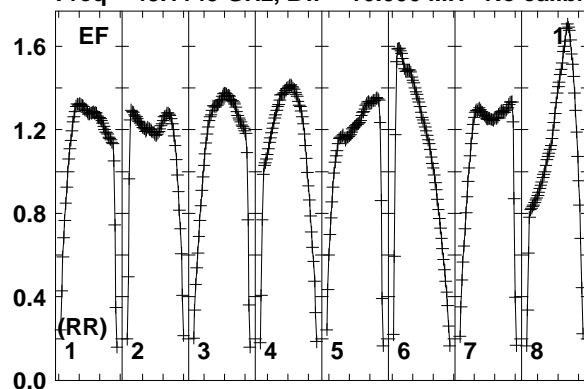
4311543130354315043165431804319543201543230
FREQ MHz

Lower frame: Real Jy
Total-power spectrum Antenna: YS (06)
Timerange: 00/17:22:03 to 00/17:23:59

Plot file version 167 created 24-NOV-2015 11:23:43

3C345 N15Q1.UVDATA.1

Freq = 43.1145 GHz, Bw = 16.000 MH No calibration applied and no bandpass applied



4311543130354315043165431804319543201543230
FREQ MHz

4311543130354315043165431804319543201543230
FREQ MHz

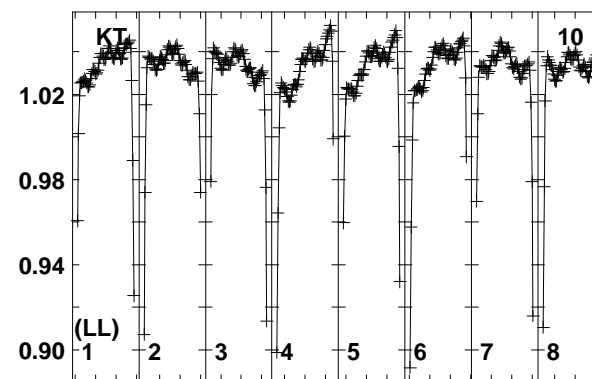
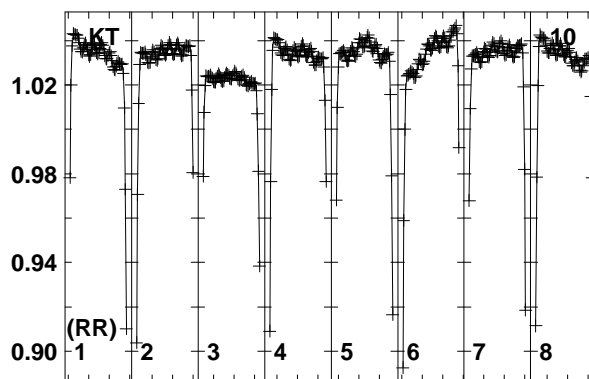
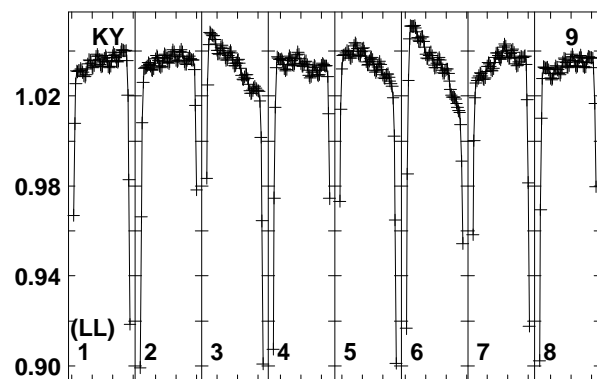
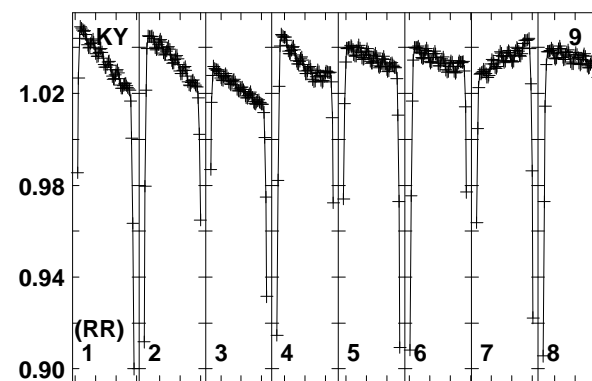
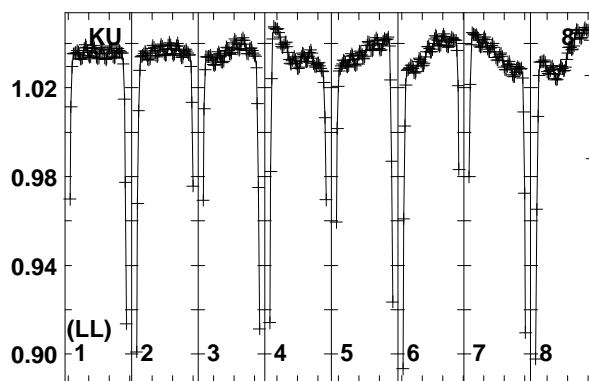
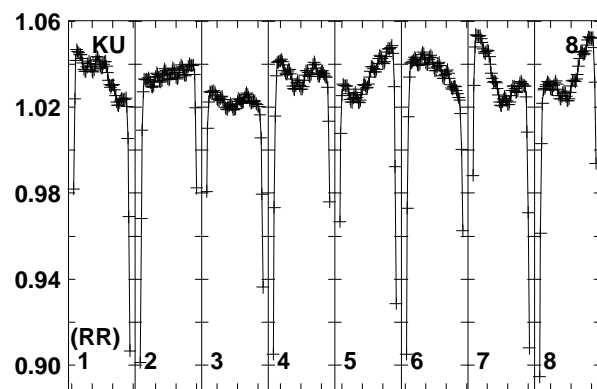
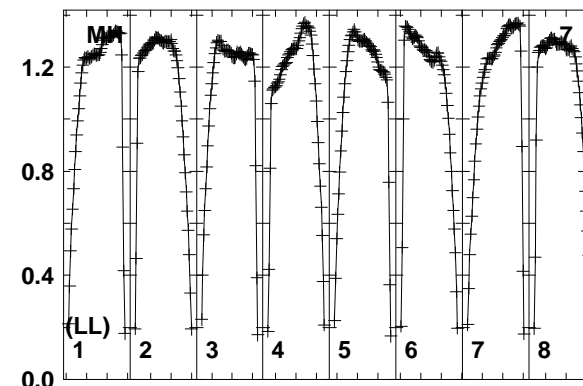
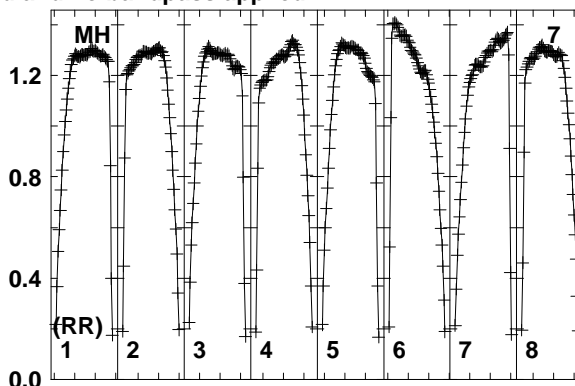
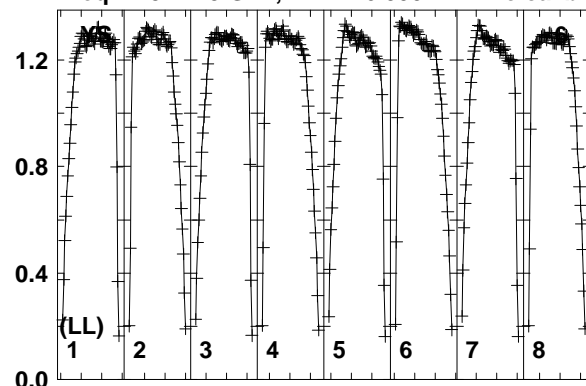
4311543130354315043165431804319543201543230
FREQ MHz

Lower frame: Real Jy
Total-power spectrum Antenna: EF (01)
Timerange: 00/17:25:03 to 00/17:29:59

Plot file version 168 created 24-NOV-2015 11:23:43

3C345 N15Q1.UVDATA.1

Freq = 43.1145 GHz, Bw = 16.000 MH No calibration applied and no bandpass applied



43115431303543150431654318043195432201543230
FREQ MHz

43115431303543150431654318043195432201543230
FREQ MHz

43115431303543150431654318043195432201543230
FREQ MHz

Lower frame: Real Jy
Total-power spectrum Antenna: YS (06)
Timerange: 00/17:25:03 to 00/17:29:59