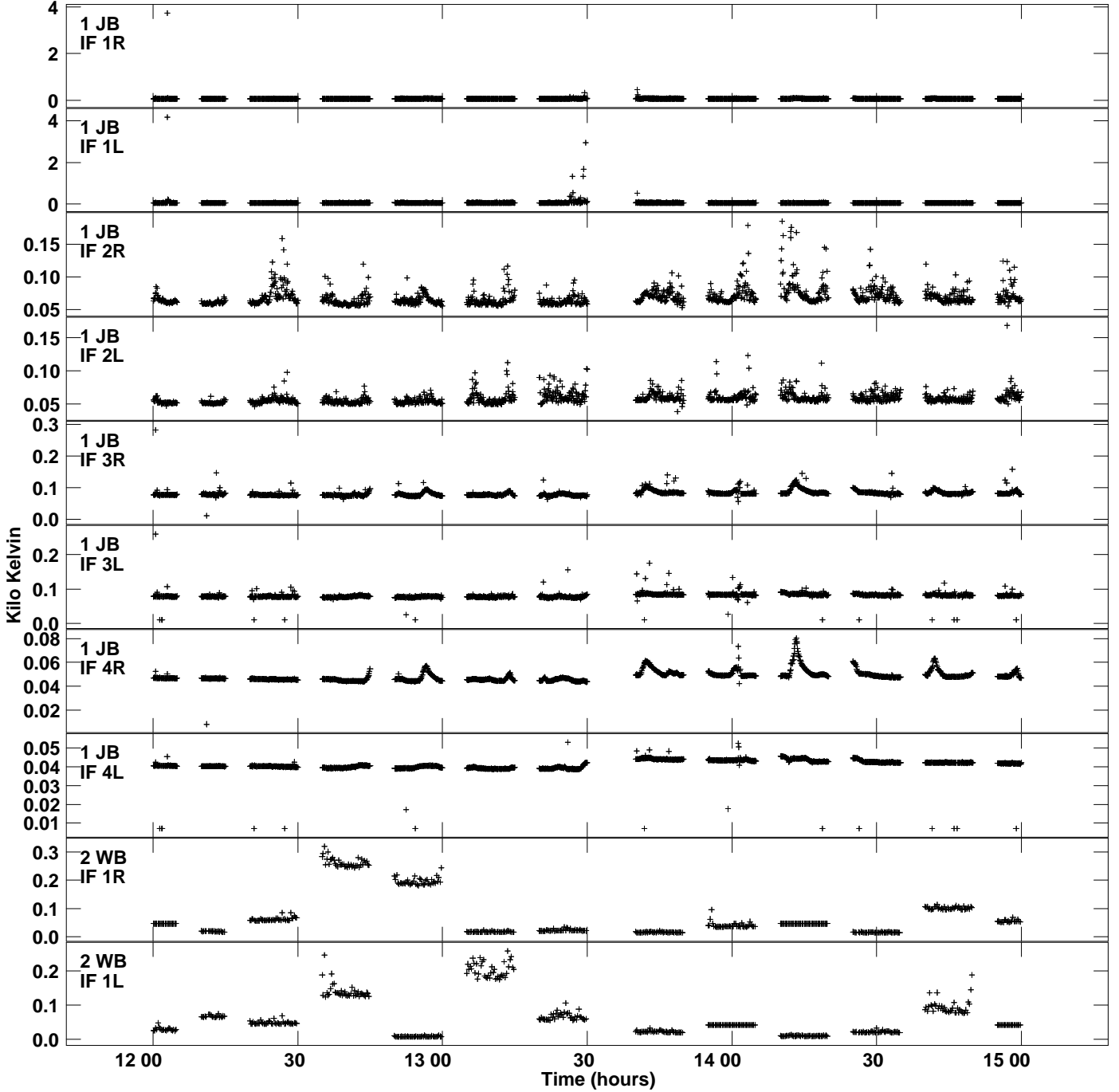
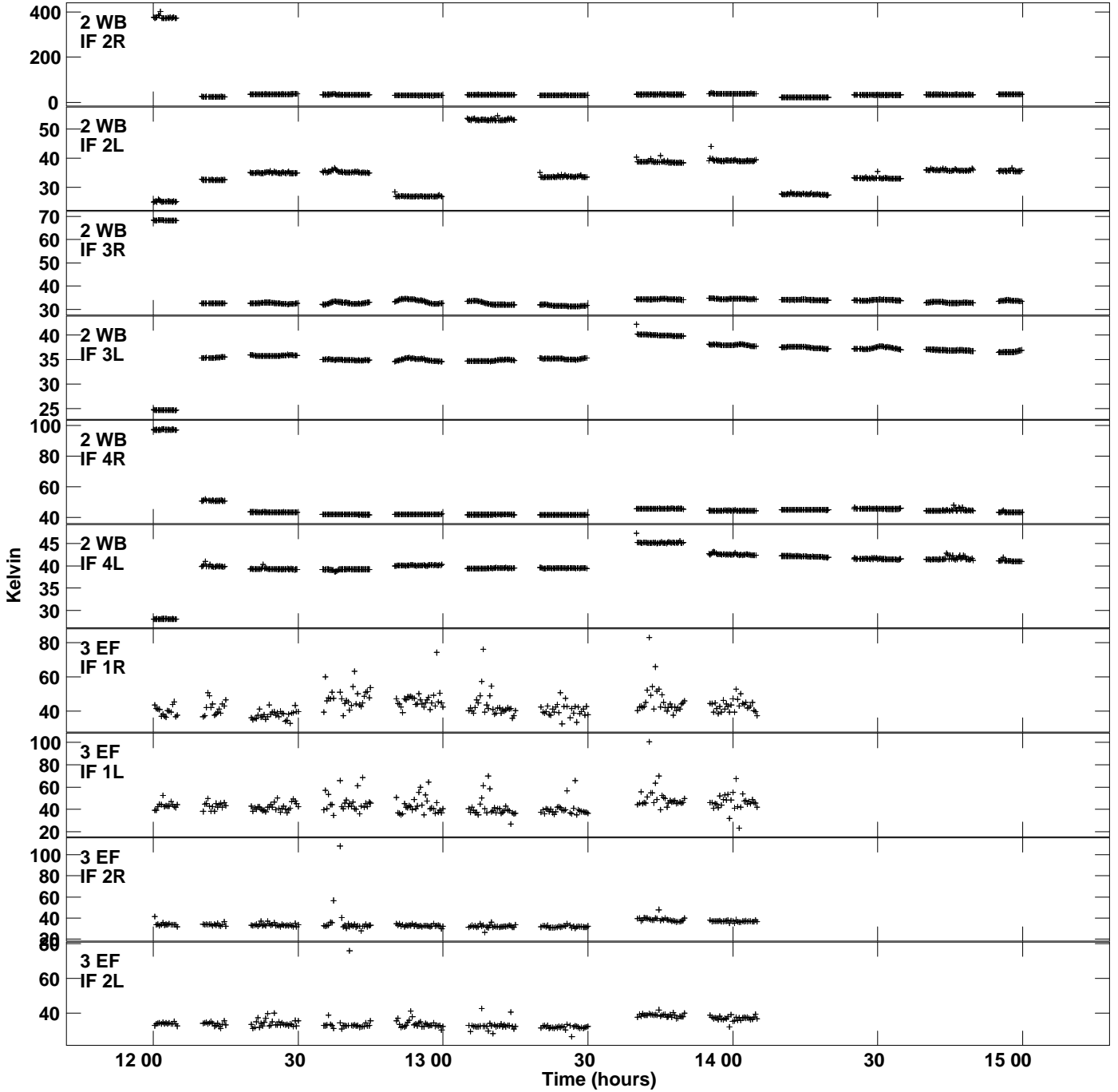


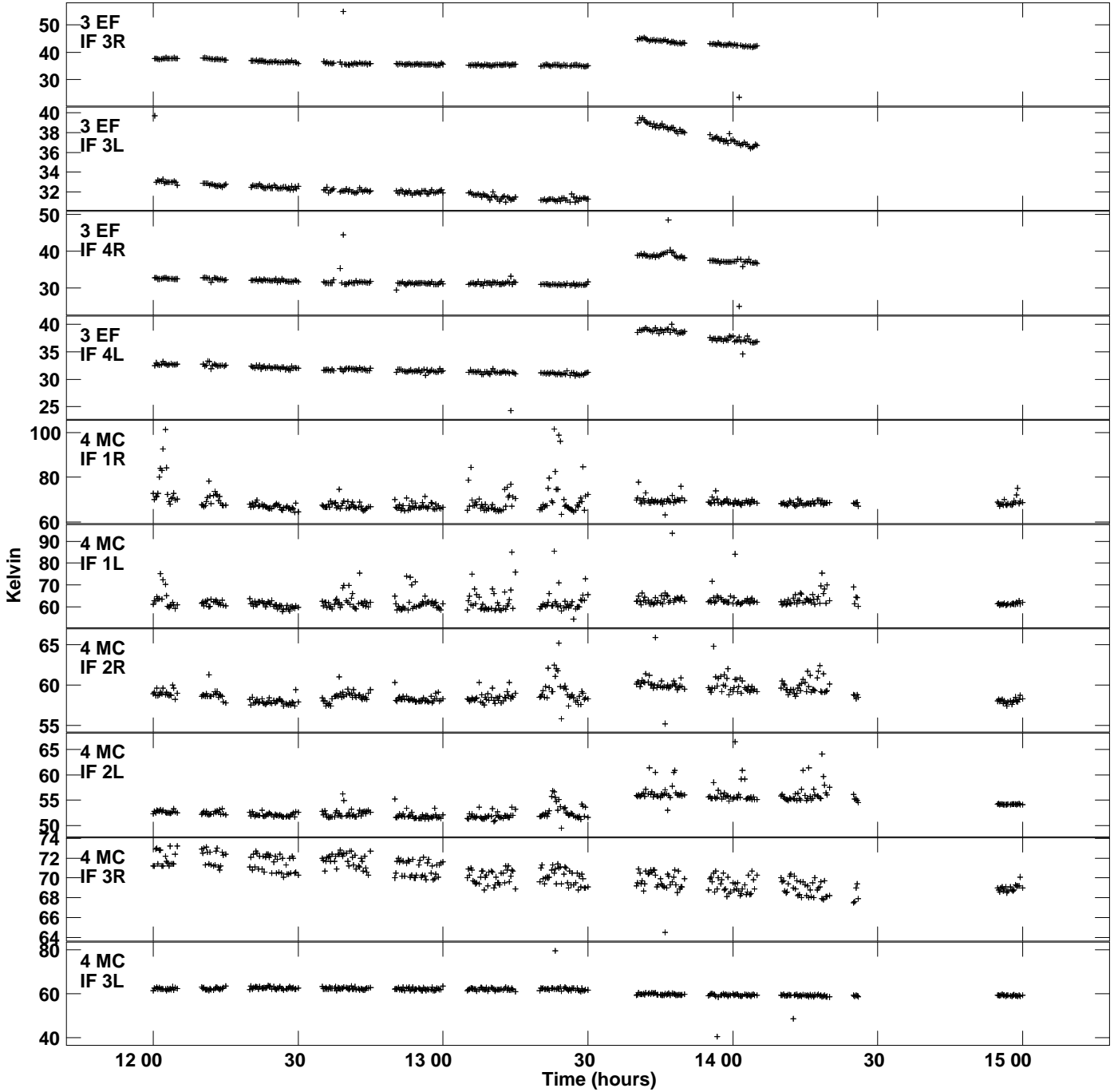
Plot file version 1 created 11-APR-2024 16:38:45
Tsys vs UTC time for N24L1.UVDATA.1
TY 1 Rpol & Lpol IF 1 - 4



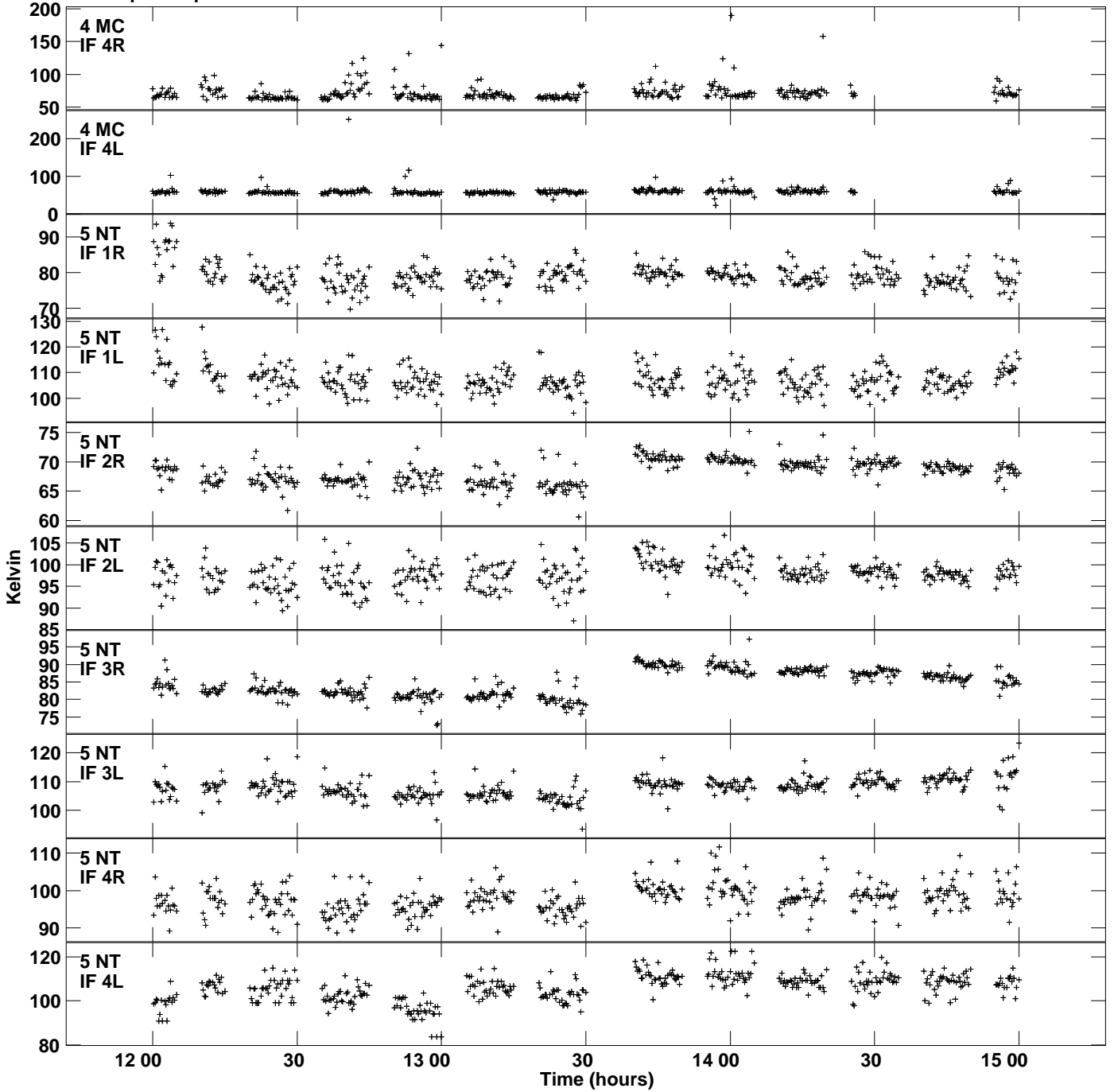
Plot file version 2 created 11-APR-2024 16:38:45
Tsyst vs UTC time for N24L1.UVDATA.1
TY 1 Rpol & Lpol IF 1 - 4



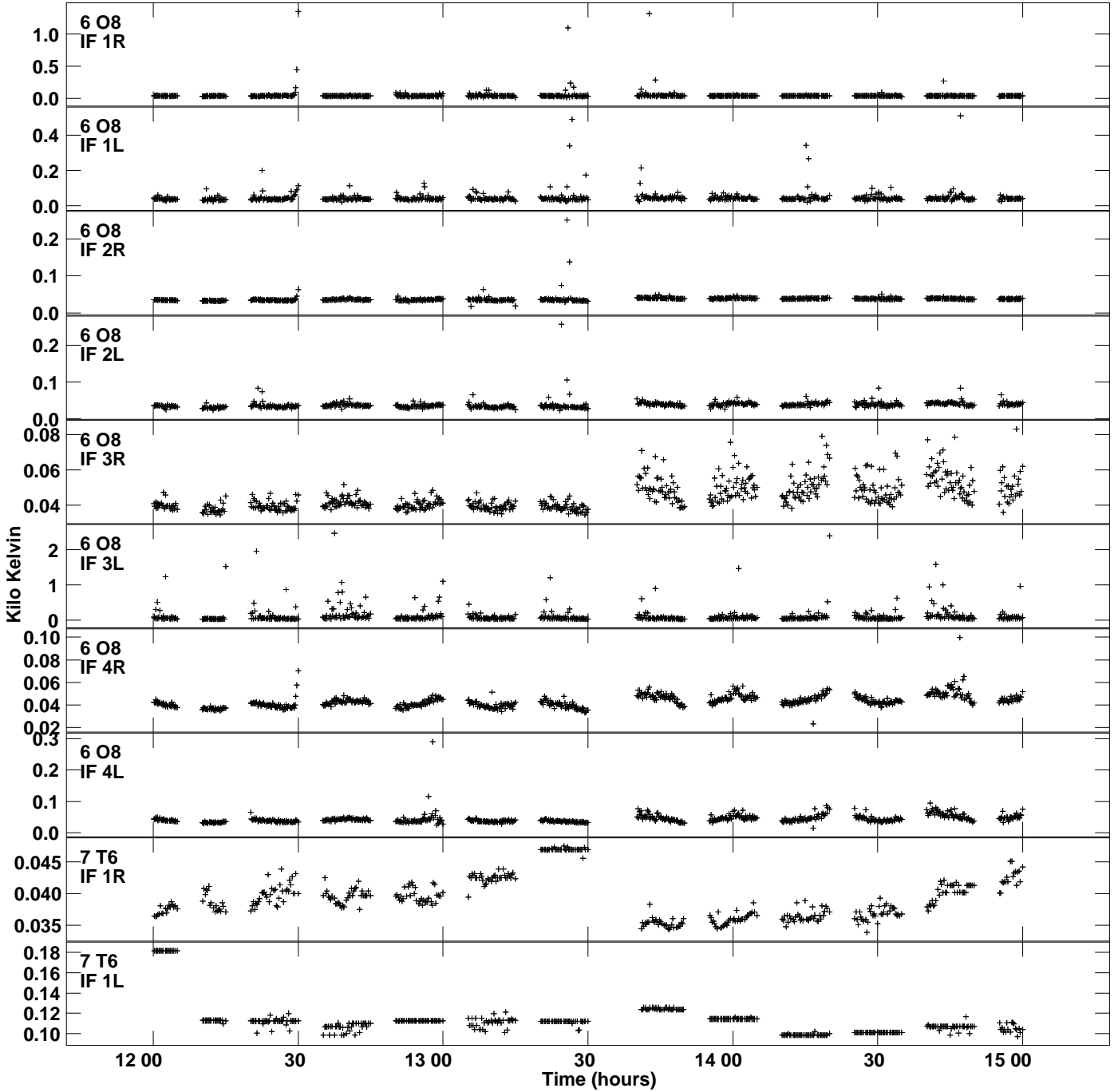
Plot file version 3 created 11-APR-2024 16:38:45
Tsys vs UTC time for N24L1.UVDATA.1
TY 1 Rpol & Lpol IF 1 - 4



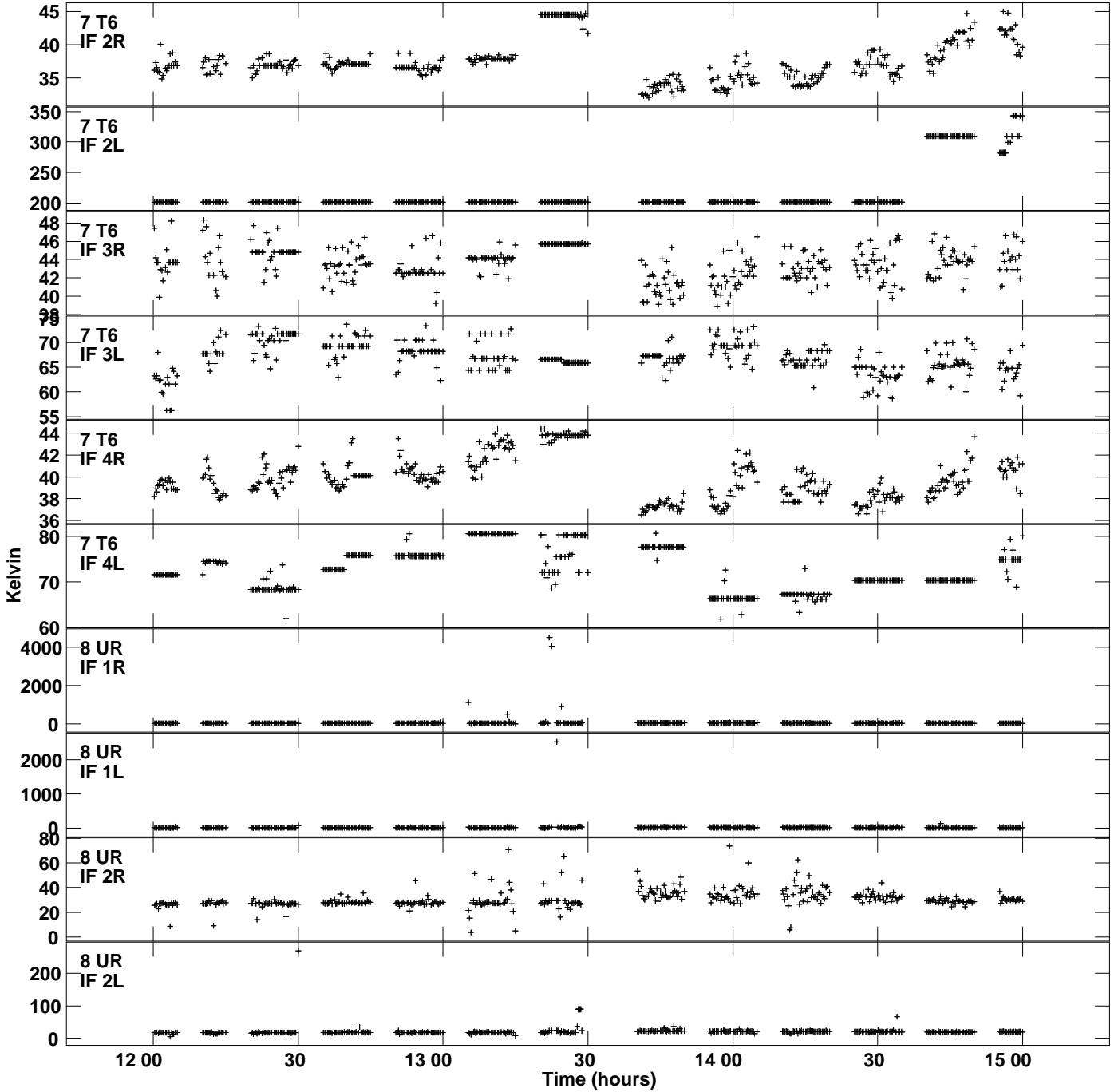
Plot file version 4 created 11-APR-2024 16:38:45
Tsys vs UTC time for N24L1.UVDATA.1
TY 1 Rpol & Lpol IF 1 - 4



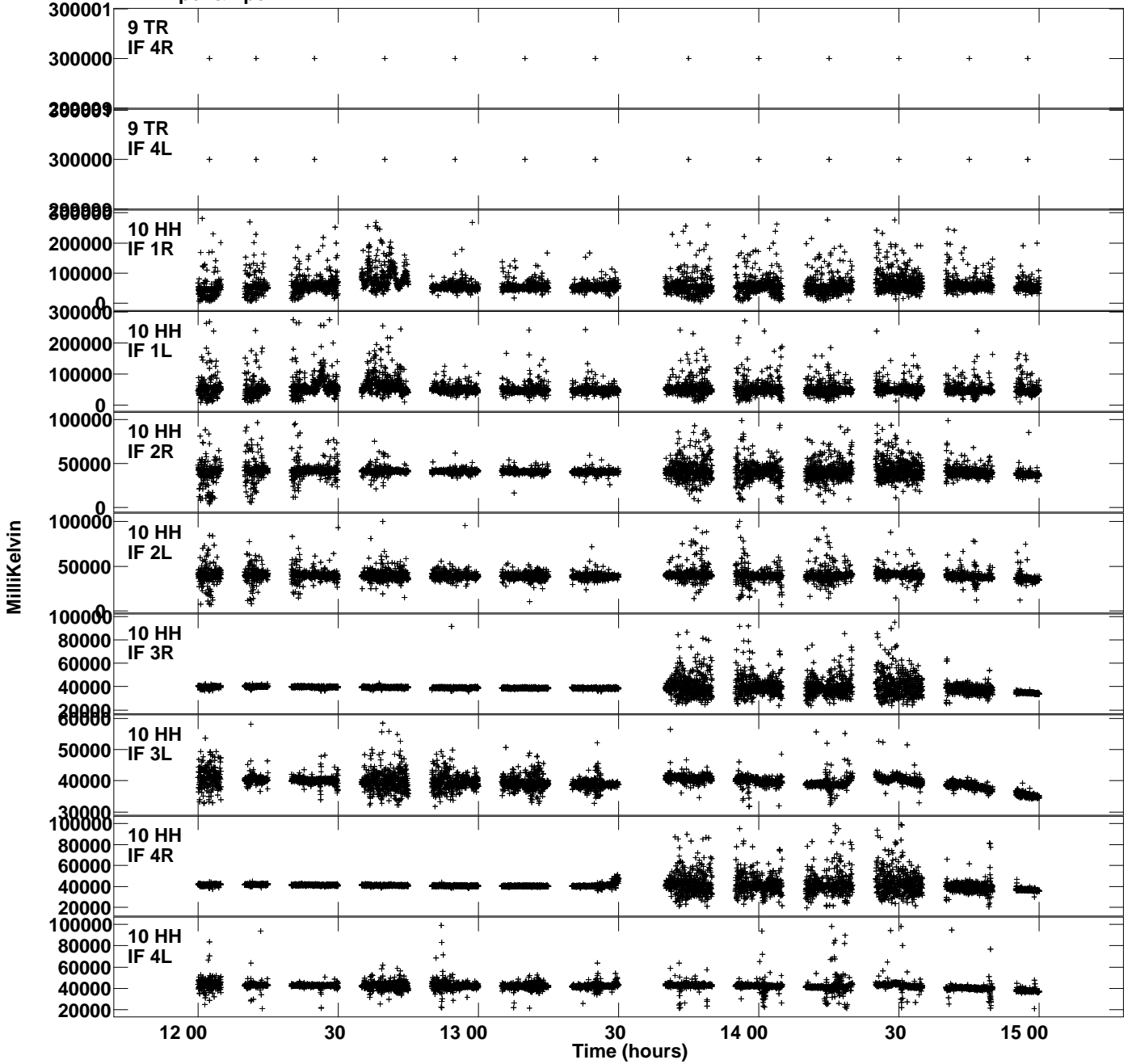
Plot file version 5 created 11-APR-2024 16:38:45
Tsyst vs UTC time for N24L1.UVDATA.1
TY 1 Rpol & Lpol IF 1 - 4



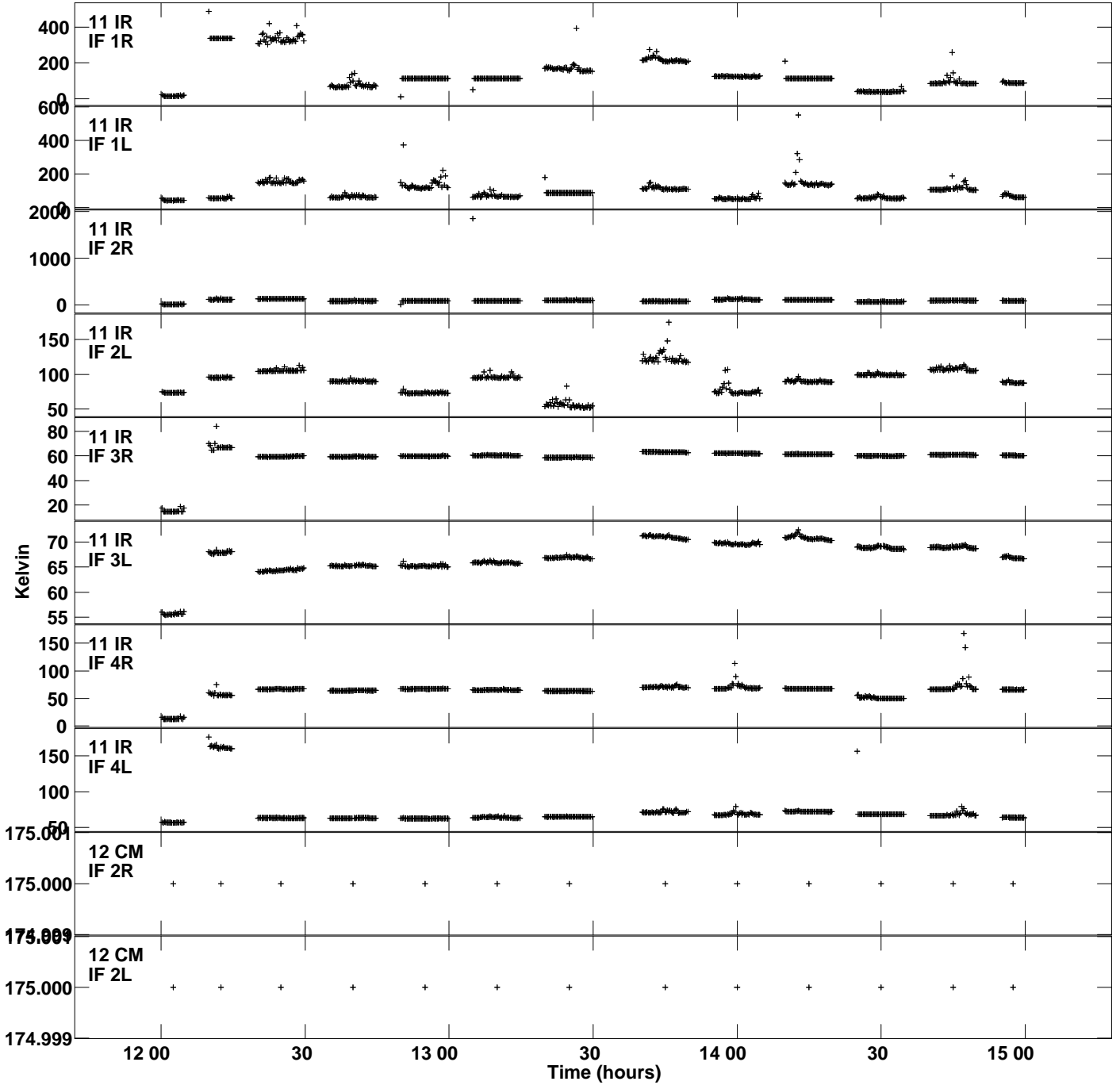
Plot file version 6 created 11-APR-2024 16:38:45
 Tsys vs UTC time for N24L1.UVDATA.1
 TY 1 Rpol & Lpol IF 1 - 4



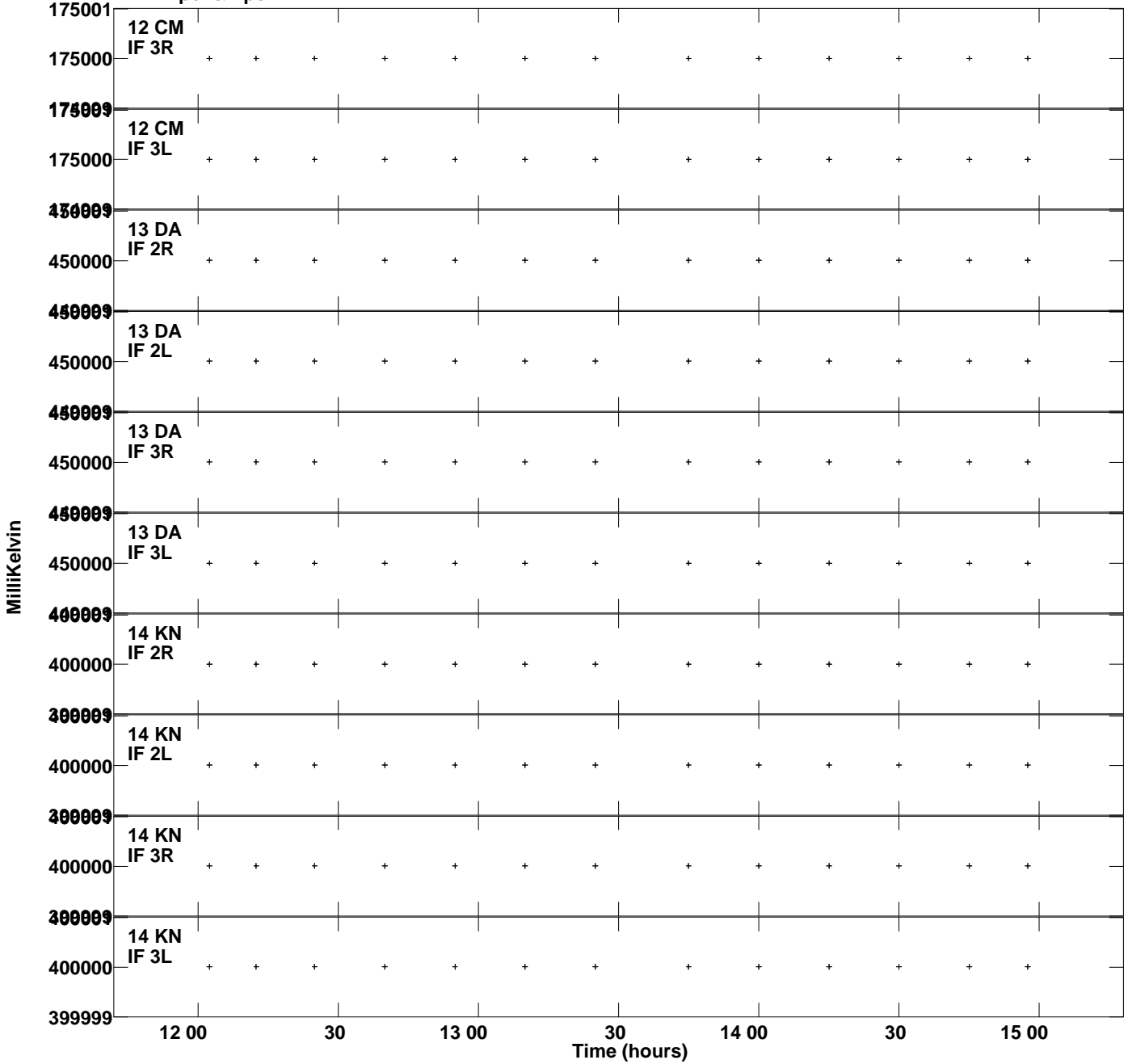
Plot file version 8 created 11-APR-2024 16:38:45
Tsys vs UTC time for N24L1.UVDATA.1
TY 1 Rpol & Lpol IF 1 - 4



Plot file version 9 created 11-APR-2024 16:38:45
Tsyst vs UTC time for N24L1.UVDATA.1
TY 1 Rpol & Lpol IF 1 - 4



Plot file version 10 created 11-APR-2024 16:38:45
Tsys vs UTC time for N24L1.UVDATA.1
TY 1 Rpol & Lpol IF 1 - 4



Plot file version 11 created 11-APR-2024 16:38:45
Tsys vs UTC time for N24L1.UVDATA.1
TY 1 Rpol & Lpol IF 1 - 4

