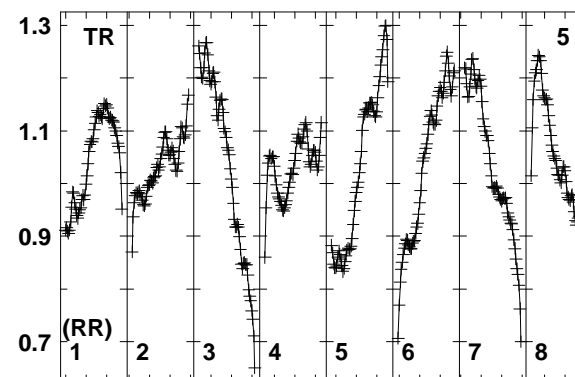
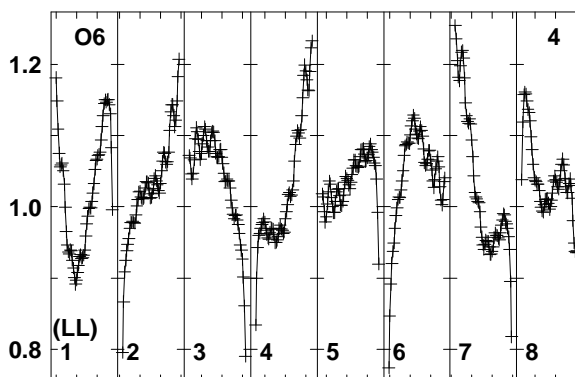
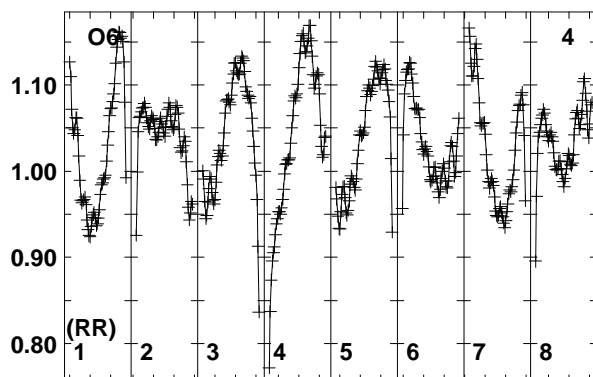
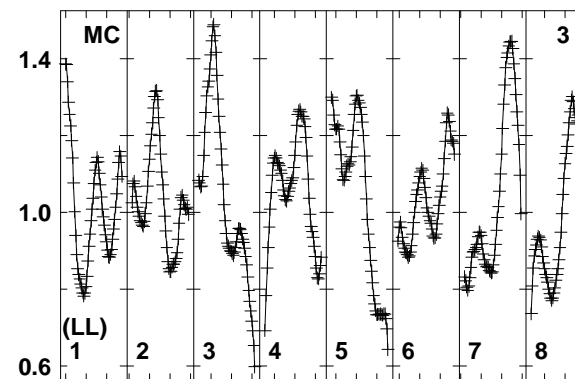
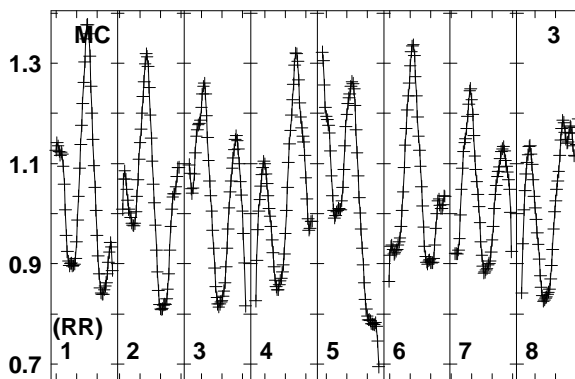
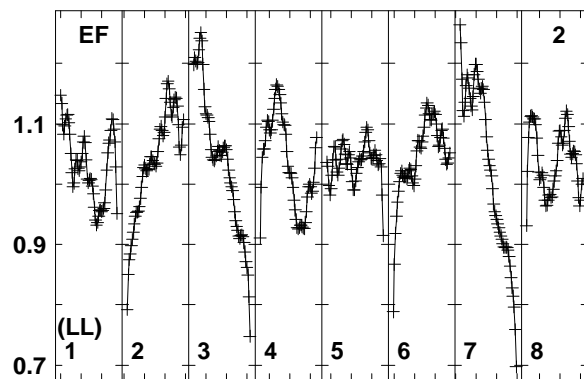
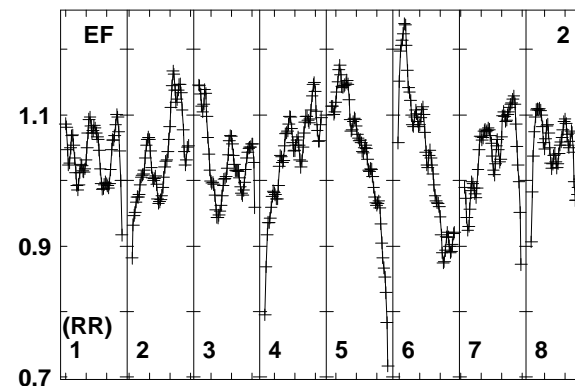
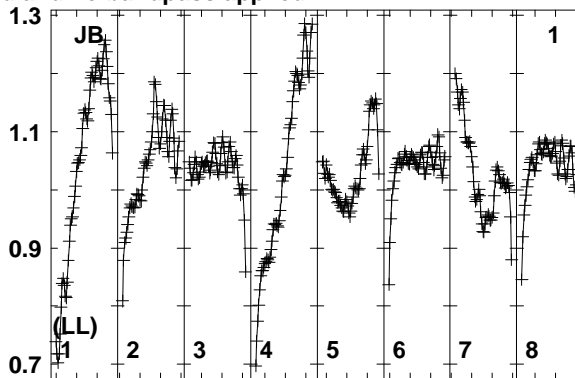
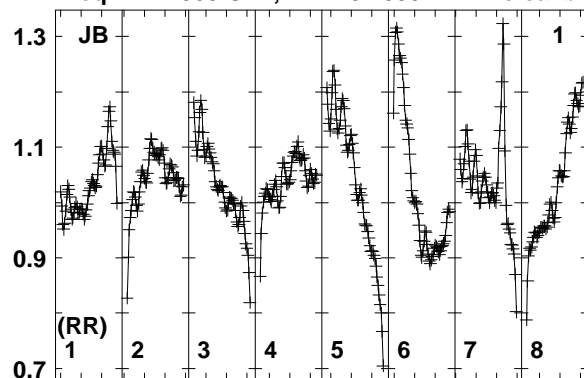


Plot file version 1 created 12-FEB-2020 10:58:28  
 PBC2333 RSB02A.UVDATA.1  
 Freq = 22.1080 GHz, Bw = 32.000 MH No calibration applied and no bandpass applied



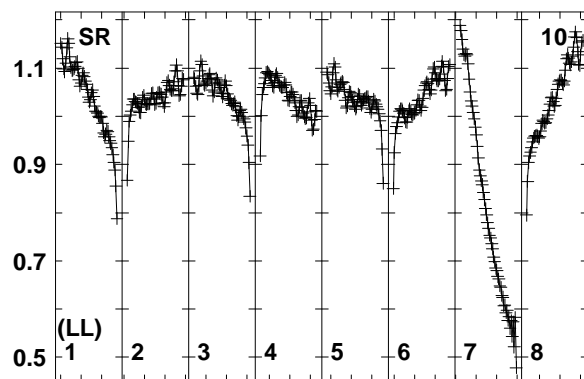
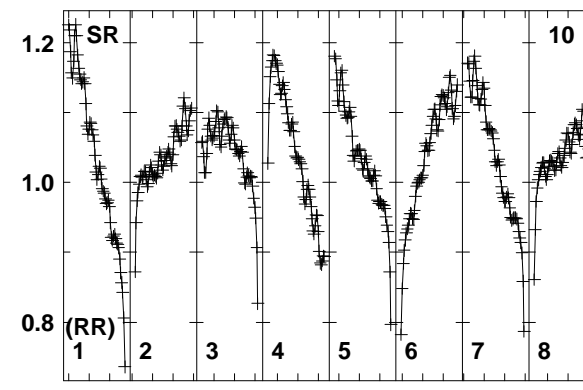
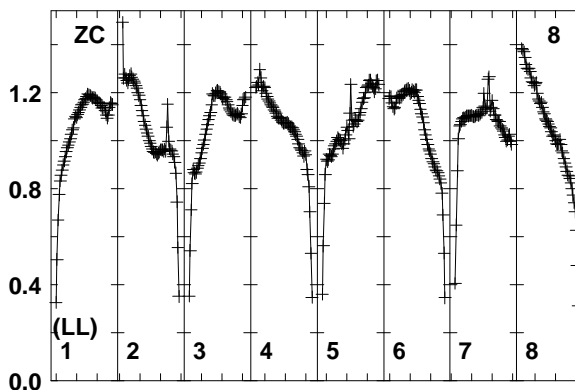
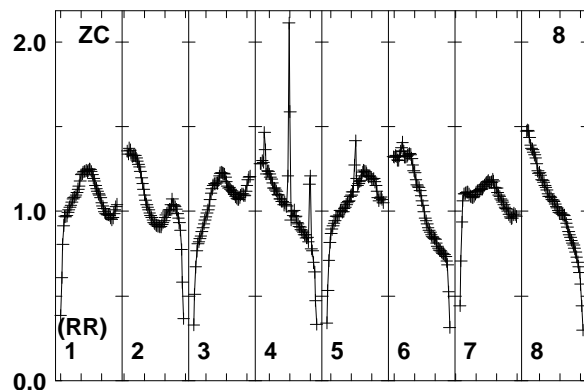
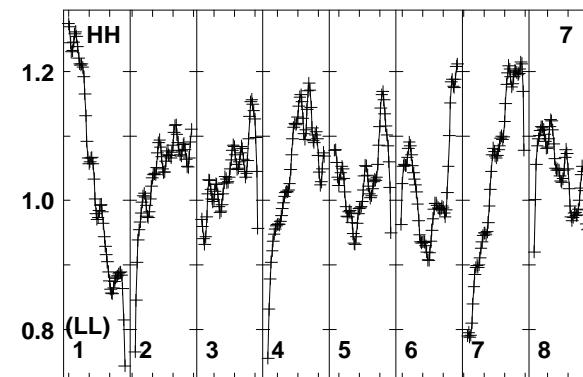
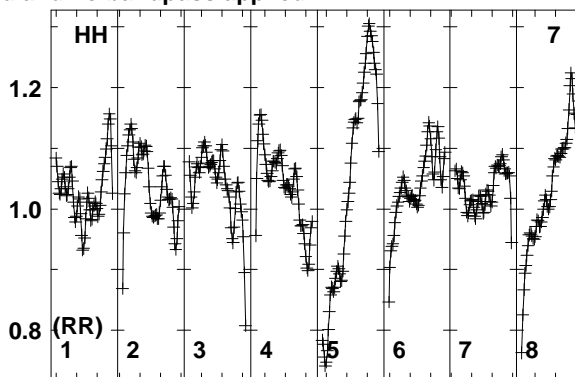
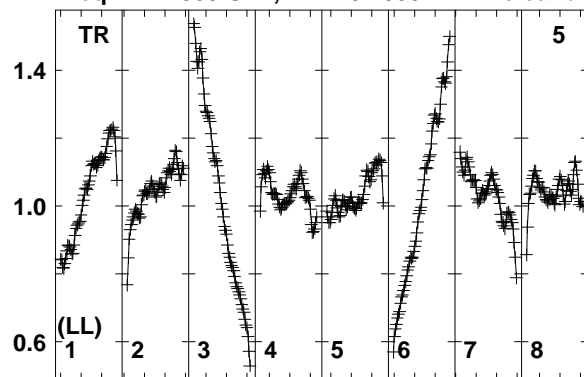
2211022140221708022210222402227022300223040  
 FREQ MHz

2211022140221708022210222402227022300223040  
 FREQ MHz

2211022140221708022210222402227022300223040  
 FREQ MHz

Lower frame: Real Jy  
 Total-power spectrum Antenna: JB (01)  
 Timerange: 00/20:30:01 to 00/20:39:59

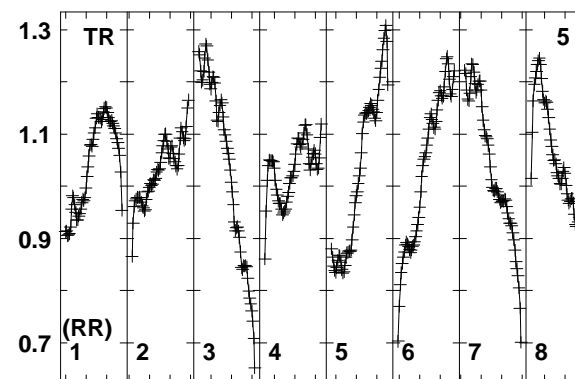
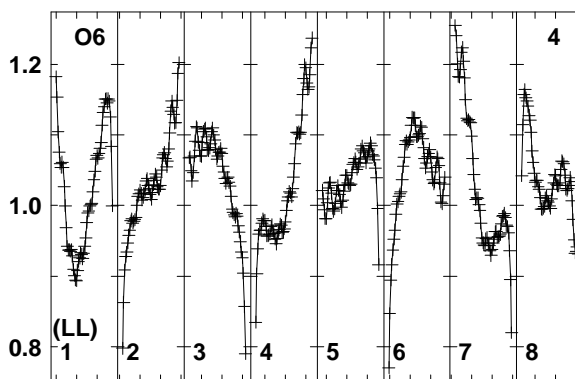
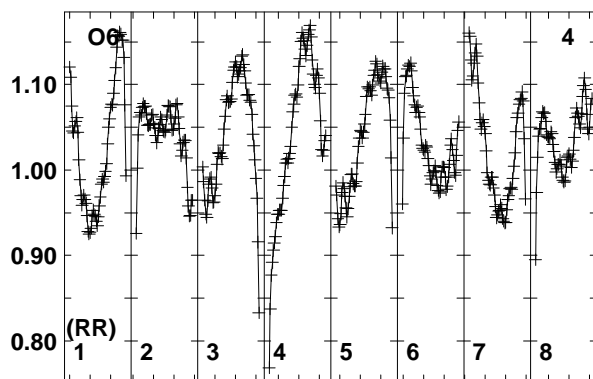
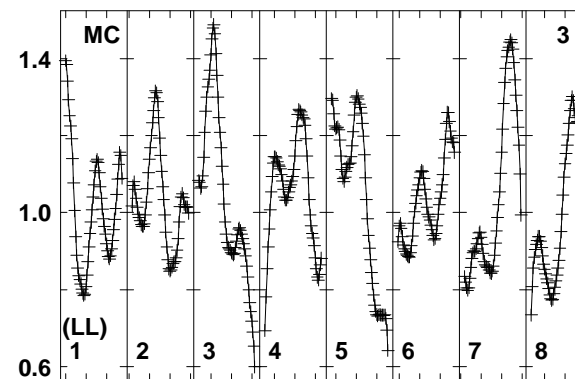
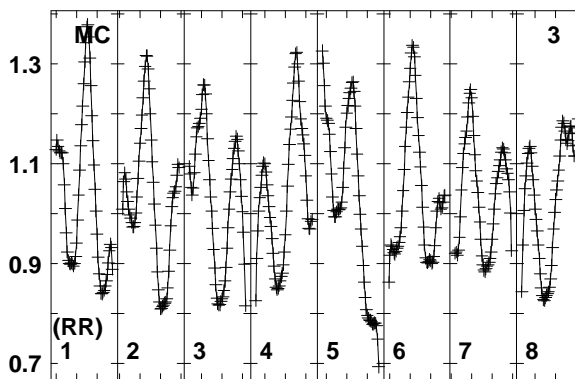
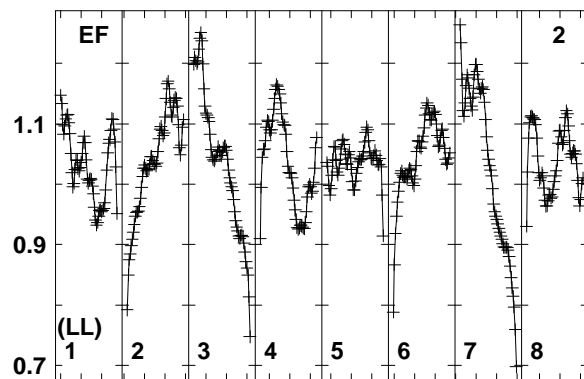
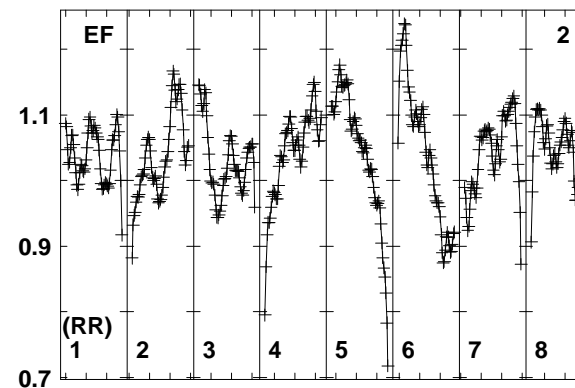
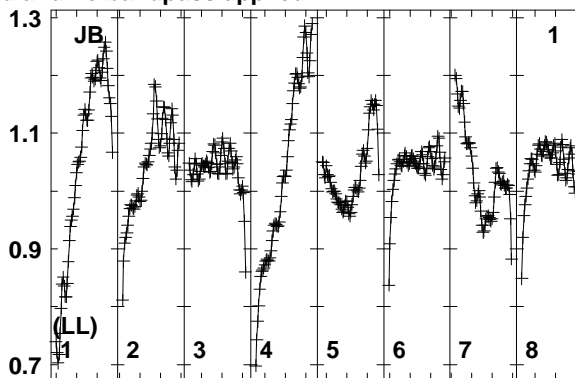
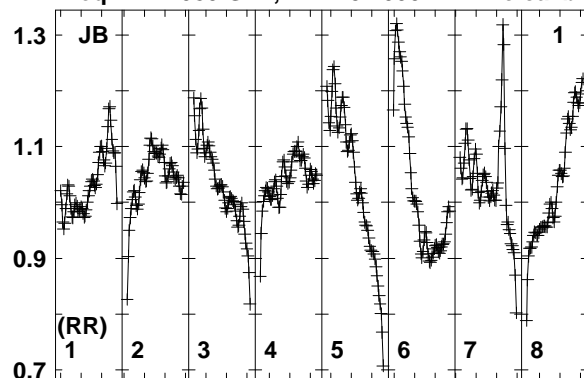
Plot file version 2 created 12-FEB-2020 10:58:29  
 PBC2333 RSB02A.UVDATA.1  
 Freq = 22.1080 GHz, Bw = 32.000 MH No calibration applied and no bandpass applied



22110221402221022210222402227022300223040  
 FREQ MHz

Lower frame: Real Jy  
 Total-power spectrum Antenna: TR (05)  
 Timerange: 00/20:30:01 to 00/20:39:59

Plot file version 3 created 12-FEB-2020 10:58:29  
 PBC2333 RSB02A.UVDATA.1  
 Freq = 22.1080 GHz, Bw = 32.000 MH No calibration applied and no bandpass applied



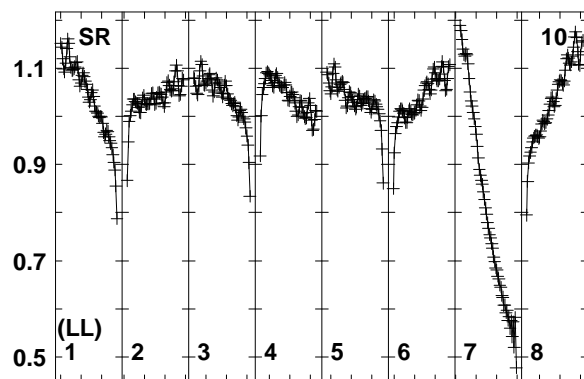
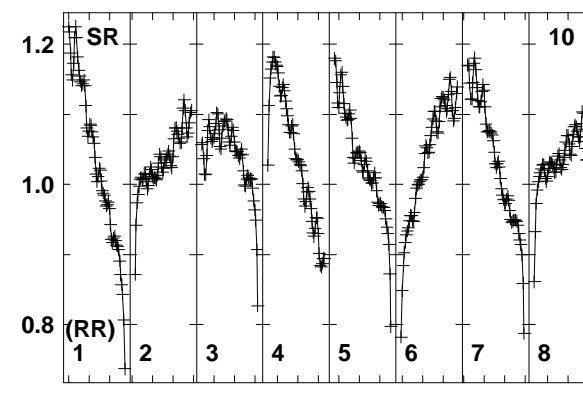
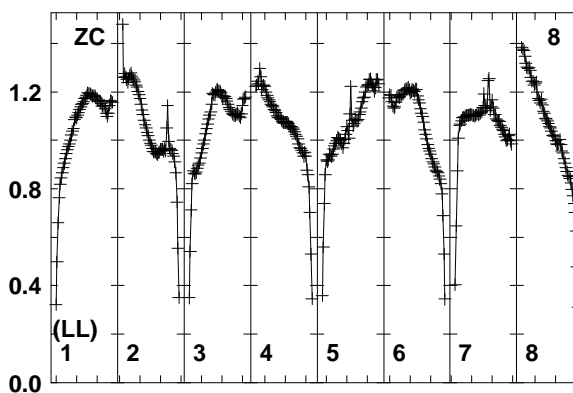
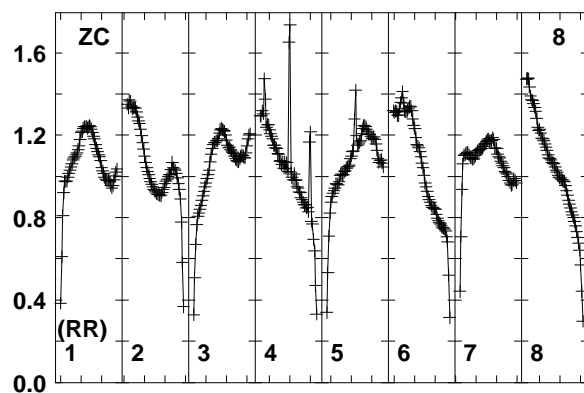
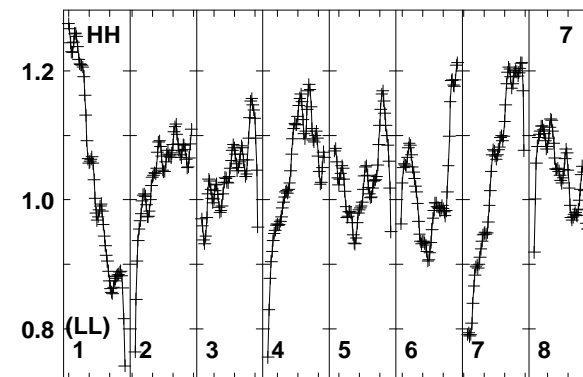
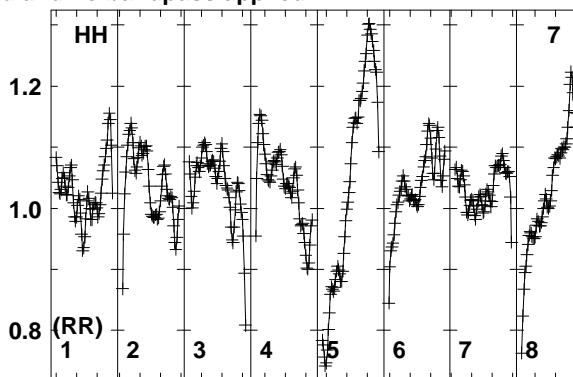
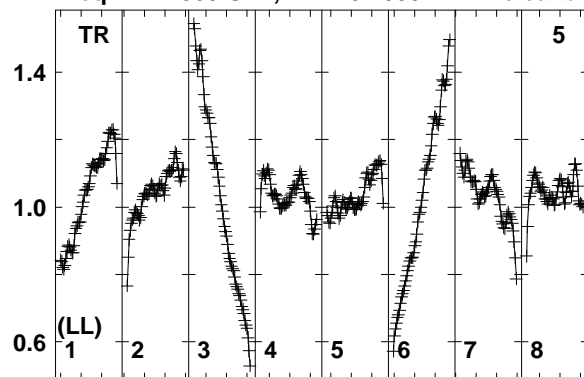
2211022140221708022210222402227022300223040  
 FREQ MHz

2211022140221708022210222402227022300223040  
 FREQ MHz

2211022140221708022210222402227022300223040  
 FREQ MHz

Lower frame: Real Jy  
 Total-power spectrum Antenna: JB (01)  
 Timerange: 00/20:40:31 to 00/20:55:29

Plot file version 4 created 12-FEB-2020 10:58:30  
 PBC2333 RSB02A.UVDATA.1  
 Freq = 22.1080 GHz, Bw = 32.000 MH No calibration applied and no bandpass applied



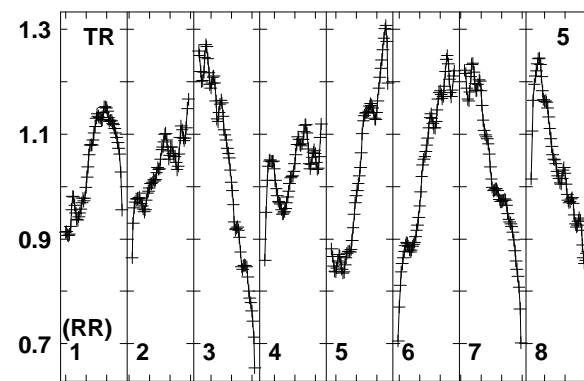
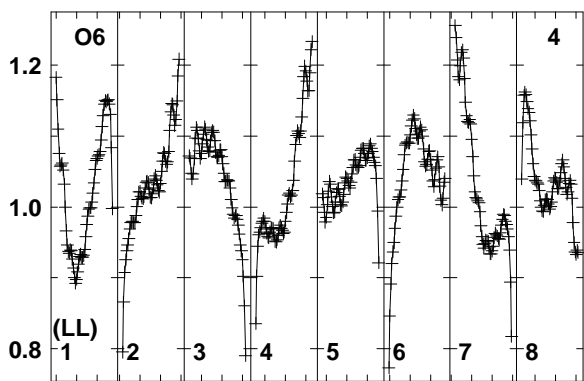
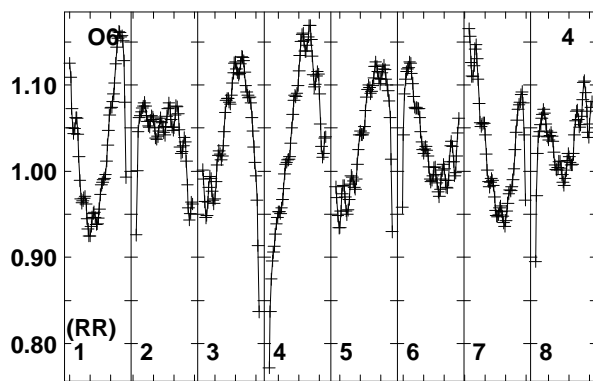
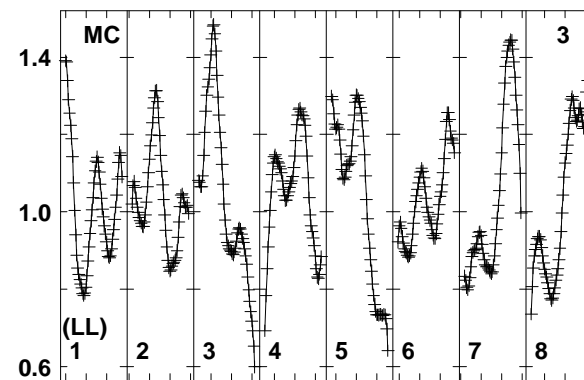
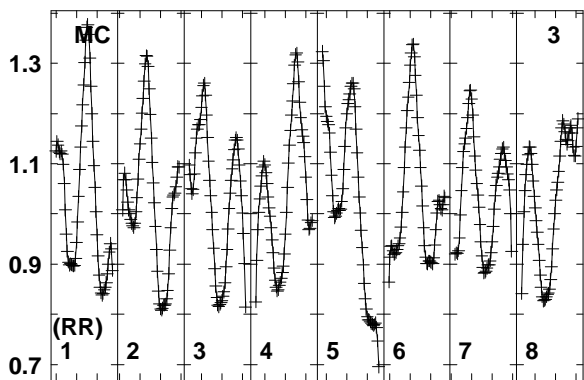
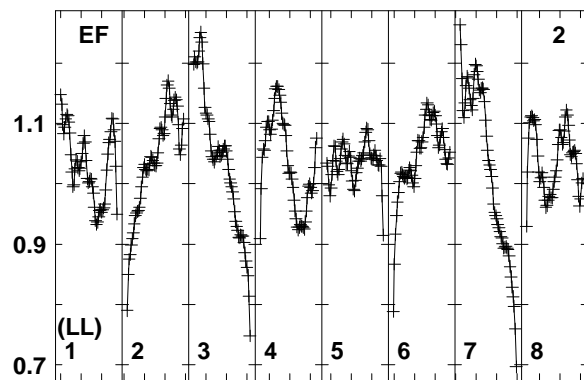
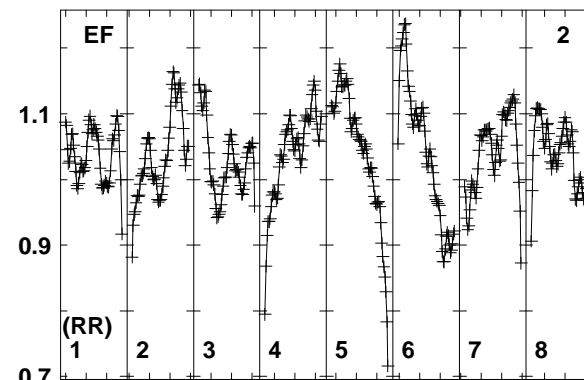
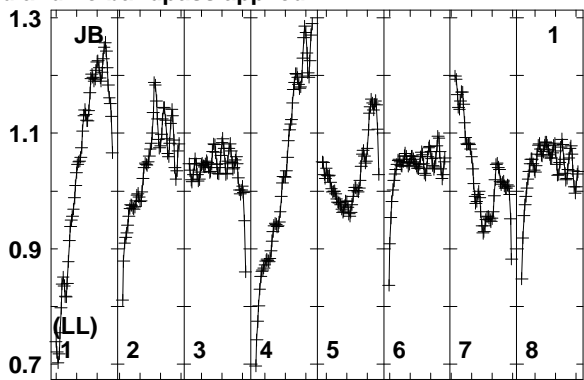
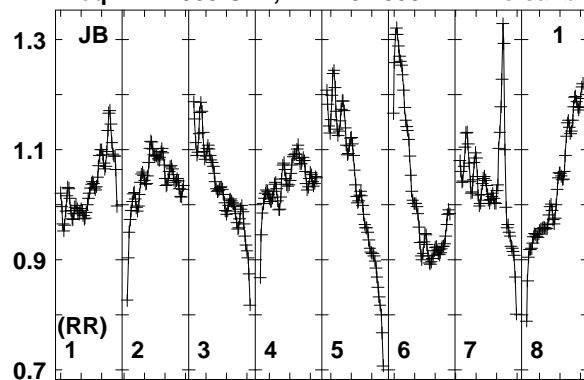
22110221402221022210222402227022300223340  
 FREQ MHz

Lower frame: Real Jy  
 Total-power spectrum Antenna: TR (05)  
 Timerange: 00/20:40:31 to 00/20:55:29

Plot file version 5 created 12-FEB-2020 10:58:31

PBC2333 RSB02A.UVDATA.1

Freq = 22.1080 GHz, Bw = 32.000 MH No calibration applied and no bandpass applied



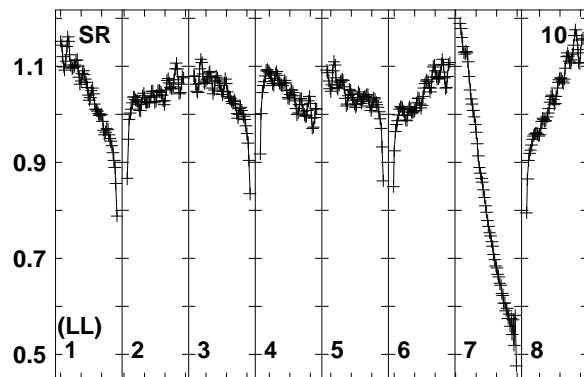
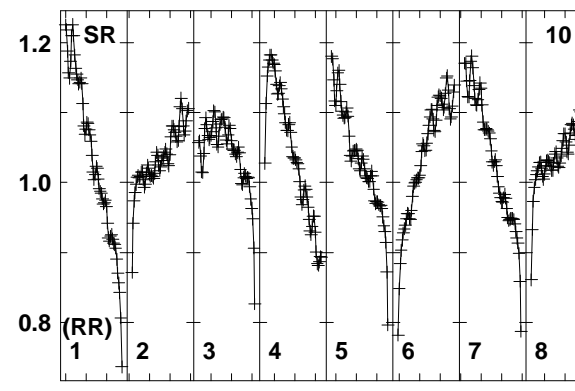
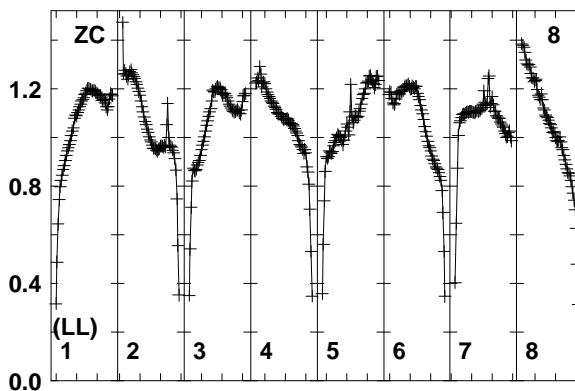
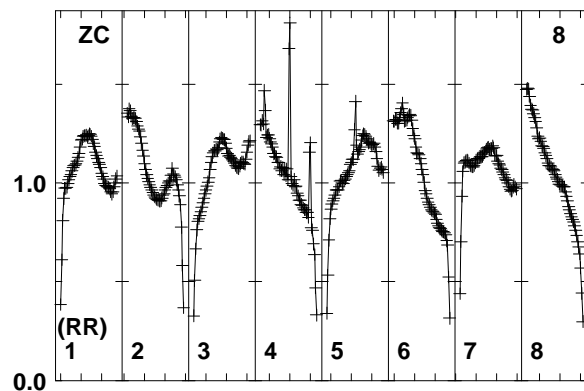
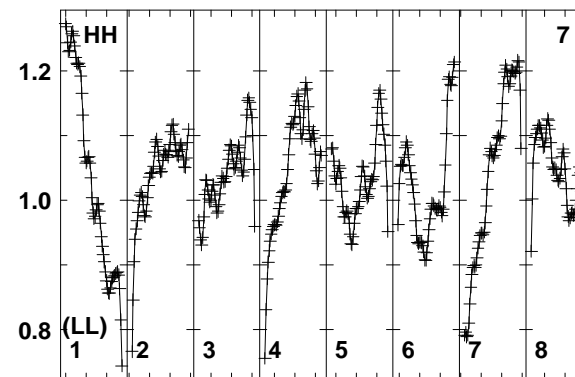
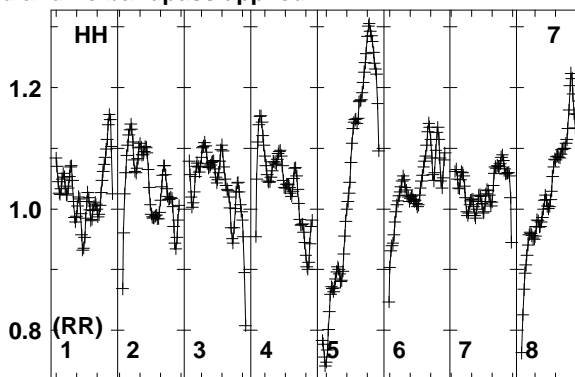
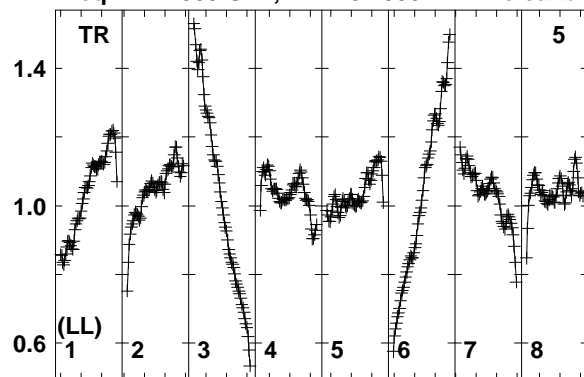
2211022140221708022210222402227022300223040  
FREQ MHz

2211022140221708022210222402227022300223040  
FREQ MHz

2211022140221708022210222402227022300223040  
FREQ MHz

Lower frame: Real Jy  
Total-power spectrum Antenna: JB (01)  
Timerange: 00/20:56:01 to 00/21:10:59

Plot file version 6 created 12-FEB-2020 10:58:31  
 PBC2333 RSB02A.UVDATA.1  
 Freq = 22.1080 GHz, Bw = 32.000 MH No calibration applied and no bandpass applied



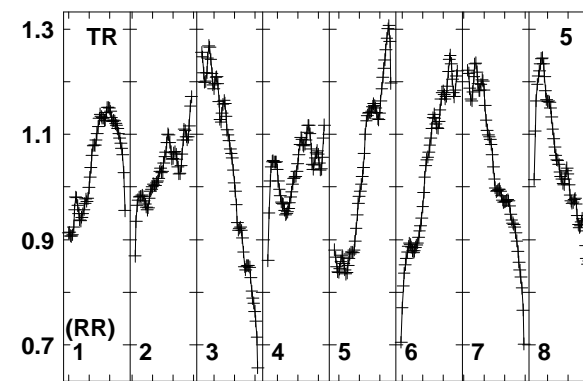
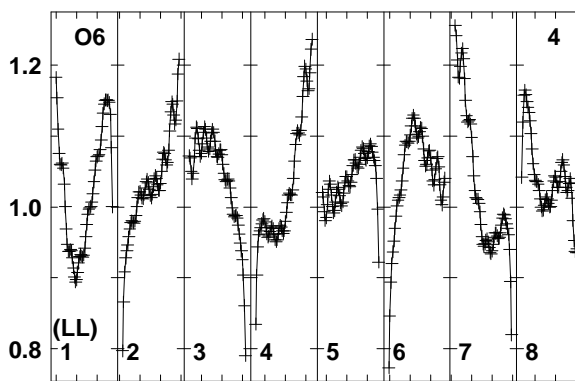
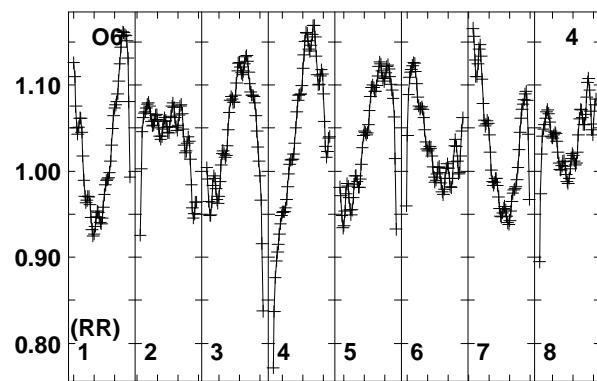
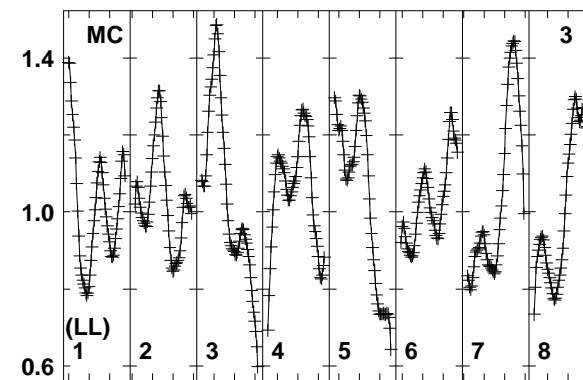
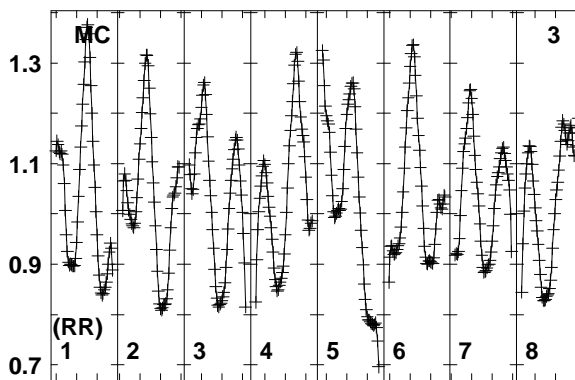
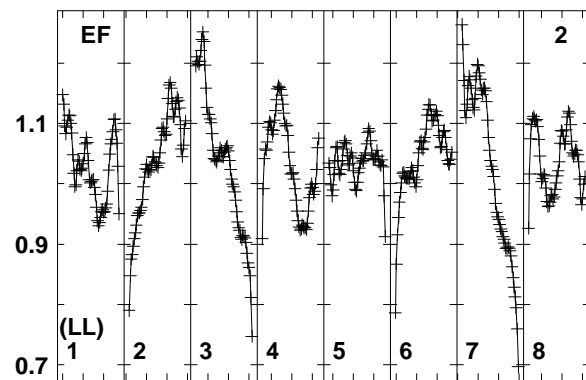
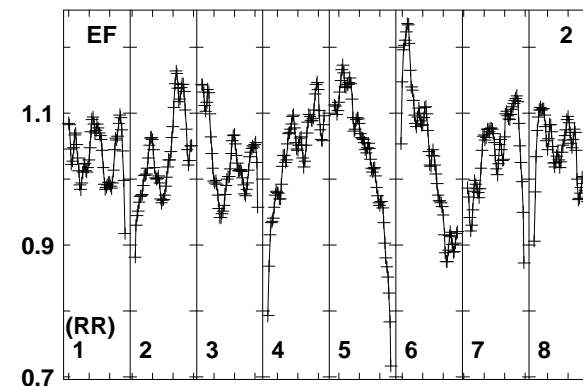
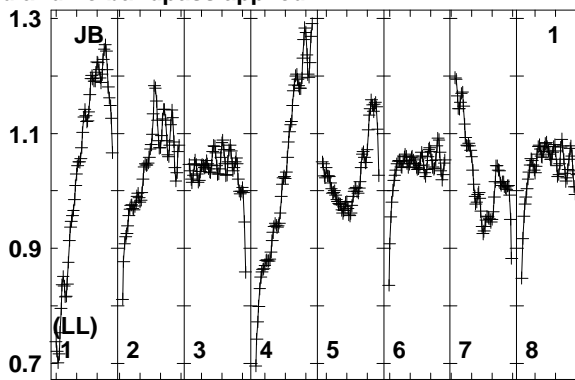
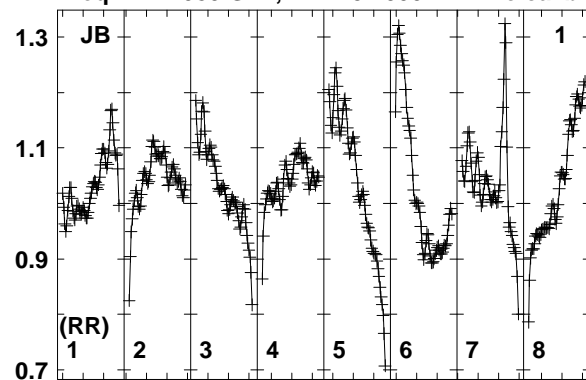
221102214022170221022240222702230022340  
 FREQ MHz

Lower frame: Real Jy  
 Total-power spectrum Antenna: TR (05)  
 Timerange: 00/20:56:01 to 00/21:10:59

Plot file version 7 created 12-FEB-2020 10:58:32

PBC2333 RSB02A.UVDATA.1

Freq = 22.1080 GHz, Bw = 32.000 MH No calibration applied and no bandpass applied



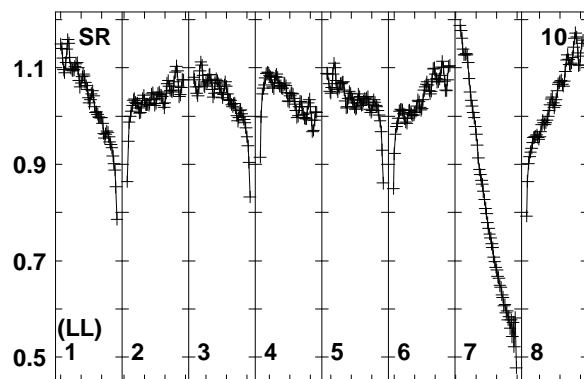
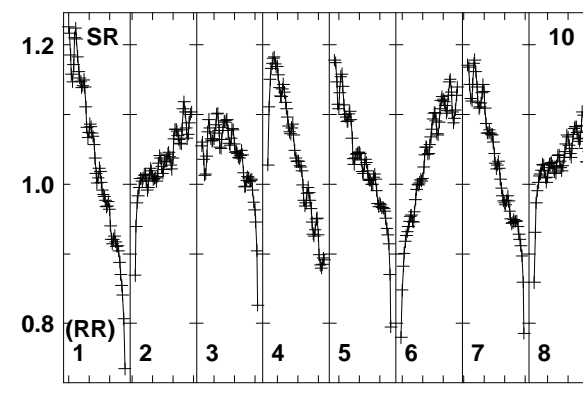
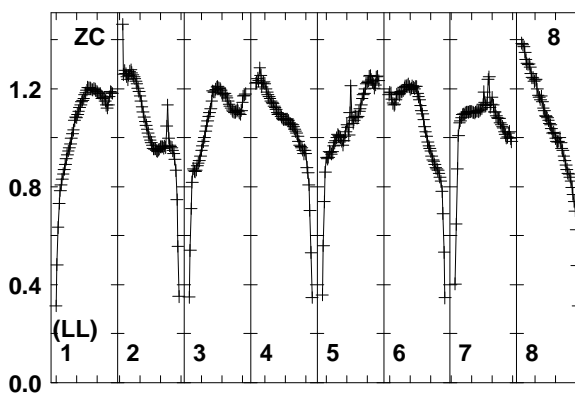
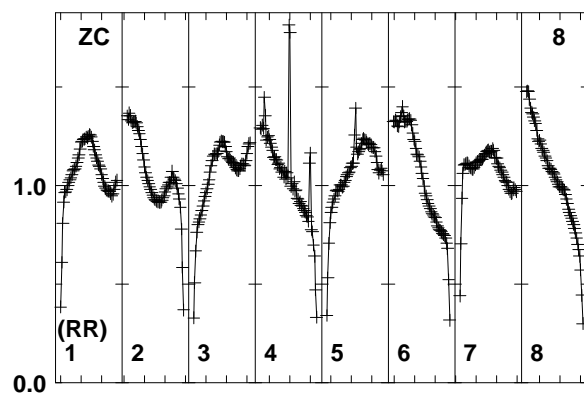
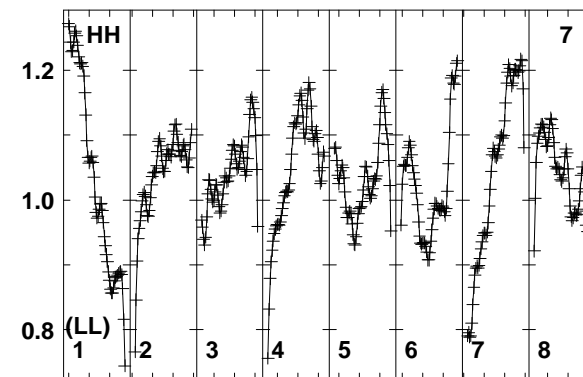
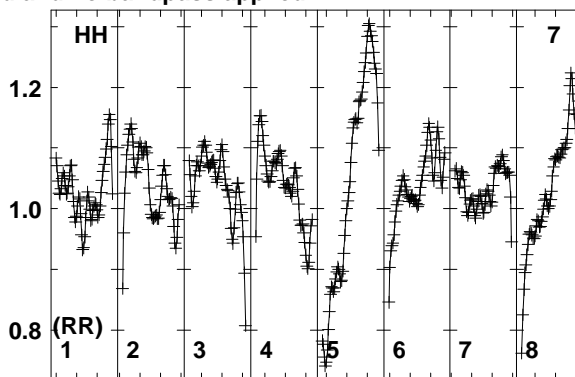
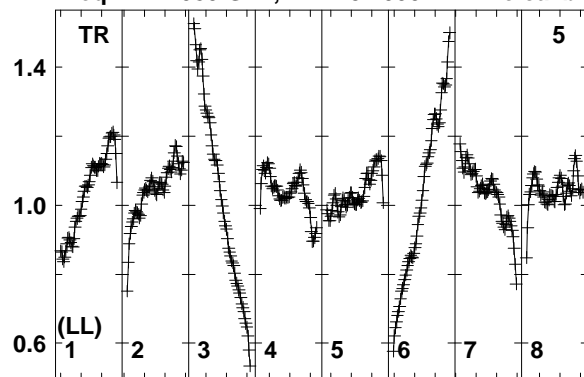
2211022140221708022210222402227022300223040  
FREQ MHz

2211022140221708022210222402227022300223040  
FREQ MHz

2211022140221708022210222402227022300223040  
FREQ MHz

Lower frame: Real Jy  
Total-power spectrum Antenna: JB (01)  
Timerange: 00/21:11:31 to 00/21:26:29

Plot file version 8 created 12-FEB-2020 10:58:33  
 PBC2333 RSB02A.UVDATA.1  
 Freq = 22.1080 GHz, Bw = 32.000 MH No calibration applied and no bandpass applied



22110 22114 02217 02221 02224 02227 02230 02234 0  
 FREQ MHz

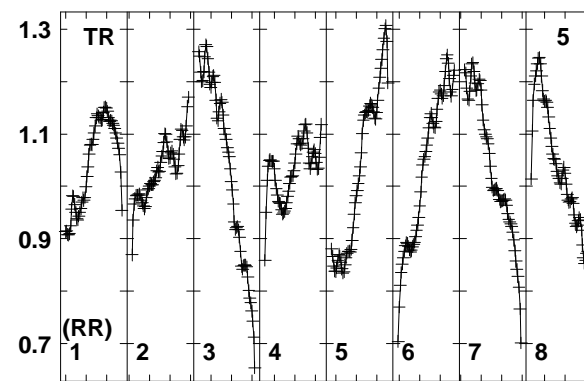
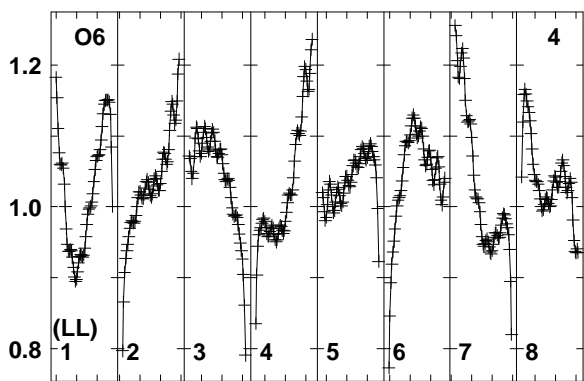
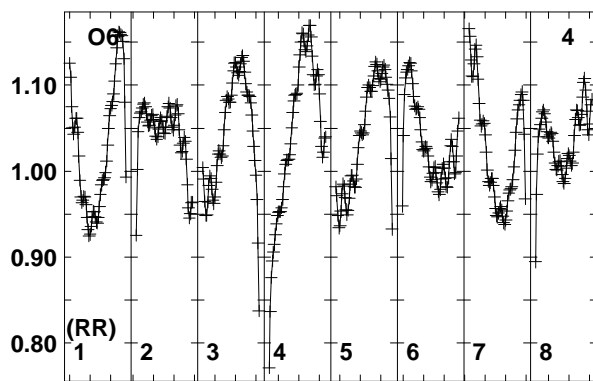
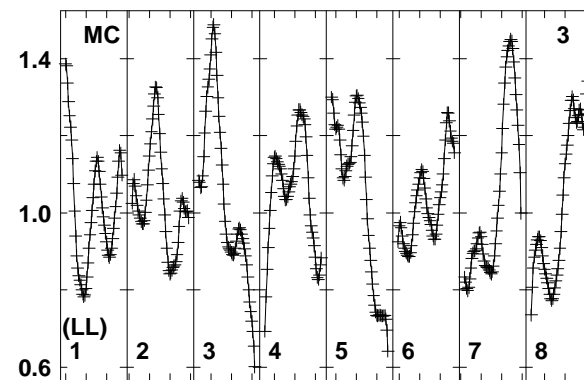
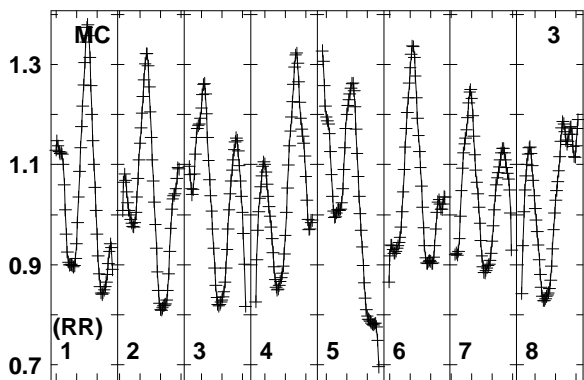
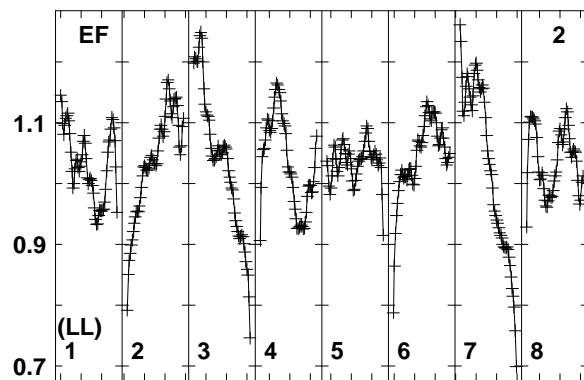
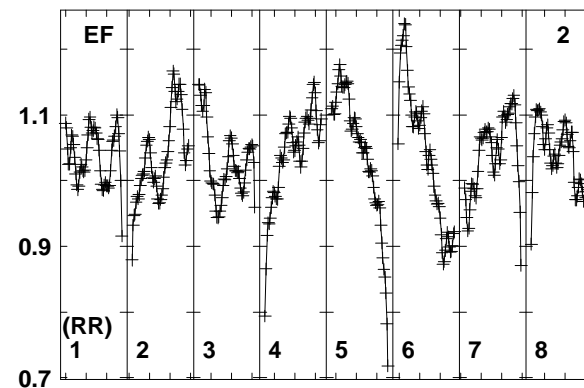
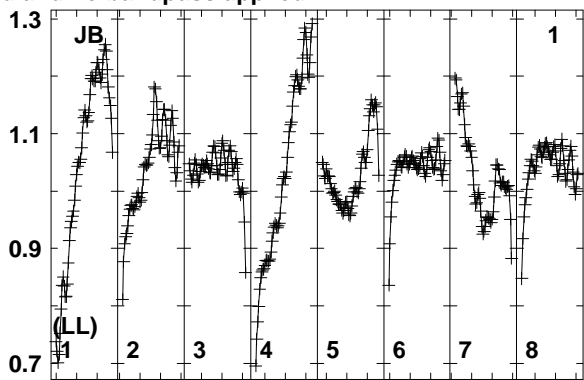
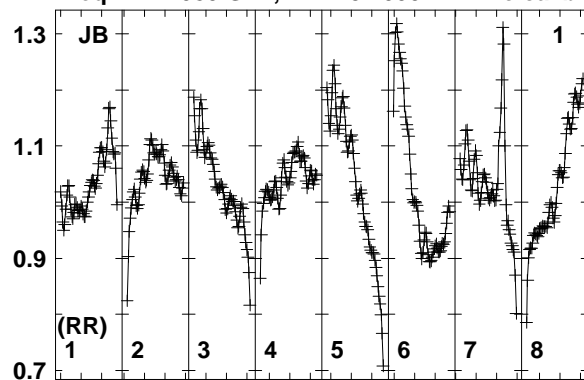
Lower frame: Real Jy  
 Total-power spectrum Antenna: TR (05)  
 Timerange: 00/21:11:31 to 00/21:26:29



Plot file version 9 created 12-FEB-2020 10:58:33

PBC2333 RSB02A.UVDATA.1

Freq = 22.1080 GHz, Bw = 32.000 MH No calibration applied and no bandpass applied



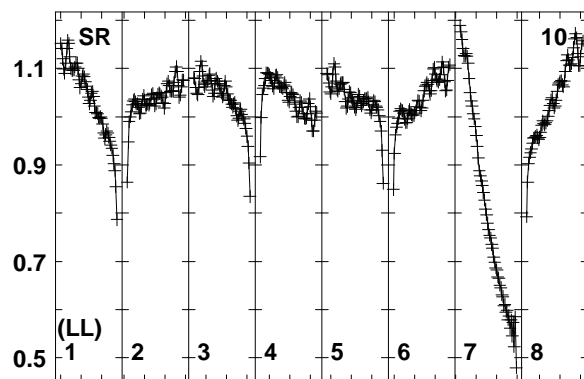
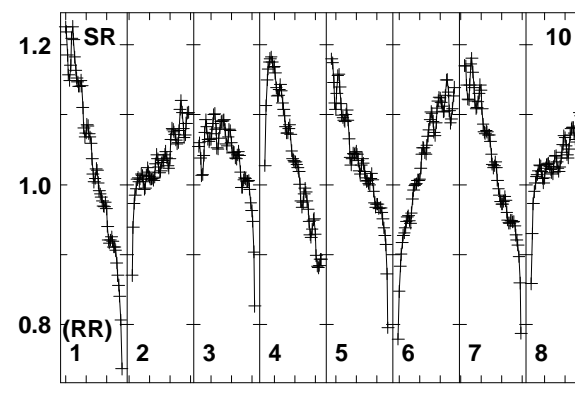
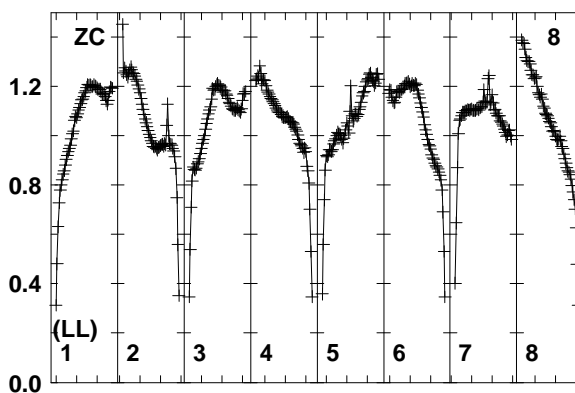
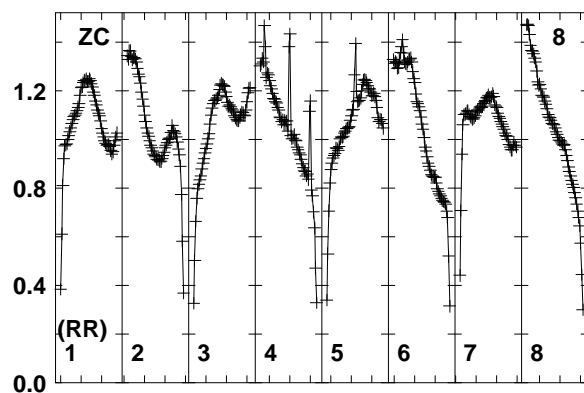
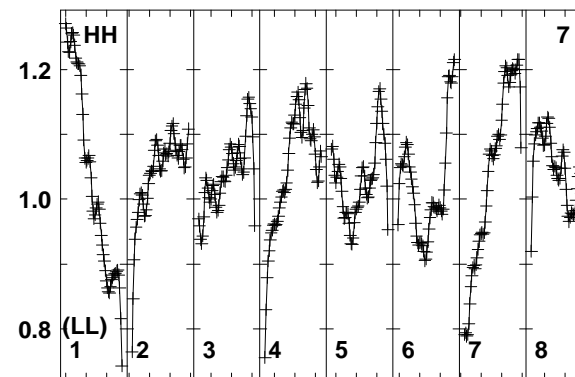
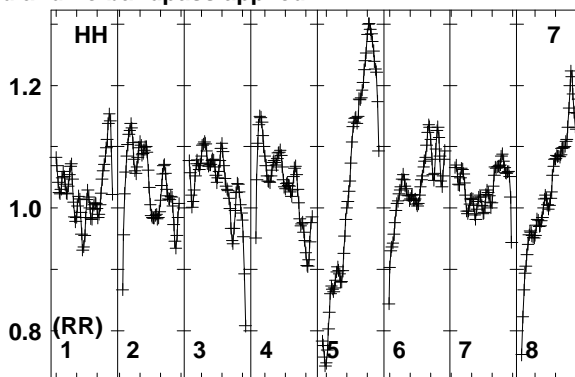
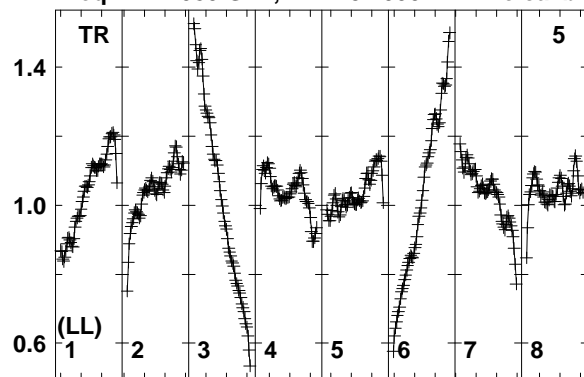
22110221402217080222102224022270223002233040  
FREQ MHz

22110221402217080222102224022270223002233040  
FREQ MHz

22110221402217080222102224022270223002233040  
FREQ MHz

Lower frame: Real Jy  
Total-power spectrum Antenna: JB (01)  
Timerange: 00/21:27:01 to 00/21:41:59

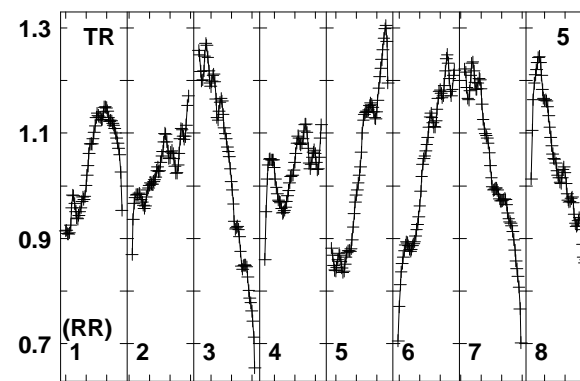
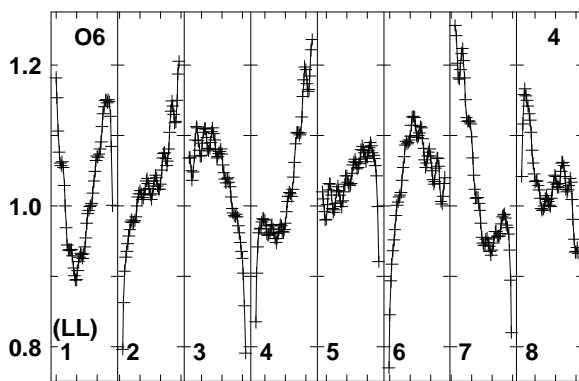
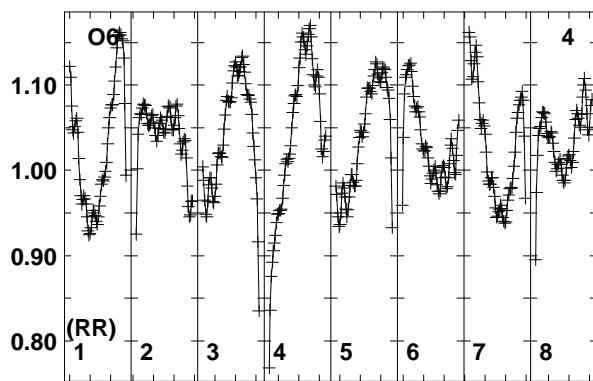
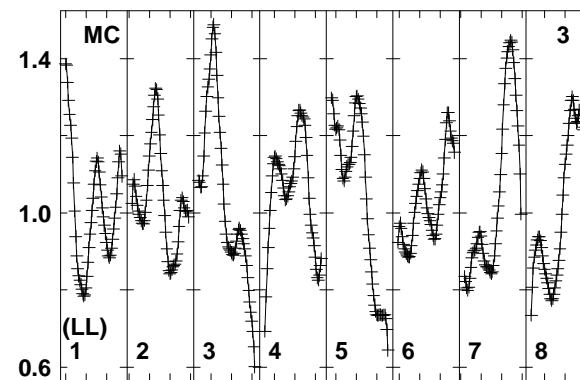
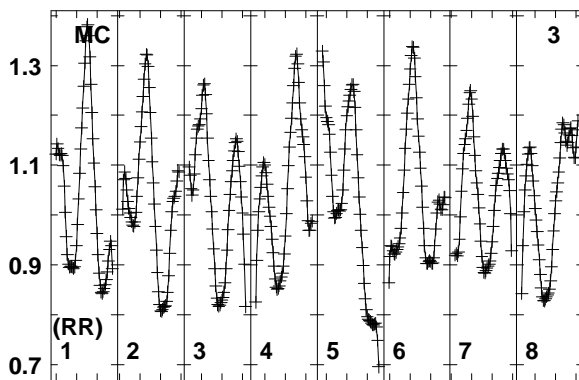
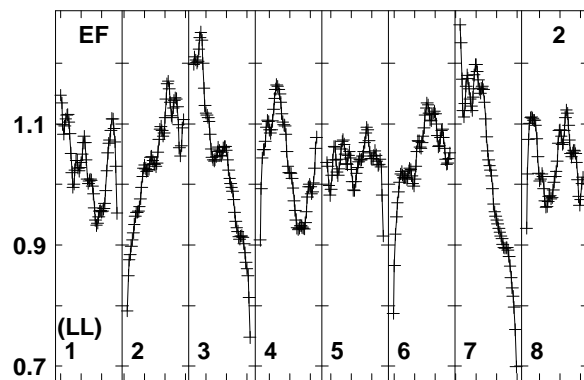
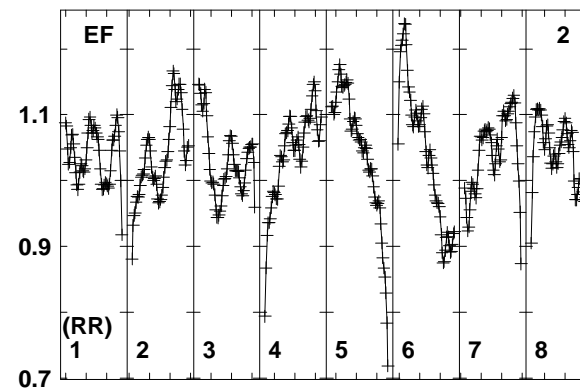
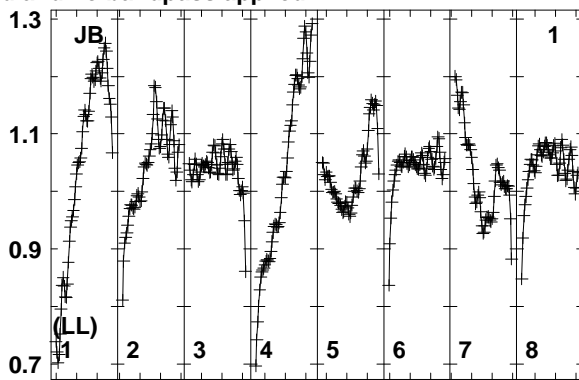
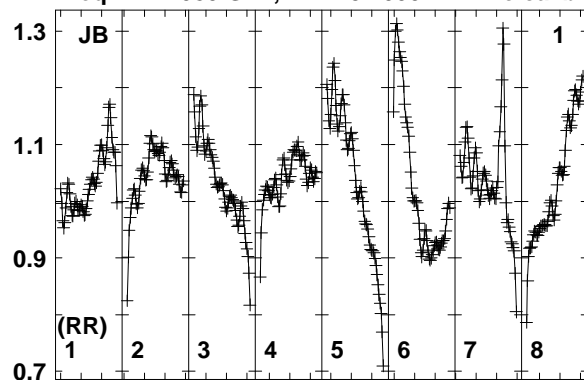
Plot file version 10 created 12-FEB-2020 10:58:34  
 PBC2333 RSB02A.UVDATA.1  
 Freq = 22.1080 GHz, Bw = 32.000 MH No calibration applied and no bandpass applied



221102214022210221022210222402227022300223040  
 FREQ MHz

Lower frame: Real Jy  
 Total-power spectrum Antenna: TR (05)  
 Timerange: 00/21:27:01 to 00/21:41:59

Plot file version 11 created 12-FEB-2020 10:58:35  
 PBC2333 RSB02A.UVDATA.1  
 Freq = 22.1080 GHz, Bw = 32.000 MH No calibration applied and no bandpass applied



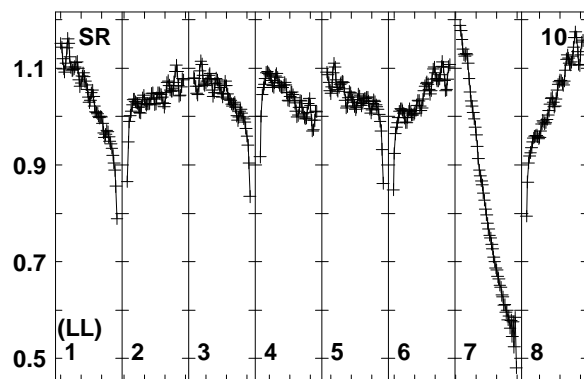
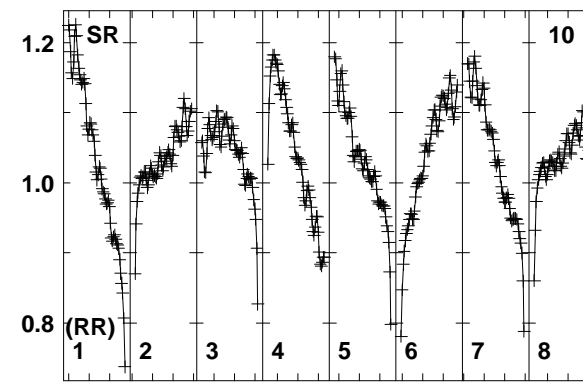
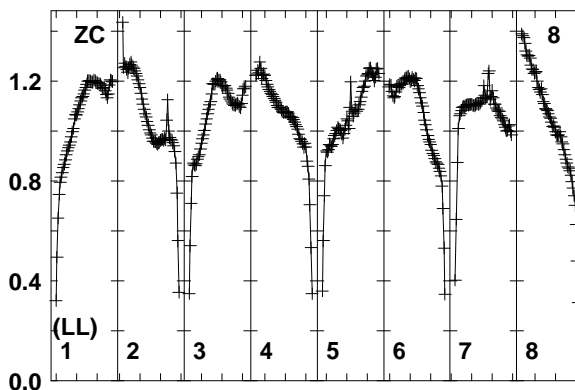
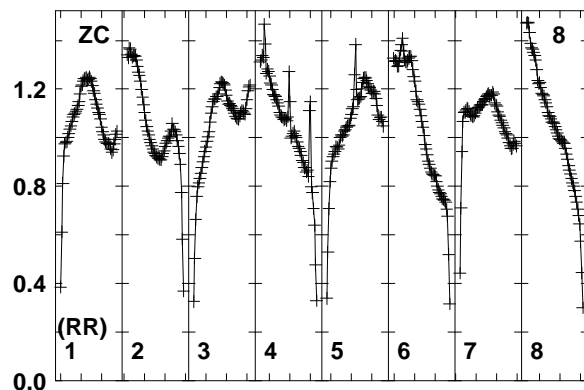
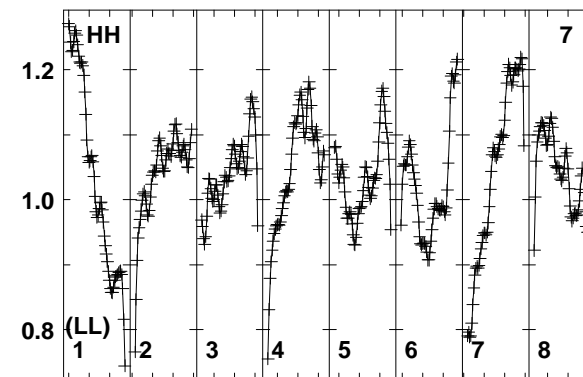
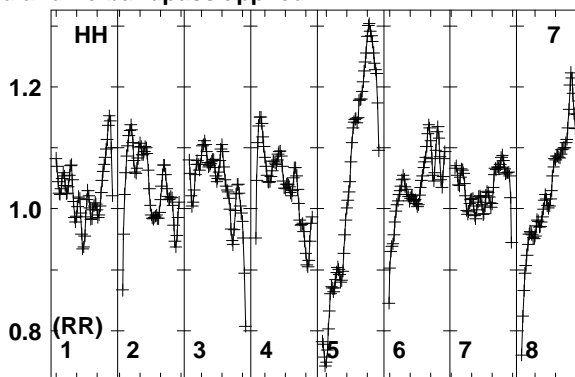
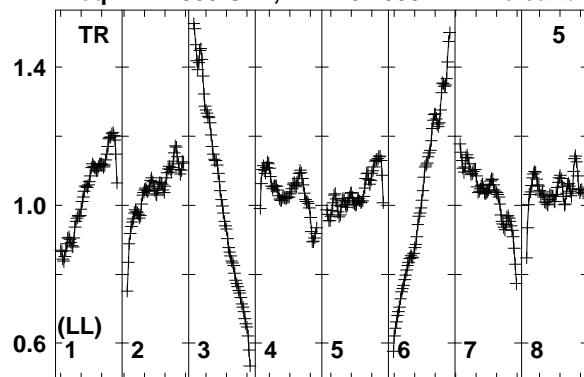
2211022140221708022210222402227022300223040  
 FREQ MHz

2211022140221708022210222402227022300223040  
 FREQ MHz

2211022140221708022210222402227022300223040  
 FREQ MHz

Lower frame: Real Jy  
 Total-power spectrum Antenna: JB (01)  
 Timerange: 00/21:42:31 to 00/21:54:03

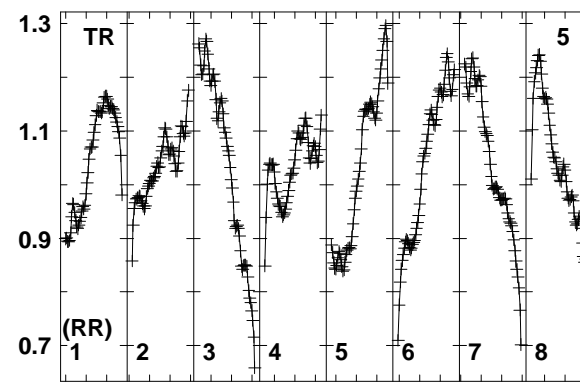
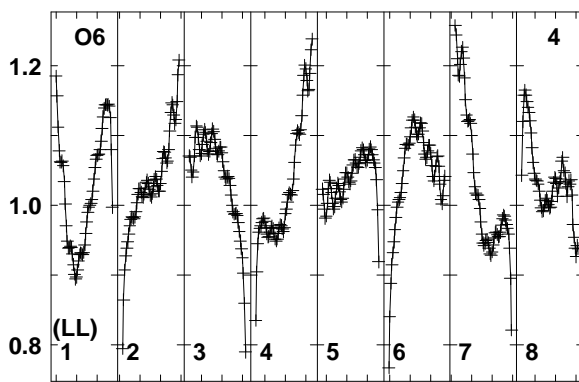
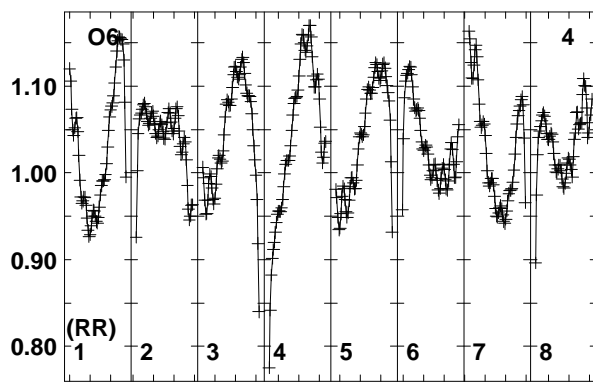
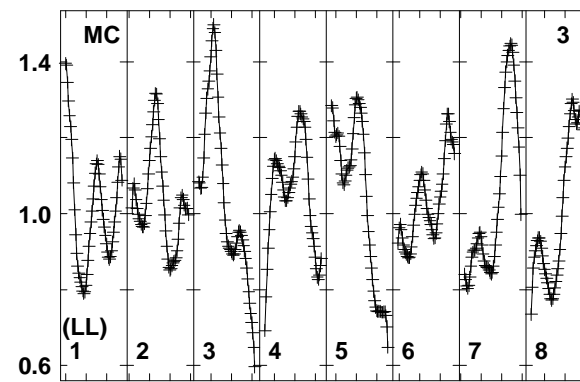
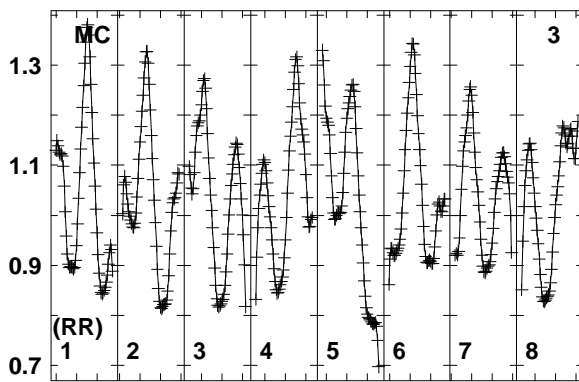
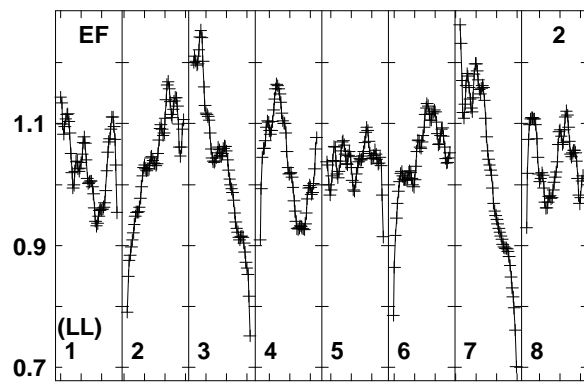
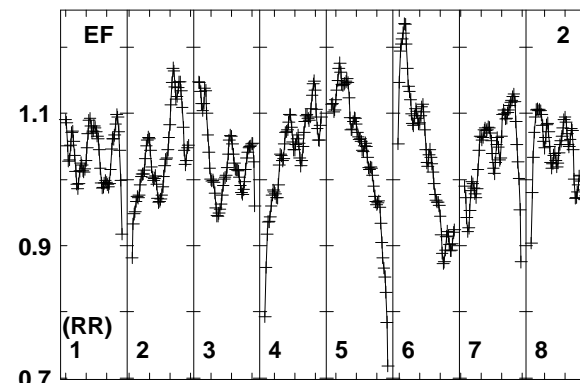
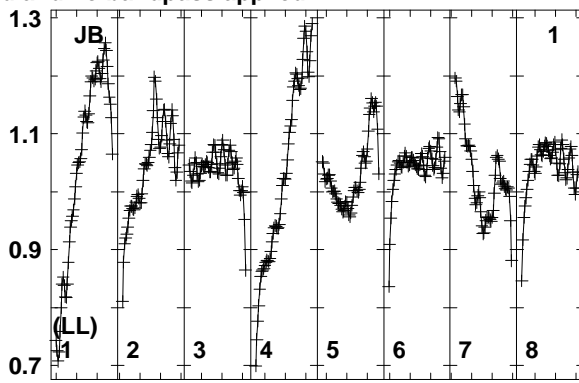
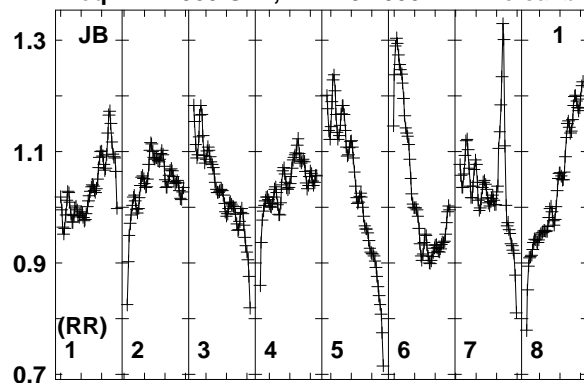
Plot file version 12 created 12-FEB-2020 10:58:35  
 PBC2333 RSB02A.UVDATA.1  
 Freq = 22.1080 GHz, Bw = 32.000 MH No calibration applied and no bandpass applied



22110 22114 02217 02221 02224 02227 02230 02234 0  
 FREQ MHz

Lower frame: Real Jy  
 Total-power spectrum Antenna: TR (05)  
 Timerange: 00/21:42:31 to 00/21:54:03

Plot file version 13 created 12-FEB-2020 10:58:36  
 3C454.3 RSB02A.UVDATA.1  
 Freq = 22.1080 GHz, Bw = 32.000 MH No calibration applied and no bandpass applied



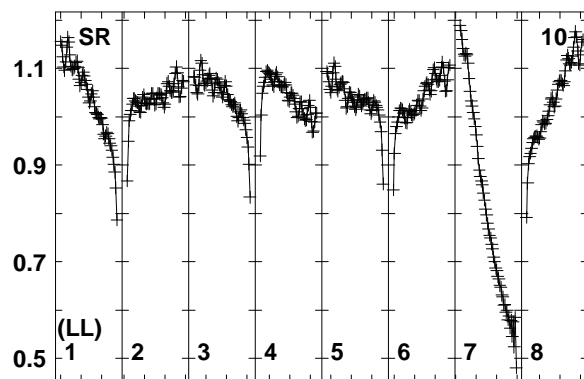
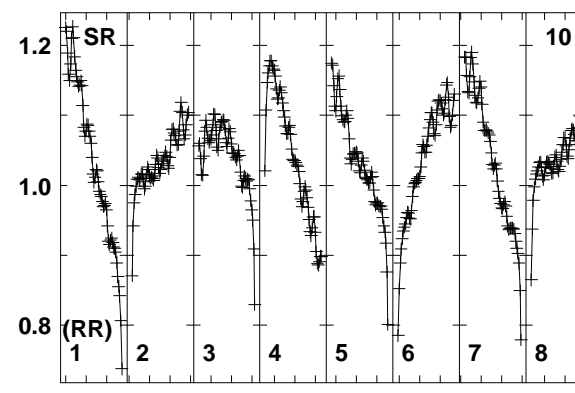
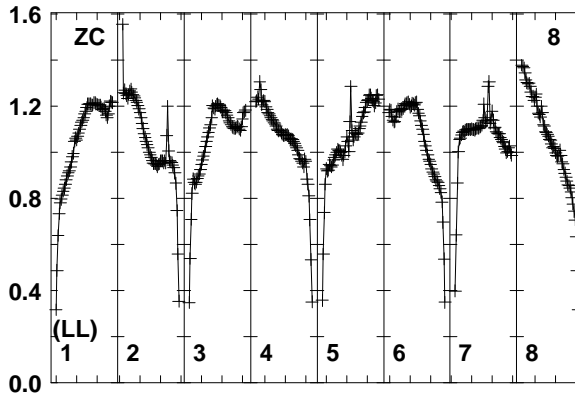
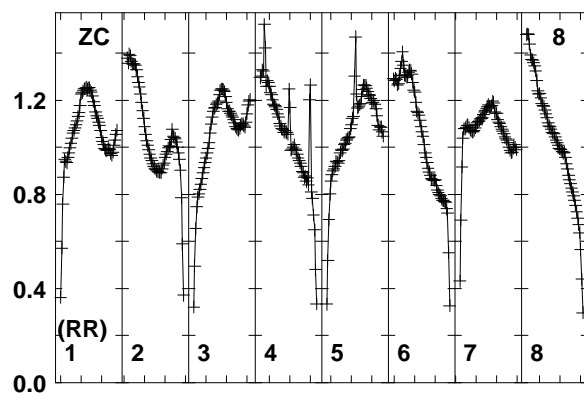
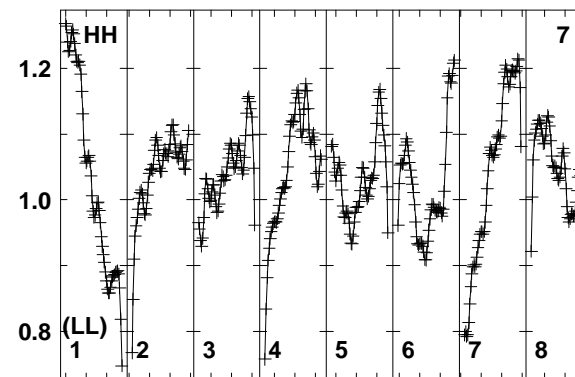
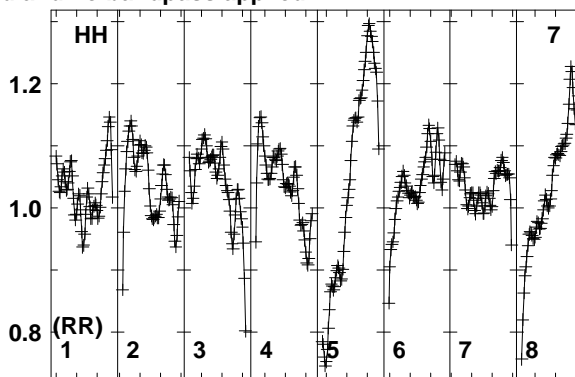
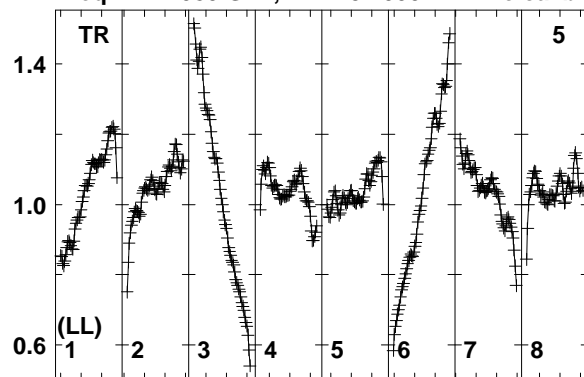
2211022140221708022210222402227022300223040  
 FREQ MHz

2211022140221708022210222402227022300223040  
 FREQ MHz

2211022140221708022210222402227022300223040  
 FREQ MHz

Lower frame: Real Jy  
 Total-power spectrum Antenna: JB (01)  
 Timerange: 00/21:57:01 to 00/21:59:59

Plot file version 14 created 12-FEB-2020 10:58:36  
 3C454.3 RSB02A.UVDATA.1  
 Freq = 22.1080 GHz, Bw = 32.000 MH No calibration applied and no bandpass applied



22110 22214 22218 22221 22240 22270 22300 22340  
 FREQ MHz

Lower frame: Real Jy  
 Total-power spectrum Antenna: TR (05)  
 Timerange: 00/21:57:01 to 00/21:59:59