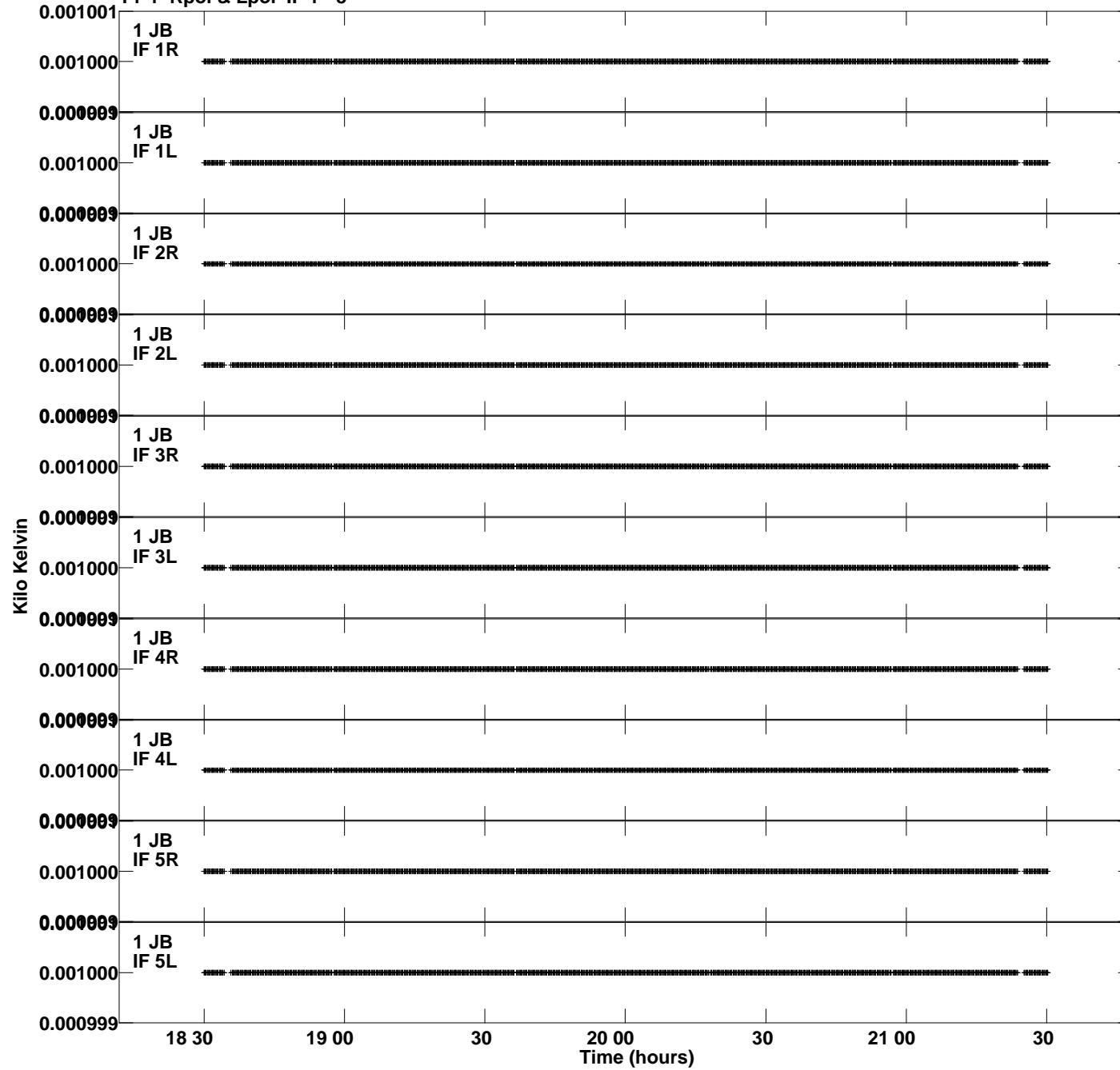
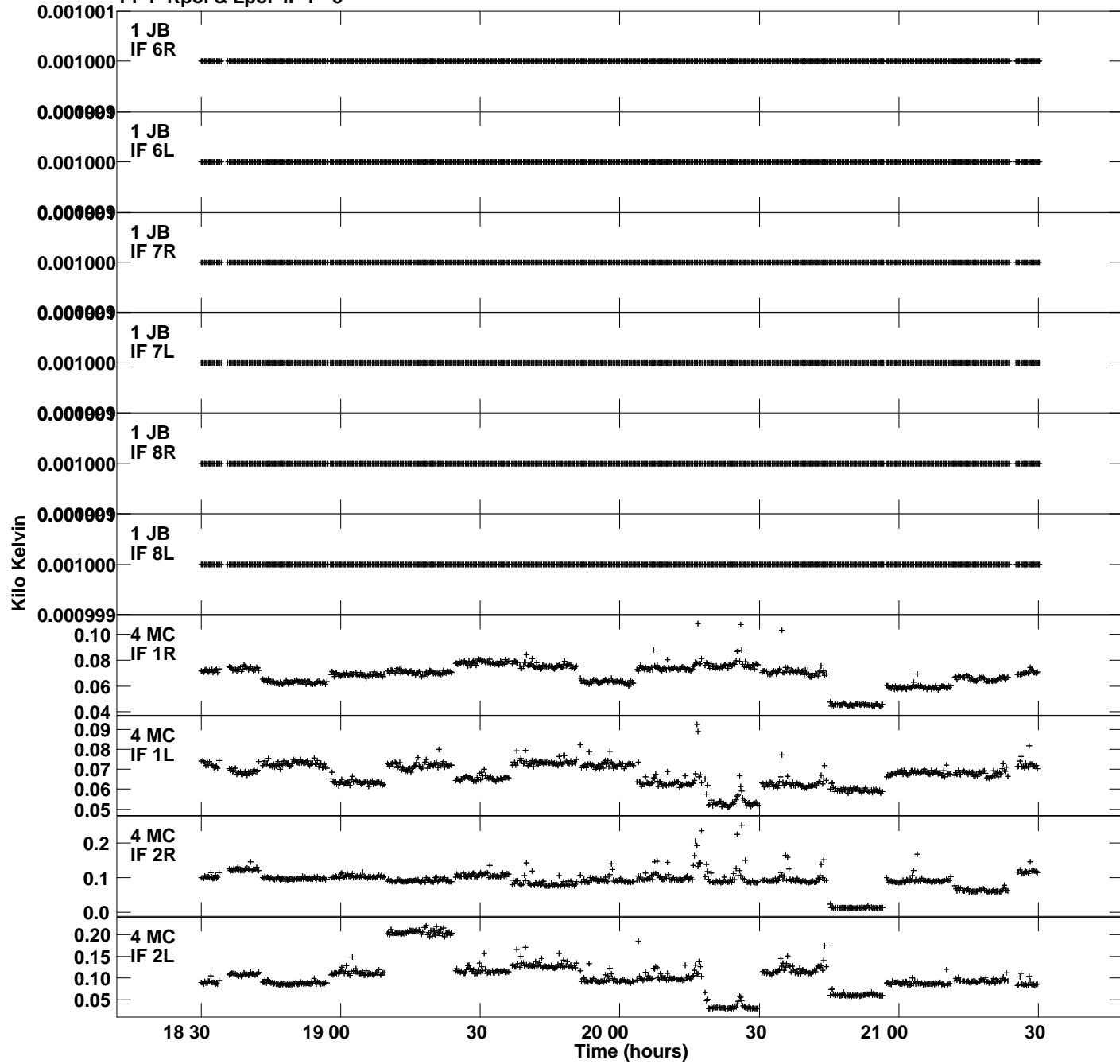


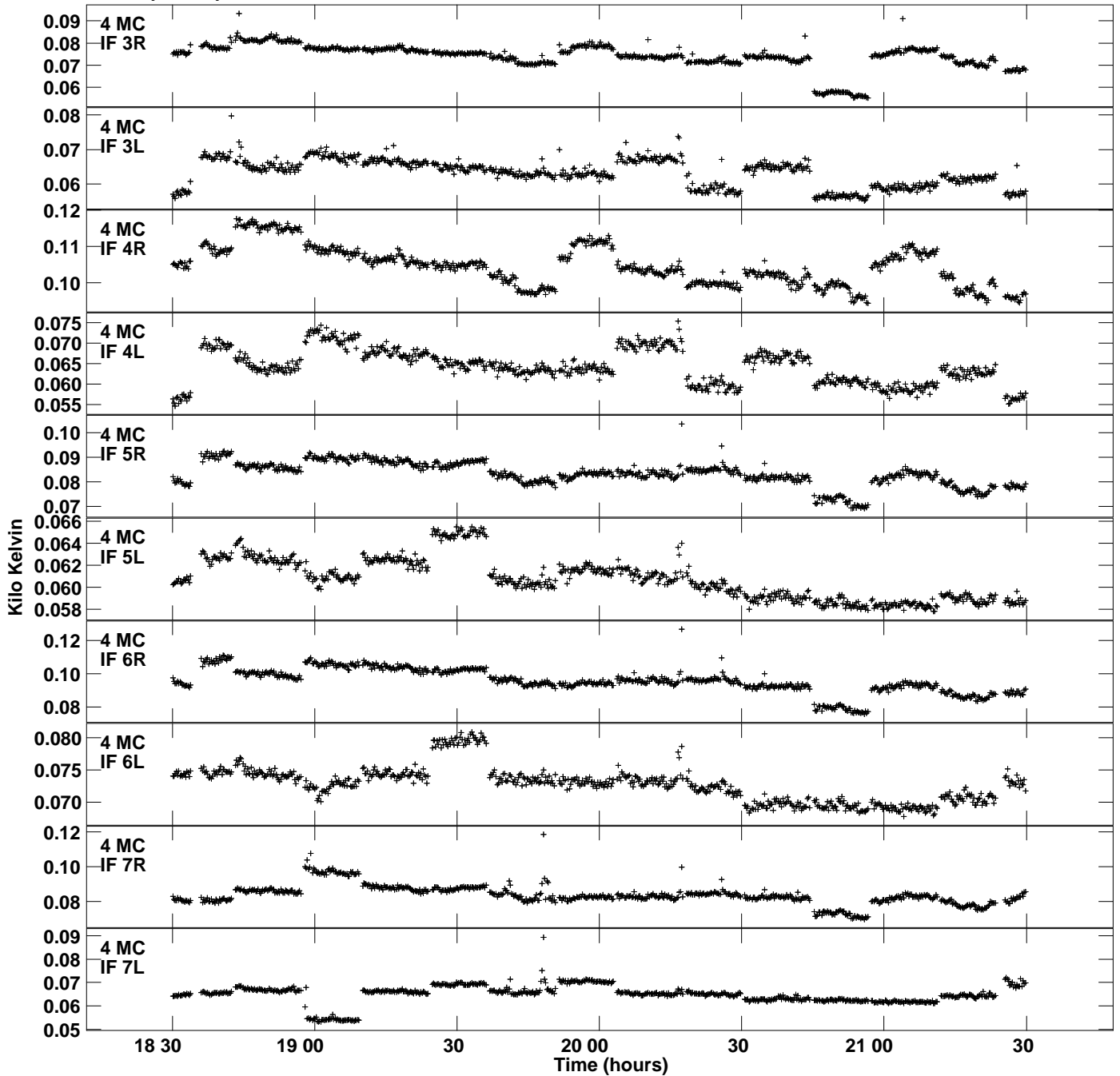
Plot file version 1 created 13-FEB-2018 12:07:57
Tsys vs UTC time for RSG09.UVDATA.1
TY 1 Rpol & Lpol IF 1 - 8



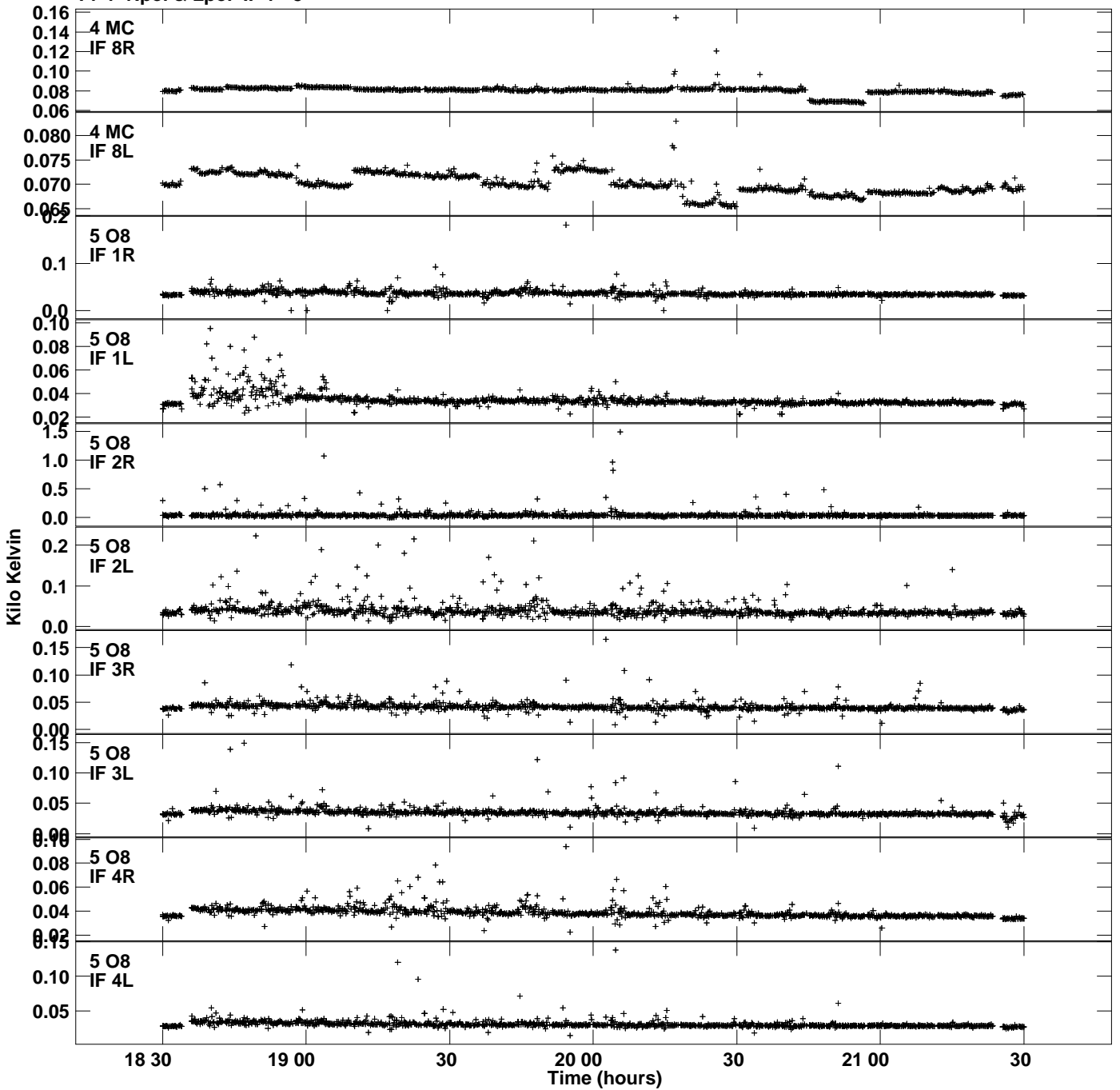
Plot file version 2 created 13-FEB-2018 12:07:57
Tsys vs UTC time for RSG09.UVDATA.1
TY 1 Rpol & Lpol IF 1 - 8



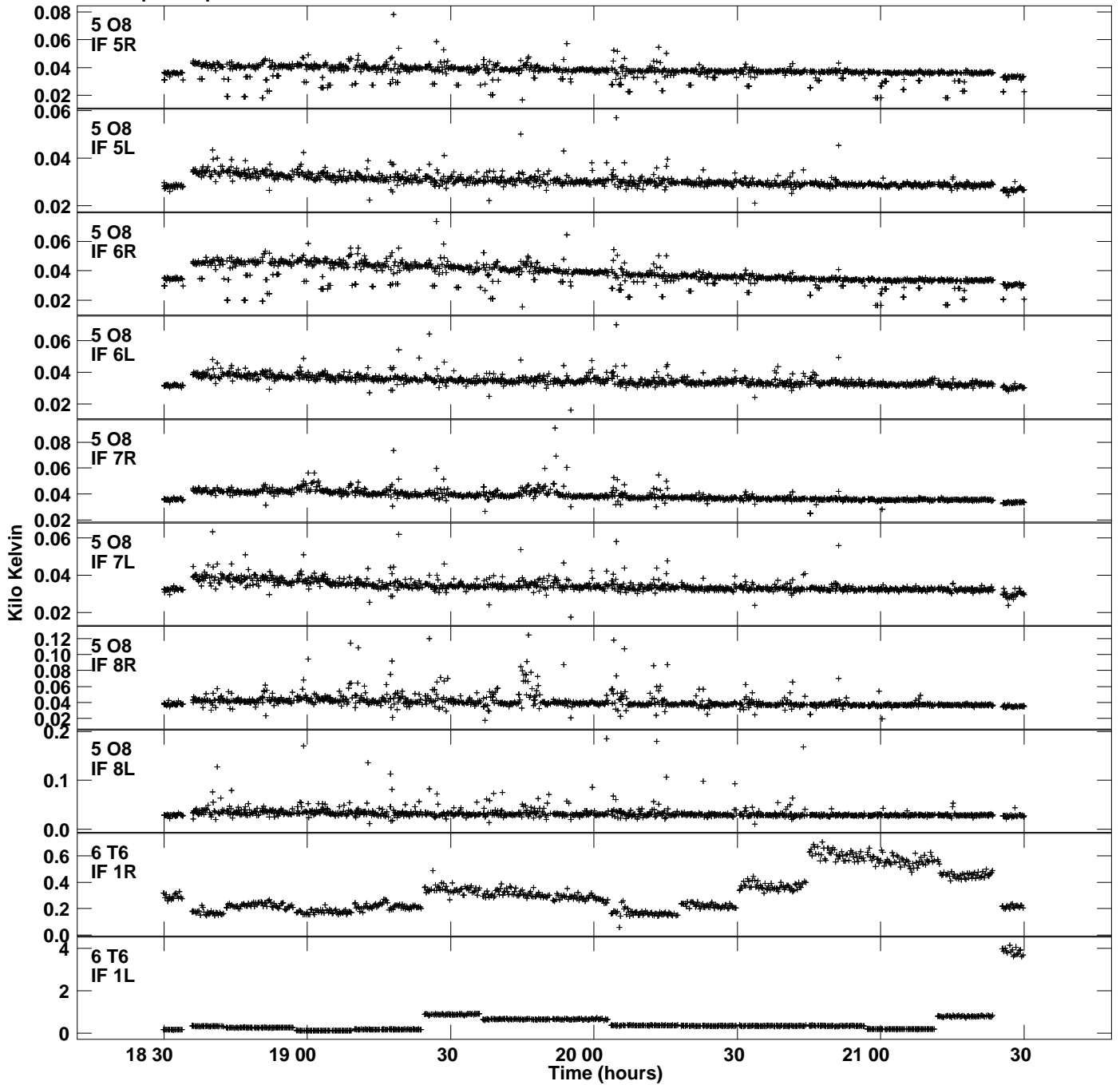
Plot file version 3 created 13-FEB-2018 12:07:57
Tsys vs UTC time for RSG09.UVDATA.1
TY 1 Rpol & Lpol IF 1 - 8



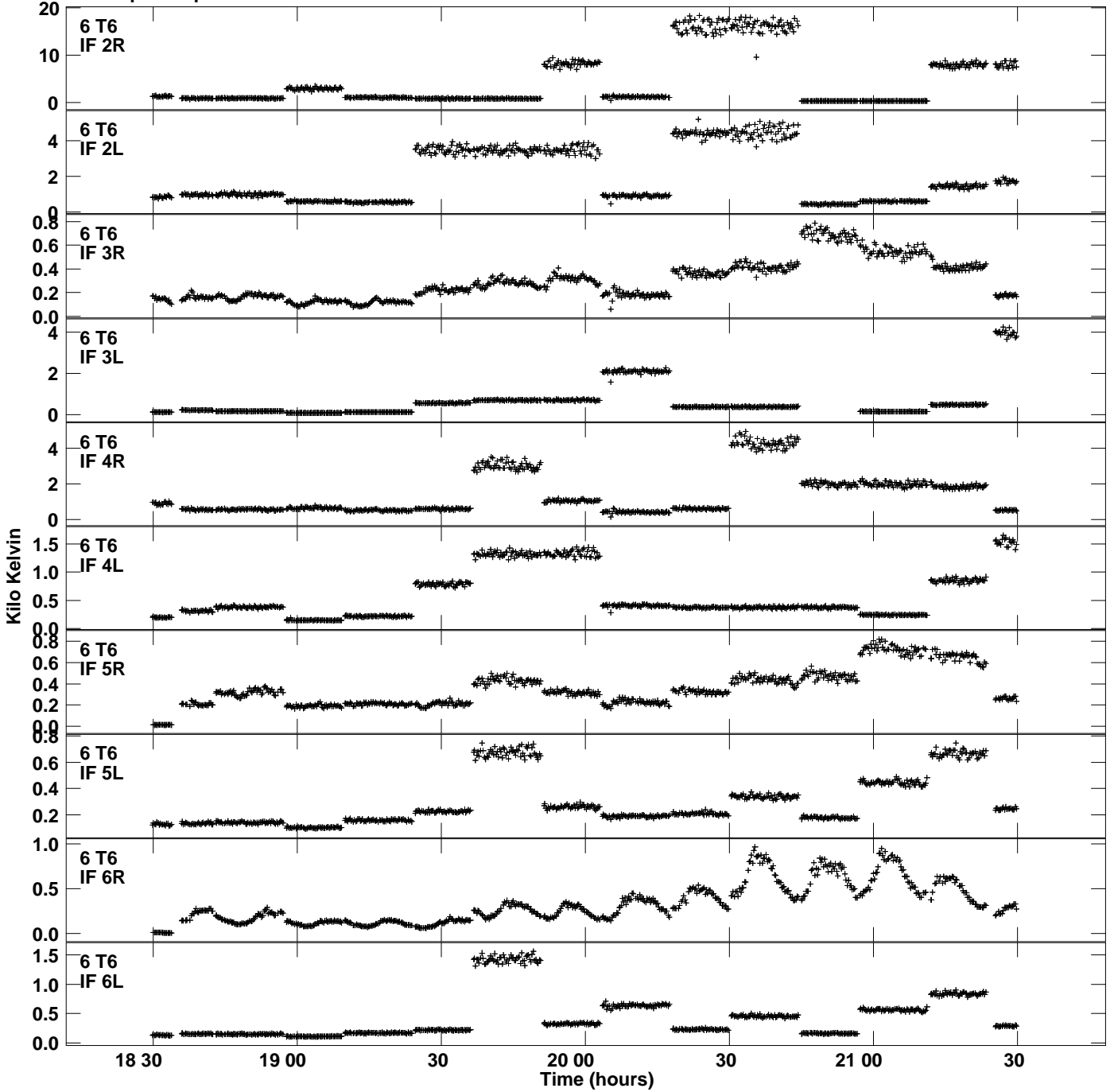
Plot file version 4 created 13-FEB-2018 12:07:57
Tsyst vs UTC time for RSG09.UVDATA.1
TY 1 Rpol & Lpol IF 1 - 8



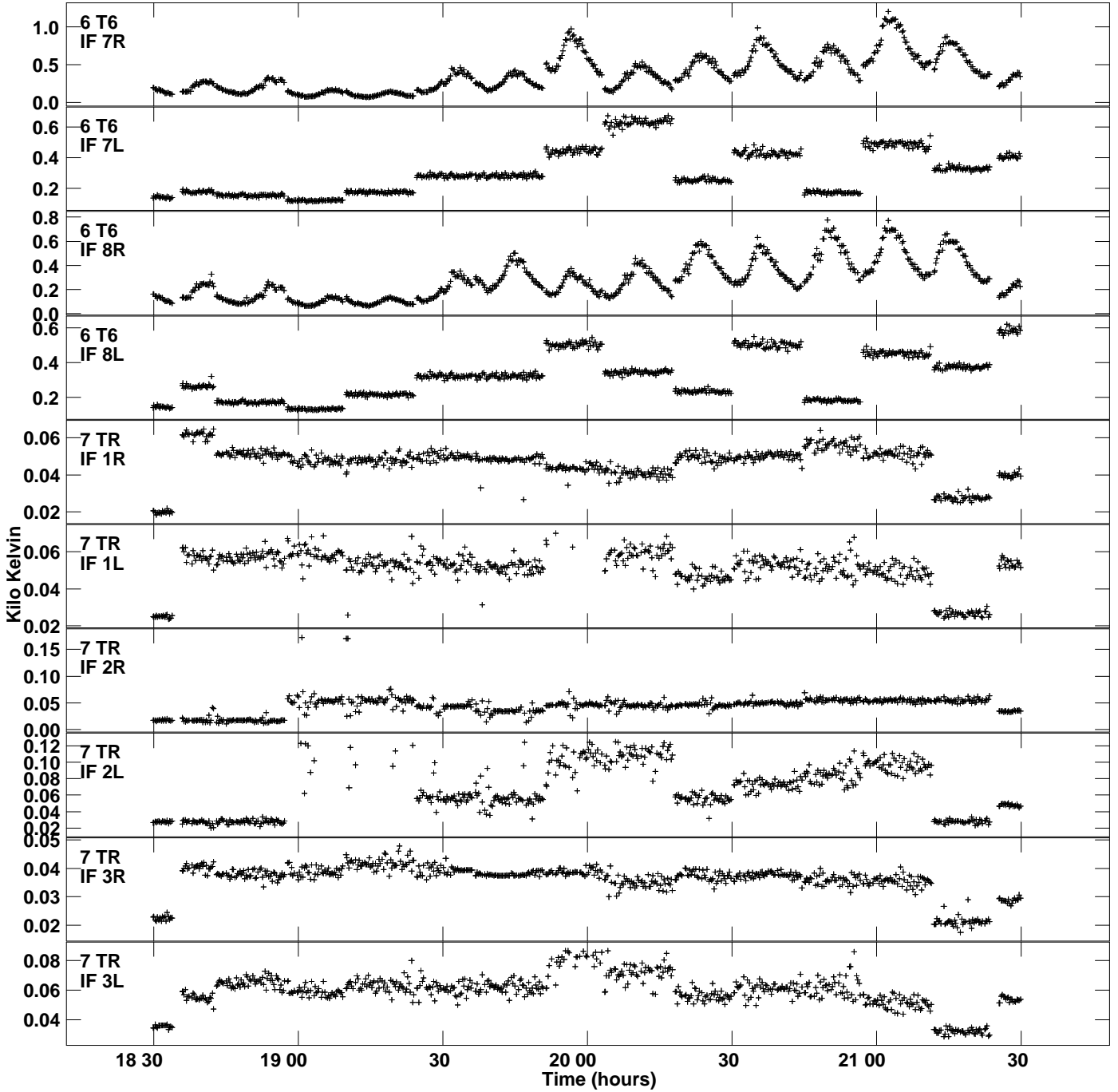
Plot file version 5 created 13-FEB-2018 12:07:57
Tsyst vs UTC time for RSG09.UVDATA.1
TY 1 Rpol & Lpol IF 1 - 8



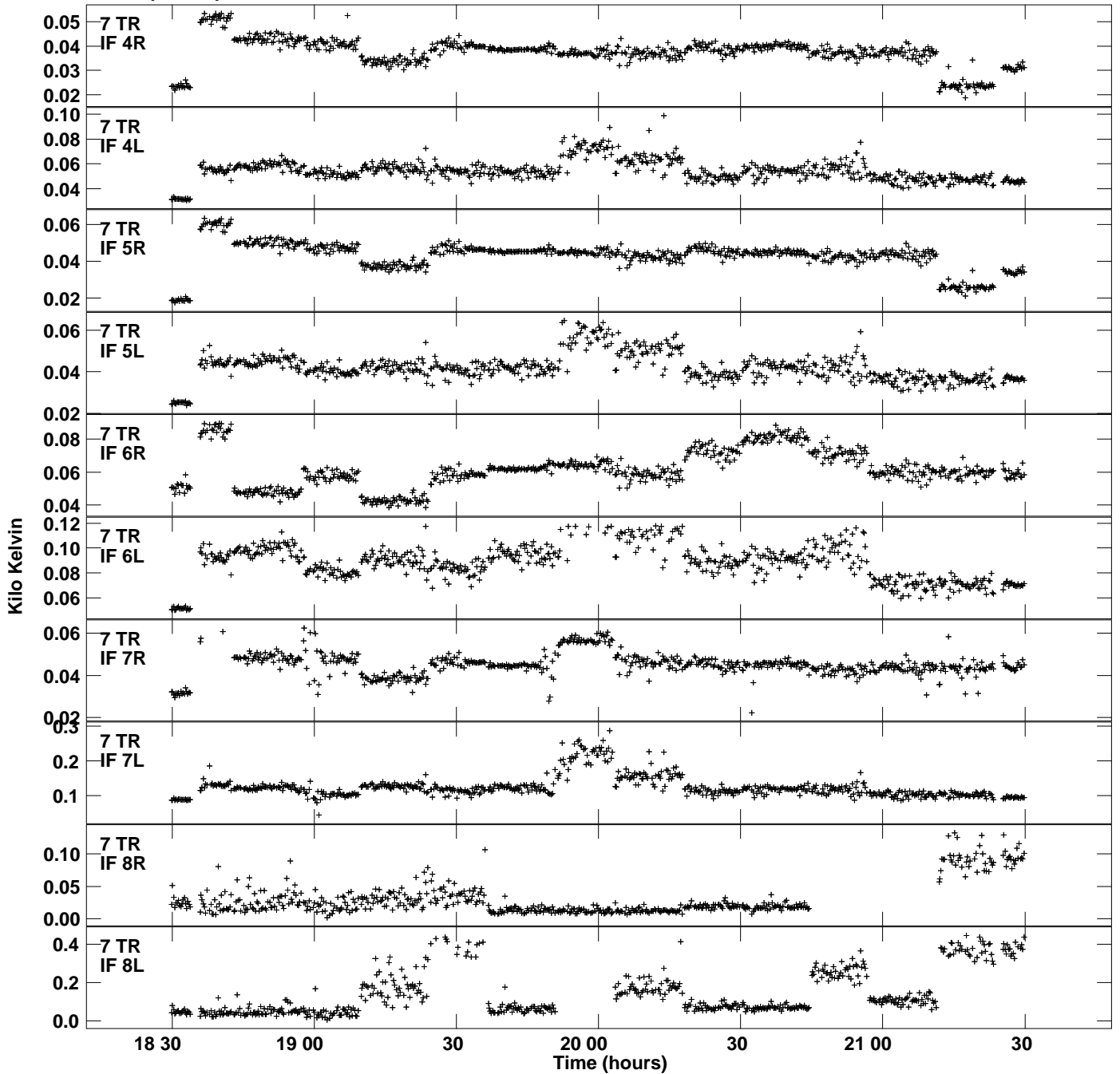
Plot file version 6 created 13-FEB-2018 12:07:57
Tsys vs UTC time for RSG09.UVDATA.1
TY 1 Rpol & Lpol IF 1 - 8



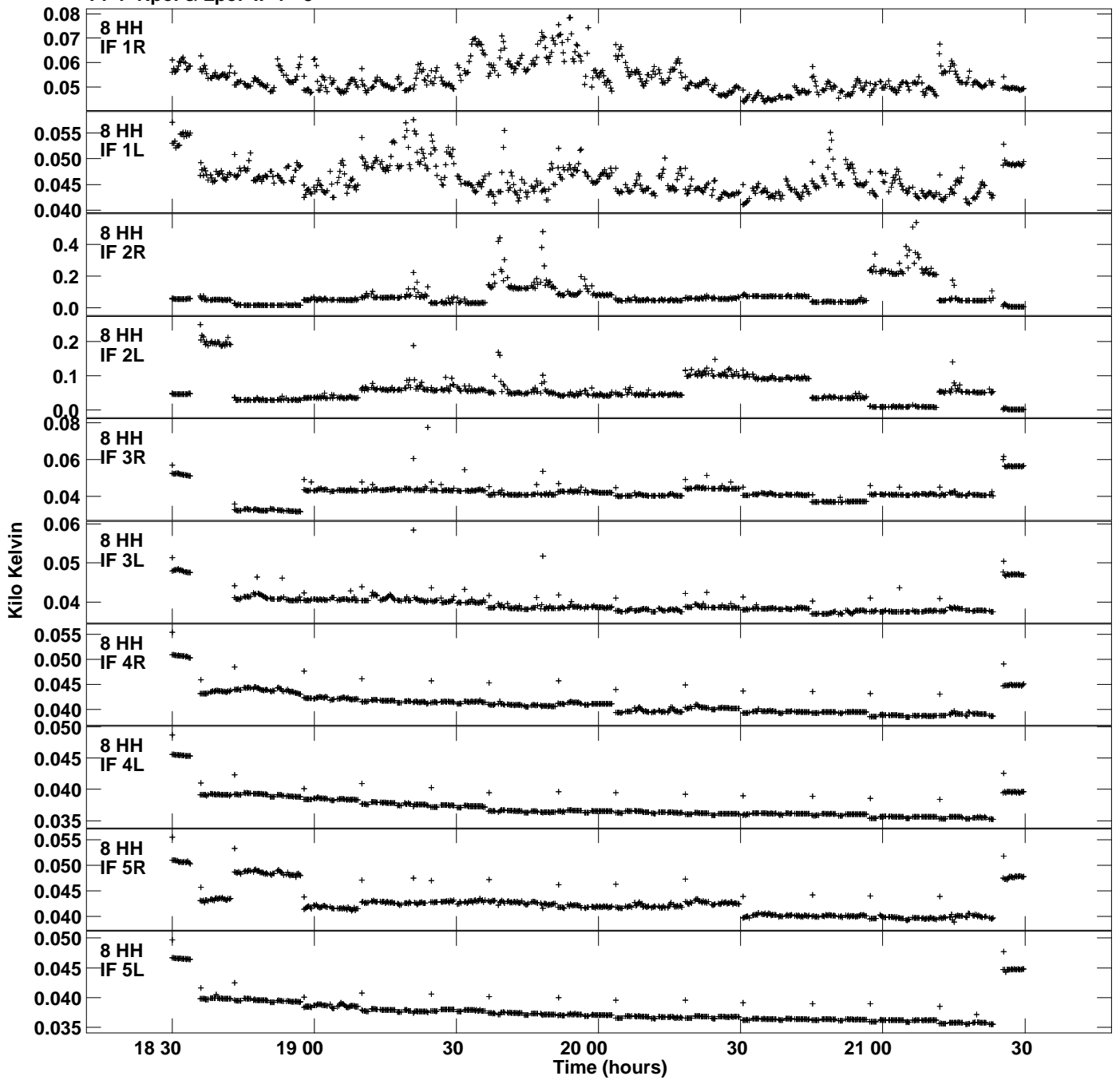
Plot file version 7 created 13-FEB-2018 12:07:57
Tsyst vs UTC time for RSG09.UVDATA.1
TY 1 Rpol & Lpol IF 1 - 8



Plot file version 8 created 13-FEB-2018 12:07:57
Tsys vs UTC time for RSG09.UVDATA.1
TY 1 Rpol & Lpol IF 1 - 8



Plot file version 9 created 13-FEB-2018 12:07:57
Tsyst vs UTC time for RSG09.UVDATA.1
TY 1 Rpol & Lpol IF 1 - 8



Plot file version 10 created 13-FEB-2018 12:07:57
Tsyst vs UTC time for RSG09.UVDATA.1
TY 1 Rpol & Lpol IF 1 - 8

