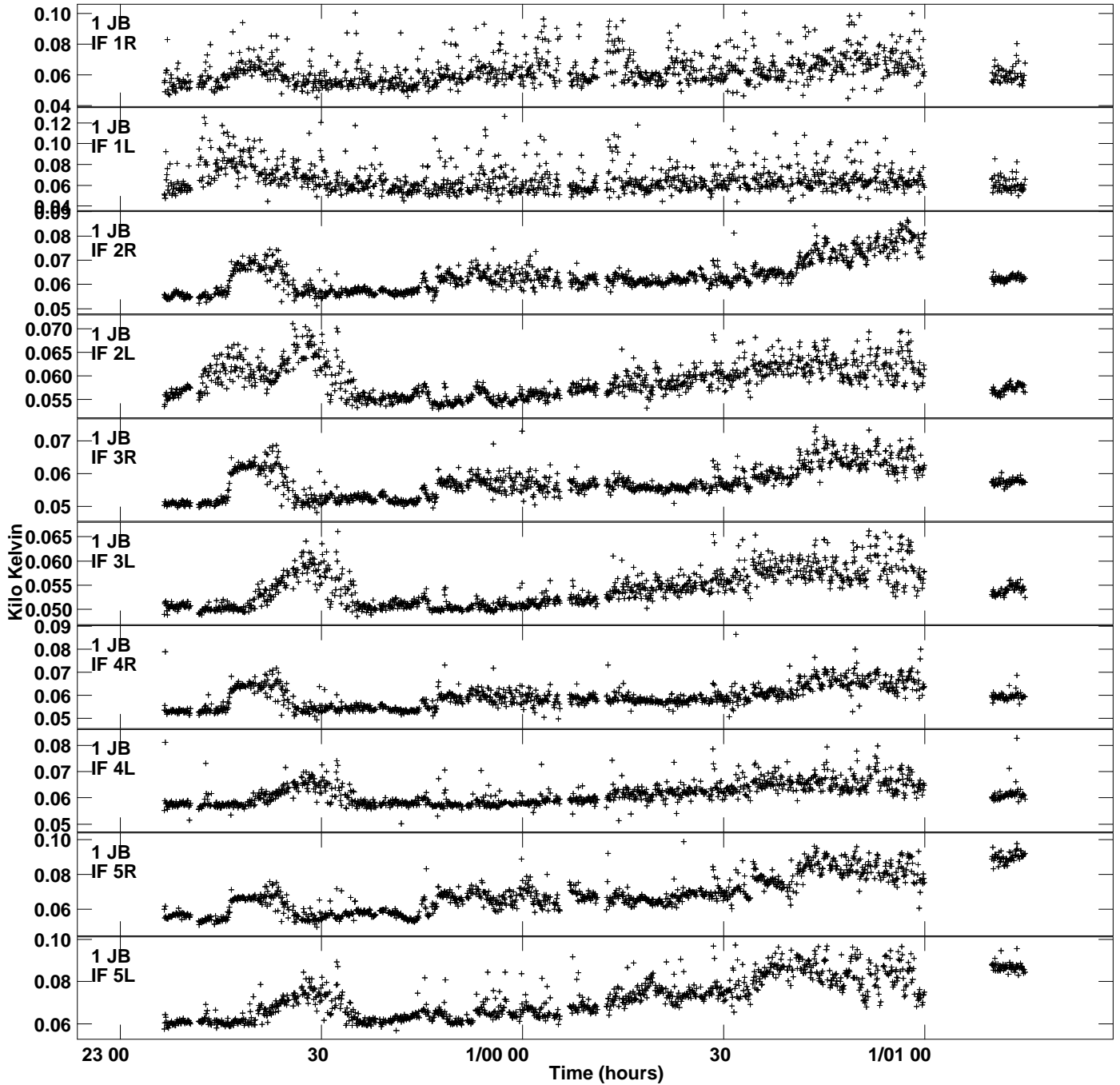
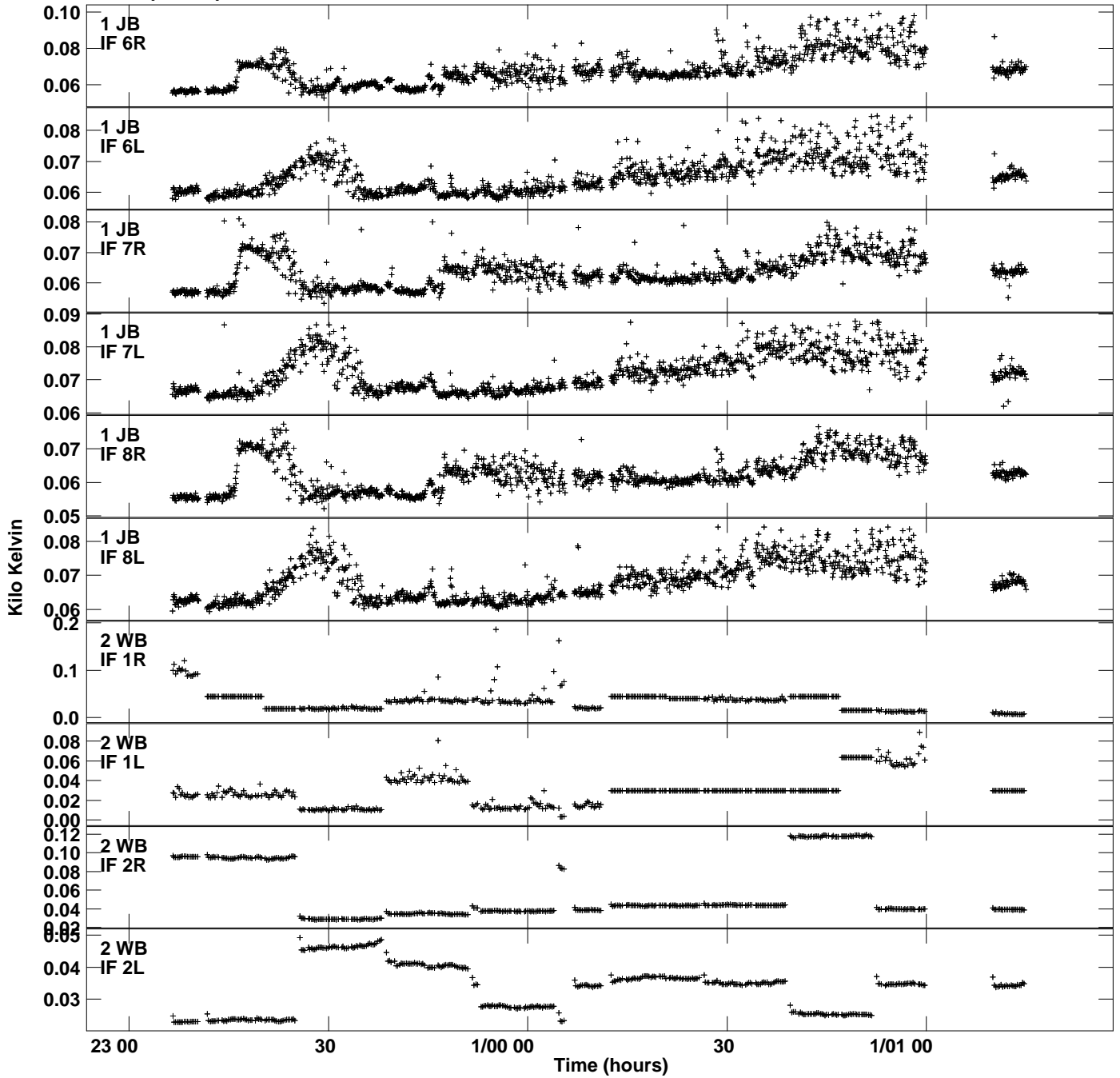



Plot file version 1 created 03-FEB-2020 17:00:26
Tsyst vs UTC time for RSG15.UVDATA.1
TY 1 Rpol & Lpol IF 1 - 8



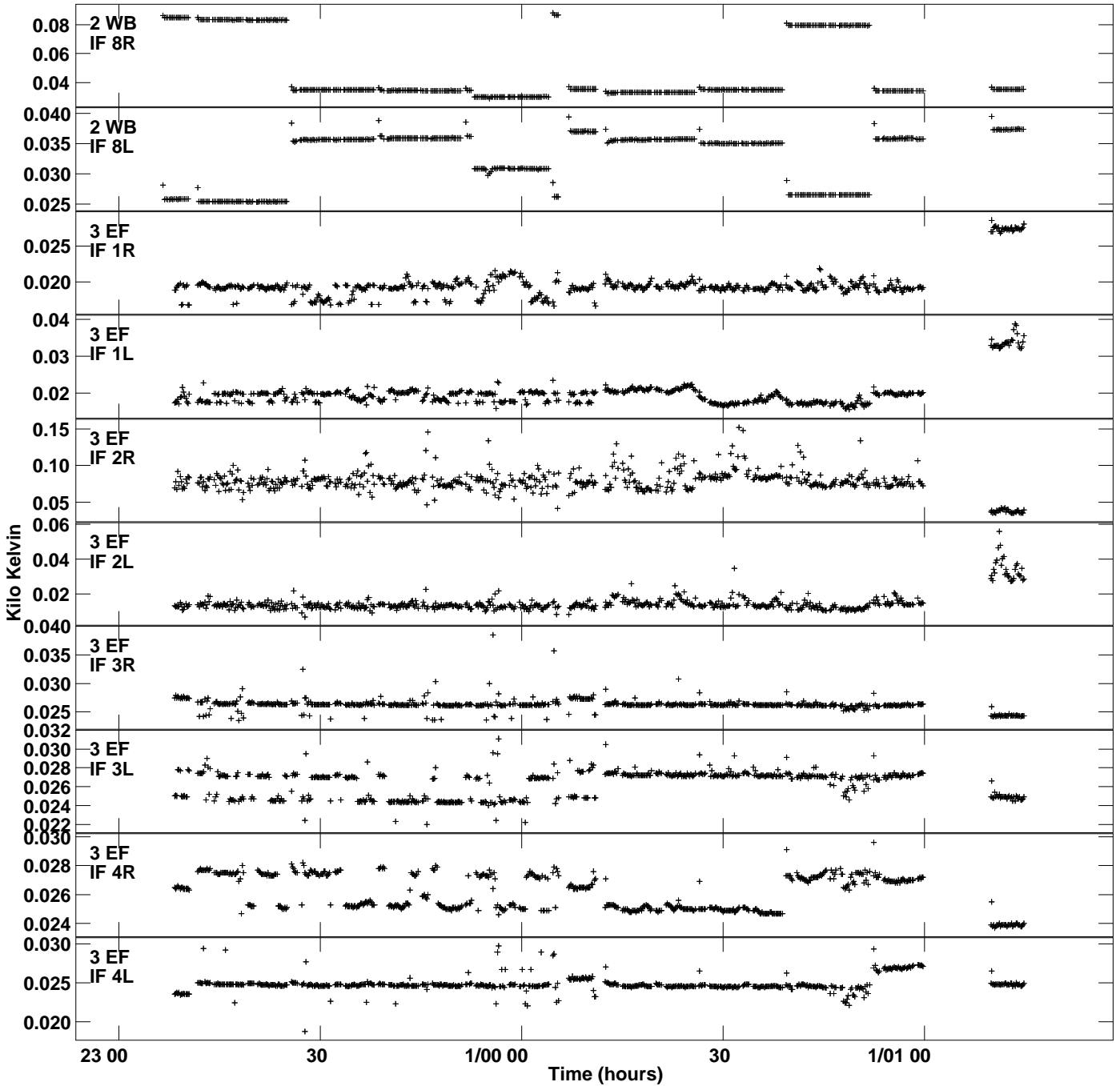
Plot file version 2 created 03-FEB-2020 17:00:26
Tsyst vs UTC time for RSG15.UVDATA.1
TY 1 Rpol & Lpol IF 1 - 8



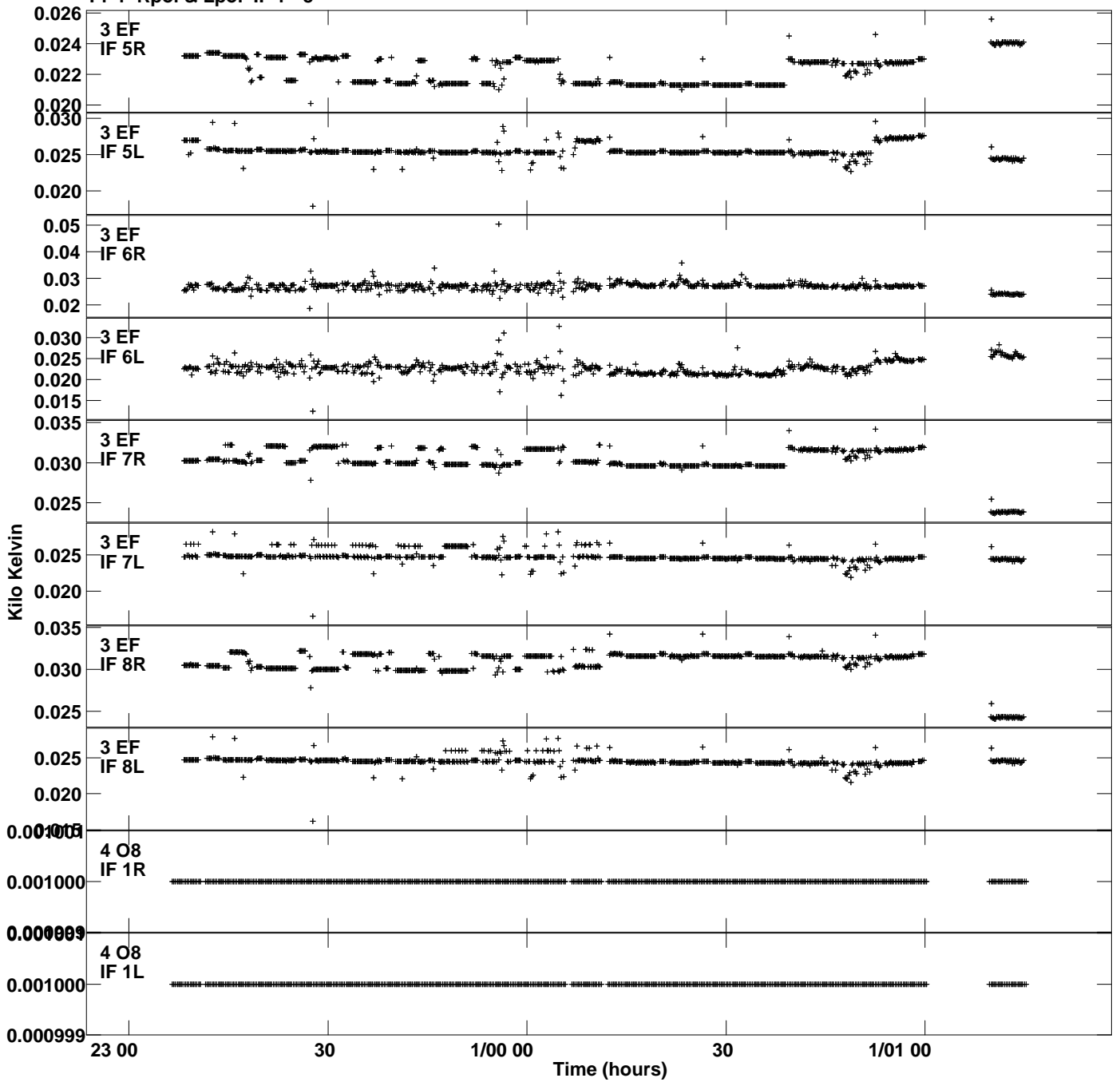
Plot file version 3 created 03-FEB-2020 17:00:26
Tsyst vs UTC time for RSG15.UVDATA.1
TY 1 Rpol & Lpol IF 1 - 8



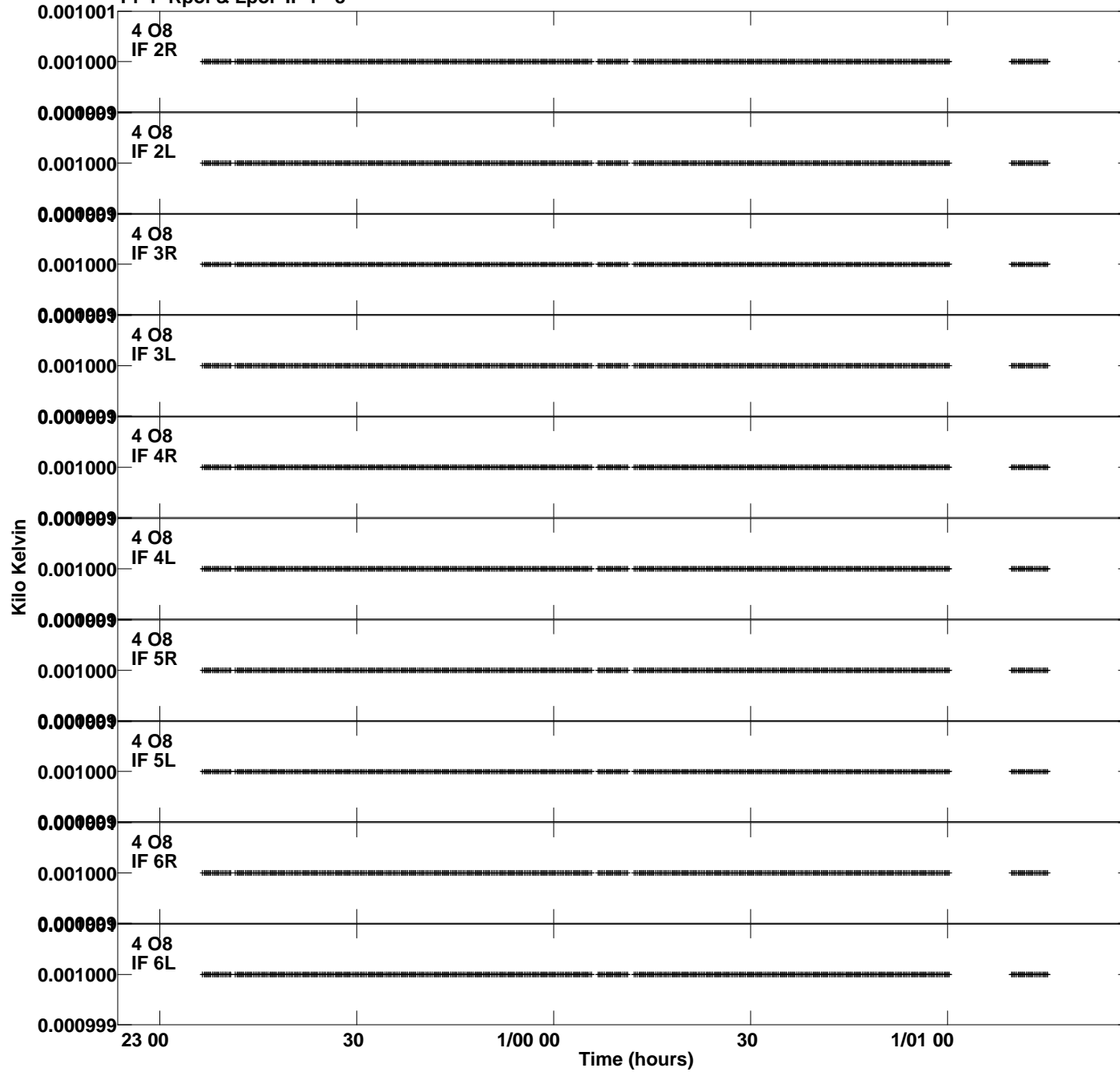
Plot file version 4 created 03-FEB-2020 17:00:26
Tsyst vs UTC time for RSG15.UVDATA.1
TY 1 Rpol & Lpol IF 1 - 8



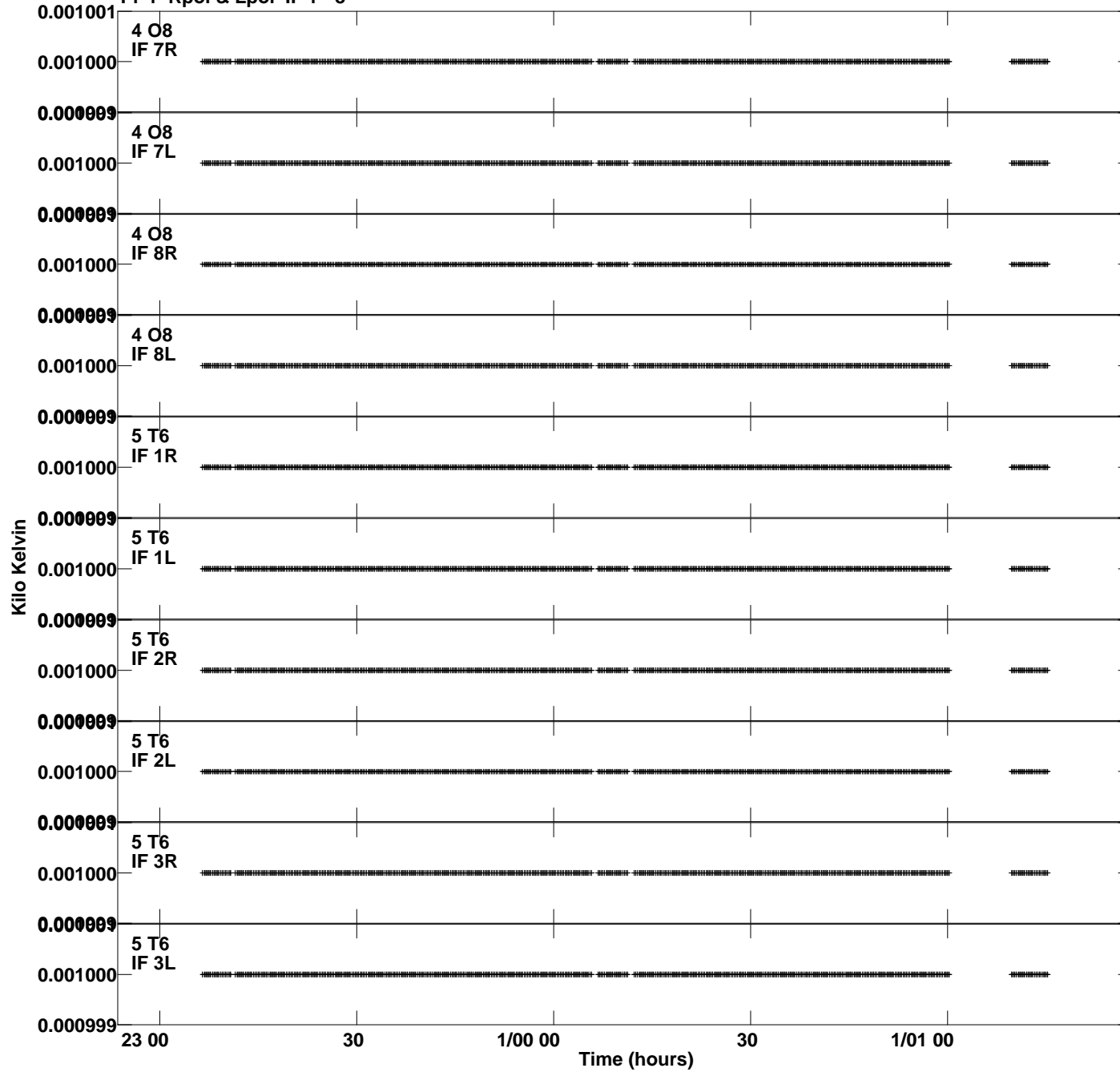
Plot file version 5 created 03-FEB-2020 17:00:26
Tsyst vs UTC time for RSG15.UVDATA.1
TY 1 Rpol & Lpol IF 1 - 8



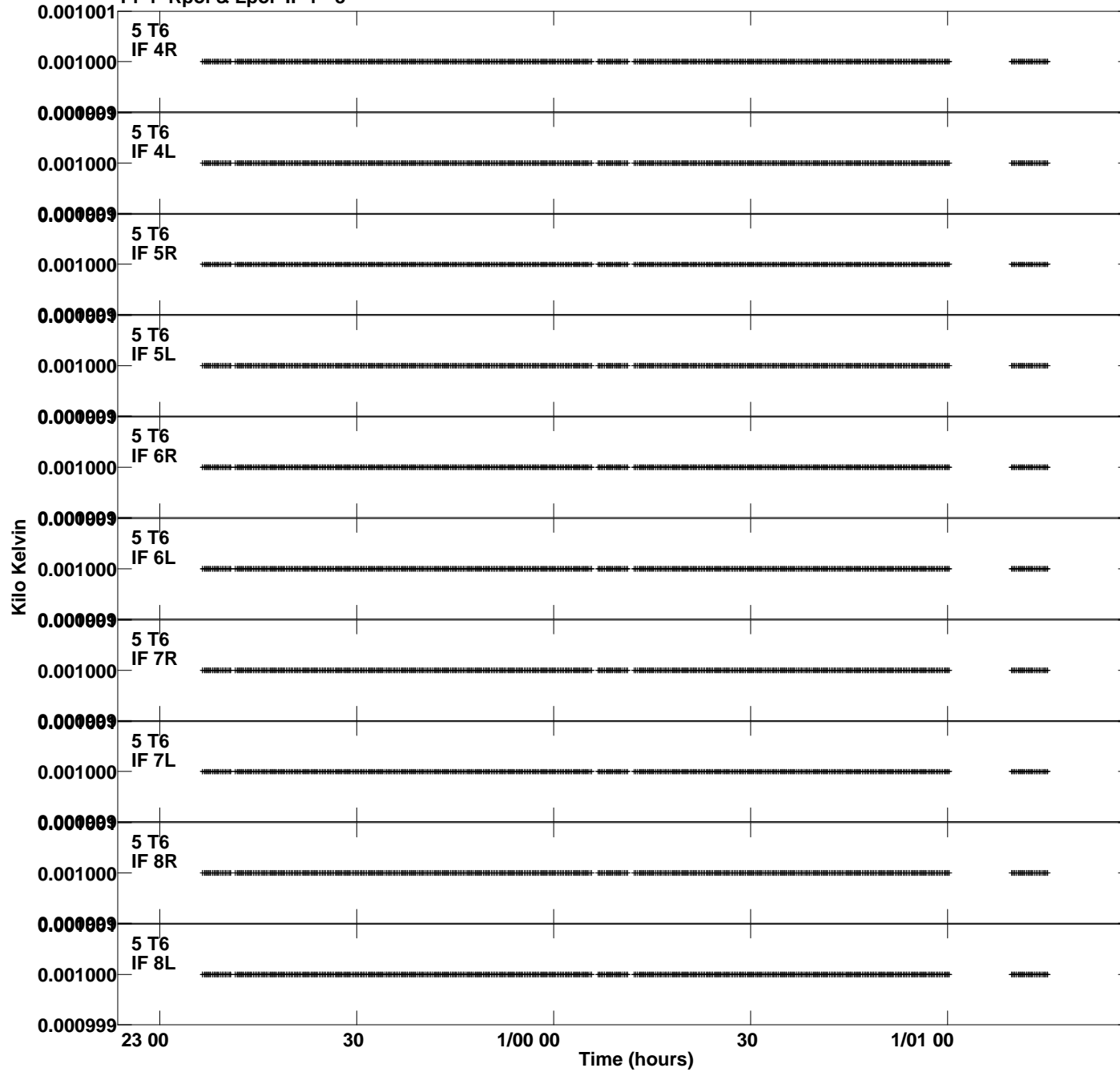
Plot file version 6 created 03-FEB-2020 17:00:26
Tsys vs UTC time for RSG15.UVDATA.1
TY 1 Rpol & Lpol IF 1 - 8



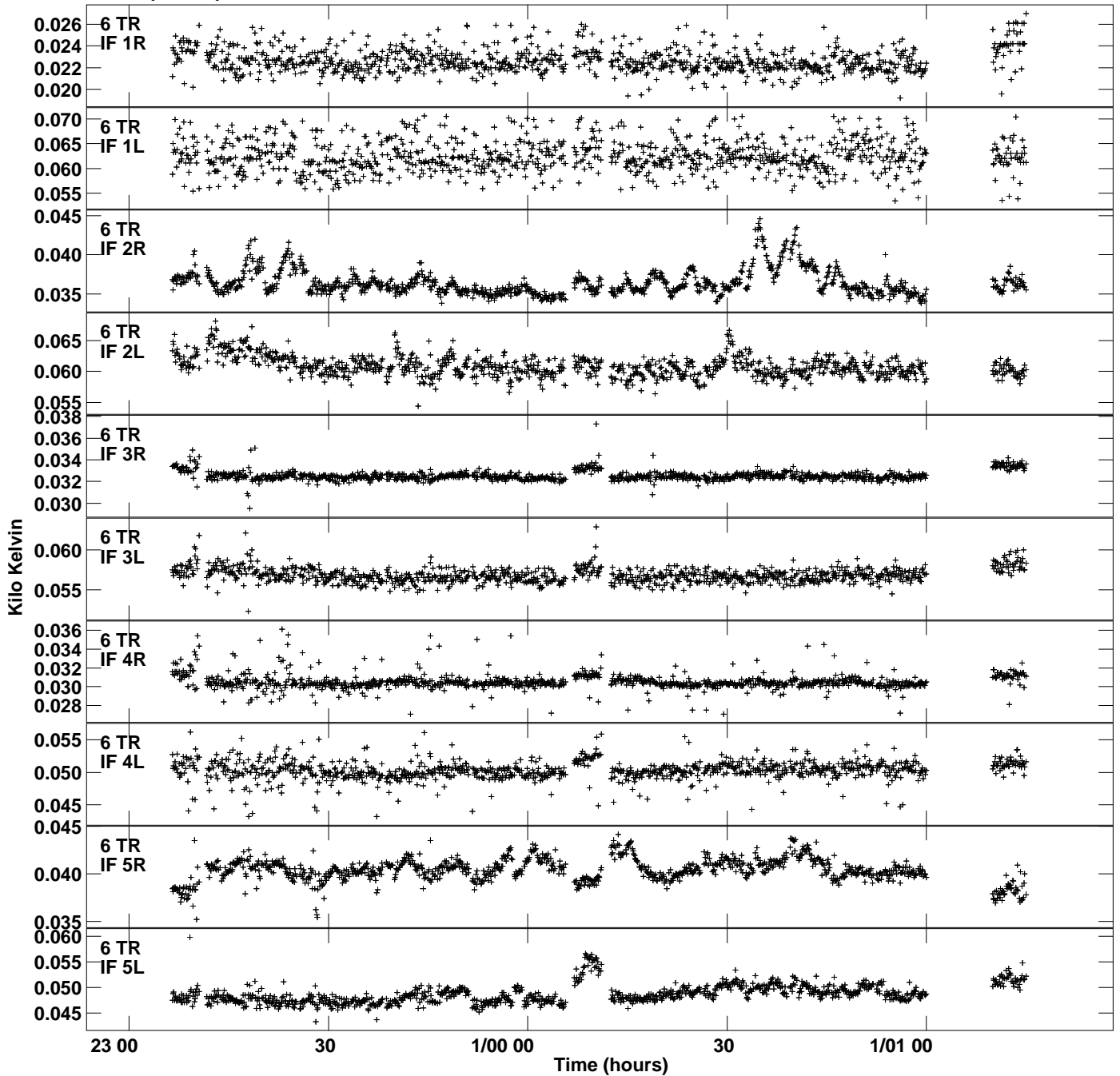
Plot file version 7 created 03-FEB-2020 17:00:26
Tsys vs UTC time for RSG15.UVDATA.1
TY 1 Rpol & Lpol IF 1 - 8



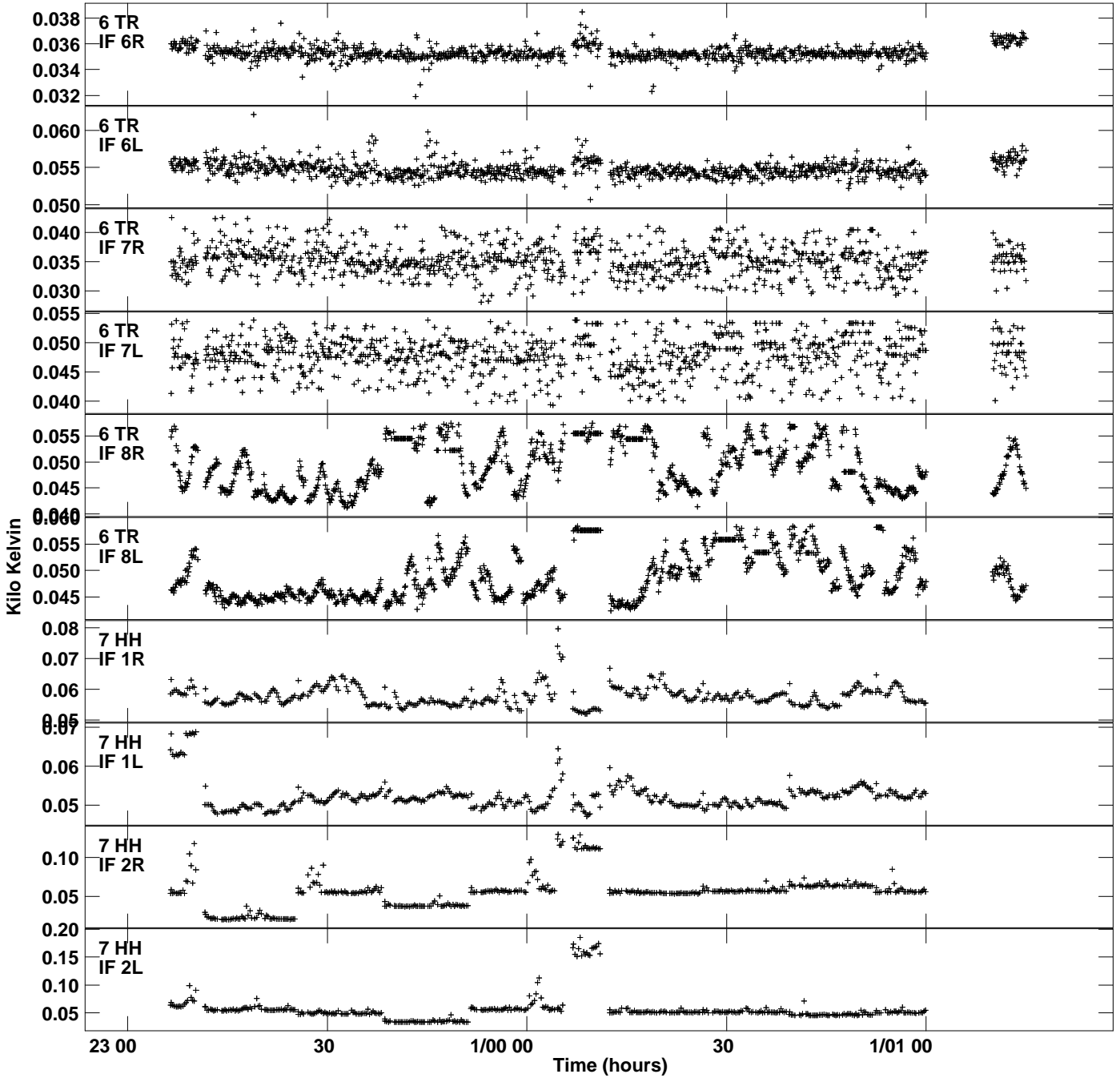
Plot file version 8 created 03-FEB-2020 17:00:26
Tsys vs UTC time for RSG15.UVDATA.1
TY 1 Rpol & Lpol IF 1 - 8



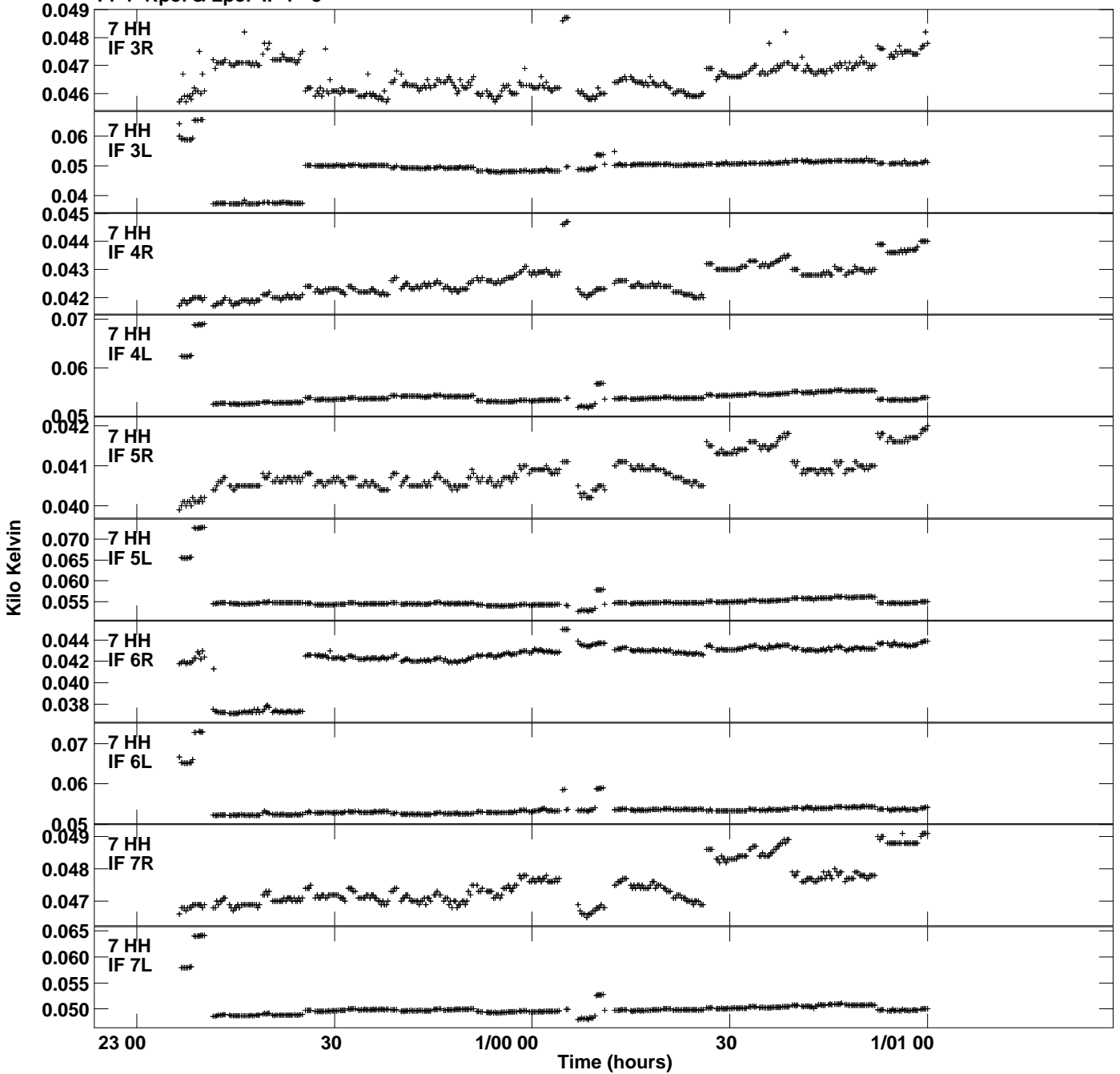
Plot file version 9 created 03-FEB-2020 17:00:26
Tsyst vs UTC time for RSG15.UVDATA.1
TY 1 Rpol & Lpol IF 1 - 8



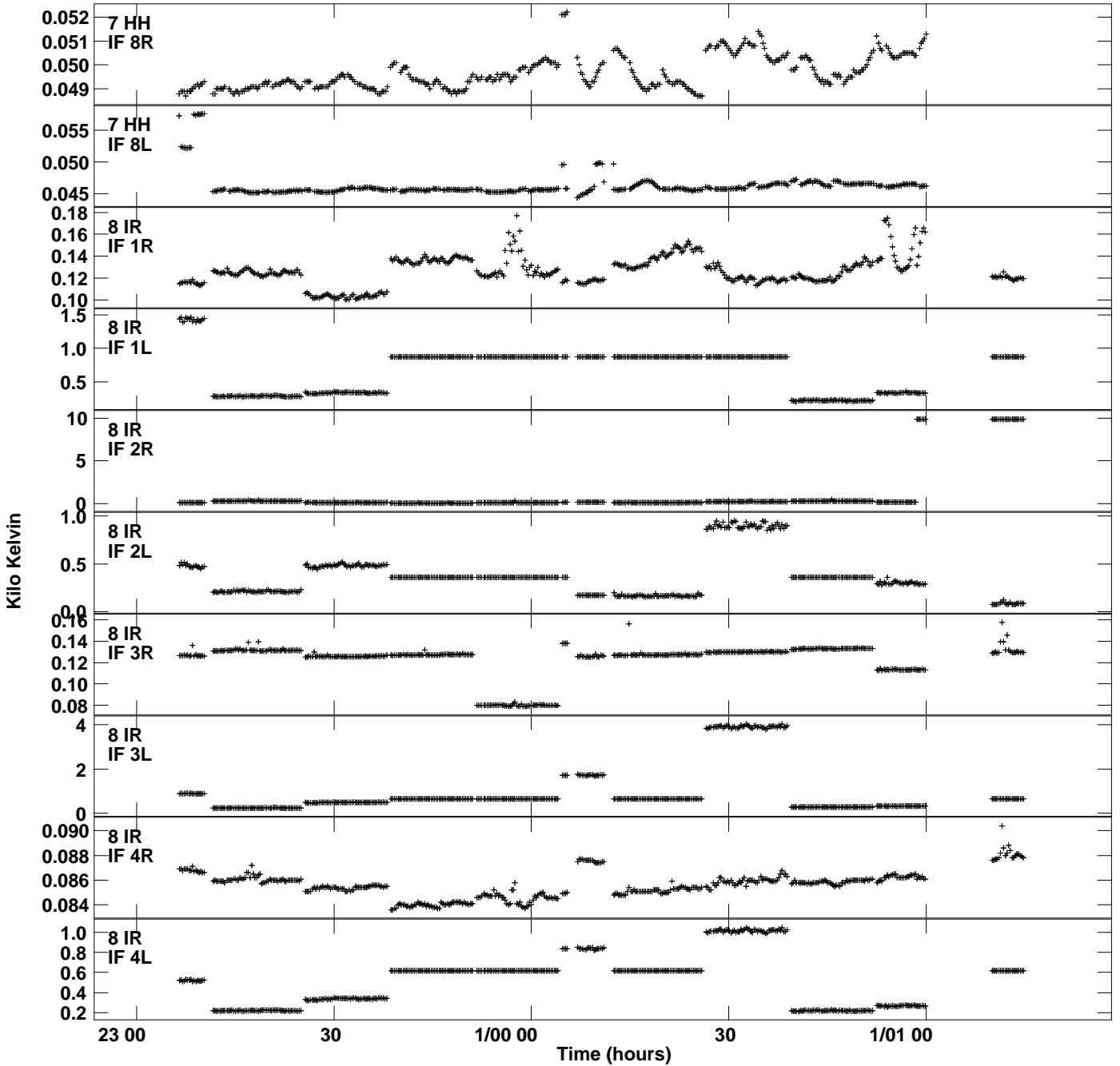
Plot file version 10 created 03-FEB-2020 17:00:26
Tsyst vs UTC time for RSG15.UVDATA.1
TY 1 Rpol & Lpol IF 1 - 8



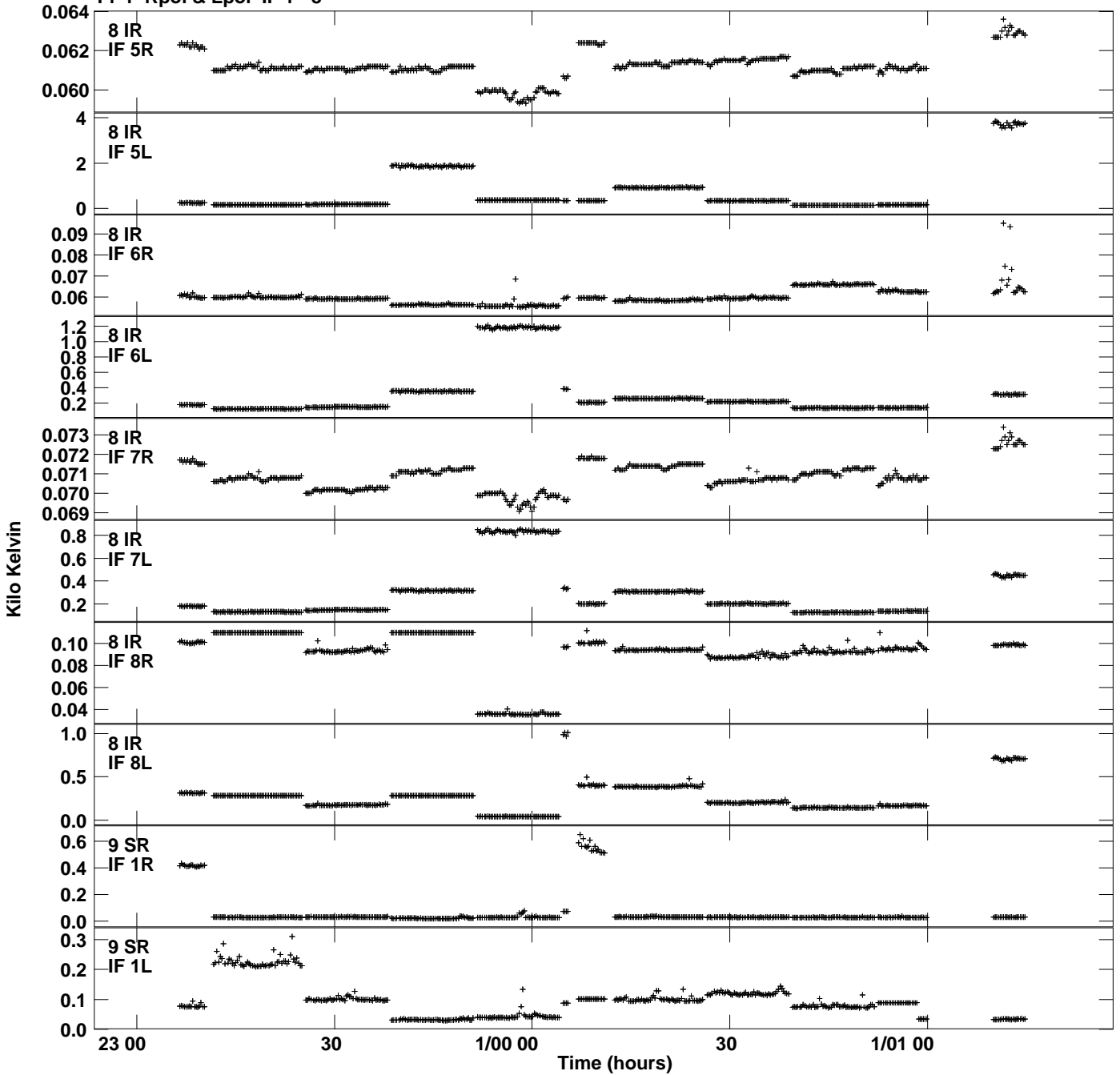
Plot file version 11 created 03-FEB-2020 17:00:26
Tsys vs UTC time for RSG15.UVDATA.1
TY 1 Rpol & Lpol IF 1 - 8



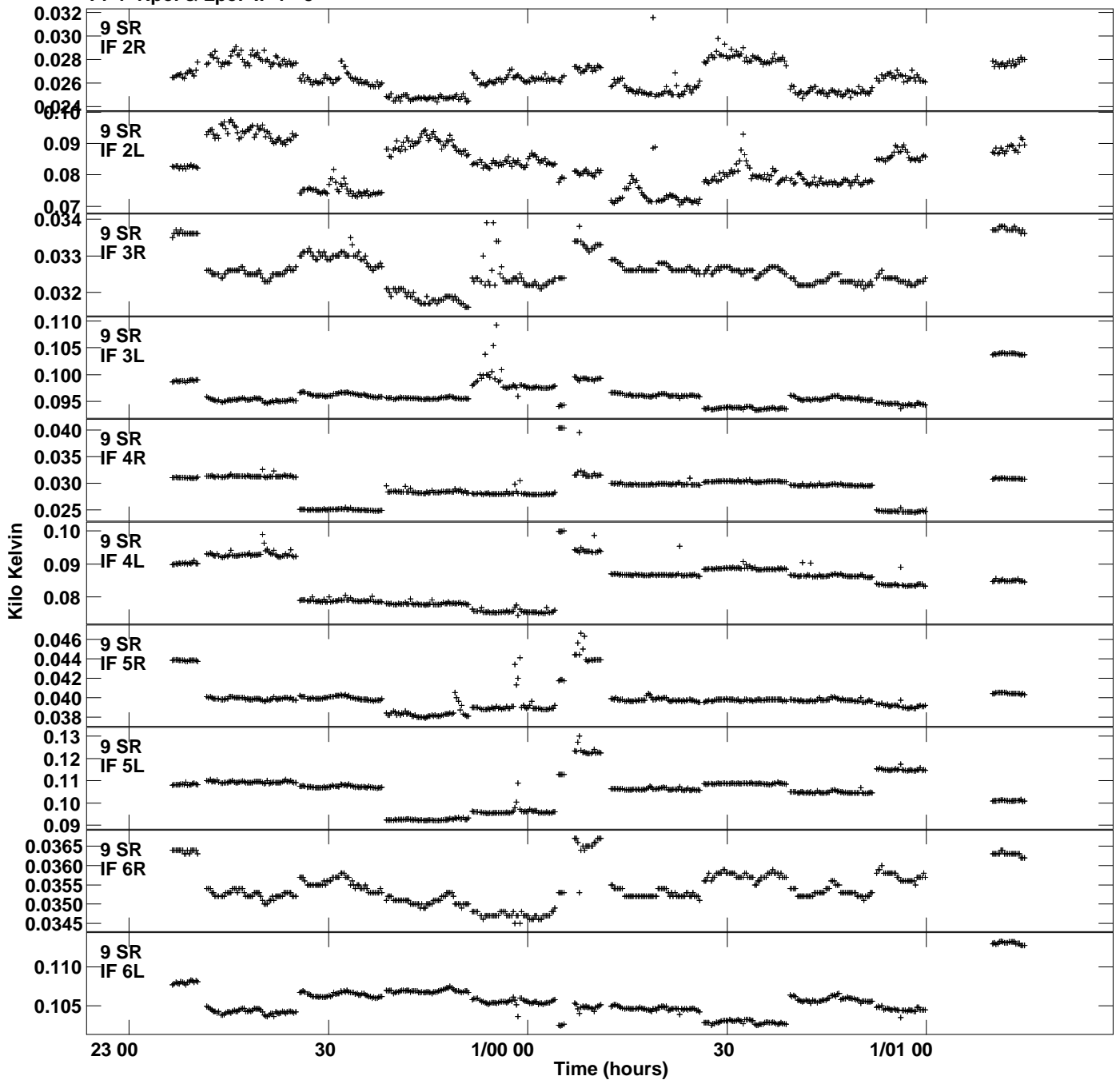
Plot file version 12 created 03-FEB-2020 17:00:26
 Tsys vs UTC time for RSG15.UVDATA.1
 TY 1 Rpol & Lpol IF 1 - 8



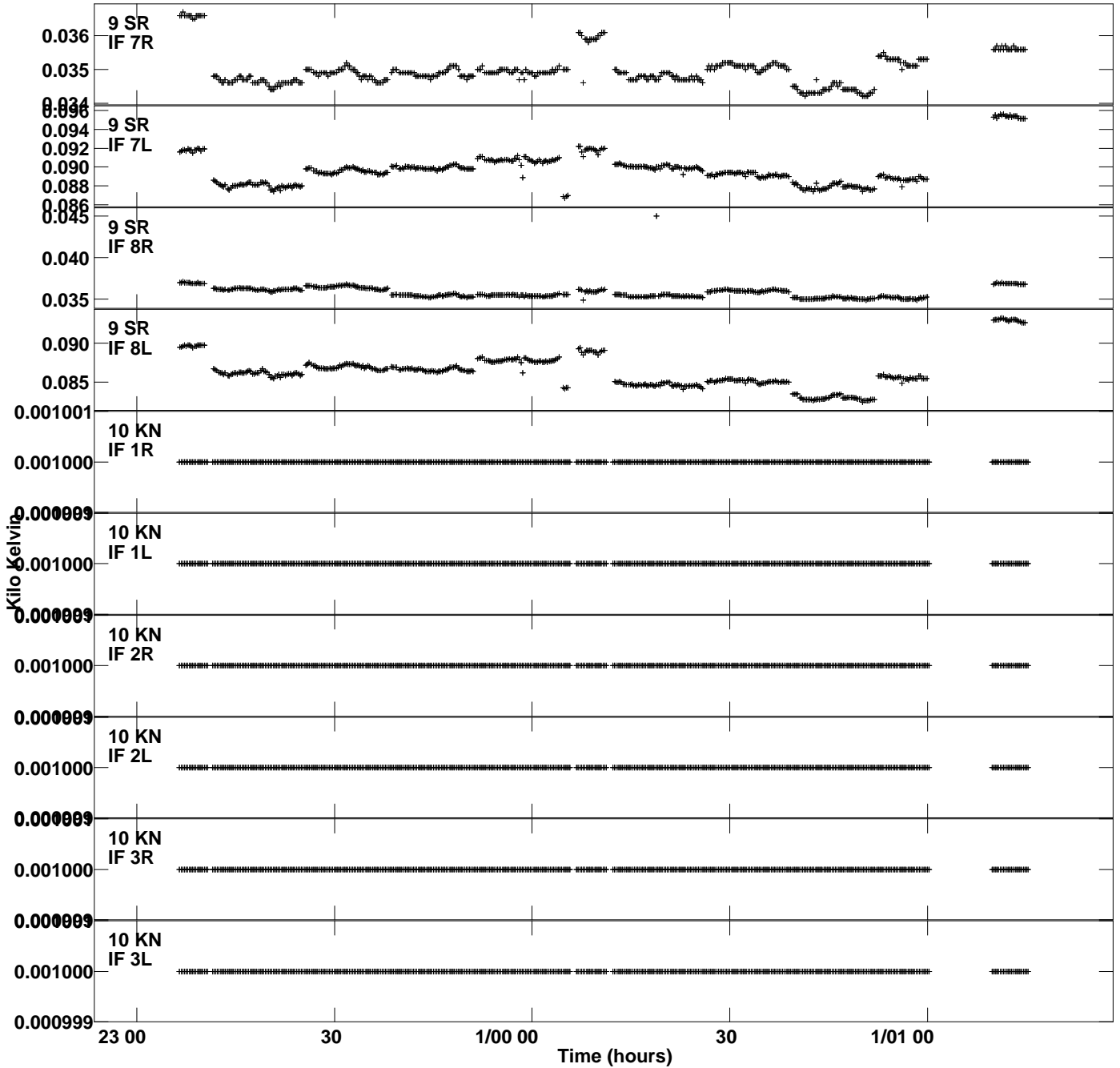
Plot file version 13 created 03-FEB-2020 17:00:27
Tsys vs UTC time for RSG15.UVDATA.1
TY 1 Rpol & Lpol IF 1 - 8




Plot file version 14 created 03-FEB-2020 17:00:27
Tsyst vs UTC time for RSG15.UVDATA.1
TY 1 Rpol & Lpol IF 1 - 8




Plot file version 15 created 03-FEB-2020 17:00:27
Tsys vs UTC time for RSG15.UVDATA.1
TY 1 Rpol & Lpol IF 1 - 8



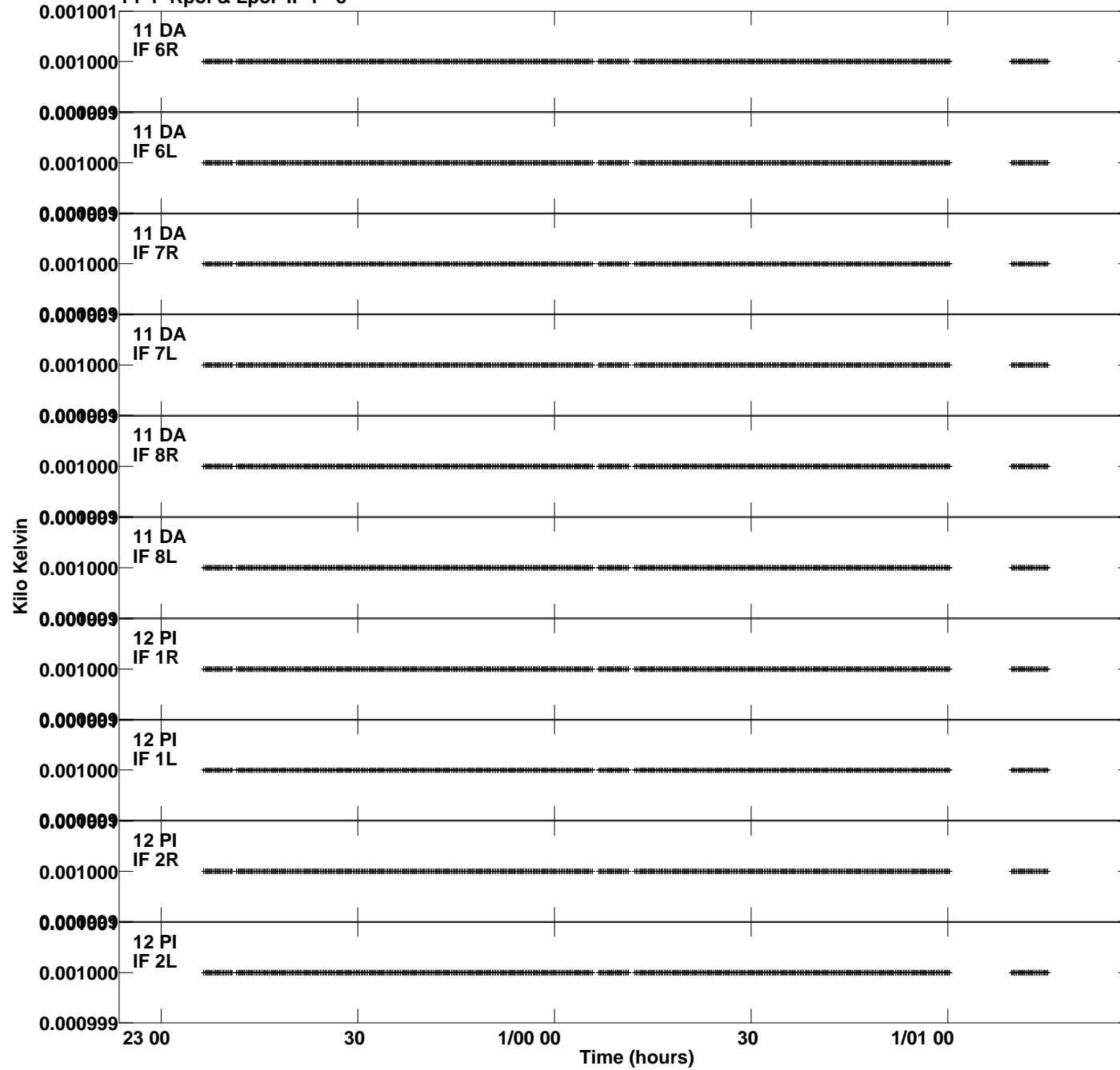
Plot file version 16 created 03-FEB-2020 17:00:27
Tsys vs UTC time for RSG15.UVDATA.1
TY 1 Rpol & Lpol IF 1 - 8



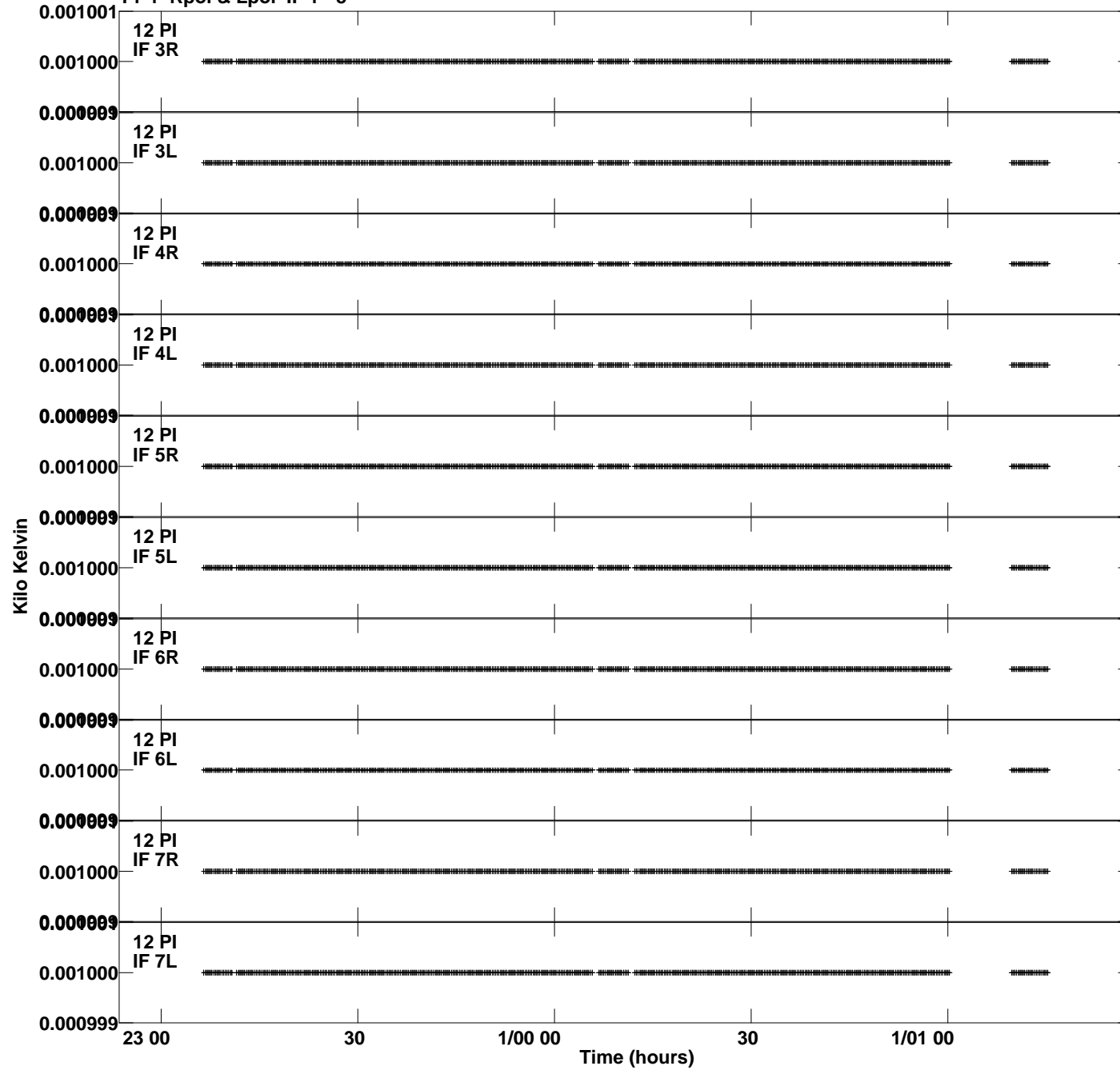
Plot file version 17 created 03-FEB-2020 17:00:27
Tsys vs UTC time for RSG15.UVDATA.1
TY 1 Rpol & Lpol IF 1 - 8




Plot file version 18 created 03-FEB-2020 17:00:27
Tsys vs UTC time for RSG15.UVDATA.1
TY 1 Rpol & Lpol IF 1 - 8




Plot file version 19 created 03-FEB-2020 17:00:27
Tsys vs UTC time for RSG15.UVDATA.1
TY 1 Rpol & Lpol IF 1 - 8




Plot file version 20 created 03-FEB-2020 17:00:27
Tsys vs UTC time for RSG15.UVDATA.1
TY 1 Rpol & Lpol IF 1 - 8



Plot file version 21 created 03-FEB-2020 17:00:27
Tsys vs UTC time for RSG15.UVDATA.1
TY 1 Rpol & Lpol IF 1 - 8



Plot file version 22 created 03-FEB-2020 17:00:27
Tsys vs UTC time for RSG15.UVDATA.1
TY 1 Rpol & Lpol IF 1 - 8



Plot file version 23 created 03-FEB-2020 17:00:27
Tsys vs UTC time for RSG15.UVDATA.1
TY 1 Rpol & Lpol IF 1 - 8

