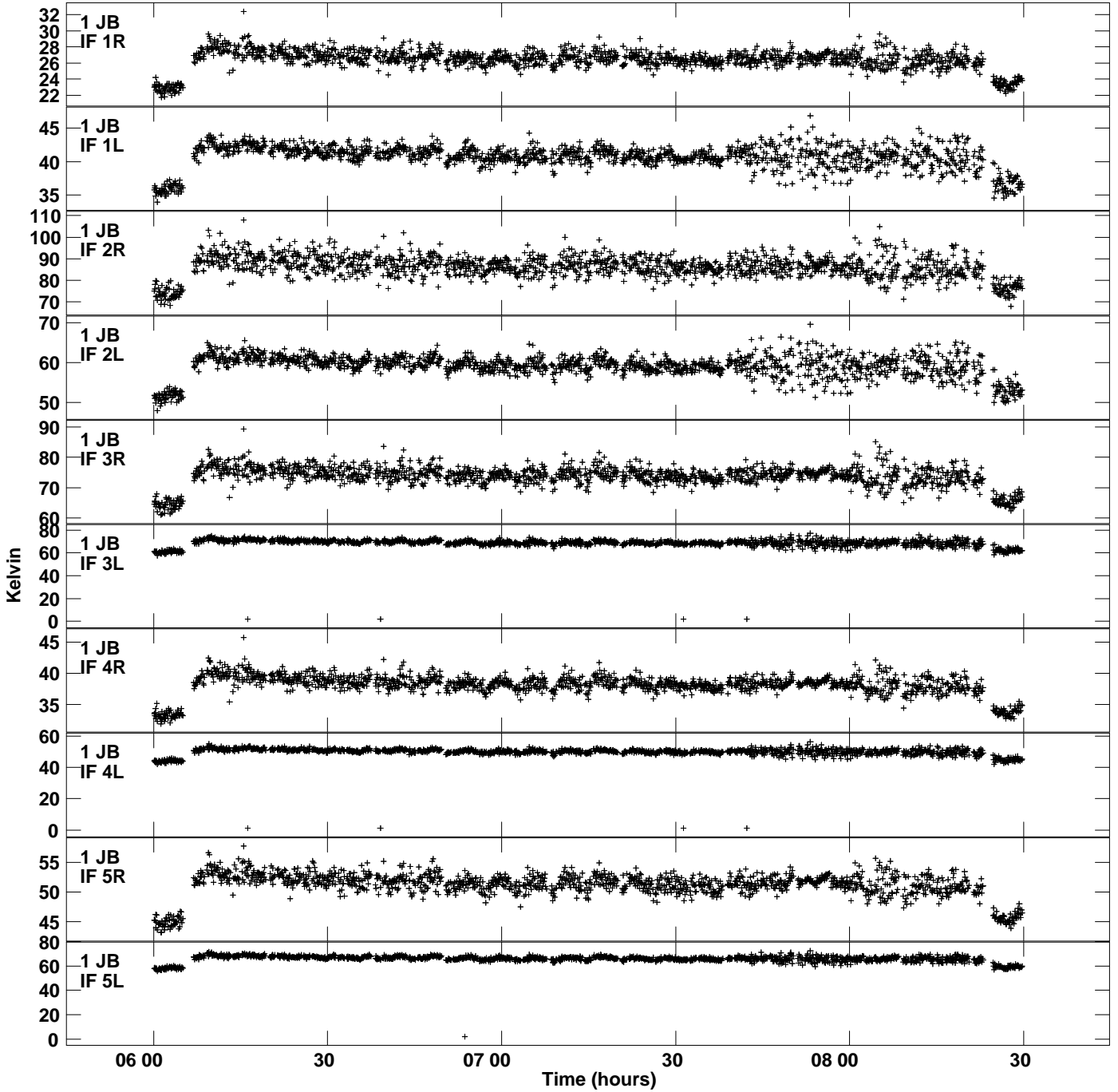
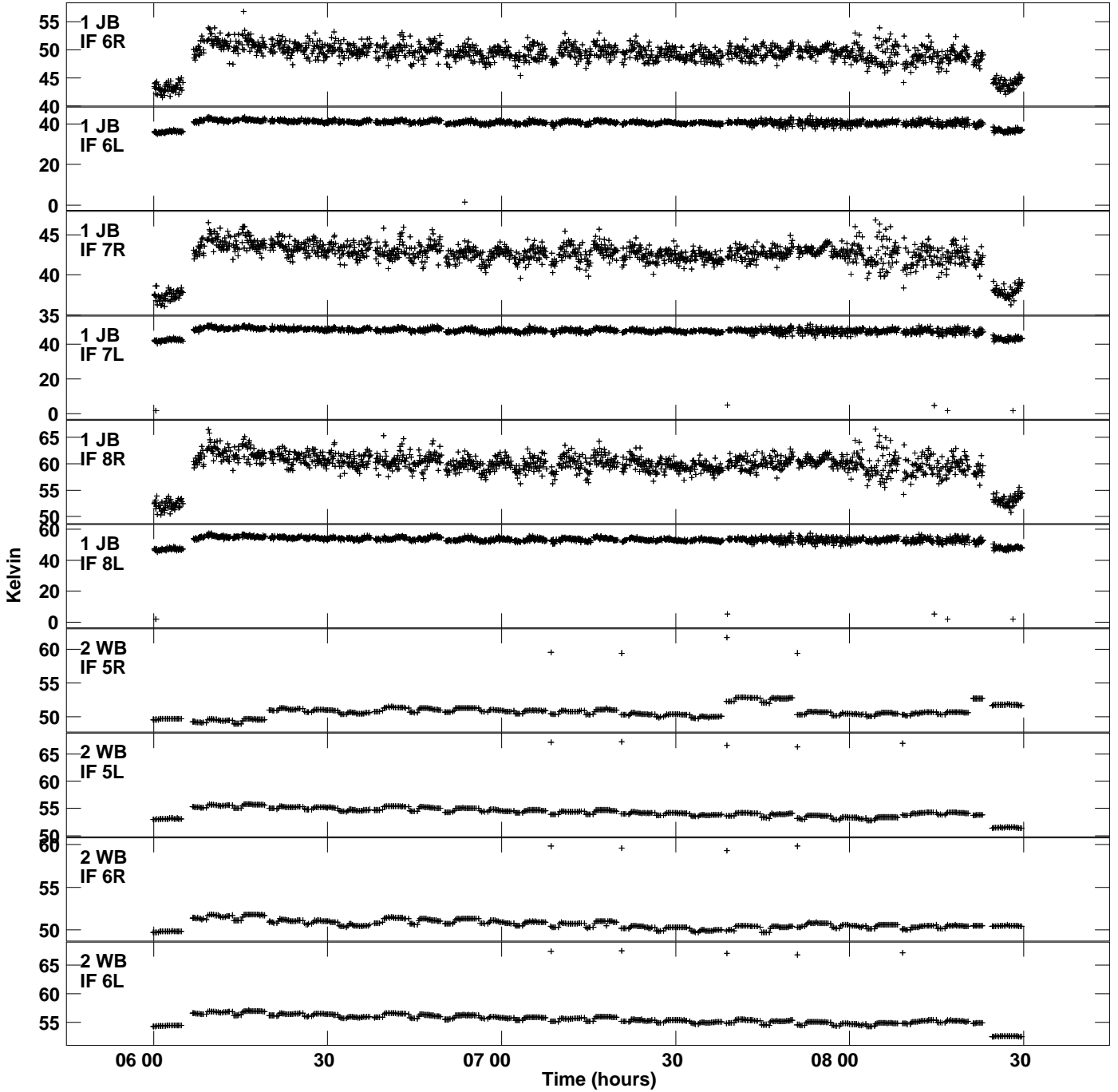


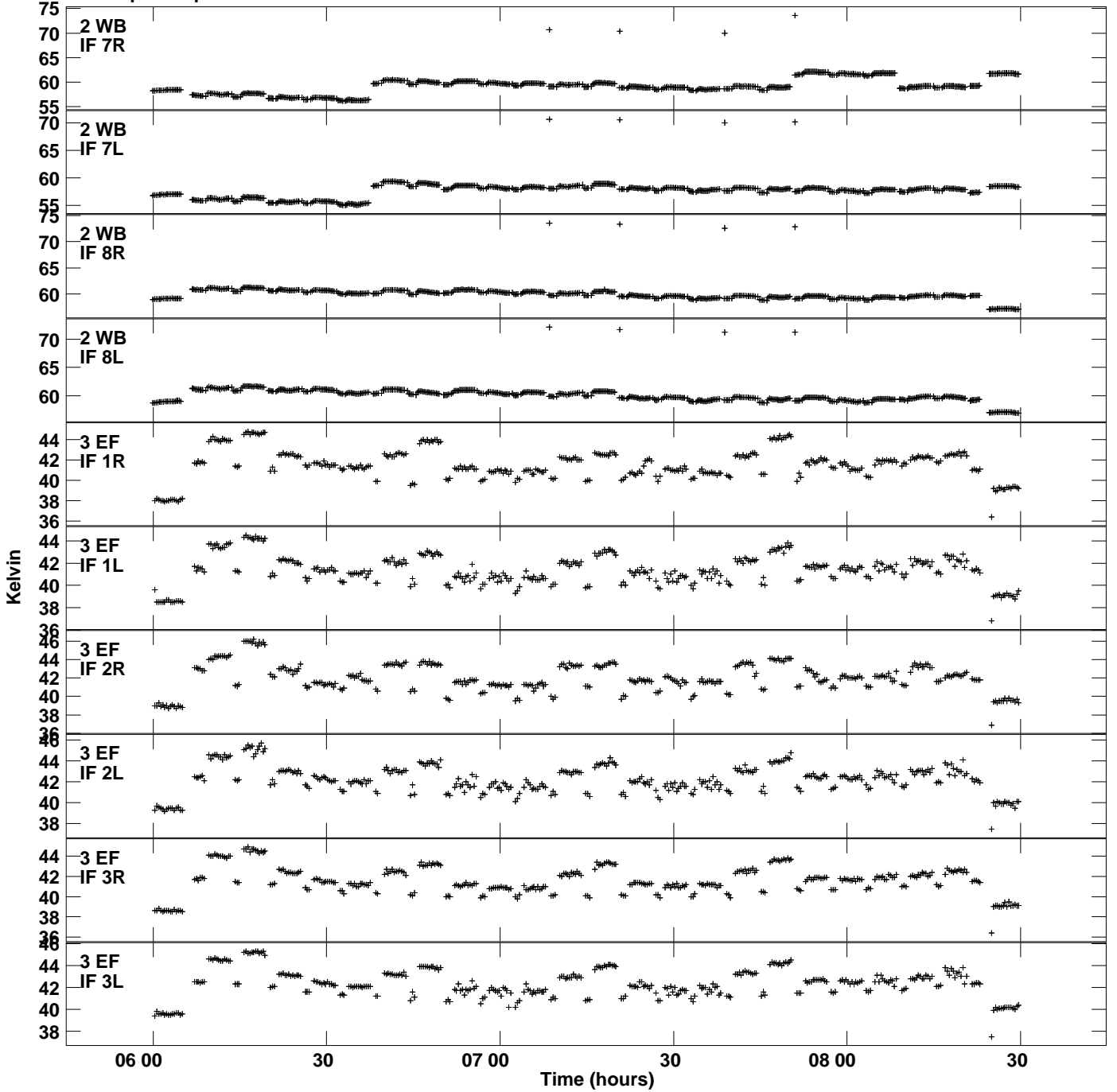
Plot file version 1 created 11-APR-2024 16:49:15
Tsys vs UTC time for RSG18.UVDATA.1
TY 1 Rpol & Lpol IF 1 - 8



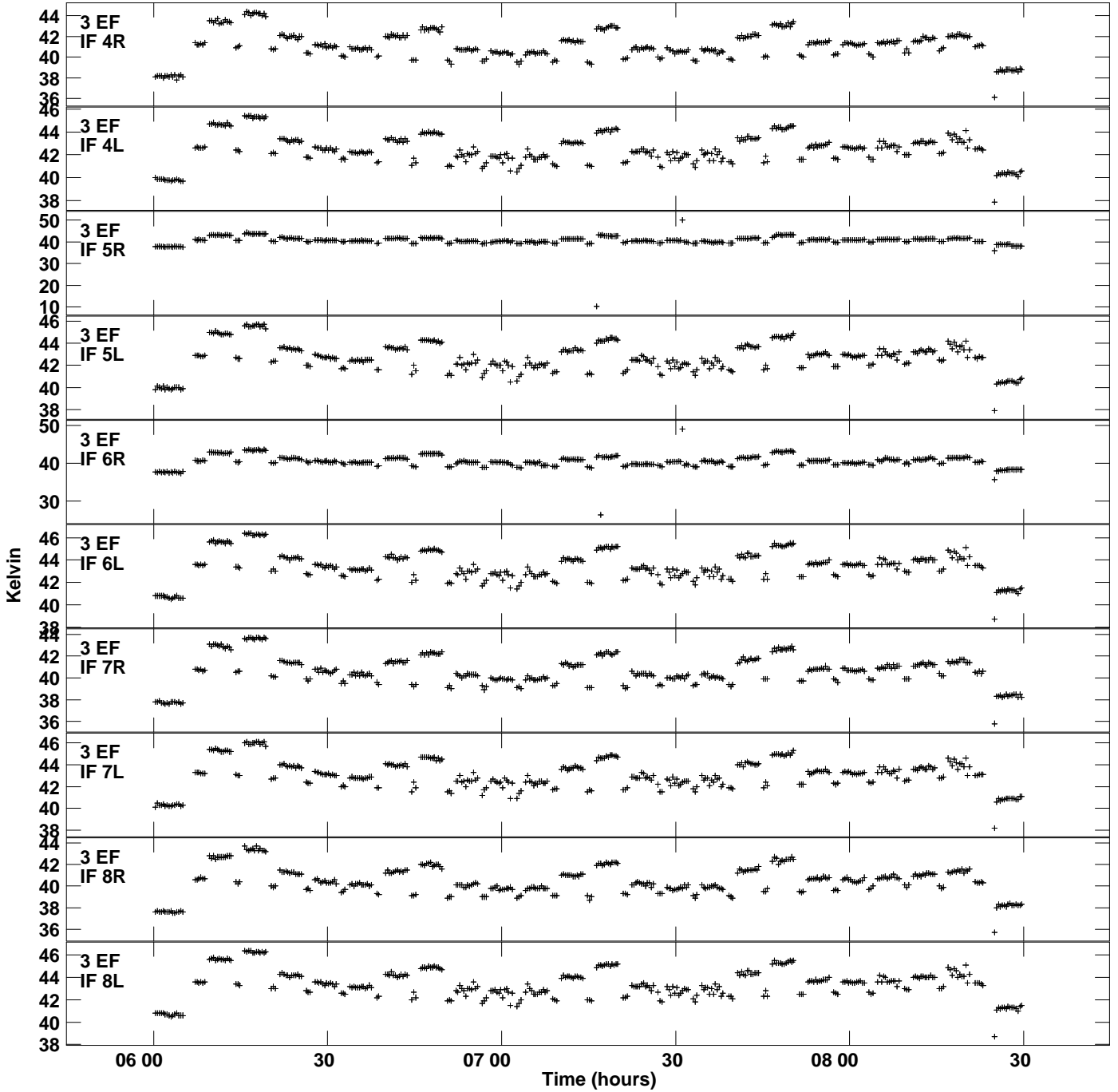
Plot file version 2 created 11-APR-2024 16:49:15
Tsyst vs UTC time for RSG18.UVDATA.1
TY 1 Rpol & Lpol IF 1 - 8



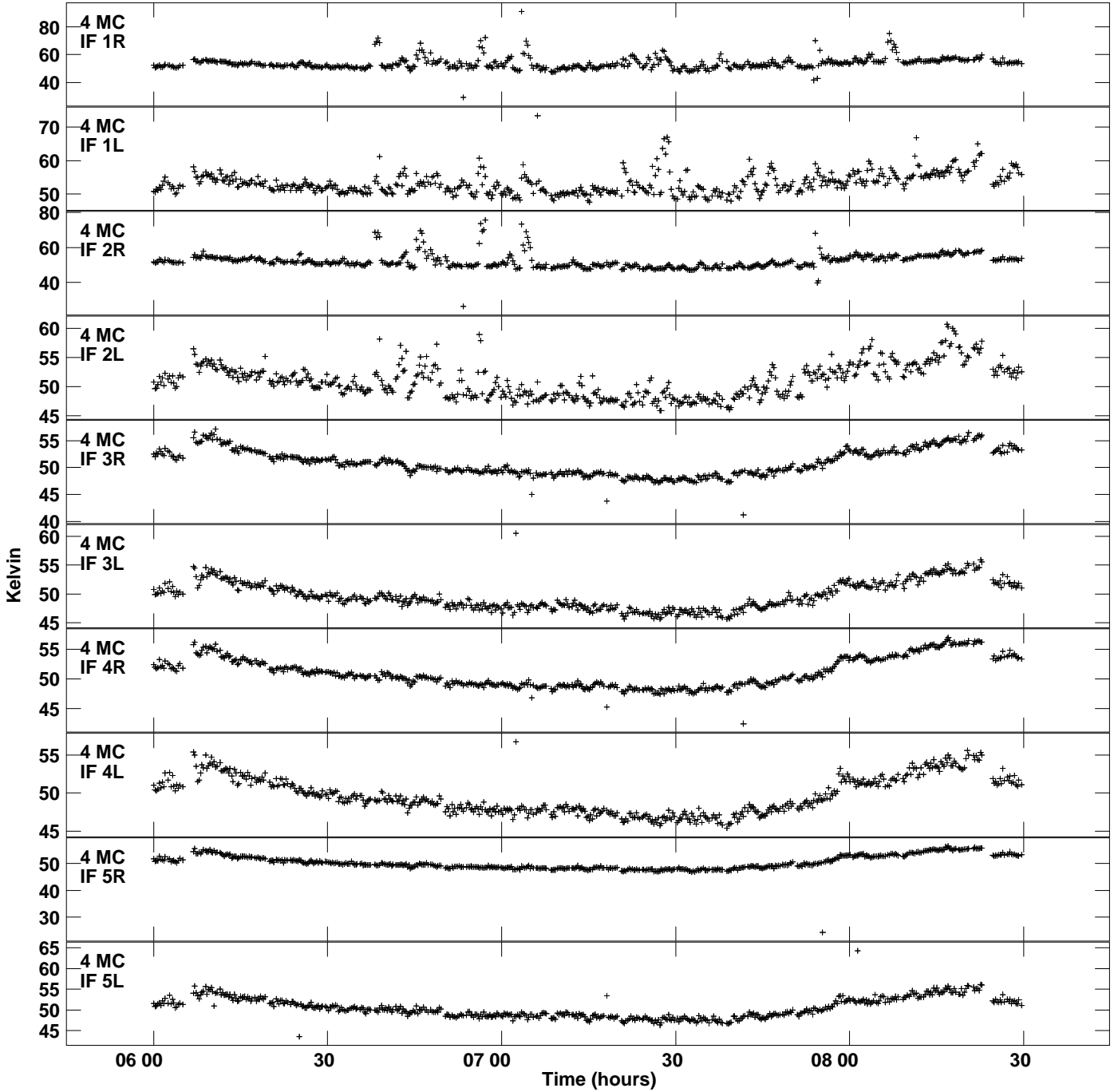
Plot file version 3 created 11-APR-2024 16:49:15
Tsys vs UTC time for RSG18.UVDATA.1
TY 1 Rpol & Lpol IF 1 - 8



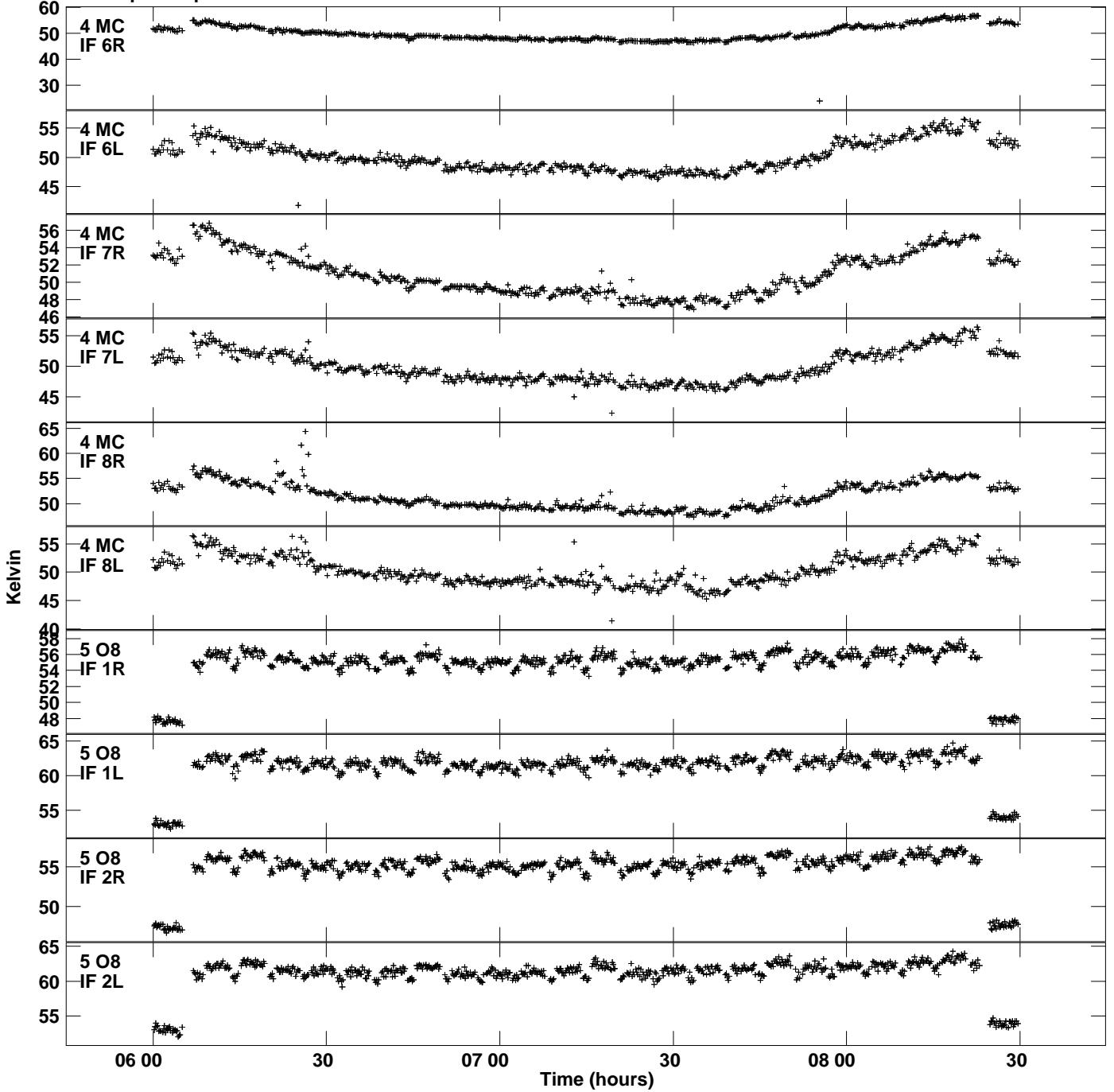
Plot file version 4 created 11-APR-2024 16:49:15
Tsyst vs UTC time for RSG18.UVDATA.1
TY 1 Rpol & Lpol IF 1 - 8



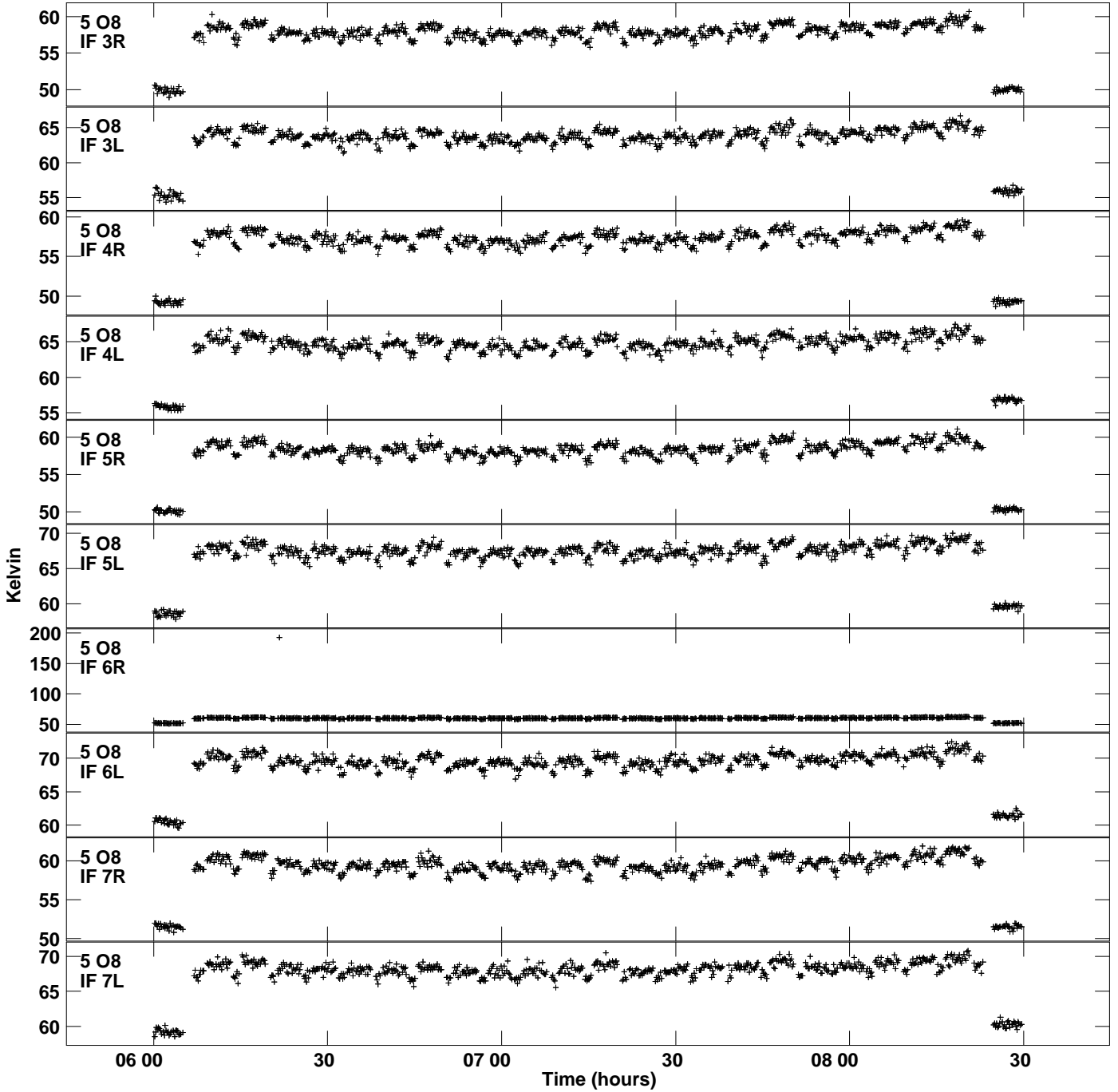
Plot file version 5 created 11-APR-2024 16:49:15
Tsyst vs UTC time for RSG18.UVDATA.1
TY 1 Rpol & Lpol IF 1 - 8



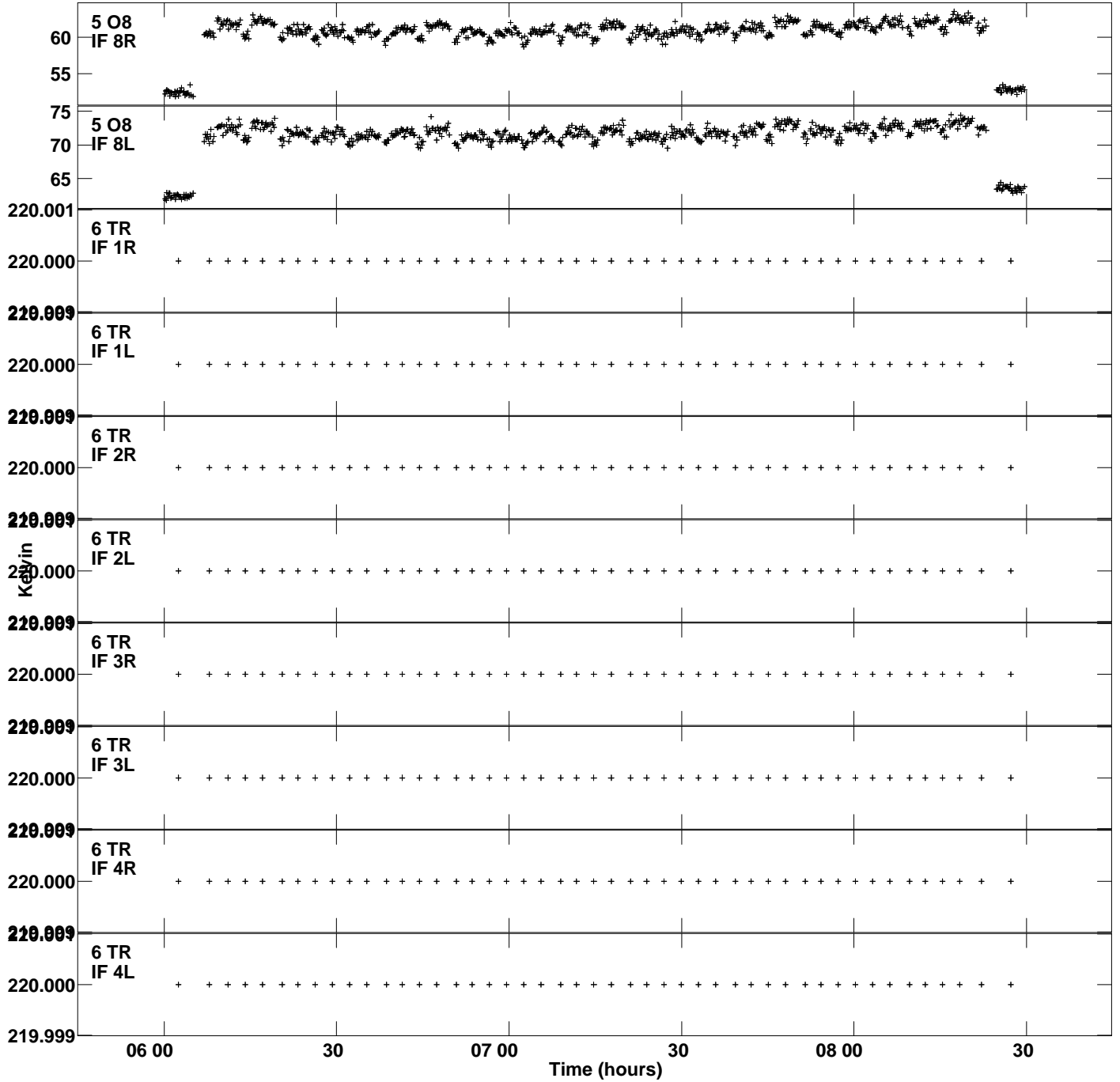
Plot file version 6 created 11-APR-2024 16:49:15
Tsys vs UTC time for RSG18.UVDATA.1
TY 1 Rpol & Lpol IF 1 - 8



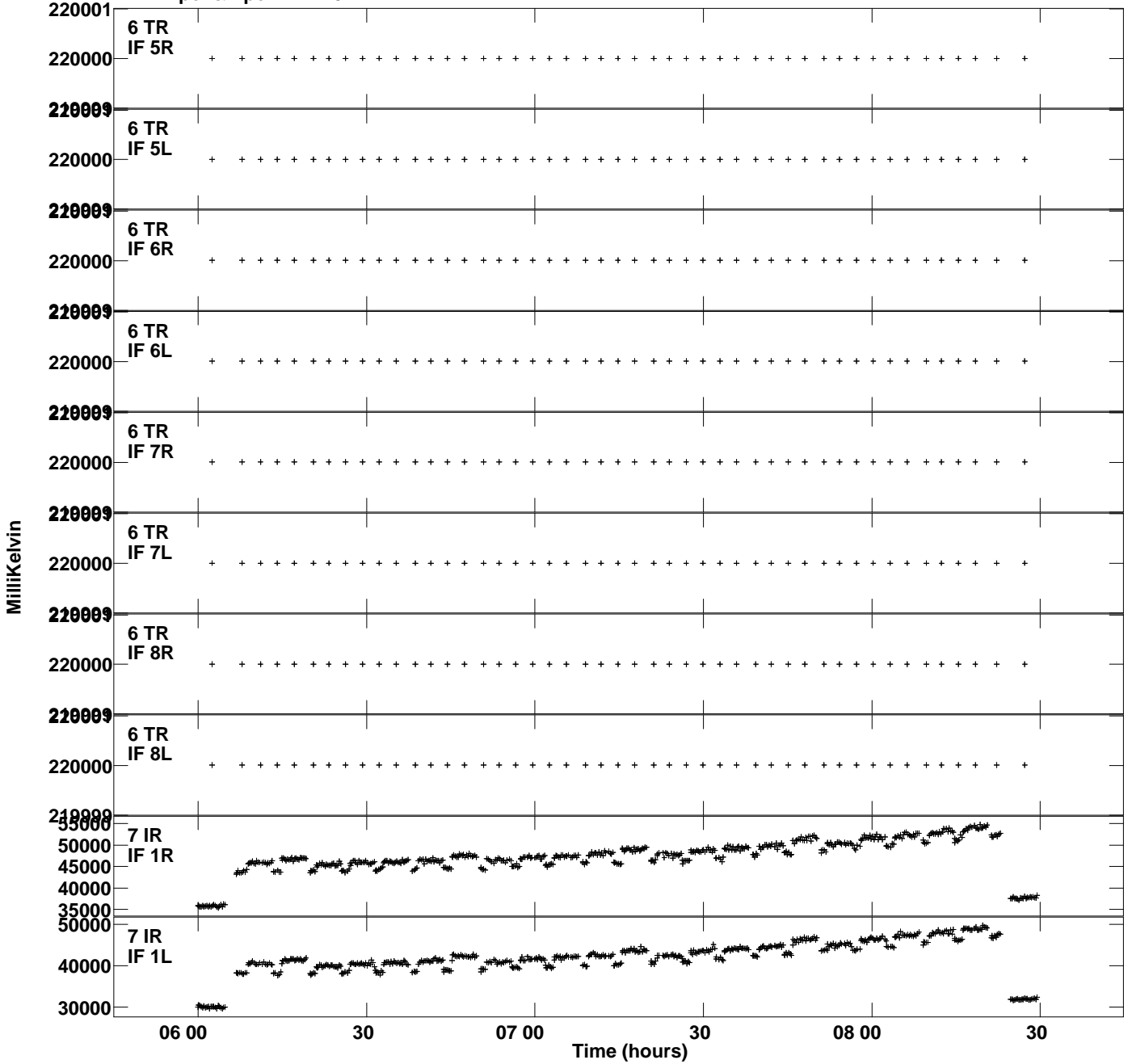
Plot file version 7 created 11-APR-2024 16:49:15
Tsys vs UTC time for RSG18.UVDATA.1
TY 1 Rpol & Lpol IF 1 - 8



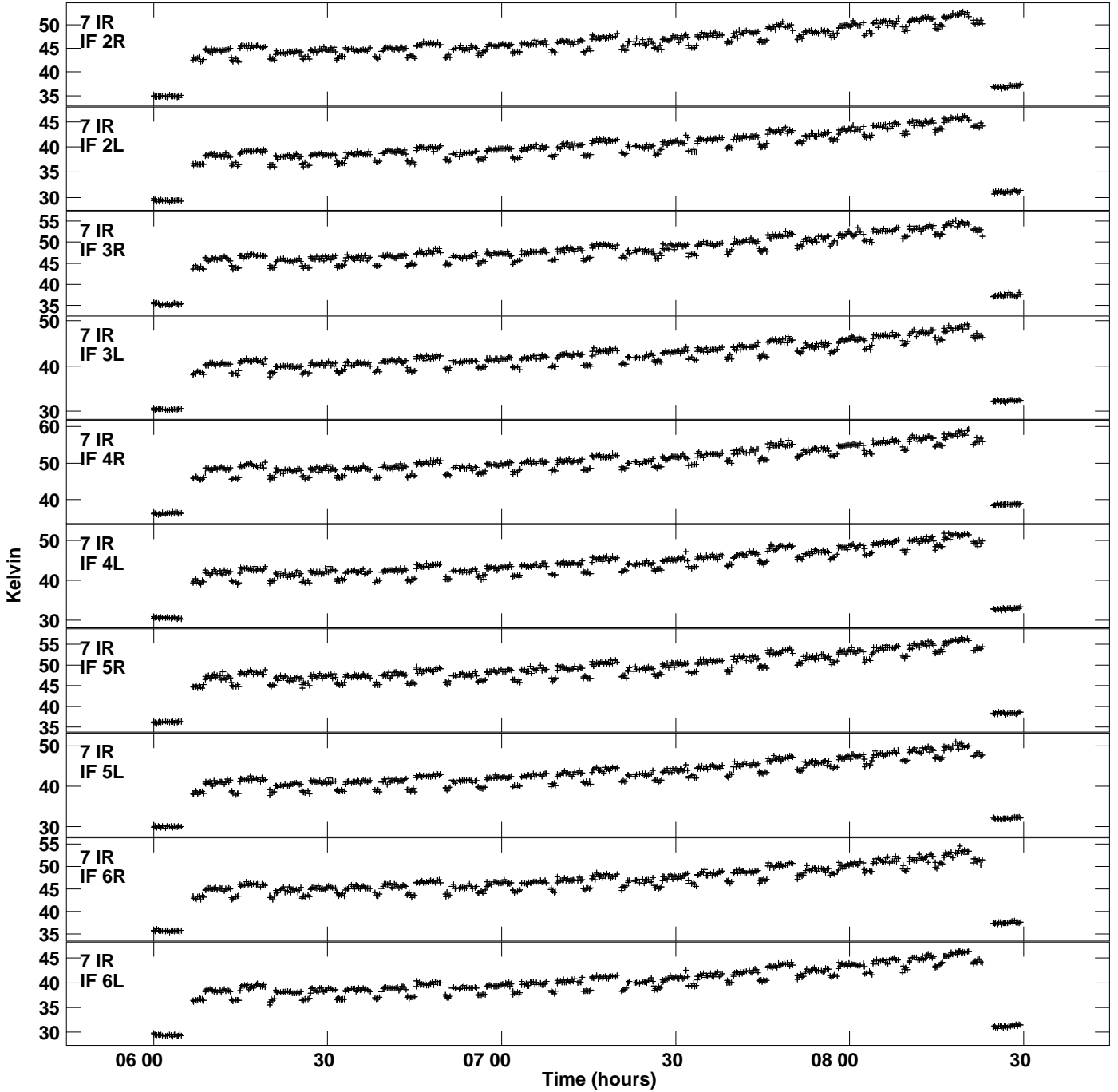
Plot file version 8 created 11-APR-2024 16:49:15
Tsys vs UTC time for RSG18.UVDATA.1
TY 1 Rpol & Lpol IF 1 - 8



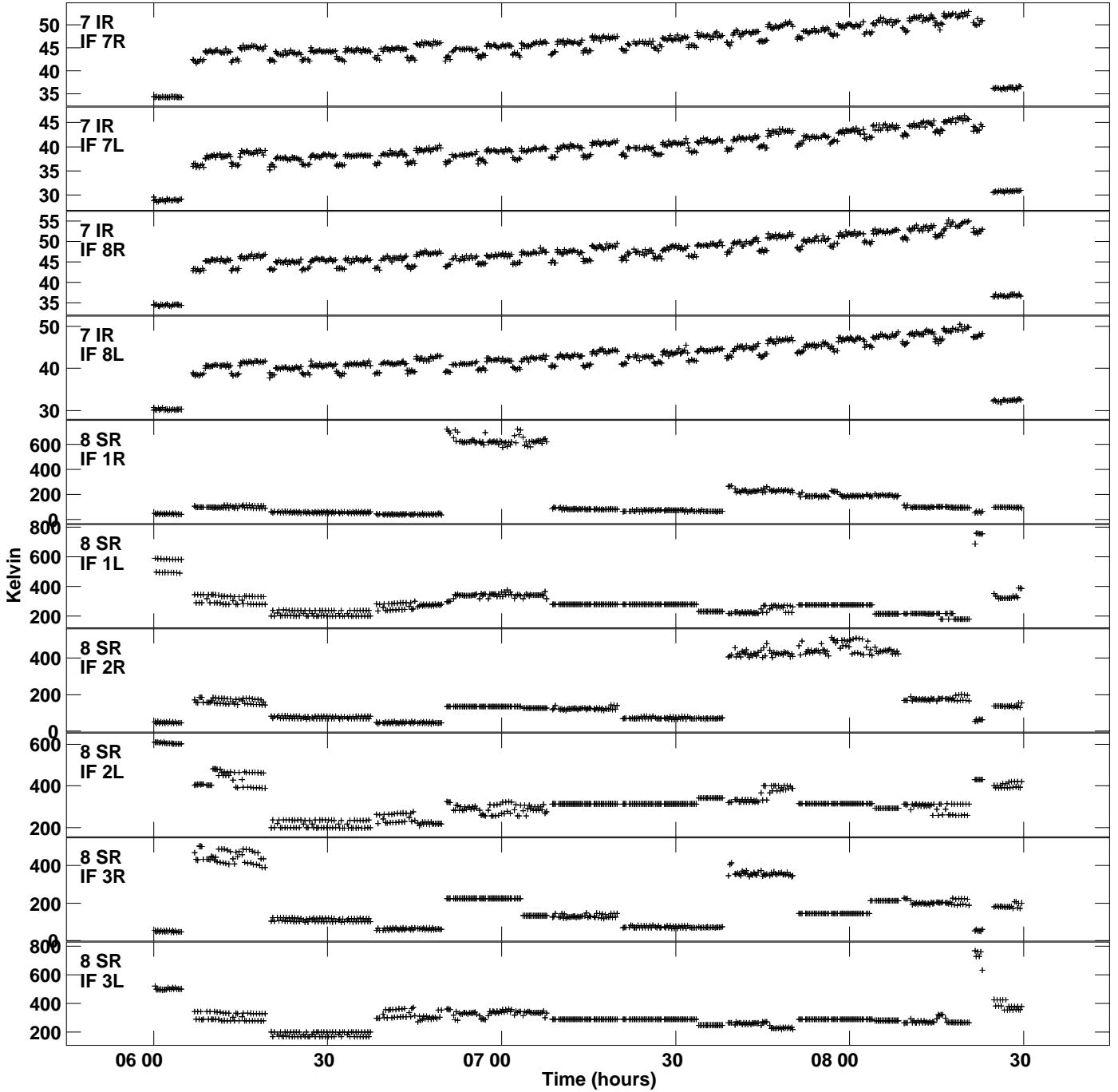
Plot file version 9 created 11-APR-2024 16:49:15
Tsys vs UTC time for RSG18.UVDATA.1
TY 1 Rpol & Lpol IF 1 - 8



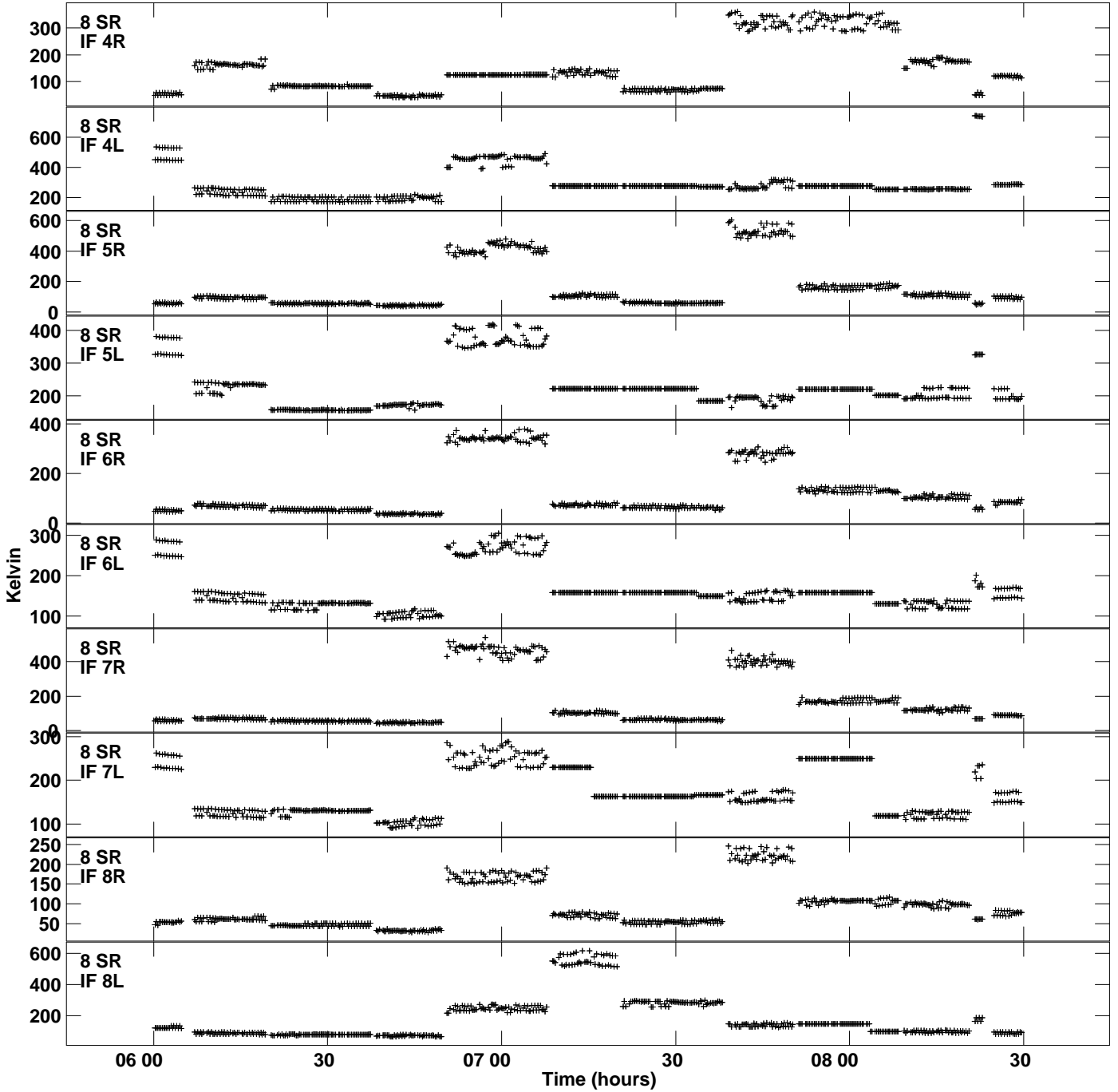
Plot file version 10 created 11-APR-2024 16:49:15
Tsyst vs UTC time for RSG18.UVDATA.1
TY 1 Rpol & Lpol IF 1 - 8



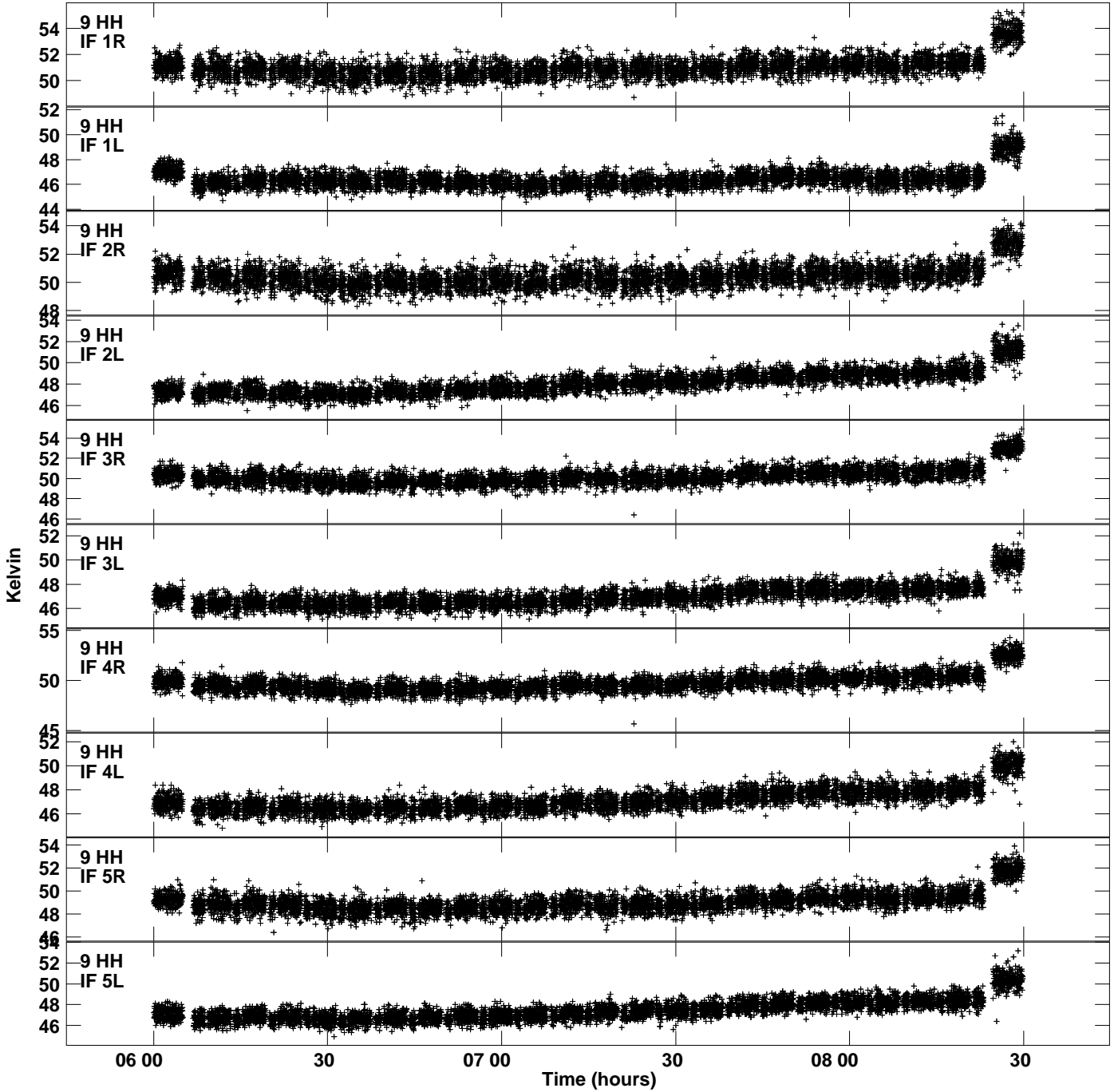
Plot file version 11 created 11-APR-2024 16:49:15
Tsyst vs UTC time for RSG18.UVDATA.1
TY 1 Rpol & Lpol IF 1 - 8



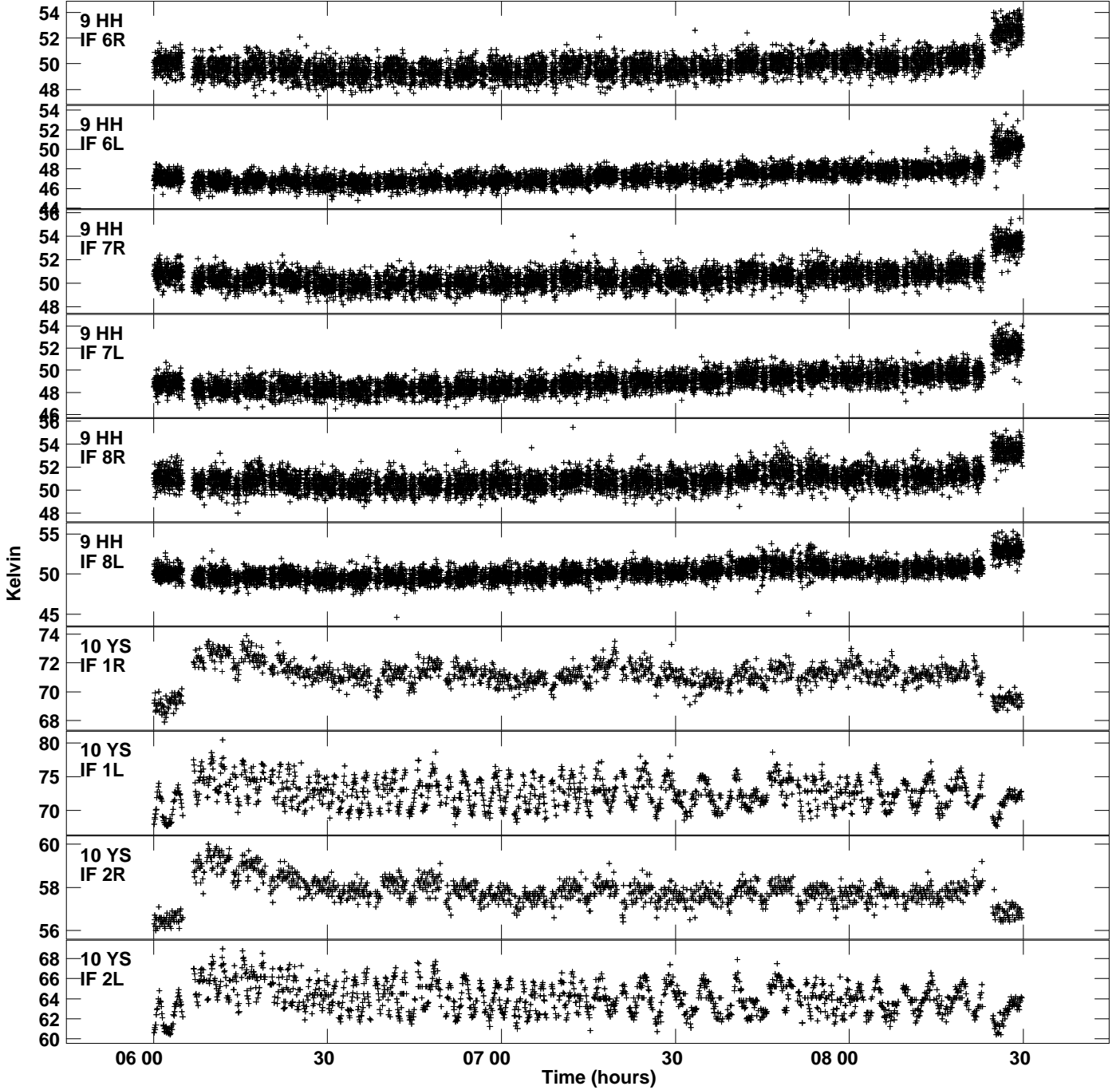
Plot file version 12 created 11-APR-2024 16:49:15
Tsyst vs UTC time for RSG18.UVDATA.1
TY 1 Rpol & Lpol IF 1 - 8



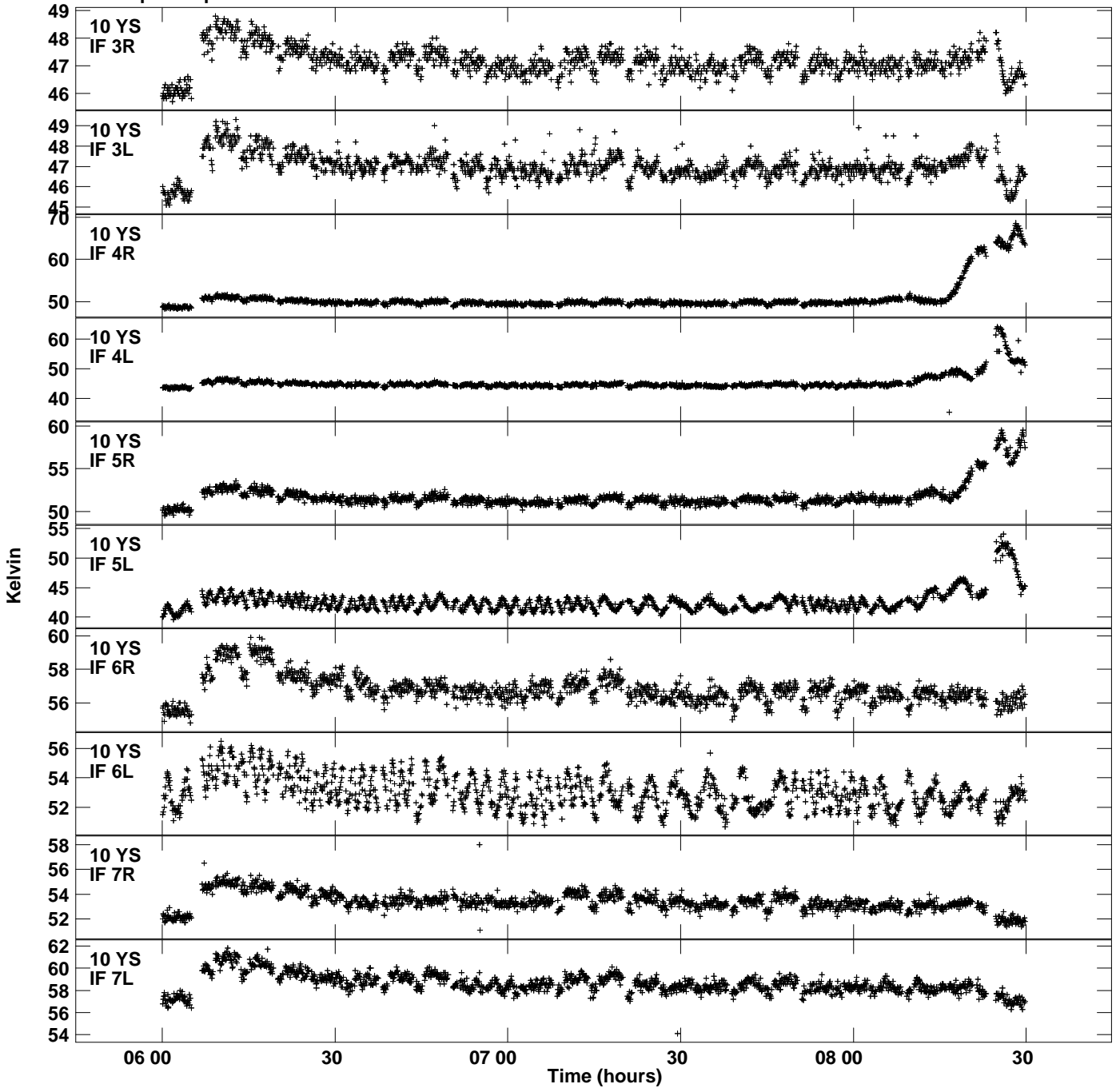
Plot file version 13 created 11-APR-2024 16:49:15
Tsys vs UTC time for RSG18.UVDATA.1
TY 1 Rpol & Lpol IF 1 - 8



Plot file version 14 created 11-APR-2024 16:49:15
Tsyst vs UTC time for RSG18.UVDATA.1
TY 1 Rpol & Lpol IF 1 - 8



Plot file version 15 created 11-APR-2024 16:49:15
Tsyst vs UTC time for RSG18.UVDATA.1
TY 1 Rpol & Lpol IF 1 - 8



Plot file version 16 created 11-APR-2024 16:49:15
Tsys vs UTC time for RSG18.UVDATA.1
TY 1 Rpol & Lpol IF 1 - 8

